

# FCC PUBLIC SAFETY REGION 30 (NEW YORK – ALBANY)



Larissa Guedko, Chair  
NYS DHSES - OIEC  
NYS Office Campus – Building 7A  
1<sup>st</sup> Floor, 1220 Washington Avenue  
Albany, New York 12242  
Phone: 518.322.4912 | E-Mail: Larissa.Guedko@dhses.ny.gov



January 28<sup>th</sup>, 2019

Federal Communications Commission  
Public Safety and Homeland Security Bureau  
445 12<sup>th</sup> Street SW  
Washington, DC 20554  
Attn.: John Evanoff, Deputy Chief, Policy and Licensing Division

*Re: General Docket 90-394 (Region 30 800 MHz Plan)  
DA 18-866; WT Docket 02-55 (Non-Streamlined Plan Amendment)*

Dear Deputy Chief Evanoff;

On September 18, 2018, Region 30 met and approved amending the 800 MHz plan, with the understanding that the Region could file a Streamlined Amendment. After further review of the Public Notice and the associated Rules, including conversations with Executive Board Members of Region 30 and Region 55, the Region learned that a Non-Streamlined Plan Amendment is required.

Region 30 met again on November 5<sup>th</sup>, 2018 and have voted to approve an electronic version of the Plan to include the administrative amendments to the plan as well as the Rebanding Allotment Summary provided by the 800 MHz Transition Administrator.

The 800 MHz plan amendment, enclosed, is submitted via the FCC's ECFS system in General Docket 90-394, along with all the required Adjacent Regional Planning Committee Concurrences.

Region 30 has reiterated to the Neighboring Regions and places on the record here, regardless of the Plan's frequency tables, the Region will protect all FCC allocations regardless of any allotment reservations identified in the original Region 30 plan.

Public Safety Region 30  
800 MHz Regional Planning Committee  
FCC Letter – Non-Streamlined 800 MHz Plan Amendment  
January 28<sup>th</sup>, 2019

If you have any questions please do not hesitate to contact myself or the Region's Secretary,  
Robert Isby, Jr. via telephone at 518.389.8876 or by E-Mail at Robert.Isby@Harris.com

Sincerely,

A handwritten signature in dark ink, reading "Larissa Guedko". The signature is written in a cursive, flowing style.

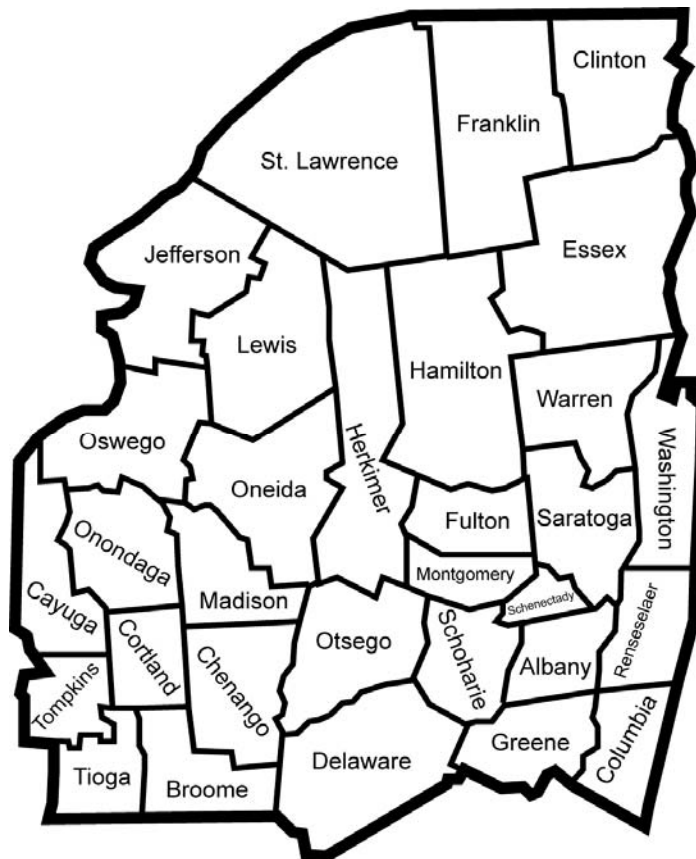
Larissa Guedko  
FCC Public Safety Region 30  
700 and 800 MHz RPC Chair

---

# **NEW YORK – ALBANY**

## **FCC – REGION 30**

### **800 MHz REGIONAL PLANNING COMMITTEE**



### **Public-Safety Communications Plan**

**November 5<sup>th</sup>, 2018**

---

Table of Contents

<b>PUBLIC SAFETY COMMUNICATIONS PLAN .....</b>	<b>1</b>
<b>1. SCOPE .....</b>	<b>3</b>
1.1 INTRODUCTION .....	3
1.2 PURPOSE .....	3
<b>2. AUTHORITY.....</b>	<b>4</b>
2.1 REGIONAL PLANNING COMMITTEE .....	4
2.2 ELIGIBLE AGENCY .....	4
2.3 PARTICIPATING AGENCY .....	4
2.4 AGENCY REPRESENTATIVE .....	5
2.5 VOTING.....	5
2.6 LISTING OF PERSONS AND AGENCIES WHO HAVE BEEN CREDENTIALLED .....	5
2.7 CHALLENGES TO CREDENTIALS .....	6
2.8 COMMITTEES .....	6
2.9 NATIONAL INTERRELATIONSHIPS.....	6
2.10 FEDERAL INTEROPERABILITY.....	7
2.11 REGIONAL PLAN UPDATE COMMITTEE .....	7
<b>3. SPECTRUM UTILIZATION .....</b>	<b>9</b>
3.1 REGION DEFINED .....	9
3.2 USAGE GUIDELINES .....	9
3.3 REASSIGNMENT OF FREQUENCIES.....	12
3.4 SUPPLEMENT TO THE APPLICATION FORM .....	13
<b>4. SPECTRUM UTILIZATION .....</b>	<b>15</b>
4.1 USE OF THE COMMON CHANNELS.....	15
<b>5. AREA OF OPERATION AND PARTICIPATING AGENCIES.....</b>	<b>17</b>
5.1 OPERATING PROCEDURES .....	17
5.1.1 <i>National Calling Channel</i> .....	17
5.1.2 <i>Tactical Channels</i> .....	18
5.2 NETWORK OPERATING METHOD.....	18
5.3 TRANSMITTER TIME-OUT TIMERS .....	18
5.4 LONG-RANGE COMMUNICATIONS DURING REGIONAL/NATIONAL EMERGENCIES .....	19
5.5 CELLULAR TELEPHONE AND RF INTERFACE .....	19
5.6 COORDINATION WITH ADJACENT REGIONS.....	20
<b>6. IMPLEMENTATION AND PROCEDURES .....</b>	<b>21</b>
6.1 NOTIFICATION.....	21
6.2 FREQUENCY ALLOCATION PROCESS .....	21
6.3 APPEAL PROCESS .....	26
<b>7. 8TAC91 THRU 8TAC94 CHANNEL ASSIGNMENT BY COUNTY .....</b>	<b>27</b>
<b>8. CHANNEL ASSIGNMENTS BY APPLICANT / COUNTY.....</b>	<b>29</b>
<b>9. UNALLOTTED CHANNELS (APRIL 18<sup>TH</sup>, 1991).....</b>	<b>33</b>



## **1. SCOPE**

### **1.1 Introduction**

When the Federal Communications Commission announced the 800 MHz allocation of reserve radio frequencies to Public Safety Radio Services and Special Emergency Radio Services (SERS) in July 1986, they mandated that a National Plan outlining the use of public safety radio frequencies must be in place before any agency would receive channels from this new allocation. As part of this mandate, Regional Plans conforming to the National Plan were to be developed. A Regional Plan for radio spectrum usage by public safety agencies in the New York State area was written by members of the Region 30 Radio Planning Committee. This group represented a cross-section of public safety radio users in the Region 30 area and has among its members the Associated Public-Safety Communications Officers, Inc. (APCO) local frequency advisor for this area. Appendix G is the membership at the time of this plan's approval.

### **1.2 Purpose**

The Regional Plan was developed to insure that maximum public benefit be derived from all radio communication systems used by eligibles that come under FCC rules for Public Safety Radio Services and SERS. The Plan was established with the objective of insuring that unassigned frequencies would be distributed in an equitable fashion with the priority given to those public safety agencies that are primarily responsible for the protection of life and property and that assigned frequencies were being utilized in the most efficient manner.



## **2. AUTHORITY**

### **2.1 Regional Planning Committee**

Authority for the Regional Planning Committee to carry out its assigned tasks is derived from the Federal Communications Commission (FCC Report and Order Docket 87-112).

### **2.2 Eligible Agency**

Any entity, agency, or sub-agency which is eligible to be licensed under SubParts B or C of Part 90 of the FCC Rules and Regulations, Federal Agencies, and other interested parties are eligible for membership on this Regional Planning Committee. Each agency or sub-agency of a governmental entity which is entitled to hold a license in one or more of the Radio Services listed under Subparts B or C of Part 90 shall be considered to be a separate entity up to a maximum of one agency or sub-agency for each Radio Service listed under those SubParts. For example, a city could have separate entities for Local Government, Police, Fire, Highway Maintenance, Forestry Conservation, and Special Emergency.

### **2.3 Participating Agency**

Any ELIGIBLE AGENCY who has had a representative attend at least one previous meeting of the Region 30 Planning Committee shall be a Participating Agency.



## **2.4 Agency Representative**

Agency Representative is a person who is employed by a PARTICIPATING AGENCY, or in the case of a PARTICIPATING AGENCY which is comprised solely of volunteers, any person who is a member in good standing of that agency. A person may represent only one PARTICIPATING AGENCY at a Regional Planning Committee Meeting.

## **2.5 Voting**

Except for Federal Agencies and some Commercial Entities, each PARTICIPATING AGENCY who has an AGENCY REPRESENTATIVE in attendance at the Regional Meeting shall be allowed one vote on any matter brought before the Committee for a vote. If there is more than one AGENCY REPRESENTATIVE from a PARTICIPATING AGENCY present at the meeting, they must decide among themselves on how their agency vote is to be cast. Federal Agencies and Commercial Entities, not eligible to be licensed under Subparts B or C of Part 90 of the Commission's Rules, shall not be entitled to vote.

## **2.6 Listing of Persons and Agencies who have been Credentialed**

The Secretary of the Region 30 Planning Committee shall REQUIRE, as part of the "sign-in" procedure for any Regional Meeting, the Name of the individual and the Name of the Agency (including any sub-agency, such as the Police Department) that the individual is representing. The Secretary shall keep a separate listing by PARTICIPATING AGENCY of all individuals who have been credentialed for that Agency.



## **2.7 Challenges to Credentials**

If the credentials of any individual or agency are challenged by a member of the Regional Committee, the matter shall be referred to the members of the Administrative Committee who are present at the meeting. The Administrative Committee shall make a recommendation to the Chair of the Regional Planning Committee as to the proper agency representative and that the matter be brought before the entire Regional Planning Committee for resolution.

## **2.8 Committees**

There are four Committees, Administrative, Interoperability, Technical, and Regional Plan Update.

## **2.9 National Interrelationships**

The Regional Plan is in conformity with the National Plan. If there is a conflict between the two plans, the National Plan will govern. It is expected that Regional Plans for other areas in the country may differ from the Plan for this area due to dissimilar situations. By officially sanctioning the Plan, the FCC agrees to its conformity to the National Plan. Nothing in the Plan is to interfere with the proper functions and duties of the organizations appointed by the FCC for frequency coordination in the Private Land Mobile Service but, rather, it provides procedures that are the consensus of the Public Safety Radio Service user agencies in the Region. If there is a perceived conflict, then the judgment of the FCC will prevail.





## **2.10 Federal Interoperability**

Interoperability between Federal, State and Local Governments during both daily and disaster operations will take place, primarily, on the five common channels identified in the National Plan. Additionally, through the use of S-160 or equivalent agreements, a licensee may permit Federal use of a non-Federal communications system. Such use, on other than the five identified common channels, is to be in full compliance with FCC requirements for government use of non-government frequencies (Title 47 CFR, sec 2.103). It is permissible for a non-Federal government licensee to increase channel requirements to account for up to a 2% increase in mobile units, provided that written documentation from Federal agencies supports at least that number of increased units.

## **2.11 Regional Plan Update Committee**

With the approval of the Regional Planning Committee, the Chair shall appoint a Regional Plan Update Committee (RPUC). This Committee will remain in place to recommend changes in the Regional Plan to the FCC and provide a mechanism for inter-regional resolution of problems which arise.

***"The standing membership of the RPUC shall consist of the APCO designated local frequency advisor for the Regional Planning Area, two members each representing the four geographic areas of Region 30 \_ Albany, Binghamton, Syracuse, and Plattsburgh (8 members). From time to time, the RPUC Chair may appoint a member(s)-at-large. Subsequent to the initial RPUC appointments, all future RPUC appointments will be subject to majority approval of current RPUC membership. In no case shall any radio service have a voting membership greater than 49%."***

***"Subject to majority approval, other individuals may serve on the RPUC only in a non-voting status. The RPUC Chair may exclude the presence of such members during any RPUC executive session."***



The following rules and procedures shall be established

- Elect a Chair
- Develop a mechanism to fill Committee vacancies
- With FCC approval, modify Committee membership
- Set response time to process received applications for frequencies
- Publish meeting schedule
- Determine Committee voting standards
- Develop applicant appeal process
- Audit implementation of those systems, subject to the Plan
- Enact policy for frequency give-backs
- Maintain coordination with neighboring regional Committees
- Participate in the annual meeting of adjacent regional Committees
- Promulgate other rules and procedures as required

It should be noted that the FCC will not fund any expenses incurred by the RPUC.

The Regional Plan was developed to insure that maximum public benefit be derived from all radio communication systems used by eligibles that come under FCC rules for Public Safety Radio Services and SERS. The Plan was established with the objective of insuring that unassigned frequencies would be distributed in an equitable fashion with the priority given to those public safety agencies that are primarily responsible for the protection of life and property and that assigned frequencies were



### **3. SPECTRUM UTILIZATION**

This portion of the Plan provides a basis for proper spectrum utilization. Its purpose is to guide the Committee in their task of evaluating the implementation of radio communication systems within the Region.

#### **3.1 Region Defined**

The total population of the area as outlined below is estimated to be greater than 3,081,861 people; 18% of the entire State of New York. The land area totals 29,767 square miles; 62% of the entire State of New York.

Within this region are a plethora of jurisdictions ranging from state governments, to quasi-municipal organizations, crossing County lines, towns, villages, water districts, fire districts, etc., with many involved in public safety. Their involvement extends from search and rescue during crisis to immediately responding to the replenishment and repair of roadways, lights, power, etc. See Appendix E for a list of the counties comprising this Region.

#### **3.2 Usage Guidelines**

All systems operating in the Region having five or more channels will be required to be trunked. Those systems having four or less channels may be conventional.

The FCC in its Report and Order states, "Exceptions will be permitted only when a substantial showing is made that alternative technology would be at least as efficient as trunking or that trunking would not meet operational requirements. Exceptions will not be granted routinely, however, and strong evidence showing



why trunking is unacceptable must be presented in support of any request for exception."

Systems of four or less channels operating in the conventional mode who do not meet FCC loading standards will be required to share the frequency on a non-exclusive basis.

Public safety communications at a State level, as it impacts the Region, will be reviewed by the Committee. Statewide public safety agencies will submit their communications plans for impact approval if they utilize communications systems within the Region, and those portions of such systems must be compatible with the Regional plan.

The next level of communication coverage will be a county/multiple municipality area. Those systems that are designed to provide area communication coverage must demonstrate their need to require such wide area coverage. Communication coverage beyond the bounds of a jurisdictional area of concern cannot be tolerated unless it is critical to the protection of life and property. If the 800 MHz trunked radio technology is utilized, the system design must include as many county/multiple municipality government public safety radio users as can be managed technically.

The county/multiple municipality agency or agencies, depending upon systems loading and the need for multiple systems within an area, must provide inter-communications between areawide systems. In a multi-agency environment, a lead agency using 800 MHz spectrum must implement the Common Channels in this band, as mandated by the National Plan. Such implementation must be reviewed and approved by the Committee.



Town communications for public safety purposes must provide only the communications needed within its boundaries. However, if the total number of radios in service does not reach minimum loading criteria for a trunked system, that town must consider utilizing the next higher system level if 800 MHz trunked radio is available in the area. As those higher level systems reach capacity, the smaller system communicators in the public safety service must then consider uniting their communications efforts to formulate one large system or forfeit use of the limited 800 MHz spectrum.

Where smaller conventional 800 MHz needs are requested, those frequencies to be utilized must not interfere with the region's trunked systems. The 800 MHz trunked radio system is to be considered the higher technology at this time and in greater compliance with FCC guidelines. The amount of interference that can be tolerated depends on the service affected. Personal life and property protection shall receive the highest priority and disruptive interference with communications involved in these services in an area shall not be tolerated. Any co-channel interference within an authorized area of coverage will be examined on a case by case basis.

A requesting applicant for radio communications in the 800 MHz public safety services in this Region will be required to provide loading criteria information for its proposed system. The provisions of this Regional Plan must be used as a guide for establishing any new systems. Strict adherence for limiting area of coverage to the boundaries of the applicant's agency's jurisdiction must be observed. Overlap or extended coverage must be minimized even where systems utilizing 800 MHz trunked radio are proposing to intermix systems for cooperative and/or mutual aid purposes.



Antenna heights are to be limited to provide only the necessary coverage for a system. When antenna locations are restricted to only the "high ground", transmitter outputs and special antenna patterns must be employed to produce the necessary coverage with the proper amount of ERP. All necessary precautions will be taken to gain maximum reuse of the limited 800 MHz spectrum.

As part of this plan, distances between transmitter for co-channel reuse will not be held to seventy (70) mile separation. Separation of co-channel transmitters will be determined by the coverage needs of the applicant, natural barriers for separation, antenna patterning and limited ERP's where possible. System tests and/or propagation studies should also be provided to establish minimum distances for separation.

### **3.3 Reassignment of Frequencies**

It is anticipated that, in most cases, frequencies presently utilized by a licensee will be turned back for reassignment. The FCC authorized frequency coordinators will be responsible for assignment of the channels to the various agencies awaiting channels in the lower frequency bands. Normal coordination procedures will be followed with these turned back channels except that the applicant evaluation criteria established in the National Plan and further defined in this Regional Plan is to be considered by the applicable frequency coordinator.

In such cases where specific channels are required by numerous applicants, the applicant evaluation matrix of this plan will be utilized by the frequency coordinator. In all cases, area of coverage criteria and channel loading criteria will be applied, except upon unique circumstances after receiving a waiver from the Regional Planning Committee. It is not consistent with the



goals and objectives of this Region to permit the direct reassignment of radio frequencies between agencies. All frequencies are to be returned to their respective pools to be assigned to the most public beneficial use. Similarly, an agency should not be able to "farm down" frequencies to other services within their political structure simply to take advantage of surplus equipment. The need for communications by such an agency may be outweighed by the needs of another political subdivision.

This Regional Plan will consider for planning purposes the communication needs of all current eligibles under the FCC's Public Safety Radio Services and Special Emergency Radio Services. Additionally, this Regional Plan may consider the communication needs of those public safety service associated operations as the Regional Planning Committee may deem necessary and desirable for local area needs, such as interoperability with public safety communication networks in other frequency bands.

### **3.4 Supplement to the Application Form**

With each application form (modified APCO Form FDR2) submitted initially to the Committee Chair, the applicant shall also supply the following supplemental information:

- Details of engineering survey showing radio coverage will not exceed applicants minimum requirements
- Explain how system will be used to communicate with other services in other bands
- Explain any budget commitment that has been made for the proposed system.
- Explain how system will interface with long distance radio communications such as amateur radio, satellite communications, and/or long-range emergency preparedness communications systems.

**FCC Public Safety Region 30**  
**The New York – Albany Regional Planning Committee**  
**800 MHz Plan**



- Statement of need for installing a new 800 MHz system.
- Explain and certify that the applicant's agency will comply with the common channel implementation requirements.
- Provide details of all existing channels used by the applicant within 70 miles of the proposed system.



## **4. SPECTRUM UTILIZATION**

### **4.1 Use of the Common Channels**

The implementation of the common channels, designated by the National Plan, will utilize a two tiered network.

- 1.) The National calling channel (1) will be implemented as a full mobile relay. This plan will promote the installation of wide area coverage transmitters in order to maximize regional coverage. Large system users (5 channels or more) of 800 MHz may be required to provide satellite receiver feeds into this wide area transmitter's area of coverage. Each agency licensed pursuant to this plan will be required to operate a control station for the purpose of monitoring and rendering assistance on the calling channel unless it can demonstrate that adequate coverage is already provided by another licensee. Each large system user (5 channels or more) of 800 MHz may be required to sponsor one or more localized mobile relays in order to provide coverage, equivalent to its own system, throughout its licensed service area.

During actual transmissions, the channel will be referred to as "8CALL90". "Transmissions on this channel will be in the conventional non-trunked mode utilizing CTCSS tone 5A (156.7 Hz) and plain English; encryption is not permitted.

- 2.) The four tactical channels (39, 77, 115, 153) will be geographically assigned throughout the region. Each large system user (5 channels or more) of 800 MHz may be required to sponsor one or more localized mobile relays in order to provide coverage, equivalent to its own system, throughout its licensed service area. This will result in a fixed



number of working channels in a specific geographic area; depending upon need, more than one of these channels may be implemented. The placement and coverage of these systems will be planned in such a manner as to permit reuse several times within the region if necessary. Talk-around on all four tactical channels will provide additional localized communications as appropriate.

These channels are designated for inter-agency use only.

During actual transmissions, these channels will be referred to as "8TAC91" through "8TAC94." Transmissions will be in the conventional non-trunked mode utilizing CTCSS tone 5A (156.7 Hz) and plain English. Encryption is only permissible when, utilizing hardware capable of receiving encrypted and non-encrypted transmissions.



## **5. AREA OF OPERATION AND PARTICIPATING AGENCIES**

The total area of operation shall encompass the Region as defined elsewhere in the plan and shall extend outward to include the total system area of any system which is licensed pursuant to this plan.

Participants in the interoperable channels include Federal, State and Local Public Safety and Emergency Management Agencies. Police, Fire, Emergency Medical Services and Local Government services will be the primary users of the common channels.

While all eligibles may participate in the use of the national interoperability channels using mobile and portable equipment, in accordance with operating procedures set forth herein, within this region only governmental entities will be permitted to license fixed stations on the national interoperable channels

### **5.1 Operating Procedures**

Users of the system will come from various backgrounds and disciplines, each having their own language and terminology. As previously stated, plain English will be utilized in all transmissions.

#### **5.1.1 National Calling Channel**

This channel shall be referred to as "8CALL90" during actual transmissions and shall be utilized to contact other agencies in the region. It shall not be utilized as a continuous working channel. Once contact is made between agencies, an assigned or agreed upon tactical channel shall be utilized for continued communications.



### **5.1.2 Tactical Channels**

These channels shall be referred to as "8TAC91" through "8TAC94" during actual transmissions. Incidents requiring multi-agency participation will utilize these channels as directed by the control agency assuming responsibility for an incident or geographic area.

## **5.2 Network Operating Method**

A network will be established on the calling channel, "8CALL90." This network will be wide area to cover large sections of the Region. Multiple networks will be required to fully cover the outlying areas of the region. Multi-state coverage networks will be monitored by selected agencies.

Communications capabilities on "8TAC91" - "8TAC94" will be implemented by agencies who are designated on a distributed coordinated basis. Every geographic section of the region is intended to be covered by the calling channel and at least one of the tactical channels. Mobile relay design on the tactical channels will be on a limited coverage basis to permit reuse of the channels several times within the region and in adjacent regions.

## **5.3 Transmitter Time-Out Timers**

Any communications plan which requires the development of multiple base stations with capability on one or more common channels, carries associated risks. Pursuant to this Plan, within this region, transmitter "time-out timers" will be required on all transmitters.



#### **5.4 Long-Range Communications During Regional/National Emergencies**

During incidents of major proportions such as earthquakes and radiologic accidents, there is often a need for long-range communications into and from the incident site. In such situations, alternate radio communications plans should be addressed by major communications agencies within this region. These agencies should integrate the appropriate interface to the five national common channels as a minimum.

Such long-distance communications should integrate local chapters or offices of agencies such as the Amateur Radio Emergency Services (ARES), the Radio Amateur Civil Emergency Service (RACES), the Military Affiliated Radio System (MARS) and satellite communications facilities. Local government radio service channels in the 2 to 8 MHz bands and Emergency Preparedness communications systems such as Operation SECURE may be utilized as well.

In times of regional or National emergency, interface to the national channels may be by any available means: automatic or manually controlled direct retransmissions or simple repetition of messages. Such long range communications capabilities should be incorporated as part of the communications plans of major communications agencies within this region.

#### **5.5 Cellular Telephone and RF Interface**

The cellular telephone service is a rapidly developing and expanding service in this Region. Such systems have facilities and cell capacity more specifically designed for the longer transmission durations associated with telephone conversations. There are limited public safety applications for this service, such as the use of cellular biotelemetry in the provision of emergency medical services. Such mobile telephone service currently provides a "one-to-



one" communication link, not a fleet communication directed at multiple units, as is typical of most public safety applications.

Nevertheless, there is clearly a limited role for the interconnection of the cellular telephone network into the common tactical channels.

In this Region, cross-connected communications into the four tactical channels may be utilized but only under manual control by a control point.

Under no circumstances will cross-connected communications into the national calling channel be permitted.

## **5.6 Coordination with Adjacent Regions**

The interoperability aspects of this Plan are consistent with those proposed in Region 8, New York -Metropolitan (Tri-State Radio Planning Committee), Region 19, Maine, New Hampshire, Vermont, Massachusetts, Rhode Island, and Connecticut (New England), Region 28, Pennsylvania -East, et al. (Delaware Valley Regional Planning Committee), and Region 55, New York-Buffalo.



## **6. IMPLEMENTATION AND PROCEDURES**

### **6.1 Notification**

All interested parties were invited to participate in the development of this Regional Plan. This notification was accomplished by the FCC issuing a Public Notice. In addition, the mobile communications print media were contacted by the "convenor" and made aware of the Committee's formulation. Also notified were State and Local Government Agencies concerned with emergency management as well as Federal Agencies responsible for National Security and Emergency Preparedness. See Appendix H.

### **6.2 Frequency Allocation Process**

In performing the allocation process/ the Committee used the algorithm; made available by APCO. (See Appendix F)/ for use as an aid to maximize spectrum utilization. The Committee also considered the results of a recent demographic study to determine the future needs of applicants (see Appendix B). Any system that may frequency impact a neighboring planning region has been coordinated by the respective Committee Chairs of the affected regions.

The plan incorporates a filing window concept which will provide for the evaluation of all applications for the available spectrum at the same time. (The Committee established September 1, 1989 as the closing of the first window.) The flow chart, entitled "Evaluation Matrix" (see Appendix A), shows the sequence of events that will be followed in the allocation of the 6 MHz of 800 MHz spectrum. This process follows the guidelines established under the National Plan:



The allocation is placed in the frequency pool (Block #1). If frequencies are available in the pool (a second iteration of the evaluation matrix could occur if all frequencies are not allocated on the first iteration), a window opening announcement is made (Block #2). The window period will be at least thirty days (Block #3 through Block #4) with late applications rejected (Block #5). Applications are received and reviewed during the window period by the local frequency advisor of the respective state from which the application originated (Block #6).

The Committee will consult with State Communications Planning Administrators, where they exist, to determine if the application is in compliance with State Plans (Block #7). An application that is not in compliance with an existing State Plan will be rejected at this point (Block #8) and returned to the applicant with an explanation of the reason(s) for rejection.

Having passed the tests of State Plan compliance and the needs assessment, the Core Committee will apply the evaluation matrix (Block #9).

The implementation of the evaluation matrix will result in the award of a score for each application. That score is the total of the points awarded in seven categories, with a maximum possible score of 1000 points. Prior to the allocation of points for the seven categories, a needs assessment review is conducted (Block #10). The applicant submits a statement of need for the requested frequencies. This statement of need serves as an overview of the proposed system. The seven categories are as follows:

- 1.) Service (Block #11) -maximum score 350 points.

Each of the eligible services has a predetermined point value (Appendix D). That point value is multiplied by ten (10) to determine the score for the Service Category. An applicant with multiple services





will be scored on the basis of the percentage that each service represents of his total system. That is, a system that is 50% police and 50% local government (school administration) would be awarded the total of 50% of the point value for police plus 50% of the point value for school administration.

**2.) Intersystem Communications (Block #12) -maximum score 100 points.**

The application is scored on the degree of interoperability that is demonstrated, with a range of points from 0 to 100. This category does not rate the application on the inclusion of the mandated five common channels for interoperability. This category does rate the application on his proposed ability to communicate with different levels of government and services during times of emergency.

**3.) Loading (Block #13) -maximum score 150 points.**

Those applicants that have demonstrated they are part of a cooperative, multi-organization systems, will be scored on a range of 0 to 100 points depending upon the extent of the cooperative system. An expansion of an existing 800 MHz system will be scored on a range of 0 to 50 points, depending upon the degree of expansion. A system could be an expansion of an existing 800 MHz and a cooperative system as well and, as a result, receive the combined point values for these two sub-categories for a maximum value of 150 points.

**4.) Spectrum Efficient Technology (Block #14) -maximum score 100 points.**

This category scores the applicant on the degree of spectrum efficient technology that the system demonstrates. A point value range of 0 to 100 points can be awarded for this category. A trunked system would



be considered a spectrum efficient technology as well as any technological systems' feature which is designed to enhance the efficiency of the system and provide for the efficient use of spectrum.

5.) Systems Implementation Factors (Block #15) -maximum score 100 points.

This category scores the applicant on two factors, budgetary commitment and planning completeness. The degree of budgetary commitment is scored on a range of a to 50 points. An applicant that demonstrates a high degree of commitment in funding the proposed system will receive the higher score. Each applicant will be scored on the degree of planning completeness with a range of scoring from a to 50 points. Applicants will be required to submit a timetable for the implementation of the communications system or systems.

6.) Geographic Efficient (Block #16) -maximum point value of 100 points.

Each applicant will be scored on the level of geographic efficiency, scoring will be based upon two sub-categories, the ratio of mobiles to area covered and the channel reuse potential. The ratio of mobiles to area covered measures the level of efficient coverage that a system demonstrates. The higher the ratio (mobiles divided by square miles of coverage) the more efficient the use of the frequencies. The ratio of mobiles to area covered is scored on a scale of a to 50 points. Those systems which cover large geographic areas will have a greater potential for channel reuse and will, therefore, receive a high score in this sub-category. The level of channel reuse potential is scored on a scale of a to 50 points.

7.) Givebacks (Block #17) -maximum score 100 points.



The applicant is scored in two sub-categories: the number of channels given back and the extent of availability of those channels to others. The greater the number of channels given back the higher the score will be, with range of points from 0 to 50. The greater the level of availability of the give backs the higher the score will be in the sub-category for availability to others, with range of points from 0 to 50.

Points are totaled for each application (Block #18) and the applications are prioritized by the Core Committee (Block #19). The frequency pool is allocated (Block #20), the Appendix to the Regional Plan is updated, The Plan is then sent to the FCC for review and approval, as outlined in the Report and Order, Docket 87-112 (Block #21). The applications are simultaneously coordinated by APCO. After this point, the FCC would grant the license(s) to the applicant (Block #23).

The licensee has three years to implement the system. Should system implementation not begin (award of contract) within a two year period, or if projected channel loading is not attained within three years after granting of license, the channels will be returned for re-allocation to others. Systems implementation is monitored by the local designated frequency advisor who determines if progress is made on the implementation of the system (Block #24). Monitoring of systems' implementation by the local designated frequency advisor will take place at a minimum of six month intervals. If progress is made the system is ultimately implemented (Block #26). If progress is not made the licensee is warned of the consequences of his lack of progress (Block #27). The local designated frequency advisor continues to monitor progress on the implementation of the system (Block #28). If the continued monitoring indicates that progress is still not being made, the licensee is notified of pending action to withdraw the license (Block #29). The notified licensee can appeal this action (Block #30) or can allow the license to be withdrawn. If the allocated frequencies



are withdrawn, they are added back to the frequency pool (Block #32) and the process starts a second iteration at Block #1.

### **6.3 Appeal Process**

Throughout the frequency allocation process, applicants are given opportunities to appeal decisions which have caused rejection of their application. The appeal process has two levels: the full Region 30 Committee and the FCC. An applicant who decides to appeal a rejection should initiate that appeal immediately upon notification of rejection. In the event that an appeal reaches the second level, the FCC, their decision will be final and binding upon all parties.

## 7. 8TAC91 THRU 8TAC94 CHANNEL ASSIGNMENT BY COUNTY

COUNTY	PRIMARY	SECONDARY	COUNTY	PRIMARY	SECONDARY
Albany	3	2	Madison	2	3
Broome	3	2	Montgomery	4	1
Cayuga	4	1	Oneida	4	1
Chenango	4	1	Onondaga	3	2
Clinton	2	3	Oswego	1	4
Columbia	1	4	Otsego	3	2
Cortland	1	4	Rensselaer	2	3
Delaware	1	4	St. Lawrence	4	1
Essex	4	1	Saratoga	4	1
Franklin	3	2	Schenectady	1	4
Fulton	3	2	Schoharie	2	3
Greene	4	1	Tioga	1	4
Hamilton	1	4	Tompkins	2	3
Herkimer	2	3	Warren	3	2
Jefferson	2	3	Washington	1	4
Lewis	3	2			

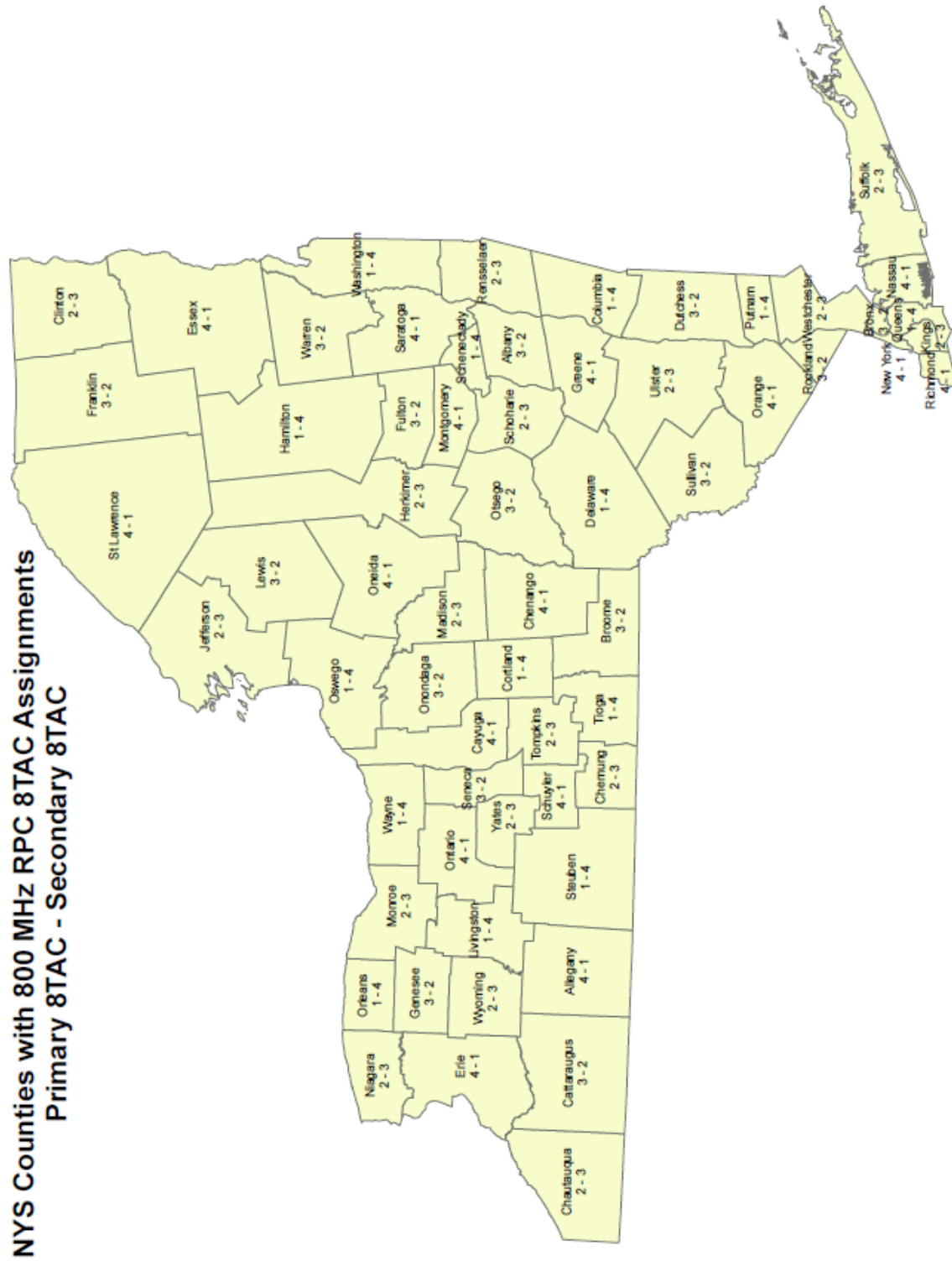
NOTE A: Some systems will by their nature provide wider area of coverage than the boundaries of the County indicated in the table

NOTE B: Emergency time constraints may require immediate communications using such wider area coverage

NOTE C: Reduced coverage to conform to this Plan, possibly using a local coverage tactical repeater should be encouraged.

It is anticipated that common use of the National Mutual Aid Channels, 8CALL90, 8TAC91, 8TAC92, 8TAC93, AND 8TAC94, will be approved by both Canada and the United States in the current treaty negotiations. Accordingly, this Region 30 Plan does not associate the 100 KM Impact Zone with these channel assignments.

## Regional Planning Committee





## 8. CHANNEL ASSIGNMENTS BY APPLICANT / COUNTY

The APCO/CET computer program, originally designed by Motorola, was used to generate channel assignments shown in this Plan on 11/9/89. As channels were reserved for State-wide and Region-wide requirements of governmental entities within this Plan, so also channels were reserved in this Plan in anticipation of similar requirements in adjacent Plan areas and in Canada. Accordingly, channels 4, 5, 35, 36, 37, 38, 42, 43, 73, 74, 75, 76, 80, 81, 111, 112, 113, 114, 118, 119, 149, 150, 151, 152, 156, 157, 187, 188, 189, 190, 196, and 197, are reserved for "region-wide" uses, and their necessary guard channels, outside, but adjacent to this plan, which have not been previously assigned in the APCO/CET data base. It is the intent of this Plan to protect those uses in accordance with the protection criteria specified elsewhere in this Plan. Therefore, those channels could be used in the interior areas of Region 30 in the future as long as the protection criteria are met.

This plan took into account the same demographic criteria for adjacent Canadian Counties or Administrative Regions, within **100 miles** of its border with the Region 30 part of the United States, having to set maximum channel quantities per County or Region only when the quantity of available channels was exceeded. While Canada is not part of this Plan, nor is the outcome of any treaty negotiation in this matter known at this time, the preceding information is provided to explain the appearance of gaps in the frequency assignments which follow.

The following frequency specific plan covers only the part of Region 30 which is below the **100 KM** Canadian Treaty Impact Zone as it is defined for the adjacent 800 MHz spectrum in FCC Rules & Regulations 90.619(b)(1) -Region 2.

After the frequency specific plan is a listing of those entities and Counties, which fall within the 100 KM Canadian Treaty Impact Zone, identifying their channel requirements. It should be noted that some Counties are intersected by this Zone boundary such that either:

1. all base stations are within the Zone, or
2. some of the base stations are within the Zone, or
3. none of the base stations are within the Zone but mobiles may operate within the Zone.

Those channels which are requested for Region-wide or State-wide reserved user or where the county is intersected by the Zone boundary, are listed by channel number, so that they can be identified as the same, both above and below the Zone boundary.

**FCC Public Safety Region 30**  
**The New York – Albany Regional Planning Committee**  
**800 MHz Plan**



In the case of New York State Police, the FCC Private Radio Bureau has been aware of their need for a State-wide uniform set of channel assignments since November 3, 1988, prior to the approval of any Regional Plans. The Region 8 Plan, accepted by FCC, included New York State Police channel requests, which are the basis for the same channels specified in the Region 30 Plan. These channels are positioned in the table of assignments so as to meet several criteria, including the shared use of guard channels with the National Mutual Aid channels so that spectrum can be most efficiently utilized. Low power channels for New York State Police are assigned for protected on-scene tactical communications and vehicular repeater use. To date, surrounding regional plans have allowed for protection of these channels for New York State Police along their boundaries with New York State, an important step toward establishing the desired uniform State-wide channel assignments.

Low Power Mobile Only Channels are restricted to a maximum of 7.5 Watts Effective Radiated Power.

Channels are assigned to counties on a projection basis of 1 channel per 25,000 population with a minimum of 5 trunking channels and 1 conventional channel. Channels which are not formally applied for may be reassigned to other applicants both within this Region or in an adjacent Region consistent with protection criteria. Due to the nature of Governmental system development, all channel assignments are considered to be "Slow Growth" in accordance with FCC Rules and Regulations 90.629.

<b>Applicant / County</b>	<b>Channels Assigned (Below 100 KM Canadian Treaty Impact Zone)</b>
All Eligibles	230 : Regionwide Low Power Mobile Only
All EMS Eligibles	222 : Regionwide Low Power Mobile Only
All Fire Eligibles	220 : Regionwide Low Power Mobile Only
All Police Eligibles	224 : Regionwide Low Power Mobile Only
NYS Dept. of Environmental Cons.	194 : Regionwide
NYS Office of Emergency Mgmt.	192 : Regionwide
NYS Police	002, 040, 078, 116, 154 : Statewide 226, 227, 228, 229 : Statewide Note: Statewide request involved three Planning Regions in NYS; Region 8 Plan has been approved at this time toward these uniform Channel Assignments.
Albany	009, 018, 030, 096, 099, 125, 128, 169, 186, 207, 214, 217
Broome	026, 029, 057, 060, 143, 174, 179, 203, 205
Cayuga	012, 056, 062, 131, 168, 215
Chenango	024, 050, 055, 138, 158, 201



FCC Public Safety Region 30  
The New York – Albany Regional Planning Committee  
800 MHz Plan



Applicant / County	Channels Assigned (Below 100 KM Canadian Treaty Impact Zone)
Columbia	020, 052, 064, 121, 141, 166
Cortland	018, 020, 044, 148, 184, 207
Delaware	015, 022, 046, 161, 181, 209
Essex	009, 011, 029, 164, 185, 217
Fulton	023, 026, 056, 159, 179, 203
Greene	062, 085, 106, 136, 173, 175
Hamilton	070, 092, 121, 147, 171, 177
Herkimer	013, 033, 053, 097, 130, 145
Madison	030, 058, 082, 178, 204, 214
Montgomery	051, 072, 094, 165, 167, 200
Oneida	108, 117, 161, 163, 165, 184, 142, 163, 169, 198, 216
Onondaga	006, 010, 027, 032, 067, 069, 071, 086, 089, 091, 136, 140, 144, 146, 160, 173, 175, 180, 182, 218
Otsego	011, 087, 134, 183, 185, 211
Rensselaer	058, 060, 082, 102, 145, 148, 199
Saratoga	012, 016, 032, 044, 086, 135, 184, 212
Schenectady	014, 034, 067, 069, 132, 143, 176
Schoharie	007, 028, 048, 089, 091, 140
Tioga	009, 047, 052, 145, 176, 217
Tompkins	014, 016, 034, 166, 186, 213
Warren	019, 049, 052, 161, 182, 215
Washington	021, 065, 088, 123, 180, 205

Applicant / County	Channels Assigned (Within 100 KM Canadian Treaty Impact Zone)
All Eligibles	230 : Regionwide Low Power Mobile Only 133 : <b>Added by TA During Rebanding</b>
All EMS Eligibles	222 : Regionwide Low Power Mobile Only 125 : <b>Added by TA During Rebanding</b>
All Fire Eligibles	220 : Regionwide Low Power Mobile Only 123 : <b>Added by TA During Rebanding</b>
All Police Eligibles	224 : Regionwide Low Power Mobile Only 127 : <b>Added by TA During Rebanding</b>
NYS Dept. of Environmental Cons.	194 : Regionwide
NYS Office of Emergency Mgmt.	192 : Regionwide

**FCC Public Safety Region 30**  
**The New York – Albany Regional Planning Committee**  
**800 MHz Plan**



<b>Applicant / County</b>	<b>Channels Assigned (Within 100 KM Canadian Treaty Impact Zone)</b>
NYS Police	002, 040, 078, 116, 154 : Statewide 226, 227, 228, 229 : Statewide Note: Statewide request involved three Planning Regions in NYS; Region 8 Plan has been approved at this time toward these uniform Channel Assignments. 129, 130, 131, 132 : Regionwide <b>(129-132 ) Added by TA During Rebanding</b>
Cayuga	012, 056, 062, 131
City of Auburn (November 22, 1995)	168, 186, 197, 211, 215
Clinton	6 Channels
Essex	009, 011, 029, 164, 185, 217
Franklin	6 Channels
Hamilton	070, 092, 121, 147, 171, 177 (Base stations are located outside Impact Zone, but mobiles may be within.)
Herkimer	013, 033, 053, 097, 130, 145
Jefferson	7 Channels
Lewis	6 Channels
Madison	030, 058, 082, 178, 204, 214 (Base stations are located outside Impact Zone, but mobiles may be within.)
Oneida	008, 017, 061, 063, 065, 084, 142, 163, 169, 198, 216 (Base stations are located outside Impact Zone, but mobiles may be within.)
Onondaga	006, 010, 027, 032, 067, 069, 071, 086, 089, 091, 136, 140, 144, 146, 160, 173, 175, 180, 182, 218
Oswego	7 Channels
St. Lawrence	6 Channels

NOTE: Some Counties are intersected by the 100 KM Canadian Treaty Impact Zone boundary such that either:

- 1.) all base stations are within the Zone, or
- 2.) some of the base stations are within the Zone, or
- 3.) none of the base stations are within the Zone but mobiles may operate within the Zone

Specific channel assignments within the 100 KM Canadian Treaty Impact Zone are subject to final determination by FCC under the terms of the Treaty

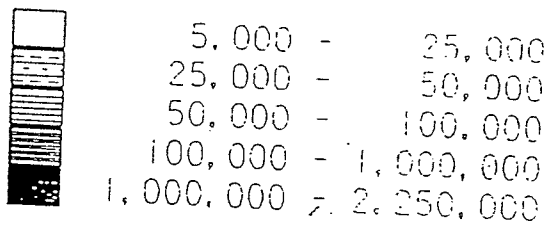
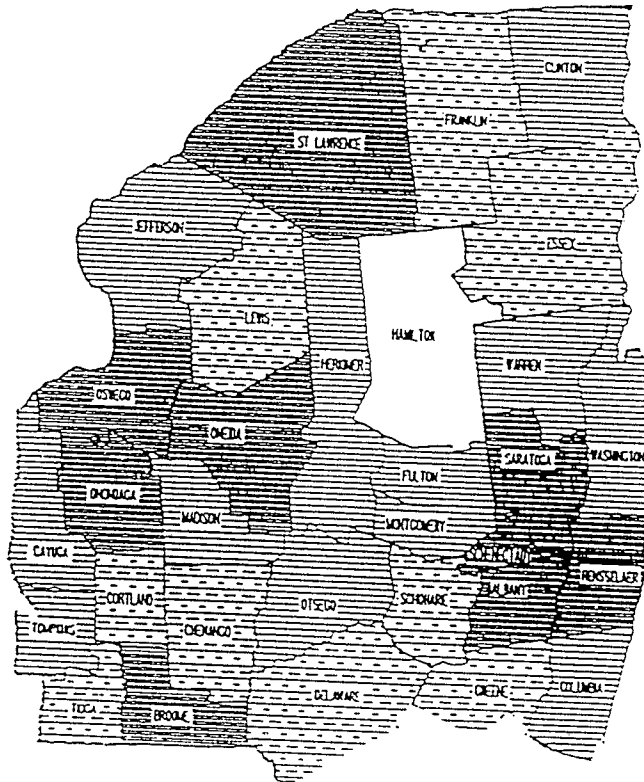
## 9. UNALLOTTED CHANNELS (APRIL 18<sup>TH</sup>, 1991)

Chan No	Comment		Chan No	Comment
003	Reserved – Guard 602		114	
004			117	Reserved – Guard 116
005			118	
025			119	
031			120	
035			122	
036			124	
037			126	
038			127	
041	Reserved – Guard 040		129	
042			133	
043			137	
045			139	
054			149	
059			150	
066			151	
068			152	
073			155	Reserved – Guard 154
074			156	
075			157	
076			162	
079	Reserved – Guard 078		170	
080			172	
081			187	
083			188	
090			189	
093			190	
095			191	Reserved – Guard 192
098			193	Reserved – Guard 192, 194
100			195	Reserved – Guard 194
101			196	
103			197	
104			202	
105			206	
107			208	
108			210	
109			219	Reserved – Guard 220
110			221	Reserved – Guard 220, 222
111			223	Reserved – Guard 222, 224
112			225	Reserved – Guard 224, 226
113				

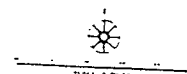


REGION 30

Population  
New York State by County  
1980



BUREAU OF THE CENSUS.  
1980 STFD, TABLE 3.  
COMPUTER GRAPHIC PRODUCED BY THE  
NEW YORK STATE LEGISLATIVE TASK FORCE ON  
DEMOGRAPHIC RESEARCH AND REAPPORTIONMENT  
250 BROADWAY - 20TH FLOOR  
NEW YORK, NEW YORK 10007

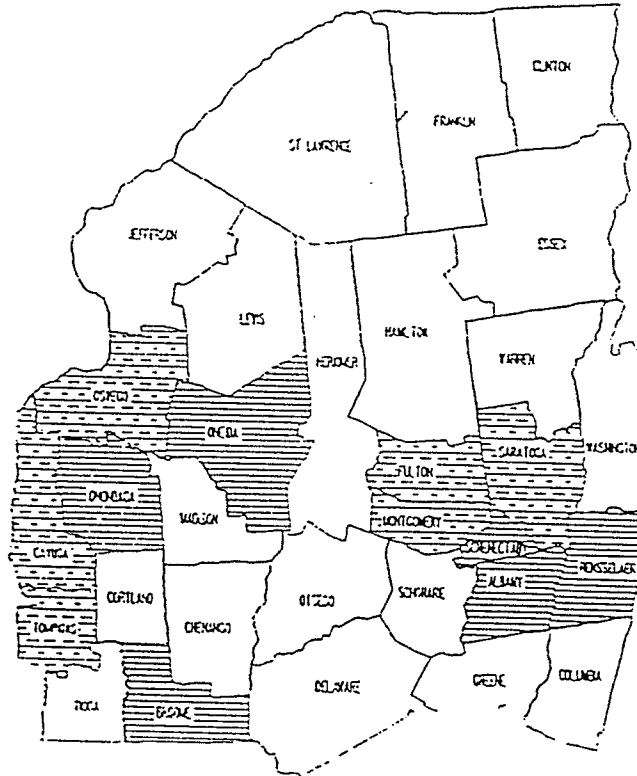


# REGION 30

COUNTY	POPULATION x 1,000	
	1980	2010 (EST)
ALBANY	286	295
BROOME	214	207
CAYUGA	80	83
CHENANGO	49	57
CLINTON	81	99
COLUMBIA	59	79
CORTLAND	49	55
DELAWARE	47	48
ESSEX	36	41
FRANKLIN	45	45
FULTON	55	65
GREENE	41	43
HAMILTON	5	6
HERKIMER	67	73
JEFFERSON	88	154
LEWIS	25	35
MADISON	65	79
MONTGOMERY	53	56
ONEIDA	253	268
ONONDAGA	464	483
OSWEGO	114	153
OTSEGO	59	66
RENSSELAER	152	163
ST. LAWRENCE	114	131
SARATOGA	154	197
SCHENECTADY	150	154
SCHOHARIE	30	35
TIOGA	50	51
TOMPKINS	87	105
WARREN	55	64
WASHINGTON	55	66

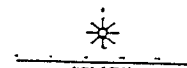
SOURCE: New York State Department of Commerce,  
State Data Center.

Population Density  
New York State by County  
1980



1	-	100
100	-	200
200	-	1,000
1,000	-	10,000
10,000	-	63,000

BUREAU OF THE CENSUS.  
1980 STATE TABLE 3.  
COMPUTER GRAPHIC REPRODUCTION OF THE  
NEW YORK STATE DEMOGRAPHIC DATA SERIES ON  
DEMOGRAPHIC ALLEGEDLY AND REPRODUCED BY  
220 BROADWAY - 20TH FLOOR  
NEW YORK, NEW YORK 10007



REGION 30

<u>COUNTY</u>	<u>POPULATION</u> <u>1980</u>	<u>LAND AREA</u> <u>SQUARE MILES</u>	<u>POPULATION</u> <u>PER SQ. MILE</u>
ALBANY	285,909	524	545.6
BROOME	213,648	712	300.1
CAYUGA	79,894	695	115.0
CHENANGO	49,344	897	55.0
CLINTON	80,750	1,043	77.4
COLUMBIA	59,487	638	93.2
CORTLAND	48,820	500	97.6
DELAWARE	46,824	1,440	32.5
ESSEX	36,176	1,807	20.0
FRANKLIN	44,929	1,642	27.4
FULTON	55,153	497	111.0
GREENE	40,861	648	63.1
HAMILTON	5,034	1,721	2.9
HERKIMER	66,714	1,417	47.1
JEFFERSON	88,151	1,273	69.2
LEWIS	25,035	1,283	19.5
MADISON	65,150	656	99.3
MONTGOMERY	53,439	404	132.3
ONEIDA	253,466	1,219	207.9
ONONDAGA	463,920	785	591.0
OSWEGO	113,901	954	119.4
OTSEGO	59,075	1,004	58.8
RENSSELAER	151,966	655	232.0
ST. LAWRENCE	114,347	2,728	41.9
SARATOGA	153,759	810	189.8
SCHENECTADY	149,946	206	727.9
SCHOHARIE	29,710	624	47.6
TIOGA	49,812	519	96.0
TOMPKINS	87,085	477	182.6
WARREN	54,854	882	62.2
WASHINGTON	54,795	836	65.5

SOURCE: 1980 Census of the Population, United States Bureau of the Census; material compiled by New York State Department of Commerce, State Data Center.



## NEW YORK - ALBANY REGION 30 PLANNING COMMITTEE

10/16/

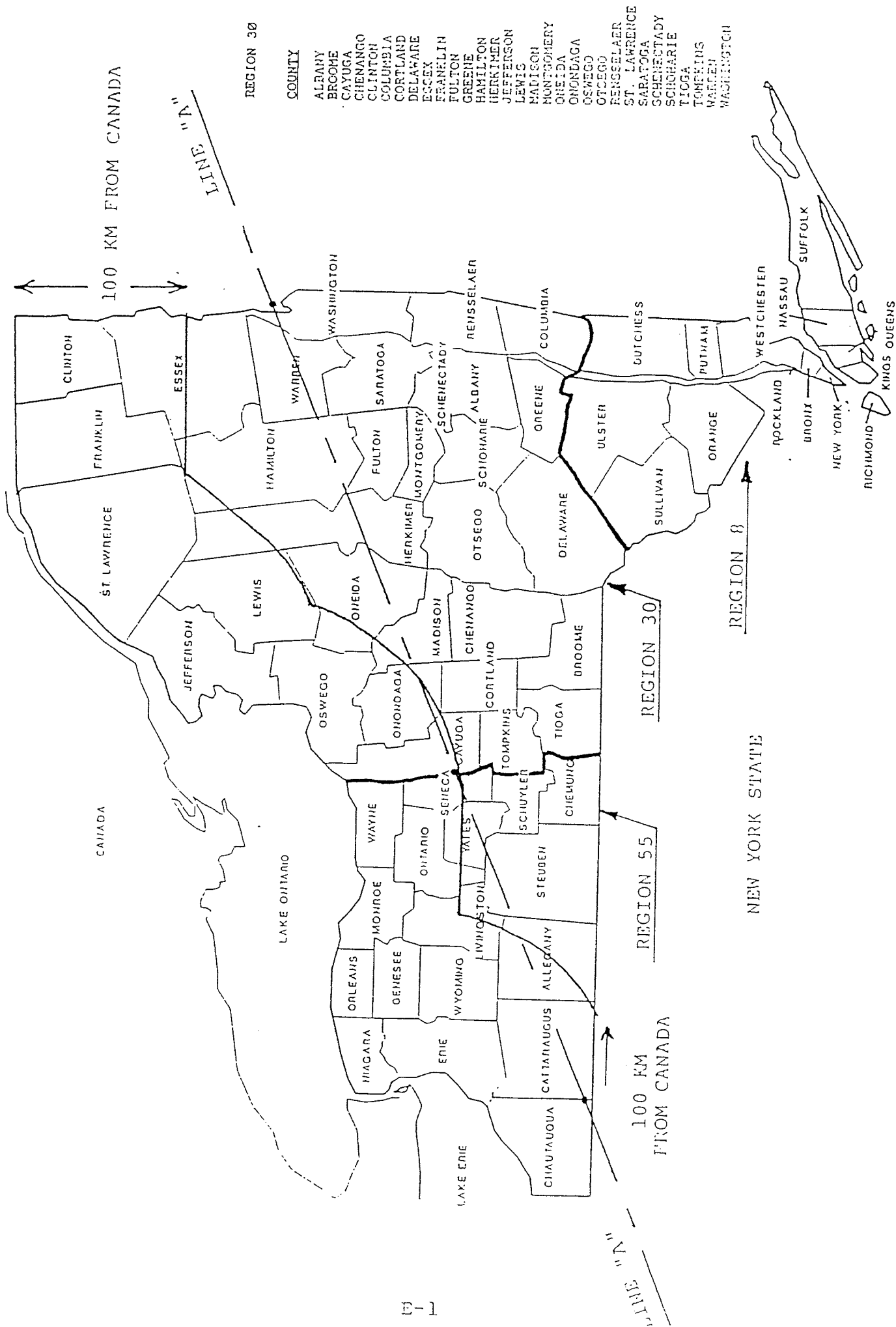
SERVICE POINT RATING	POINT	MAX	AVG	
All Local Government (AVG)	132	24	13	
Transit Systems	161	30	16	
Utility Operations	177	25	18	1
School Boards	67	15	7	
Administration	139	21	14	
Maintenance	114	25	11	
Security Patrols	115	25	12	
Emergency Management	232	35	23	
Other Functions	53	15	5	
Primary Police	350	35	35	3
Auxiliary Police	148	30	15	
Fire	348	35	35	3
Highway	265	35	27	1
Forestry (AVG)	241	35	24	1
Forest Fire	269	35	27	1
Conservation	213	35	21	1
All Medical Services (AVG)	155	25	16	7
Hospitals	246	35	25	10
Invalid Coach	124	25	12	5
Physicians	96	16	10	5
Rescue - ALS & BLS	318	35	32	10
Physically Handicapped	106	30	11	5
Veterinarians	72	25	7	0
Disaster Relief Org.	117	24	12	0
All School Buses (AVG)	106	23	11	3
Private - Under Contract	73	15	7	0
Municipal Operated	105	20	11	5
Part of OEM EVAC	141	35	14	5
Beach Patrols	75	19	8	0
Isolated Areas	96	33	10	0
Comm Standby Facilities	144	35	14	0
Repair of Comm Facilities	175	35	18	5

Rate each category from 0 - 35 points

(Note: Point values may be the same for different services, i.e.:  
police and fire may both be rated at 35.)

<u>CATEGORY</u>	<u>RATING</u>	<u>CATEGORY</u>	<u>RATING</u>
LOCAL GOVERNMENT		RESCUE ORGANIZATIONS	
Administration	_____	Primary BLS & ALS	_____
Emergency Management	_____	PHYSICALLY HANDICAPPED	_____
Maintenance	_____	VETERINARIANS	_____
School Boards	_____	DISASTER RELIEF ORGANIZATIONS	_____
Security Patrols	_____	SCHOOL BUSES	
Transit systems/ facilities	_____	Private (under contract)	_____
Utility Operations	_____	Municipal operated	_____
Other Functions	_____	Part of OEM Evac. Plan	_____
POLICE		BEACH PATROLS	_____
Primary Police	_____	ISOLATED AREAS	_____
Aux. Police	_____	COMMUNICATIONS STANDBY FACILITIES (Common Carrier)	_____
FIRE	_____	REPAIR SERVICE OF PUBLIC COMMUNICATION FACILITIES (Common Carrier)	_____
HIGHWAY	_____		
FORESTRY			
Forest Fire	_____		
Conservation	_____		
MEDICAL SERVICES		Submitted by _____	
Hospitals	_____	Return for data processing to:	
Invalid Coach	_____	Robert F. Schlieman	
Physicians	_____	New York State Police	
		Building 22, State Campus	
		Albany, New York 12226-0001	

ALBANY  
BROOKE  
CAYUGA  
CHENANGO  
CLINTON  
COLUMBIA  
CORTLAND  
DELAWARE  
ESSEX  
FRANKLIN  
FULTON  
GREENE  
HAMILTON  
HERKIMER  
JEFFERSON  
LEWIS  
MADISON  
MONTGOMERY  
ONEIDA  
ONONDAGA  
OSWEGO  
PUTNAM  
SCHENECTADY  
SCHOENEBROOK  
TIOGA  
WARREN  
WASHINGTON



## FREQUENCY ASSIGNMENT METHODOLOGY

### Introduction:

The frequency assignment methodology used is a two-stage process. The first stage is to assign channels, to the degree possible to all eligibles who have applied for them, in accordance with the Committee's Plan. The second stage is to create frequency pools to be used by future applicants for channels which satisfy the coverage and interference parameters to be defined later in this Section.

### Desired Coverage:

The desired coverage of a system is considered to be, as a maximum, three (3) miles outside of the boundary of the applicant's jurisdiction. The maximum "designed mean signal strength" at this contour shall not exceed +40dBu (+40dB above one microvolt per meter). In order to allow for practical system design, the three mile pad may be altered on a case-by-case basis, and the minimum coverage radius in all cases shall be five (5) miles.

### Interference - Co-Channel:

Co-channel assignments will be made when it is determined that the two or more systems will create a signal strength of +5dBu or less anywhere within their co-channel partner's boundary.

### Interference - Adjacent Channel:

Adjacent channel assignments will be made when it is determined that the two or more systems will create a signal strength of +25dBu or less anywhere within their adjacent channel partner's boundary.

## FREQUENCY ASSIGNMENT METHODOLOGY (CONT'D.)

### Miscellaneous Considerations:

For practical engineering reasons in the area of transmitter combining, frequency assignments for the same site, for the same applicant, will be spaced 0.25 MHz apart, to the degree possible.

### Computer Model:

The computer propagation model used to calculate the "designer mean signal strength" is Okumura/Hata. This model has been shown to provide the most accurate results in this frequency band.

### Computer Aided Assignments:

A computer program is used to do the many calculations and iterations required to solve an otherwise impossible task of efficient channel usage.

Inputs to the program include the applicant's identification, location, coverage requirements and number of channels.

The computer will take all of the inputs and find, if possible, a solution of specific channel assignments which meet the coverage and interference parameters stated above using the minimum number of channels.

Following this stage, future assignments are considered by creating compatible pools of channels based on growth projections of population.

# REGION 30

## CHANNEL REQUIREMENTS BY COUNTY POPULATION

<u>COUNTY</u>	<u>POPULATION x 1,000</u>		<u>TRUNKED CHANNELS</u>	<u>CONVENTIONAL CHANNELS</u>
	<u>1980</u>	<u>2010 (EST)</u>		
ALBANY	286	295	10	2
BROOME	214	207	8	1
CAYUGA	80	83	5	1
CHENANGO	49	57	5	1
CLINTON	81	99	5	1
COLUMBIA	59	79	5	1
CORTLAND	49	55	5	1
DELAWARE	47	48	5	1
ESSEX	36	41	5	1
FRANKLIN	45	45	5	1
FULTON	55	65	5	1
GREENE	41	43	5	1
HAMILTON	5	6	5	1
HERKIMER	67	73	5	1
JEFFERSON	88	154	6	1
LEWIS	25	35	5	1
MADISON	65	79	5	1
MONTGOMERY	53	56	5	1
ONEIDA	253	268	10	1
ONONDAGA	464	483	18	2
OSWEGO	114	153	6	1
OTSEGO	59	66	5	1
RENSSELAER	152	163	6	1
ST. LAWRENCE	114	131	5	1
SARATOGA	154	197	7	1
SCHENECTADY	150	154	6	1
SCHOHARIE	30	35	5	1
TIOGA	50	51	5	1
TOMPKINS	87	105	5	1
WARREN	55	64	5	1
WASHINGTON	55	66	5	1

MINIMUM REQUIREMENT = 1 CONVENTIONAL CHANNEL  
5 TRUNKING CHANNELS (MINIMUM PUBLIC SAFETY  
TRUNKING SYSTEM)

ONE (1) RADIO CHANNEL PER 25,000 POPULATION BASED UPON THE  
ESTIMATED POPULATION FOR THE YEAR 2010. (THIS PRODUCES ONLY A  
MINOR VARIATION FROM THAT BASED UPON THE YEAR 1980.)

NEW YORK - ALBANY  
(FCC - REGION 30)  
800 MHZ REGIONAL PLANNING COMMITTEE  
MEMBERSHIP LISTING

William J. Arsenault  
General Electric Co. - Mobile Comm.  
5 Corporate Plaza, Washington Ave.  
Albany, NY 12203

Chip Beaudet  
Mountain Lakes EMS Program  
c/o SEMO Office, Fox Farm Rd.  
Queensbury, NY 12804

Wayne Calder  
Town of Rotterdam Police Dept.  
101 Princetown Rd.  
Rotterdam, NY 12306

James L. Cook  
Police Chief  
City of Johnstown Police Dept.  
41 E. Main St.  
Johnstown, NY 12095

Mark E. Fettingner  
County of Fulton Sheriff Dept.  
P.O. Box 20  
Johnstown, NY 12095

William H. Frenz, P.E.  
Chief, Encon Electronics Enginrg.  
State of New York - DEC  
50 Wolf Rd.  
Albany, NY 12233

Vincent Generoso  
City of Gloversville  
Frontage Rd.  
Gloversville, NY 12078

Edward W. Heberer  
Fire Chief  
City of Johnstown Fire Dept.  
244 N. Perry St.  
Johnstown, NY 12095

Robert Barnes  
Fire Coordinator  
County of Otsego  
197 Main St.  
Cooperstown, NY 13326

Rich Bohmer  
Senior Account Manager  
Mobile Data International  
Three University Plaza  
Hackensack, NJ 07601

Thomas A. Catino  
Director of Communications  
Town of Colonie Police Dept.  
Memorial Town Hall  
Newtonville, NY 12128

Greg Diana  
Radio Communications Technician  
State of New York - State Police  
Bldg. 22 State Campus  
Albany, NY 12226

Robert W. Fleissner  
Motorola C & E, Inc.  
85 Harristown Rd.  
Glen Rock, NJ 07452

Michael Gancarz  
Police Chief  
City of Gloversville  
Frontage Rd.  
Gloversville, NY 12078

Robert C. Hamlin  
District Sales Manager  
Motorola C & E, Inc.  
4 Corporate Plaza, Washington Ave.  
Albany, NY 12203

Ben Hobe  
County of Oneida Sheriff Dept.  
Judd Rd.  
Oriskany, NY 13501

NEW YORK - ALBANY  
(FCC - REGION 30)  
800 MHZ REGIONAL PLANNING COMMITTEE  
MEMBERSHIP LISTING

Thomas Hubal  
Sergeant  
City of Rome Police Dept.  
301 N. Main St.  
Rome, NY 13440

Dana Jonas  
State of New York - Dept. Health  
Corning Tower Empire State Plaza  
Albany, NY 12237

Lyle Jones  
County of Otsego  
183 Main St.  
Cooperstown, NY 13326

Edward Kehn  
Fire Coordinator  
County of Rensselaer, B.E.S.  
221 North Greenbush Rd.  
Troy, NY 12180

James A. King  
Fire Coordinator  
County of Clinton Fire / EMS  
133 Margaret St.  
Plattsburgh, NY 12901

Jack Lamboy  
Asst. Executive Director  
New York State Assoc of Fire Chief  
P.O. Box 445  
Kinderhook, NY 12106

Howard L. Lester  
Electrical Engineer, Comm. Programs  
General Electric Company - CR&DC  
P.O. Box 8 Rm. KWC318  
Schenectady, NY 12301

Herbert R. Martin  
Fire Chief  
City of Gloversville Fire Dept.  
Frontage Rd.  
Gloversville, NY 12078

Irving E. McAndrew  
MRD Program Director  
State of New York - DCJS  
Executive Prk Twr, Stuyvesant Plz  
Albany, NY 12203

James McCabe, Jr.  
Area Sales Manager  
Motorola C & E, Inc.  
4 Corporate Plaza, Washington Ave.  
Albany, NY 12203

Tom McCabe  
General Electric Co. - Mobile Comm.  
5 Corporate Plaza, Washington Ave.  
Albany, NY 12203

John McClellan  
Police Chief  
City of Oneida Police Dept.  
109 Main St.  
Oneida, NY 13421

Harlin R. McEwen  
Police Chief  
City of Ithaca Police Dept.  
120 E. Clinton St.  
Ithaca, NY 14850

John J. McGovern  
Police Chief  
Town of Niskayuna Police Dept.  
1335 Balltown Rd.  
Schenectady, NY 12309

John L. Miller  
Fire Coordinator  
County of Tompkins Fire  
72 Brown St.  
Ithaca, NY 14850

Jeremiah J. Minihiene  
Technical Services Coordinator  
State of New York - State Police  
Bldg. 22 State Campus  
Albany, NY 12226



NEW YORK - ALBANY  
(FCC - REGION 30)  
800 MHZ REGIONAL PLANNING COMMITTEE  
MEMBERSHIP LISTING

Charles Moehle, Chairman - SCLEMRD  
Deputy Mayor  
Village of Scotia  
419 Riverside Ave.  
Scotia, NY 12302

Richard Newman  
State of New York - SEMO  
Bldg. 22 State Campus  
Albany, NY 12226

Gary E. Perkins  
Frequency Advisor Northern NY  
APCO Frequency Coordination  
1530 Highland Ave.  
Rochester, NY 14618

Russ Polizzotti  
Area Mgr Nat Disaster Med Systems  
Veterans Admin Medical Center  
1220 Euclid Ave.  
Syracuse, NY 13210

Jack G. Purdy  
Deputy Chief of Police  
Town of Glenville Police Dept.  
18 Glenridge Rd.  
Scotia, NY 12302

Paul Resten  
Motorola C & E, Inc.  
4 Corporate Plaza, Washington Ave.  
Albany, NY 12303

Karl Schabinger  
State of New York - DCS  
Bldg. 2 State Campus  
Albany, NY 12226

Paul F. Schonewolf, Chairman  
Commissioner  
Town of Niskayuna - Fire Dist. 1  
1430 Balltown Rd.  
Schenectady, NY 12309

Kevin Moore  
Town of Colonie Police Dept.  
Memorial Town Hall  
Newtonville, NY 12128

Ron Olson  
Sr. Account Executive  
Motorola C & E, Inc.  
4 Corporate Plaza, Washington Ave.  
Albany, NY 12203

Frank Petrosi  
Commissioner  
City of Rome Fire Dept.  
301 N. Main St.  
Rome, NY 13440

Richard A. Pollak  
Sr. Product Specialist  
Motorola C & E, Inc.  
45 Rumford Ave.  
Waltham, MA 02154

Ralph E. Reichert  
Deputy Sheriff  
County of Schenectady Sheriff Dept  
320 Veeder Ave.  
Schenectady, NY 12307

Anthony Sambuca  
Radio Communications Supervisor  
State of New York - Dept. Transp  
Bldg. 5 State Campus  
Albany, NY 12226

Robert F. Schlieman  
Radio Engineer  
State of New York - State Police  
Bldg. 22 State Campus  
Albany, NY 12226

Jospeh W. Sleurs  
Police Officer  
Town of Bethlehem Police Dept.  
447 Delaware Ave.  
Delmar, NY 12054

NEW YORK - ALBANY  
(FCC - REGION 30)  
800 MHZ REGIONAL PLANNING COMMITTEE  
MEMBERSHIP LISTING

Edward A. Smith  
Federal Emergency Management Agency  
20 Federal Plaza Rm. 1352  
New York, NY 10278

Mark R. Sollohub  
Deputy Police Chief  
Town of Niskayuna Police Dept.  
1335 Balltown Rd.  
Schenectady, NY 12309

Geoff Spencer  
Motorola C & E, Inc.  
4 Corporate Plaza, Washington Ave.  
Albany, NY 12303

Steve Stanziano  
General Electric Co. - Mobile Comm.  
5 Corporate Plaza, Washington Ave.  
Albany, NY 12203

Vincent R. Stile, APCO / Region 8  
Director of Communications  
County of Suffolk Police Dept.  
Yaphank Ave.  
Yaphank, NY 11980

Marvin J. Stock  
Sergeant  
City of Johnstown Police Dept.  
41 E. Main St.  
Johnstown, NY 12095

Lou Suriano  
Deputy Police Chief  
Town of Rotterdam Police Dept.  
101 Princetown Rd.  
Rotterdam, NY 12306

Emil T. Vogel  
Manager, Spectrum Resources  
Motorola C & E, Inc.  
85 Harristown Rd.  
Glen Rock, NJ 07452

Raymond Wemple  
Director of Communications  
County of Schenectady  
531 Liberty St.  
Schenectady, NY 12305

Carroll F. White, Region 8 Coord.  
Director of Communications  
Port Authority of NY & NJ  
One Path Plaza 2nd Fl.  
Jersey City, NJ 07306

Douglas V. Williams  
General Electric Co. - Mobile Comm.  
5 Corporate Plaza, Washington Ave.  
Albany, NY 12203

Robert N. Winchell  
County of Fulton Sheriff Dept.  
P.O. Box 20  
Johnstown, NY 12095

Richard J. Wooding  
Systems Engineer  
General Electric Co. - Mobile Comm.  
5 Corporate Plaza, Washington Ave.  
Albany, NY 12203

Thomas J. Wutz  
State of New York - OFC Fire Prever  
162 Washington Ave.  
Albany, NY 12231

--- END OF LIST ---

NEW YORK - ALBANY  
(FCC - REGION 30)  
800 MHZ REGIONAL PLANNING COMMITTEE  
MEMBERSHIP ATTENDANCE

	2/1/89	3/3/89	4/19/89	5/31/89	10/18/89
William J. Arsenault	X		X		
Robert Barnes	X		X	X	
Chip Beaudet	X	X	X		
Rich Bohmer	X				
Wayne Calder	X				
Thomas A. Catino	X	X	X	X	X
James L. Cook	X	X			X
David G. DeBonzo					X
Greg Diana			X		
Mark E. Fettingner	X				
Robert W. Fleissner			X		
William H. Frenz	X	X	X	X	X
Michael Gancarz	X				
Vincent Generoso	X				
Robert C. Hamlin	X	X			X
Edward W. Heberer	X	X		X	X
Ben Hobe		X			
Thomas Hubal	X	X	X		
Dana Jonas		X			
Lyle Jones	X				
Edward Kehn		X	X	X	X
James A. King	X	X		X	
Jack Lamboy	X	X		X	X
Howard L. Lester	X	X			

NEW YORK - ALBANY  
(FCC - REGION 30)  
800 MHZ REGIONAL PLANNING COMMITTEE  
MEMBERSHIP ATTENDANCE

	2/1/89	3/3/89	4/19/89	5/31/89	10/18/89
Herbert R. Martin	X	X			
Irving E. McAndrew	X		X	X	X
James McCabe, Jr.	X	X			
Tom McCabe			X		
John McClellan	X	X			
Harlin R. McEwen	X				
John J. McGovern	X	X			
John L. Miller	X	X		X	
Jeremiah J. Minihane	X		X	X	X
Charles Moehle		X			
Kevin Moore	X				
Richard Newman	X	X			X
Ron Olson		X		X	
Gary E. Perkins					X
Frank Petrosi	X				
Russ Polizzotti	X				
Richard A. Pollak			X		
Jack Purdy		X			
Ralph E. Reichert	X				
Paul Resten		X	X		
Anthony Sambuca			X		
Karl Schabinger	X				
Robert F. Schlieman	X	X	X	X	X
Paul F. Schonewolf	X	X	X	X	X

NEW YORK - ALBANY  
(FCC - REGION 30)  
800 MHZ REGIONAL PLANNING COMMITTEE  
MEMBERSHIP ATTENDANCE

	2/1/89	3/3/89	4/19/89	5/31/89	10/18/89
Joseph W. Sleurs	X	X		X	
Edward A. Smith	X				
Mark R. Sollohub	X	X	X		
Geoff Spencer				X	
Steve Stanziano		X			
Vincent R. Stile	X	X	X		
Marvin J. Stock	X	X			
Lou Suriano	X				
Emil T. Vogel	X		X	X	
Raymond Wemple	X	X	X	X	X
Carroll F. White	X				
Douglas V. Williams	X	X			
Robert N. Winchell	X				
Richard J. Wooding			X	X	
Thomas J. Wutz			X		

- REGIONAL PLAN -

THE NEW YORK-ALBANY RADIO PLANNING COMMITTEE

(FCC-REGION 30)

ADMINISTRATIVE SUBCOMMITTEE MEMBERSHIP

LIEUTENANT THOMAS A. CATINO, CHAIRMAN  
Director of Communications  
Town of Colonie Police Department  
Newtonville, New York 12128  
(518) 783-2811

ROBERT BARNES  
Fire Coordinator  
County of Otsego  
197 Main Street  
Cooperstown, New York 13326

ROBERT C. HAMLIN  
Motorola C & E, Inc.  
4 Corporate Plaza, Suite 414  
Washington Avenue Extension  
Albany, New York 12203  
(518) 869-2211

JAMES KING  
Fire Coordinator  
County of Clinton  
133 Market Street  
Plattsburgh, New York 12901  
(518) 565-4791

CHIEF JOHN McCLELLAN  
City of Oneida Police Department  
109 North Main Street  
Oneida, New York 13421  
(315) 363-9111

DEPUTY CHIEF MARK SOLLOHUB  
Town of Niskayuna Police Department  
1335 Balltown Road  
Schenectady, New York 12309  
(518) 374-3159

RAYMOND W. WEMPLE  
Director of Communications  
County of Schenectady  
531 Liberty Street  
Schenectady, New York 12305

- REGIONAL PLAN -

THE NEW YORK-ALBANY RADIO PLANNING COMMITTEE

(FCC-REGION 30)

INTEROPERABILITY SUBCOMMITTEE MEMBERSHIP

CHIP BEAUDET, CHAIRMAN  
Program Director,  
Mountain Lakes EMS Program  
c/o State Emergency Management Office  
Queensbury, New York 12804  
(518) 793-8200

DANA JONAS  
Communications Officer,  
New York State Department of Health  
Emergency Medical Services Program  
74 State Street - 4th Floor  
Albany, New York 12207-2512  
(518) 474-2219

CHIEF HARLIN R. McEWEN  
City of Ithaca Police Department  
120 Clinton Street  
Ithaca, New York 14850  
(607) 272-3245

JOHN MILLER  
Fire Coordinator,  
County of Tompkins  
72 Brown Road  
Ithaca, New York 14850  
(607) 257-3888

T/SERGEANT JEREMIAH J. MINIHANE  
Acting Asst. Director of Communications  
New York State Police  
Bldg. 22 State Campus  
Albany, New York 12226-0001  
(518) 457-9466

- REGIONAL PLAN -

THE NEW YORK-ALBANY RADIO PLANNING COMMITTEE

(FCC-REGION 30)

TECHNICAL SUBCOMMITTEE MEMBERSHIP

ROBERT F. SCHLIEMAN, CHAIRMAN  
Radio Engineer,  
State of New York - State Police  
Bldg. 22 State Campus  
Albany, New York 12226-0001  
(518) 457-9466

RICH BOHMER, Consultant  
Coopers & Lybrand  
136-300 Main St.  
P.O. Box 5258  
Princeton, New Jersey 08540  
(609) 452-0540

GREG DIANA, Radio Comm. Techn.  
State of New York - State Police  
Bldg. 22 State Campus  
Albany, New York 12226-0001  
(518) 783-9258

ROBERT W. FLEISSNER, Electr. Engr.  
Motorola C & E, Inc.  
85 Harristown Road  
Glen Rock, New Jersey 07452  
(201) 447-4000

WILLIAM H. FRENZ, P.E.  
New York State Department of  
Environmental Conservation  
50 Wolf Road  
Albany, New York 12233  
(518) 457-3914

HOWARD L. LESTER, Electrical Engr.  
General Electric Company  
Corporate Research & Devel. Center  
P.O. Box 8 KWC-318  
Schenectady, New York 12301  
(518) 387-5346

IRVING E. McANDREW, MRD Program Dir  
New York State Division of  
Criminal Justice Service  
Stuyvesant Plaza  
Albany, New York 12203  
(518) 457-8462

RON OLSON, Senior Account Executive  
Motorola C & E, Inc.  
4 Corporate Plaza, Suite 414  
Washington Avenue Extension  
Albany, New York 12203-5401  
(518) 869-4490

GARY E. PERKINS, Frequency Advisor  
APCO Frequency Coordination - N/NY  
1530 Monroe Avenue  
Rochester, New York 14618  
(716) 428-5679

EMIL VOGEL, Mgr.-Spectrum Resources  
Motorola C & E, Inc.  
85 Harristown Road  
Glen Rock, New Jersey 07452  
(201) 447-4000

RICHARD J. WOODING, Electr. Engineer  
General Electric Company Mobile  
Communication  
Corporate Plaza East, Suite 504  
Washington Avenue Extension  
Albany, New York 12203-5402  
(518) 8969-2211



TOWN OF COLONIE  
POLICE DEPARTMENT



MEMORIAL TOWN HALL  
NEWTONVILLE, N.Y. 1212

November 22, 1988

Ralph Haller, Chief  
Private Radio Bureau  
Federal Communications Commission  
2025 M Street, NW  
Washington, DC 20554

Dear Mr. Haller:

Enclosed please find a draft copy of a Public Notice which contains the detailed information for the initial Regional Planning Committee of Region 30, Northeastern New York State.

It is my understanding that the publication of this notice by the FCC, along with my notification to the trade journals, will constitute appropriate public notification.

If you feel that my name should be included on your Public Notice as a contact person please feel free to do so.

Yours truly,

*Thomas A. Catino*

Thomas A. Catino  
Covenor, Region 30

enclosure

TAC/mb

PUBLIC NOTICE

INITIAL MEETING OF THE NORTHEASTERN NEW YORK REGION 30  
PUBLIC SAFETY REGIONAL PLANNING COMMITTEE

The initial meeting of the Northeastern New York Planning Region will be held on February 1, 1989 in the Town of Colonie Community Center, 1653 Central Avenue, Albany, NY. This meeting will start promptly at 10:00 a.m.

This meeting is in accordance with the FCC's Report and Order in Gen. Docket 87-112, adopted by the FCC on November 24, 1987 and released on December 18, 1987.

It is expected that for the purpose of this Regional Planning Committee the Northeastern New York area concerned will include the counties of: St. Lawrence, Franklin, Clinton, Jefferson, Lewis, Essex, Oswego, Cayuga, Onondaga, Madison, Oneida, Herkimer, Montgomery, Fulton, Hamilton, Warren, Saratoga, Washington, Schenectady, Rensselaer, Columbia, Green, Albany, Schoharie, Delaware, Otsego, Chenango, Broome, Cortland, Tompkins and Tioga.

In further accordance with the Report and Order the Associated Public-Safety Communications Officers, Inc. (APCO) has appointed Thomas A. Catino as the convenor of the meeting.

All interested parties are invited to attend this meeting. Since this is to be a technical planning committee, attendees should be prepared for such appropriate discussions.

The agenda for this initial meeting will consist of:

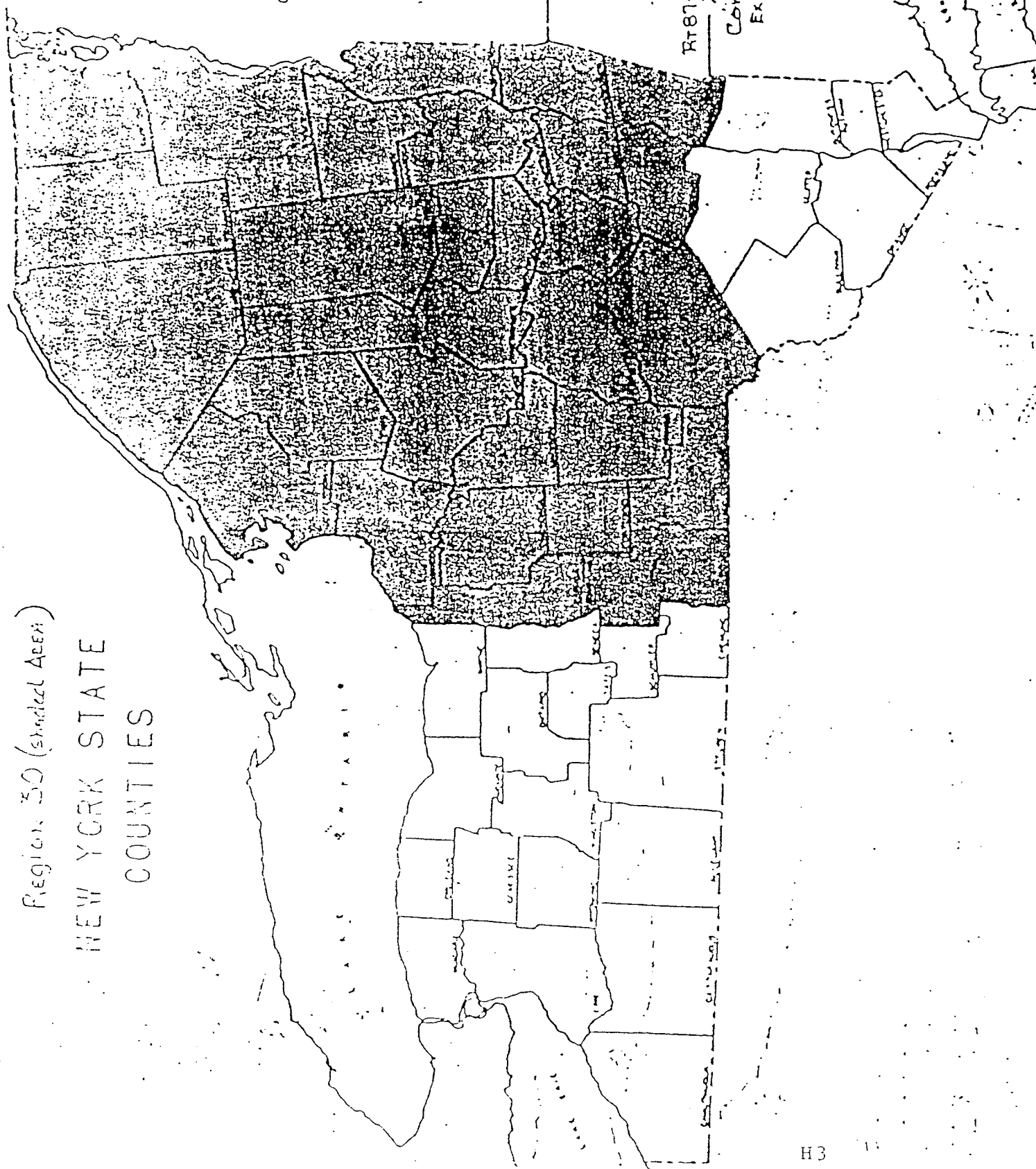
1. Introduction and Remarks
2. Review of the Report and Order
3. Election of the Regional Chairman
4. Adoption of Committee operating procedures.

Any questions regarding this meeting should be directed to:

Lt. Thomas A. Catino  
Colonie Police Department  
Memorial Town Hall  
Newtonville, NY 12128

Phone: (518)783-2811

Region 30 (shaded Area)  
NEW YORK STATE  
COUNTIES



FEDERAL GOVERNMENT

Director  
Federal Emergency Management Agency  
500 C Street, SW  
Washington, DC 20472

Regional Director  
Federal Emergency Management Agency  
26 Federal Plaza - Room 1349  
New York, NY 10278

Director  
National Communications System  
Washington, DC 20305-2010

Assistant Secretary for  
Communications and Information  
National Telecommunications and  
Information Administration  
Department of Commerce  
Washington, DC 20230

Director  
National Security Agency  
Fort George G. Meade, MD 20755-6000

Charles L. Hutchison  
National Telecommunications &  
Information Administration  
14th & Constitution Ave., NW - Rm. 4706  
Washington, DC 20230

Administrator  
Drug Enforcement Administration  
N.Y. Regional Office  
555 West 57th Street  
New York, NY 10019

Regional Commissioner  
U.S. Customs Service  
Department of the Treasury  
6 World Trade Center  
New York, NY 10048

Regional Director  
Alcohol Tobacco & Firearms Bureau  
Department of the Treasury  
6 World Trade Center  
New York, NY 10048

Engineer in Charge  
Field Office  
Federal Communications Commission  
201 Varick Street  
New York, NY 10014

Special Agent in Charge  
Federal Bureau of Investigation  
26 Federal Plaza  
New York, NY 10278

Regional Administrator  
U.S. Secret Service  
Department of the Treasury  
6 World Trade Center  
New York, NY 10048

NEW YORK STATE GOVERNMENT

Director  
State Emergency Management Office  
Public Security Building  
State Campus  
Albany, NY 12226-5000

Secretariat  
Disaster Preparedness Commission  
Public Security Building  
State Campus  
Albany, NY 12226-5000

Director  
State Civil Defense Commission  
330 Old Niskayuna Road  
Latham, NY 12110

New York State Clearinghouse  
(State Single Point of Contact)  
Division of the Budget  
State Capitol  
Albany, NY 12224

Harlin R. McEwen, Deputy Commissioner  
N.Y. State Division of Criminal  
Justice Services  
Bureau for Municipal Police  
Executive Park Tower, Stuyvesant Plaza  
Albany, NY 12203-3764

Richard Barlette  
Chief of Hazardous Material Bureau  
New York State Office of Fire  
Prevention and Control  
Albany, NY 12231

OTHER AGENCIES

Larry Jordan, President  
National Association of State  
EMS Directors  
Emergency Medical Services  
1317 Winewood Blvd., Bldg. #8  
Tallahassee, FL 32301

Dale Stauffer  
National Communications System  
Attn: NCS/EPO  
8th & S. Courthouse Road  
Arlington, VA 22204

Raymond C. Scheppach  
Director Director  
National Governors Association  
Hall of the States  
444 N. Capitol Street, NW  
Washington, DC 20001

Garth G. Shibles  
National Communications System  
8th & S. Courthouse Road  
Arlington, VA 22204

Under Secretary (State Single  
Point of Contact)  
Attn: Intergovernmental Review  
Coordinator  
Comprehensive Planning Division  
Office of Policy & Management  
80 Washington Street  
Hartford, CT 06106-4459

Ken Curtin  
Director Private Services  
American Red Cross  
150 Amsterdam Avenue  
New York, NY 10023

Maynard J. Tinsman, Jr.  
Representative  
Federal Emergency Management Agency  
Office of Information Resources Management  
Attn: Agency Frequency Manager  
Washington, DC 20472

PRINT MEDIA

Editor  
Communications Week  
600 Community Drive  
Manhasset, NY 11030

Editor  
FCC Week  
1300 North 17th Street  
Arlington, VA 22209

Editor  
Mobile Radio Technology  
P.O. Box 12901  
Overland Park, KS 66212

Editor  
RCR  
1728 Downing Street  
Denver, CO 80218

Editor  
Network World  
Box 9171  
375 Cochituate Road  
Framingham, MA 01701-9171

Editor  
Telecommunications Reports  
1036 National Press Building  
Washington, DC 20045

Editor  
Industrial Communications  
7811 Montrose Road  
Potomac, MD 20854

(Notice published 12/9/88 on page 6)

Editor  
Communications Daily  
1836 Jefferson Place, NW  
Washington, DC 20036

Editor  
Communications News  
124 South 1st Street  
Geneva, IL 60134

# Industrial Communications™

mobile radio's newsletter since 1946

December 9, 1988  
Washington, D.C.  
Issue #47

INDUSTRIAL COMMUNICATIONS, December 9, 1988--Page 6

● The FCC received a regional plan for public safety radio communications for the use of the new 6 MHz public safety spectrum in the 800 MHz band for the North Central and Northeast Texas area. The plan will be effective for 42 Texas counties. The FCC will receive comments on the plan over the next 2 months. In addition, the Northeastern New York Region 30 Public Safety Regional Planning Committee will hold its first meeting on Feb. 1, 1989, in Albany, N.Y. The committee will concentrate on a report review, adoption of committee operating procedures, and the election of the regional chairman.

Excerpt of publication duplicated by permission of the publisher

Phillips Publishing, Inc.  
301 / 340-2100  
Carol Taylor



PROFESSIONAL GROUPS

Executive Director  
AASHTO  
444 N. Capitol St., NW  
Suite 225  
Washington, DC 20001

Executive Director  
Land Mobile Communications Council  
1150 - 17th St., NW  
Suite 1000  
Washington, DC 20036

Executive Director  
American Hospital Association  
840 N. Lake Shore Drive  
Chicago, IL 60611

Executive Director  
National Association of Business  
and Educational Radio  
1330 New Hampshire, NW #122  
Washington, DC 20036

Robert Tall, Executive Director  
APCO  
930 Third Avenue  
P.O. Box 669  
New Smyrna Beach, FL 32070

Phil Gibson  
American National Red Cross  
18th & D Streets, NW  
Washington, DC 20006

Executive Director  
Forestry - Conservation Communications  
Association  
P.O. Box 3758  
Charlottesville, VA 22903-0758

Bob Kellow  
American College of Emergency  
Physicians  
P.O. Box 619911  
Dallas, TX 75261-9911

Executive Director  
Forest Industries Telecommunications  
P.O. Box 5446  
Eugene, OR 97405

Executive Director  
International Municipal Signal  
Association  
P.O. Box 8249  
Fort Worth, TX 76112

Executive Director  
International Association of  
Chiefs of Police  
13 Firstfield Road  
P.O. Box 6010  
Gaithersburg, MD 20878

Executive Director  
IBTTA  
2120 L Street, NW #305  
Washington, DC 20037

INDIVIDUALS

Baine, Robert S.	Otsego Co. Fire	197 Main Street Cooperstown, N.Y.
Barosa, Joseph G.	NYSP, Troop L	Troop L E. Farmingdale, N.Y.
Barry, Steve	SUNY Buffalo	Public Safety Buffalo, N.Y. 14260
Bergstrom, David L.	NYSP, Troop D	Oneida, N.Y.
Bertolini, Salvatore	NYSP Troop K Poughkeepsie	Rt. 44 & 82 Millbrook, N.Y.
Biviano, Larry	Cortland Co. Sheriffs	54 Greenbush Rd. Cortland, N.Y.
Brown, James E.	Elmira Fire Dept.	101-109 W. Second St. Elmira, N.Y.
Cretan, Ed	Chief of Rome Police	301 N. James St. Rome, N.Y.
Cunningham, Bob	Amherst PD	Amherst, N.Y.
Deane, Gary	Broome Co. Sheriffs	50 Collier St. Binghamton, N.Y.
DeMeo, Michael	Town of Ramapo PD	237 Rt. 54 Suffern, N.Y.
Dorman, Joan	Syracuse PD	511 S. State St. Syracuse, N.Y.
Doyle, Joseph J.	Monroe Co.	1530 Highland Rochester, N.Y.
Fermano, Rocco	Solvay Police	1100 Woods Rd. Solvay, N.Y.
Gloude, Harry J.	Oswego Co. Sheriffs	R.D. 4, Box 5 Oswego, N.Y.
Goodrich, Walter A.	NYSP, Troop C	Sidney, N.Y.
Graves, Lloyd	No. Tonawanda Police	216 Payne Avenue No. Tonawanda, N.Y.
Hamlin, Bob	Motorola	4 Corporate Plaza Washington Avenue Extension Albany, N.Y.

Hammond, Lawrence	NYS Dept. of Parole	97 Central Avenue Albany, N.Y.
Heady, Charlie	NYSP, Troop F	Crystal Run Rd. Middletown, N.Y.
Hettrick, Allan	Suffolk Co. Sheriff's Office	1 Center Drive Riverhead, N.Y.
Horak, Bernie	Onondaga Co. EMS	4694 Central Syracuse, N.Y.
Hotaling, Tammie	Vestal PD	605 Vestal Parkway Vestal, N.Y.
Jones, Lyle W.	Otsego Co. Comm.	183 Main, Box 326 Cooperstown, N.Y.
Jorgensen, Craig	Pound Ridge PD	RR, Box 136 Westchester Avenue Pound Ridge, N.Y.
Kane, W. E.	Madison Co.	P. O. Box 577 Wampsville, N.Y.
Kelly, Lyle	Cortland PD	25 Court St. Cortland, N.Y.
Law, Gary	NYSP, Troop A	4525 W. Saila Batavia, N.Y.
Leifer, Morton	Chief of Police Assn. Rockland Co.	Clarkstown Rd. 10 Maple Avenue New York City, N.Y.
Lobdell, Lyn R.	NYSP, Troop B	Ray Brook, N.Y.
Maciarone, John	Chief, Depew PD	85 Mantone St. Depew, N.Y.
Majkut, R.	Albany Police	526 Central Avenue Albany, N.Y.
Mason, John H.	NYS OFPC	162 Washington Avenue Albany, N.Y.
McAndrew, Irving	DCJS	Albany, N.Y.
McBride, R. B.	SUNY Public Safety	Plaza Albany, N.Y.

McGarry, Frank	OFFPC	162 Washington Avenue Albany, N.Y.
McGovern, Jack	Niskayuna PD	1335 Balltown Road Schenectady, N.Y.
McLean, M. H.	Madison Co. Sheriff's	P. O. Box 16 Wampsville, N.Y.
Melicki, Ronald J.	NYS Thruway Authority	P. O. Box 189 Albany, N.Y.
Mihalko, Jim	NYS DOH Syracuse Regional	667 So. Salina Street Syracuse, N.Y.
Minihane, Jerry	NYSP Hdqtrs.	Albany, N.Y.
Moehle, C. F.	MRD Schenectady, N.Y.	419 Riverside Avenue Scotia, N.Y.
Nelson, Dick	Schenectady PD	531 Liberty Street Schenectady, N.Y.
Newman, Richard	NYSEMO	State Campus Albany, N.Y.
Nolan, Bill	NYSP, Troop T	Albany, N.Y.
Owens, David H., Sgt.	Montgomery Co. Sheriff's Dept.	Fonda, N.Y.
Paul, Tim	Baldwinsville PD OLEMRD	
Pierson, Robert	Orange County Sheriff's Office	40 Erie Street Goshen, N.Y.
Quarterly, Thomas M.	Ogden PD	2430 S. Union Street Spencerport, N.Y.
Roche, Thomas J.	Gates PD	1605 Buffalo Road Rochester, N.Y.
Roell, Charles	Westchester Co. Police	Saw Mill Parkway Hawthorne, New York
Sambuca, A.	NYS DOT	Building #5 Albany, N.Y.
Schabinger, Karl	DOCS	Building #2, State Campus Albany, N.Y.

SEMO Management	NYS Emergency Campus	Building #22, State Albany, N.Y.
Shearer, Douglas T.	NYSP, Troop G	504 Loudon Road Loudonville, N.Y.
Sleurs, Joe	Bethlehem PD	447 Delaware Avenue Delmar, N.Y.
Stevenson, David A.	Onondaga County Sheriff's Office	407 State Street Syracuse, N.Y.
Stile, Vincent R.	Suffolk County PD	Yaphank Avenue Yaphank, N.Y.
Strait, Jerry	NYS DOH	ESP Tower Albany, N.Y.
Swinney, Ron	Rome FD	158 Black River Rome, N.Y.
Wemple, Ray Coordinator	Schenectady Co. Law Enforcement MRD	1117 Roberta Road Schenectady, N.Y.
Williams, Douglas	General Electric	Albany, N.Y.
Zanta, Ray	Schenectady Co. Legislature	620 State Street Schenectady, N.Y.

- REGIONAL PLAN -

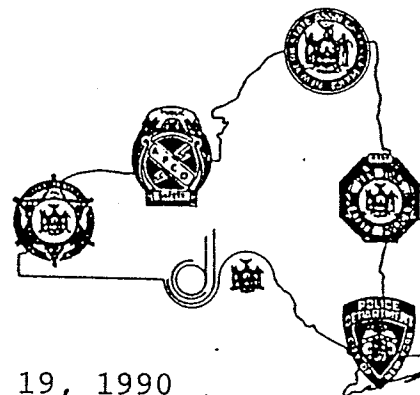
THE NEW YORK-ALBANY RADIO PLANNING COMMITTEE

(FCC-REGION 30)

PARTICIPATING AGENCIES:

APCO Frequency Coordination  
City of Gloversville  
City of Gloversville Fire Department  
City of Ithaca Police Department  
City of Johnstown Fire Department  
City of Johnstown Police Department  
City of Oneida Police Department  
City of Rome Fire Department  
City of Rome Police Department  
Coopers & Lybrand  
County of Clinton Fire / EMS  
County of Fulton Sheriff Department  
County of Oneida Sheriff Department  
County of Otsego  
County of Rensselaer Bureau of Emergency Services  
County of Schenectady  
County of Schenectady Law Enforcement Mobile Radio District  
County of Schenectady Sheriff Department  
County of Suffolk Police Department  
County of Tompkins Fire  
Federal Emergency Management Agency  
General Electric Co. - Mobile Communications  
General Electric Company - Corporate Research & Development Center  
Motorola Communications & Electronics, Inc.  
Mountain Lakes Emergency Medical Service Program  
New York State Association of Fire Chiefs  
State of New York Department of Criminal Justice Services  
State of New York Department of Correctional Services  
State of New York Department of Environmental Conservation  
State of New York Department of Health  
State of New York Department of Transportation  
State of New York Division of State Police  
State of New York Office of Fire Prevention and Control  
State of New York State Emergency Management Office  
Town of Bethlehem Police Department  
Town of Colonie Police Department  
Town of Glenville Police Department  
Town of Niskayuna Fire District #1  
Town of Niskayuna Police Department  
Town of Rotterdam Police Department  
Tri-State Radio Planning Committee (Region 8)  
Veterans Administration Medical Center  
Village of Scotia

# NEW YORK STATEWIDE LAW ENFORCEMENT TELECOMMUNICATIONS COMMITTEE



## REPRESENTING THE N. Y. STATE ASSOCIATION OF CHIEFS OF POLICE

Chief Thomas J. Roche  
Gates Police Dept.  
(Western Region) (716) 247-2260

Chief Harlin R. McEwen  
Ithaca Police Dept.  
(Central Region) (607) 272-3245

Chief John C. McClellan  
Oneida Police Dept.  
(Northern Region) (315) 363-9111

Chief Paul A. Munch  
Mamaroneck Town Police Dept.  
(Southern Region) (914) 381-6100

## REPRESENTING THE N. Y. STATE SHERIFF'S ASSOCIATION

Sheriff Allen L. Capwell  
Wyoming County Sheriff's Office  
(Western Region) (716) 736-8133

Sheriff Daniel Reardon  
Herkimer County Sheriff's Office  
(Central Region) (315) 867-1167

Sheriff Keith Knowlton  
St. Lawrence County Sheriff's Office  
(Northern Region) (315) 379-2222

Sheriff Robert Thoubboron  
Putnam County Sheriff's Office  
(Southern Region) (914) 225-4300

## REPRESENTING THE NEW YORK STATE POLICE

Captain J. D. Hoffman  
New York State Police  
(Western Region) (716) 398-2200

Lieutenant Patrick J. Leamy  
New York State Police  
(Northern Region) (518) 457-9466

Colonel Carl R. Baker  
Dep. Supt. Administration  
New York State Police  
(Central Region) (518) 457-6621

Captain David R. Baker  
New York State Police  
(Southern Region) (914) 677-6321

## REPRESENTING THE ASSOCIATED PUBLIC SAFETY COMMUNICATIONS OFFICERS, INC.

Vincent R. Stile  
Suffolk County Police Dept.  
(516) 345-6431

Gary E. Perkins  
Monroe County Public Safety Comm.  
(716) 473-6969

## REPRESENTING THE NEW YORK CITY POLICE DEPARTMENT

Captain Michael Darby  
New York City Police Dept.  
(718) 476-7553

## ADVISORY COUNSEL TO THE COMMITTEE

John Herriage  
Deputy Commissioner, NYS Division of  
Criminal Justice Services  
(518) 457-6101

Irving E. McAndrew  
MRD Program Director  
NYS Division of Criminal Justice Services  
(518) 457-8462

March 19, 1990

Mr. Paul F. Schonewolf  
Chairman - Region 30  
New York State Association of  
Fire Chiefs  
P.O. Box 445  
Kinderhook, NY 12106

Dear Chairman Schonewolf:

The New York State Law Enforcement Telecommunications Committee (NYSLETC) has agreed to adopt and support the authority of the Regional Planning Committees of New York State with regards to the proper use of the 821/824-866/869 MHz National Radio Channels. NYSLETC provides a guardian watch status for the New York State Intersystem, high band National Police Channel and a low band Point-to-Point radio frequency in the State of New York. We have resolved to extend the coverage of our FCC registered Plan to incorporate the new 800 MHz National Channels.

It is the intention of the NYSLETC Committee to work with each of the three New York State Radio Planning Committees to preserve the original intent of all national public safety channels. As proposed under the National Public Safety Plan for the new 800 MHz spectrum, the five National channels were to provide interoperability between public safety agencies for emergency two-way radio communications. NYSLETC will support that Plan and provide a guardian watch for the Regional Planning Committees.

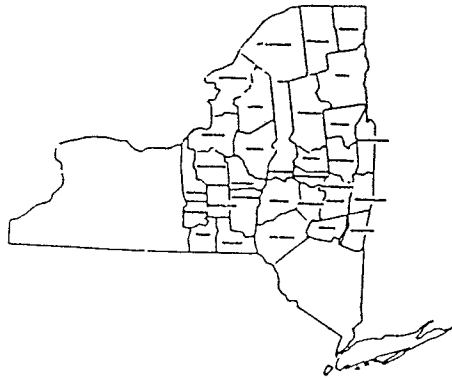
By way of support to the Regional Planning Committees, NYSLETC will interface with those agencies that may misuse the channels, by correspondence and/or a visit from one of the NYSLETC membership. With mutual support it is hoped that we can preserve the ability to have clear emergency channels when the need is required.

Very truly yours,

*A L Capwell*

Allen L. Capwell  
Acting Chairman  
NYSLETC





NEW YORK - ALBANY (FCC Region 30)  
800 MHz REGIONAL PLANNING COMMITTEE  
Paul F. Schonewolf, Chairman  
1430 Balltown Road  
Schenectady, New York 12309

April 6, 1990

Mr. Henry I. DeGeneste  
Chairman, Region 8  
Tri-State Radio Planning Committee  
One Path Plaza, 2nd Floor  
Jersey City, New Jersey 07306

Dear Mr. DeGeneste:

Enclosed is a copy of the final draft of the Region 30 800 MHz Plan which has been approved by the committee for submission to the Federal Communications Commission.


This Plan is frequency specific for those transmitter sites below the 100 KM Canadian Treaty Impact Zone, which impacts Region 30 along its northern border.

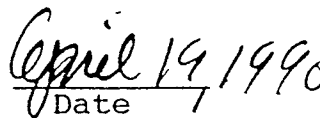
This Plan is submitted to you for coordination between our regions as required by the FCC.

Please review this Plan and its frequency assignment tables. If your Region concurs and has no conflicts with our Plan or assignments, so indicate by signing below and returning to me ~~not later than April~~ **25, 1990**. If we have not been contacted by you before that date, this Region will assume coordination is complete and will proceed with submitting our Plan to the FCC.

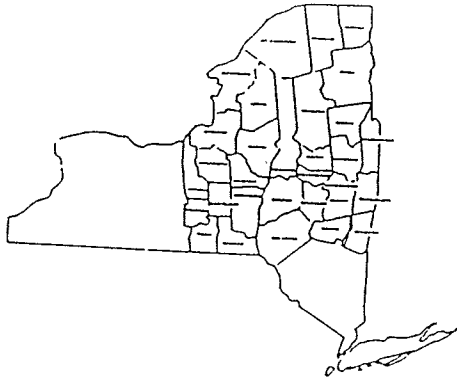
  
Paul F. Schonewolf

Region 8 has reviewed the New York - Albany (FCC Region 30) 800 MHz Regional Plan and this constitutes coordination of planning between Region 30 and Region 8.

  
Signed

  
Date

Henry I. DeGeneste  
Chairman, Region 8



NEW YORK - ALBANY (FCC Region 30)  
800 MHz REGIONAL PLANNING COMMITTEE  
Paul F. Schönewolf, Chairman  
1430 Balltown Road  
Schenectady, New York 12309

April 6, 1990

Mr. Donald C. Nagle, Jr.  
Chairman, Region 19  
New England Region 800 MHz Planning Committee  
c/o Metropolitan Police Department  
20 Somerset Street  
Boston, Massachusetts 02108

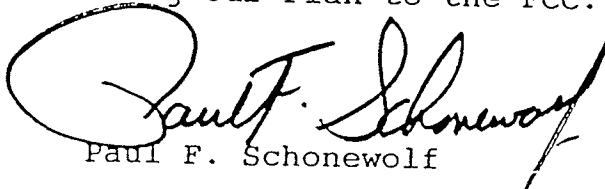
Dear Mr. Nagle:

Enclosed is a copy of the final draft of the Region 30 800 MHz Plan which has been approved by the committee for submission to the Federal Communications Commission.


This Plan is frequency specific for those transmitter sites below the 100 KM Canadian Treaty Impact Zone, which impacts Region 30 along its northern border.

This Plan is submitted to you for coordination between our regions as required by the FCC.

Please review this Plan and its frequency assignment tables. If your Region concurs and has no conflicts with our Plan or assignments, so indicate by signing below and returning to me not later than April 25, 1990. If we have not been contacted by you before that date, this Region will assume coordination is complete and will proceed with submitting our Plan to the FCC.

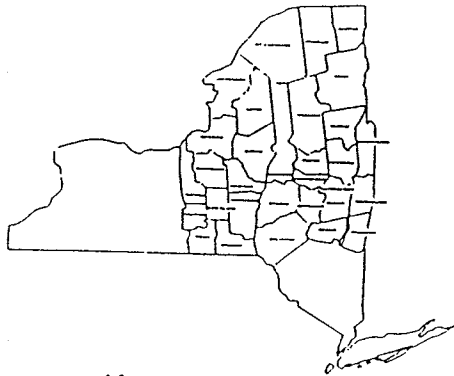
  
Paul F. Schönewolf

Region 19 has reviewed the New York - Albany (FCC Region 30) 800 MHz Regional Plan and this constitutes coordination of planning between Region 30 and Region 19.

  
Signed

04/23/90  
Date

Donald C. Nagle  
Chairman, Region 19



NEW YORK - ALBANY (FCC Region 30)  
800 MHz REGIONAL PLANNING COMMITTEE  
Paul F. Schonewolf, Chairman  
1430 Balltown Road  
Schenectady, New York 12309

April 6, 1990

Mr. Thomas E. Gibson  
Chairman, Region 28  
800 MHz Planning Committee  
2122 Sierra Road  
Plymouth Meeting, Pennsylvania 19462

Dear Mr. Gibson:

Enclosed is a copy of the final draft of the Region 30 800 MHz Plan which has been approved by the committee for submission to the Federal Communications Commission.


This Plan is frequency specific for those transmitter sites below the 100 KM Canadian Treaty Impact Zone, which impacts Region 30 along its northern border.

This Plan is submitted to you for coordination between our regions as required by the FCC.

Please review this Plan and its frequency assignment tables. If your Region concurs and has no conflicts with our Plan or assignments, so indicate by signing below and returning to me not later than April 25, 1990. If we have not been contacted by you before that date, this Region will assume coordination is complete and will proceed with submitting our Plan to the FCC.

  
Paul F. Schonewolf

Region 28 has reviewed the New York - Albany (FCC Region 30) 800 MHz Regional Plan and this constitutes coordination of planning between Region 30 and Region 28.

  
Signed

4/22/90  
Date

Thomas E. Gibson  
Chairman, Region 28



NEW YORK - ALBANY (FCC Region 30)  
800 MHz REGIONAL PLANNING COMMITTEE  
Paul F. Schonewolf, Chairman  
1430 Balltown Road  
Schenectady, New York 12309

April 6, 1990

Mr. Allen L. Capwell  
Chairman, New York - Buffalo Region 55  
800 MHz Regional Planning Committee  
145 North Main Street  
Warsaw, New York 14569-1196

Dear Sheriff Capwell:

Enclosed is a copy of the final draft of the Region 30 800 MHz Plan which has been approved by the committee for submission to the Federal Communications Commission.

This Plan is frequency specific for those transmitter sites below the 100 KM Canadian Treaty Impact Zone, which impacts Region 30 along its northern border.

This Plan is submitted to you for coordination between our regions as required by the FCC.

Please review this Plan and its frequency assignment tables. If your Region concurs and has no conflicts with our Plan or assignments, so indicate by signing below and returning to me not later than April 25, 1990. If we have not been contacted by you before that date, this Region will assume coordination is complete and will proceed with submitting our Plan to the FCC.

  
Paul F. Schonewolf

Region 55 has reviewed the New York - Albany (FCC Region 30) 800 MHz Regional Plan and this constitutes coordination of planning between Region 30 and Region 55.

\_\_\_\_\_  
Signed

\_\_\_\_\_  
Date

Allen L. Capwell  
Chairman, Region 55

P 064 570 119

RECEIPT FOR CERTIFIED MAIL

NO INSURANCE COVERAGE PROVIDED  
NOT FOR INTERNATIONAL MAIL

(See Reverse)

Sent to <i>Allen Capwell</i>	
Street and No. <i>145 No. Main St.</i>	
P.O., State and ZIP Code <i>Warsaw, N.Y. 14569-1196</i>	
Postage	\$ <i>2.40</i>
Certified Fee	<i>.45</i>
Special Delivery Fee	
Restricted Delivery Fee	
Return Receipt for which fee was paid	<i>.40</i>
TOTAL Postage and Fee	\$ <i>4.15</i>
Postmark <i>APR 9 1990</i>	

PS Form 3800, June 1985

**SENDER:** Complete Items 1 and 2 when additional services are desired, and complete Items 3 and 4.  
Put your address in the "RETURN TO" Space on the reverse side. Failure to do this will prevent this card from being returned to you. The return receipt fee will provide you the name of the person delivered to and the date of delivery. For additional fees the following services are available. Consult postmaster for fees and check box(es) for additional service(s) requested.

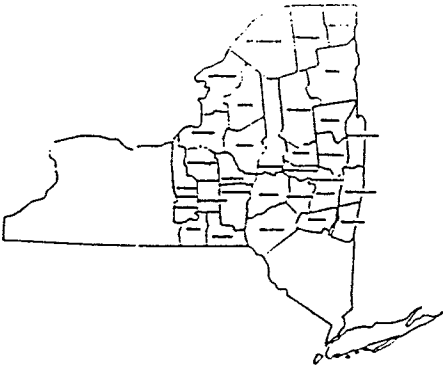
1. ☐ Show to whom delivered, date, and addressee's address. (Extra charge)  
2. ☐ Restricted Delivery (Extra charge)

3. Article Addressed to: <i>Allen Capwell</i> <i>145 No. Main St.</i> <i>Warsaw, N.Y.</i> <i>14569-1196</i>	4. Article Number <i>P 064 570 119</i>
5. Signature — Address <i>X Susan R. Andrew</i>	Type of Service: <input type="checkbox"/> Registered <input type="checkbox"/> Insured <input checked="" type="checkbox"/> Certified <input type="checkbox"/> COD <input type="checkbox"/> Express Mail <input type="checkbox"/> Return Receipt for Merchandise
6. Signature — Agent <i>X</i>	Always obtain signature of addressee or agent and <b>DATE DELIVERED</b> .
7. Date of Delivery <i>4-9-90</i>	8. Addressee's Address (ONLY if requested and fee paid)

PS Form 3811, Mar. 1988

\* U.S.G.P.O. 1988-212-865

DOMESTIC RETURN RECEIPT



NEW YORK - ALBANY (FCC Region 30)  
800 MHz REGIONAL PLANNING COMMITTEE  
Paul F. Schonewolf, Chairman  
1430 Balltown Road  
Schenectady, New York 12309

May 25, 1990

Ms. Donna R. Searcy, Secretary  
Federal Communications Commission  
1919 M Street N.W.  
Washington D.C. 20554

Dear Ms. Searcy:

Reference is made to General Docket 87-112 in the matter of Development and Implementation of a Public Safety National Plan.

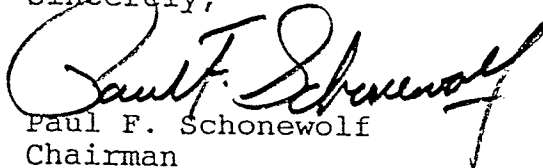
Enclosed herewith is an original and 6 copies of the Public Safety Communications Plan for the 31 County area of upstate New York identified as Region 30, New York - Albany.

This Plan is submitted in accordance with 90.16 and 90.34 of the Commission's Rules and Regulations, and General Docket 87-112. The United States - Canadian Treaty, regarding the assignment of channels involved in this plan, will impact this Region. It is anticipated that this Regional Plan will be modified in accordance with the final results of that Treaty negotiation.

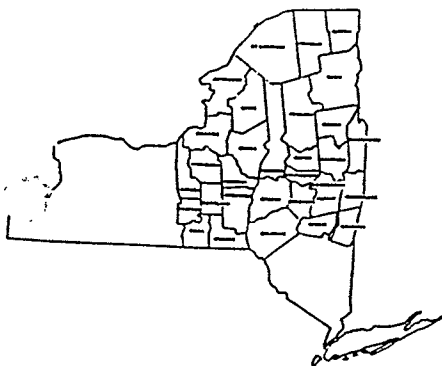
The Regional Planning Committee wishes to applaud the Commission for its foresight in establishing local planning committees to assist the Commission in the channel allocation process.

Please feel free to contact this committee at any time, should you have any questions, or need any additional information.

Sincerely,

  
Paul F. Schonewolf  
Chairman

C: Ms. Maureen Cesaitis, PRB  
Mr. Fred Thomas, OET



NEW YORK - ALBANY (FCC Region 30)  
800 MHz REGIONAL PLANNING COMMITTEE  
Paul F. Schonewolf, Chairman  
1430 Balltown Road  
Schenectady, New York 12309

August 14, 1990

Ms. Donna R. Searcy, Secretary  
Federal Communications Commission  
1919 M Street N.W.  
Washington D.C. 20554

Dear Ms. Searcy:

Reference is made to General Docket 87-112 in the matter of Development and Implementation of a Public Safety National Plan, and the Public Safety Communications Plan for Region 30, New York - Albany, previously submitted to the Commission by cover letter dated May 25, 1990.

Enclosed herewith is an original and 6 copies of revised pages 17, 22, 23, and 25 to replace pages of the same numbers in the Region 30 Plan original and 6 copies previously submitted to you.

These revised pages are submitted as a result of clarification discussions with Commission Staff and members of this Regional Planning Committee.

This Committee has worked diligently to meet the needs of all eligibles within Region 30. With spectrum efficiency being a very critical issue, prospective licensees will have to look differently at 800 MHz systems from their previous modes of operation. Constructing equivalent radio system coverage in 800 MHz, and the development of sophisticated computerized trunking systems to improve spectral efficiency, will significantly increase acquisition, installation and operating costs from those of previous lower frequency systems. Given these factors, the Committee believes that this Plan's channel allocations, below the Canadian Treaty Impact Zone, will meet the needs of all eligibles. Whether the same can be said for channel allocations above the Canadian Treaty Impact Zone remains to be seen.

Sincerely,

  
Paul F. Schonewolf  
Chairman

C: Ms. Maureen Cesaitis, PRB  
Mr. Fred Thomas, OET



# PUBLIC NOTICE

FEDERAL COMMUNICATIONS COMMISSION  
1919 M STREET N.W.  
WASHINGTON, D.C. 20554

DA 90-1140

News media information 202/632-5050. Recorded listing of releases and texts 202/632-0002.

4587

August 29, 1990

## COMMENTS INVITED ON ALBANY AREA REGIONAL PUBLIC SAFETY PLAN

The Commission has received the public safety radio communications plan for the Albany Area (Region 30).

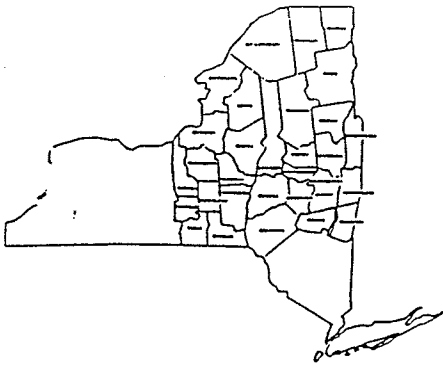
In accordance with the Commission's Report and Order in General Docket No. 87-112 implementing the Public Safety National Plan, parties are hereby given thirty days from the date of Federal Register publication of this public notice to file comments and fifteen days to reply to any comments filed. (See Report and Order, General Docket No. 87-112, 3 FCC Rcd 905 (1987), at paragraph 54.)

In accordance with the Commission's Memorandum Opinion and Order in General Docket No. 87-112, Region 30 consists of: St. Lawrence, Franklin, Clinton, Jefferson, Lewis, Essex, Oswego, Cayuga, Onondaga, Madison, Oneida, Herkimer, Montgomery, Fulton, Hamilton, Warren, Saratoga, Washington, Schenectady, Rensselaer, Columbia, Greene, Albany, Schoharie, Delaware, Otsego, Chenango, Broome, Cortland, Tompkins and Tioga Counties. (See General Docket No. 87-112, 3 FCC Rcd 2113 (1988).)

Comments should be clearly identified as submissions to **General Docket No. 90-394, Albany Area - Region 30**, and commenters should send an original and five copies to the Secretary, Federal Communications Commission, Washington, DC 20554.

Questions regarding this public notice may be directed to Maureen Cesaitis, Private Radio Bureau, (202) 632-6497 or Fred Thomas, Office of Engineering and Technology, (202) 653-8112.





NEW YORK - ALBANY (FCC Region 30)  
800 MHz REGIONAL PLANNING COMMITTEE  
Paul F. Schonewolf, Chairman  
1430 Balltown Road  
Schenectady, New York 12309

April 2, 1991

Ms. Donna R. Searcy, Secretary  
Federal Communications Commission  
1919 M Street N.W.  
Washington D.C. 20554

RE: Public Safety Communications Plan  
Region 30, New York - Albany Area  
General Docket: No. 90-394

Dear Ms. Searcy:


Reference is made to General Docket 87-112 in the matter of Development and Implementation of a Public Safety National Plan, and the Public Safety Communications Plan for Region 30, New York - Albany, which was placed on public notice as General Docket No. 90-394.

FCC staff has requested that Region 30 submit information as to the quantity of unused channels resulting from the allotment process for that part of the Region which is below the Canadian Treaty Impact Zone (100 KM. from the border).

The number of channels not allotted in the plan, as of the date submitted, is 81.

My telephone number, which was inadvertently omitted from the Plan, is (518) 381-4832.

Sincerely,

  
Paul F. Schonewolf  
Chairman

C: Ms. Elizabeth Woolford, PRB



DIVISION COMMUNICATIONS

FAX: (202) 634-7651

TO: Ms. Elizabeth Woolford (202) 632-6497  
FCC PRB

---

FROM: Robert F. Schlieman  
Region 30 Planning Committee

---

Number of pages transmitted including this cover page: 3

Problems in transmitting call:

Division Communications Section - (518) 457-6811

Fax Number - (518) 457-3207

COMMENTS:

RE: 4/2/91 letter - 81 channels not allotted in Plan.

4/18/91

CHAN CNT	CHAN NO.	COMMENT
----	-----	-----
1	603	RESERVED FOR REGION-WIDE GUARD OF 602
2	604	
3	605	
4	625	
5	631	
6	635	
7	636	
8	637	
9	638	
10	641	RESERVED FOR REGION-WIDE GUARD OF 640
11	642	
12	643	
13	645	
14	654	
15	659	
16	666	
17	668	
18	673	
19	674	
20	675	
21	676	RESERVED FOR REGION-WIDE GUARD OF 678
22	679	
23	680	
24	681	
25	683	
26	690	
27	693	
28	695	
29	698	
30	700	
31	701	
32	703	
33	704	
34	705	
35	707	
36	708	
37	709	
38	710	
39	711	
40	712	
41	713	
42	714	
43	717	RESERVED FOR REGION-WIDE GUARD OF 716
44	718	
45	719	
46	720	

## REGION 30 UNALLOTTED CHANNELS

4/18/91

CHAN CNT	CHAN NO.	COMMENT
---	-----	-----
47	722	
48	724	
49	726	
50	727	
51	729	
52	733	
53	737	
54	739	
55	749	
56	750	
57	751	
58	752	
59	755	RESERVED FOR REGION-WIDE GUARD OF 754
60	756	
61	757	
62	762	
63	770	
64	772	
65	787	
66	788	
67	789	
68	790	
69	791	RESERVED FOR REGION-WIDE GUARD OF 792
70	793	RESERVED FOR REGION-WIDE GUARD OF 792, 794
71	795	RESERVED FOR REGION-WIDE GUARD OF 794
72	796	
73	797	
74	802	
75	806	
76	808	
77	810	
78	819	RESERVED FOR REGION-WIDE GUARD OF 820
79	821	RESERVED FOR REGION-WIDE GUARD OF 820, 822
80	823	RESERVED FOR REGION-WIDE GUARD OF 822, 824
81	825	RESERVED FOR REGION-WIDE GUARD OF 824, 826

FEDERAL COMMUNICATIONS COMMISSION  
Washington, D.C. 20554

June 3, 1991

IN REPLY REFER TO:

7330-03

Mr. Paul F. Schonewolf  
Chairman, Region 30  
1430 Balltown Road  
Schenectady, New York 12309

Dear Mr. Schonewolf:

We are pleased to advise you that we have formally accepted the Region 30 Public Safety Plan. We both wish to commend you on the tremendous amount of effort that went into its formulation. You and your committee are to be congratulated.

With the acceptance of this plan, we look forward to the licensing of the 230 channels in the 821-824/866-869 MHz bands and to the establishment of part of the national mutual aid network that will provide a means for inter-communication among the public safety agencies throughout the fifty-five regions.

On October 22, 1990, the two Arrangements that were signed between the United States and Canada became effective. The Albany Plan may need to be modified to conform to these Arrangements. Enclosed for your reference is a copy of the Order that appeared in the Federal Register on October 22, 1990, concerning the use of 821-824/866-869 MHz bands in the vicinity of the United States/Canada border. 5 FCC Red 5793 (1990).

Again, we congratulate you and look forward to the continued efforts of your Committee on behalf of the Albany public safety community.

Sincerely,



Ralph A. Haller  
Chief, Private Radio Bureau



Thomas P. Stanley  
Chief Engineer

Enclosure

Copy to: Associated Public-Safety Communications Officers, Inc.  
Chairman, Region 19 Regional Plan Update Committee  
Chairman, Region 8 Regional Plan Update Committee  
Chairman, Region 28 Regional Plan Update Committee  
Chairman, Region 55 Public Safety Planning Committee

Before the  
Federal Communications Commission  
Washington, D.C. 20554

## FEDERAL COMMUNICATIONS COMMISSION

GEN. Docket No. 90-394

In the Matter of

Albany Region Public Safety Plan

Ralph A. Haller  
Chief, Private Radio Bureau

Thomas P. Stanley  
Chief Engineer

## ORDER

Adopted: May 24, 1991;

Released: May 31, 1991

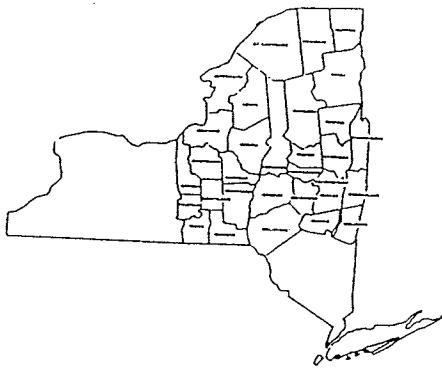
By the Chief, Private Radio Bureau and the Chief Engineer:

1. On June 1, 1990, Region 30 (Albany) submitted its Public Safety Plan to the Commission for review. Region 30 is comprised of Albany, Broome, Cayuga, Chenango, Clinton, Columbia, Cortland, Delaware, Essex, Franklin, Fulton, Greene, Hamilton, Herkimer, Jefferson, Lewis, Madison, Montgomery, Oneida, Onondaga, Oswego, Otsego, Rensselaer, St. Lawrence, Saratoga, Schenectady, Schoharie, Tioga, Tompkins, Warren, and Washington counties. The plan sets forth the guidelines to be followed in allotting spectrum to meet current and future mobile communications requirements of the public safety and special emergency entities operating in its region. On August 20, 1990, Region 30 filed revisions to the plan, based on conversations with the Commission's staff and on April 22, 1991, the Region furnished the Commission with a list of vacant channels.

2. The Region 30 Plan was placed on Public Notice for comments, 55 FR 36701 (Sept. 6, 1990). The Commission received no comments in this proceeding.

3. We have reviewed the plan submitted for Region 30 and find that it conforms with the National Public Safety Plan. The plan includes all the necessary elements specified in the *Report and Order* in Gen. Docket No. 87-112, 3 FCC Rcd 905 (1987), and satisfactorily provides for the current and projected mobile communications requirements of the public safety and special emergency entities in the Albany area. We note, however, that the channel allotments contained in the Albany Plan may need to be modified to conform to the Arrangements between the United States and Canada, effective October 22, 1990, concerning use of the 821-824/866-869 MHz bands, 5 FCC Rcd 5793 (1990).

4. Accordingly, IT IS ORDERED that the Public Safety Radio Plan for Region 30 IS ACCEPTED, subject to the provisions of paragraph 3 above. Furthermore, licensing of the 821-824/866-869 MHz band in Region 30 may commence immediately.



NEW YORK - ALBANY (FCC Region 30)  
800 MHz REGIONAL PLANNING COMMITTEE  
Paul F. Schonewolf, Chairman  
1430 Balltown Road  
Schenectady, New York 12309  
July 24, 1995

Ms. Kathryn Hosford  
Public Safety Plan Administrator  
Wireless Radio Bureau  
Federal Communications Commission  
2025 M Street, N.W.  
Washington, D.C. 20554

RE: Region 30 Public Safety Plan Amendments  
(General Docket 90-394)

Dear Ms. Hosford:

At its last meeting, the Albany Region Public Safety Planning Committee established a Regional Plan Update Committee - as provided for in the Plan, and acted on amendments to the Regional Plan and its allotment table for Region 30.

In its notification of Plan Acceptance (General Docket 90-394) letter of June 3, 1991, the FCC advised that, with the signing of "Arrangements" between the United States and Canada, 5 FCC Rcd 5793 (1990), the Region 30 Plan may need to be modified to conform to these "Arrangements".

In fact, seven (7) Counties are partially within, and 6 Counties are totally within, the 100 KM. Sharing Zone. As identified in the opening two paragraphs of "CHANNEL ASSIGNMENTS BY APPLICANT / COUNTY" on page 34 of the Plan, the original channel plan was developed prior to the "Arrangements" noted above, and had attempted to illustrate a method of international shared use of this spectrum by applying the same demographic methods to each.

For that reason, the Region 30 Planning Committee feels that it is appropriate that its channel allotment plan should be reviewed and revised. Certain channels in the upper end of this spectrum were allotted for region-wide use by State Agencies or for specific classes of eligibles, and included low power (7.5 Watts maximum ERP) restricted use above channel 819 (guard) to and including channel 830. At the present time, only channels in these region-wide allotments have been licensed in Region 30.

The Planning Committee does not desire to change these particular region-wide channel allotments, but rather, to redistribute the other channels above 822/867.500 MHz - Channel 717, preferentially to those Counties which are within 140 KM. of the Canadian border, thereby impacted by the "Arrangements" with Canada, and more particularly, to redistribute those channels above 823/868.100 MHz - Channel 759, preferentially to those Counties within 100 KM. of the Canadian border. At the same time, considering changes to the channel allotment plans of Regions 8, 19, 28 and 36, the channel allotments for the remaining areas of Region 30 will also be reviewed and revised as appropriate.

Ms. Kathryn Hosford  
Federal Communications Commission  
July 24, 1995  
Page 2

In the meanwhile, the City of Auburn, Cayuga County, with fixed station transmitters proposed within the 100 KM. Sharing Zone, has requested a 5 channel trunking allotment. Geographical features of distance and topography to the South of the City of Auburn prevent any impact in the Commonwealth of Pennsylvania (Regions 28 and 36) and the Tri-State - New York Metropolitan Area (Region 8). Region 55 has sent a letter of concurrence, which is attached. Based on this information, incorporated in the City of Auburn's request of August 29, 1994, FCC, on September 7, 1994, granted the City of Auburn Special Temporary Authority to perform system test on these channels.

The Committee has considered their request, reviewed the intervening terrain obstruction and distance on signal impacts with adjoining regions, and finds: 1) it is consistent with the Committee's intent to redistribute the channel allotment table to conform with the Canadian Arrangements; 2) concurrence has been received from Region 55; and 3) channels should therefore be allotted to the City of Auburn, Cayuga County, and the channel allotment table of the Region 30 Plan revised accordingly, as follows:

<u>Channel</u>	<u>MHz</u>
768	823/868.2125
786	823/868.4375
797	823/868.5750
811	823/868.7500
815	823/868.8000

The Region 30 Planning Committee through its Regional Plan Update Committee will proceed with the review and revision, as appropriate, of the remainder of the channel allotment table - as previously identified, and expects to submit the results of that to the FCC later this year.

In other action, the Regional Planning Committee amended its Plan on page 7, the second paragraph under "Regional Plan Update Committee" and adding a third paragraph, both to read as follows (emphasis added to identify change):

"The standing membership of the RPUC shall consist of the APCO designated local frequency advisor for the Regional Planning Area, two members each representing the four geographic areas of Region 30 - Albany, Binghamton, Syracuse, and Plattsburgh (8 members). From time to time, the RPUC Chairman may appoint a member(s)-at-large. Subsequent to the initial RPUC appointments, all future RPUC appointments will be subject to majority approval of current RPUC membership. In no case shall any radio service have a voting membership greater than 49%."

"Subject to majority approval, other individuals may serve on the RPUC only in a non-voting status. The RPUC Chairman may exclude the presence of such members during any RPUC executive session."



Ms. Kathryn Hosford  
Federal Communications Commission  
July 24, 1995  
Page 3

The Region 30 Regional Plan Update Committee members are:

APCO designated local frequency advisor:

Gary Perkins - APCO/NNY

Albany (Central Area):

Paul Schonewolf - Fire  
Niskayuna Fire District #1

Robert Schlieman - Police  
New York State Police

Binghamton (Southern Area):

Harlin McEwen - Police  
Ithaca Police Department

Lyle Jones - Local Gov't  
Otsego County Emergency Services

Syracuse (Western Area):

John McClellan - Police  
Oneida Police Department

Walt Eccles - Local Gov't  
New York State Thruway Authority

Plattsburgh (Northern Area):


Jim King - Fire  
Clinton County Fire Coordinator

Keith Knowlton - Police  
St. Lawrence County Sheriff

Please include these items in the public file for Region 30, General Docket 90-394.

If you have any questions, please contact me by telephone at (518) 381-4832 or FAX at (518) 381-4833, or Robert Schlieman by telephone at (518) 457-9478 or FAX at (518) 457-3207.


Sincerely,

A large, stylized handwritten signature in black ink, which appears to read "Paul F. Schonewolf". The signature is written over the typed name and title.

Paul F. Schonewolf  
Chairman - Region 30

Enclosure - Region 55 Concurrence

C: Regional Planning Committee Chairmen - Regions 8, 19, 28, 36 and 55.  
Ali Shahnam - APCO AFC, Inc.  
Douglas R. Dickinson - Regional Plan Database.



## County of Erie

DENNIS T. GORSKI  
COUNTY EXECUTIVE

DEPARTMENT OF CENTRAL POLICE SERVICES  
JOHN N. CARDARELLI, COMMISSIONER

August 25, 1994

Robert F. Schlieman  
New York State Police  
Albany, New York

Reference your fax of August 24, 1994, we understand that the proposal would not result in interference to "Pool" allotments in Erie County and agree with the assessment to use these channels in the City of Auburn, New York.

Harold R. Miller  
Chairman  
Region 55 Planning Committee

Regional Planning Committee - FCC Region 30  
 Technical Subcommittee analysis:

City of Auburn, Cayuga County, New York, site reference:  
 42-55-43 N, 76-33-40 W

	<u>Channel</u>	<u>Frequency</u>	<u>Present User</u>	<u>Distance Miles</u>
	767	868.2000 -adj	Connecticut, State of	197
>	768	868.2125 MHz	Pennsylvania, Cmwlt. of	207
	769	868.2250 +adj	Pennsylvania, Cmwlt. of	169
	785	868.4250 -adj	Pennsylvania, Cmwlt. of	136
>	786	868.4375 MHz	Pennsylvania, Cmwlt. of	204
	787	868.4500 +adj	[ nothing found ]	
	796	868.5625 -adj	Pennsylvania, Cmwlt. of	144
>	797	868.5750 MHz	Pennsylvania, Cmwlt. of	131
	798	868.5875 +adj	Reading, PA, City of	182
	810	868.7375 -adj	Pennsylvania, Cmwlt. of	110
>	811	868.7500 MHz	Pennsylvania, Cmwlt. of	169
	812	868.7625 +adj	Pennsylvania, Cmwlt. of	152
	814	868.7875 -adj	Pennsylvania, Cmwlt. of	104
>	815	868.8000 MHz	Suffolk, NY, Co. of	218
	816	868.8125 +adj	Pennsylvania, Cmwlt. of	192

Data is from APCO Database, 8/23/94, by Gary Perkins - APCO/SNY, Member - Technical Subcommittee of the Region 30 Planning Committee ;

The City of Auburn, NY's proposed 5 dBuV/M mean signal coverage (co-channel protection contour) will not extend into Pennsylvania (Regions 28 and 36).

Some of the selected channel allotments for the City of Auburn, NY are co-channel with "Pool" allotments to Erie County in Region 55, however its 5 dBuV/M mean signal coverage will not extend as far West as Erie County.


The entire Region 30 plan is currently under review, including the requirements of the United States - Canadian Agreement (Agreement) for sharing spectrum.

Except for channels which have already been licensed, the County "Pool" allotments previously made are subject to change as a result of this review.

Therefore, none of the instant channel allotments proposed for the City of Auburn, NY, which would have been co-channel or adjacent channel to any previously allotted County "Pool" channels in the original Region 30 Plan, will present any problem.

The channels and operations proposed for the City of Auburn, NY are compliant with the Agreement.

Considering the above facts, it is recommended that channels 768, 786, 797, 811, and 815 be allotted to the City of Auburn, Cayuga County, NY for use within Cayuga County, and that these changes to the Region 30 Channel Allotment Table be filed with the Federal Communications Commission as an amendment to the Region 30 Plan.



8/25/94

Robert F. Schlieman  
Chairman - Technical Subcommittee  
Region 30 Planning Committee

SEE 8/25/94 FAX TRANSMITTED LETTER OF  
APPROVAL BY REGION 55 CHAIRMAN,  
ATTACHED.



Federal Communications Commission  
Washington, D.C. 20554

November 22, 1995

*Bob  
F-12*

In Reply Refer To:  
2000F/DB


Paul F. Schonewolf, Chairman  
Region 30  
800 MHz Regional Planning Committee  
1430 Balltown Road  
Schenectady, New York 12309

Dear Mr. Schonewolf:

On July 24, 1995, the Commission received an amendment from Region 30 requesting the redistribution of 5 channel trunking assignments (Channels 768, 786, 797, 811, and 815) for the City of Auburn, Cayuga County, New York. The request indicates that the amendment is consistent with the U.S./Canadian Arrangement and will not affect adjacent Regions. On November 3, 1995, the last adjacent Region filed concurrence with the amendment.

We have reviewed the amendment and found it to be in accord with the U.S./Canadian Arrangement, 5 FCC Rcd 5793 (1990). With concurrences from Regions 8, 19, 28 and 55, the revision is considered a minor amendment. Therefore, the amendment need not be placed on public notice for comment and is accepted as submitted. The Secretary's office will place your amendment of the Region 30 plan in the official docket file where it is available to the public. For further information, contact Deborah Behlin of my staff at (202) 418-0680.

Sincerely,

  
for Robert H. McNamara  
Chief, Private Wireless Division

Channel Number	Base Frequency (MHz)	Mobile Frequency (MHz)	User1	User2	User3	User4	User5	User6	User7	User8
1	851.0125	806.0125	CAYUGA, COUNTY OF (# of Locs:11 , [-2 (WQWU798)-----72 (WQWU798)], [C0---C3])	ALBANY, COUNTY OF (# of Locs:8 , [0 (WQVB398)-----], [C0---])	Cortland County Department of Emergency Response & Communications (# of Locs:7 , [-----72 (WQSD862)], [C0---])	ESSEX, COUNTY OF (# of Locs:1 , [-2 (WNQS440)-----], [C0---])	ONONDAGA, COUNTY OF (# of Locs:6 , [-2 (WPLS261)-----72 (WQNC539)], [---C3])	OSWEGO, COUNTY OF (# of Locs:5 , [-2 (WQWW700)-----], [C0---])	RENSSELAER, COUNTY OF (# of Locs:4 , [0 (WQVJ227)-----], [C0---])	DELAWARE, COUNTY OF (# of Locs:3 , [0 (WRAW550)-----], [C0---])
2	851.0375	806.0375								
3	851.05	806.05								
4	851.0625	806.0625								
5	851.075	806.075	RENSSELAER, COUNTY OF (# of Locs:9 , [0 (WQVJ653)-----], [C0---])							
6	851.0875	806.0875	COUNTY OF CLINTON (# of Locs:2 , [-2 (WPCJ415)---], [C0---])							
7	851.1	806.1								
8	851.1125	806.1125	AUBURN, CITY OF (# of Locs:1 , [-2 (KNNH572)-----], [C0---])							
9	851.125	806.125								
10	851.1375	806.1375								
11	851.15	806.15								
12	851.1625	806.1625	Saratoga County Office of Emergency Services (# of Locs:7 , [0 (WQMA390)-----], [C0---])							
13	851.175	806.175								
14	851.1875	806.1875	GLENVILLE, TOWN OF (# of Locs:5 , [0 (WPTC845)-----], [C0---])							
15	851.2	806.2								
16	851.2125	806.2125	Saratoga County Office of Emergency Services (# of Locs:3 , [0 (WQMA469)-----], [C0---])							
17	851.225	806.225								
18	851.2375	806.2375								
19	851.25	806.25								
20	851.2625	806.2625	ALBANY, COUNTY OF (# of Locs:3 , [0 (WQVB398)-----], [C0---])	AUBURN, CITY OF (# of Locs:1 , [-2 (KNNH572)-----], [C0---])						
21	851.275	806.275								
22	851.2875	806.2875								
23	851.3	806.3								
24	851.3125	806.3125	COUNTY OF CLINTON (# of Locs:4 , [-2 (WPWA320)-----], [C0---])							
25	851.325	806.325								
26	851.3375	806.3375								
27	851.35	806.35								
28	851.3625	806.3625								
29	851.375	806.375								
30	851.3875	806.3875								
31	851.4	806.4								
32	851.4125	806.4125	Saratoga County Office of Emergency Services (# of Locs:3 , [0 (WQMA469)-----], [C0---])							
33	851.425	806.425								
34	851.4375	806.4375								
35	851.45	806.45								
36	851.4625	806.4625								
37	851.475	806.475								
38	851.4875	806.4875								
	851.5	806.5								
39	851.5125	806.5125	CAYUGA, COUNTY OF (# of Locs:11 , [-2 (WQWU798)-----72 (WQWU798)], [C0---C3])	Cortland County Department of Emergency Response & Communications (# of Locs:7 , [-----72 (WQSD862)], [C0---])	ONONDAGA, COUNTY OF (# of Locs:6 , [-2 (WPLS261)-----72 (WQNC539)], [---C3])	ESSEX, COUNTY OF (# of Locs:1 , [-2 (WNQS440)-----], [C0---])	OSWEGO, COUNTY OF (# of Locs:5 , [-2 (WQWW700)-----], [C0---])	RENSSELAER, COUNTY OF (# of Locs:4 , [0 (WQVJ227)-----], [C0---])	DELAWARE, COUNTY OF (# of Locs:3 , [0 (WRAW550)-----], [C0---])	MADISON, COUNTY OF (# of Locs:3 , [0 (WQRE873)-----72 (WQRE873)], [C0---])
40	851.5375	806.5375								
41	851.55	806.55								
42	851.5625	806.5625								
43	851.575	806.575								
44	851.5875	806.5875	Saratoga County Office of Emergency Services (# of Locs:7 , [0 (WQMA390)-----], [C0---])							
45	851.6	806.6								
46	851.6125	806.6125								
47	851.625	806.625								
48	851.6375	806.6375								
49	851.65	806.65	Saratoga County Office of Emergency Services (# of Locs:7 , [0 (WQMA390)-----], [C0---])							
50	851.6625	806.6625								
51	851.675	806.675								
52	851.6875	806.6875								
53	851.7	806.7	TROY, CITY OF (# of Locs:1 , [0 (WQVB954)-----], [C0---])							
54	851.7125	806.7125								
55	851.725	806.725								
56	851.7375	806.7375	ALBANY, COUNTY OF (# of Locs:12 , [0 (WQVA826)-----], [C0---])							
57	851.75	806.75								
58	851.7625	806.7625								
59	851.775	806.775								
60	851.7875	806.7875								
61	851.8	806.8								
62	851.8125	806.8125								
63	851.825	806.825	TROY, CITY OF (# of Locs:1 , [0 (WQVB954)-----], [C0---])							
64	851.8375	806.8375								
65	851.85	806.85								
66	851.8625	806.8625								
67	851.875	806.875								
68	851.8875	806.8875	COUNTY OF CLINTON (# of Locs:4 , [-2 (WPCJ415)---], [C0---])	AUBURN, CITY OF (# of Locs:1 , [-2 (KNNH572)-----], [C0---])						
69	851.9	806.9								
70	851.9125	806.9125								

Channel Number	Base Frequency (MHz)	Mobile Frequency (MHz)	User1	User2	User3	User4	User5	User6	User7	User8
71	851.925	806.925	RENSSELAER, COUNTY OF (# of Locs:9 , [0 (WQVJ653)-----], [C0---])							
72	851.9375	806.9375								
73	851.95	806.95								
74	851.9625	806.9625								
75	851.975	806.975	Saratoga County Office of Emergency Services (# of Locs:7 , [0 (WQMA390)-----], [C0---])							
76	851.9875	806.9875								
77	852.0125	807.0125	CAYUGA, COUNTY OF (# of Locs:11 , [-2 (WQWU798)-----72 (WQWU798)], [C0---C3])	Cortland County Department of Emergency Response & Communications (# of Locs:7 , [-----72 (WQSD862)], [C0---])	ONONDAGA, COUNTY OF (# of Locs:6 , [-2 (WPLS261)-----72 (WQNC539)], [--C3])	ESSEX, COUNTY OF (# of Locs:1 , [-2 (WNQS440)-----], [C0---])	OSWEGO, COUNTY OF (# of Locs:5 , [-2 (WQWW700)-----], [C0---])	RENSSELAER, COUNTY OF (# of Locs:4 , [0 (WQVJ227)-----], [C0---])	DELAWARE, COUNTY OF (# of Locs:3 , [0 (WRAW550)-----], [C0---])	MADISON, COUNTY OF (# of Locs:3 , [0 (WQRE873)-----72 (WQRE873)], [C0---])
78	852.0375	807.0375								
79	852.05	807.05								
80	852.0625	807.0625								
81	852.075	807.075								
82	852.0875	807.0875								
83	852.1	807.1								
84	852.1125	807.1125	COUNTY OF CLINTON (# of Locs:3 , [-2 (WPCJ415)-----], [C0---])							
85	852.125	807.125								
86	852.1375	807.1375	Saratoga County Office of Emergency Services (# of Locs:7 , [0 (WQMA390)-----], [C0---])							
87	852.15	807.15								
88	852.1625	807.1625								
89	852.175	807.175								
90	852.1875	807.1875	ALBANY, COUNTY OF (# of Locs:12 , [0 (WQVA826)-----], [C0---])							
91	852.2	807.2								
92	852.2125	807.2125								
93	852.225	807.225	Saratoga County Office of Emergency Services (# of Locs:7 , [0 (WQMA390)-----], [C0---])							
94	852.2375	807.2375								
95	852.25	807.25	Saratoga County Office of Emergency Services (# of Locs:7 , [0 (WQMA390)-----], [C0---])							
96	852.2625	807.2625								
97	852.275	807.275								
98	852.2875	807.2875								
99	852.3	807.3								
100	852.3125	807.3125								
101	852.325	807.325								
102	852.3375	807.3375								
103	852.35	807.35								
104	852.3625	807.3625	COUNTY OF CLINTON (# of Locs:4 , [-2 (WPCJ415)-----], [C0---])							
105	852.375	807.375								
106	852.3875	807.3875								
107	852.4	807.4								
108	852.4125	807.4125								
109	852.425	807.425								
110	852.4375	807.4375								
111	852.45	807.45								
112	852.4625	807.4625	COUNTY OF CLINTON (# of Locs:2 , [-2 (WPCJ415)-----], [C0---])							
113	852.475	807.475								
114	852.4875	807.4875								
115	852.5125	807.5125	DELAWARE, COUNTY OF (# of Locs:3 , [0 (WRAW550)-----], [C0---])	CAYUGA, COUNTY OF (# of Locs:11 , [-2 (WQWU798)-----72 (WQWU798)], [C0---C3])	Cortland County Department of Emergency Response & Communications (# of Locs:7 , [-----72 (WQSD862)], [C0---])	ESSEX, COUNTY OF (# of Locs:1 , [-2 (WNQS440)-----], [C0---])	ONONDAGA, COUNTY OF (# of Locs:6 , [-2 (WPLS261)-----72 (WQNC539)], [--C3])	OSWEGO, COUNTY OF (# of Locs:5 , [-2 (WQWW700)-----], [C0---])	ALBANY, COUNTY OF (# of Locs:4 , [0 (WQVB398)-----], [C0---])	RENSSELAER, COUNTY OF (# of Locs:4 , [0 (WQVJ227)-----], [C0---])
116	852.5375	807.5375								
117	852.55	807.55	Saratoga County Office of Emergency Services (# of Locs:7 , [0 (WQMA390)-----], [C0---])							
118	852.5625	807.5625	COUNTY OF CLINTON (# of Locs:4 , [-2 (WPCJ415)-----], [C0---])							
119	852.575	807.575	ALBANY, COUNTY OF (# of Locs:3 , [0 (WQVB398)-----], [C0---])							
120	852.5875	807.5875								
121	852.6	807.6	Saratoga County Office of Emergency Services (# of Locs:3 , [0 (WQMA469)-----], [C0---])							
122	852.6125	807.6125								
123	852.625	807.625								
124	852.6375	807.6375								
125	852.65	807.65								
126	852.6625	807.6625								
127	852.675	807.675								
128	852.6875	807.6875								
129	852.7	807.7	TROY, CITY OF (# of Locs:1 , [0 (WQVB954)-----], [C0---])							
130	852.7125	807.7125								
131	852.725	807.725								
132	852.7375	807.7375								
133	852.75	807.75								
134	852.7625	807.7625								
135	852.775	807.775	Saratoga County Office of Emergency Services (# of Locs:7 , [0 (WQMA390)-----], [C0---])							
136	852.7875	807.7875								
137	852.8	807.8	AUBURN, CITY OF (# of Locs:1 , [-2 (KNNH572)-----], [C0---])							
138	852.8125	807.8125	COUNTY OF CLINTON (# of Locs:4 , [-2 (WPCJ415)-----], [C0---])							

Channel Number	Base Frequency (MHz)	Mobile Frequency (MHz)	User1	User2	User3	User4	User5	User6	User7	User8
139	852.825	807.825	TROY, CITY OF (# of Locs:1 , [0 (WQVB954)-----], [C0---])							
140	852.8375	807.8375								
141	852.85	807.85	Saratoga County Office of Emergency Services (# of Locs:3 , [0 (WQMA469)-----], [C0---])							
142	852.8625	807.8625								
143	852.875	807.875								
144	852.8875	807.8875								
145	852.9	807.9								
146	852.9125	807.9125	COUNTY OF CLINTON (# of Locs:2 , [-2 (WPCJ415)-----], [C0---])							
147	852.925	807.925								
148	852.9375	807.9375								
149	852.95	807.95	ALBANY, COUNTY OF (# of Locs:12 , [0 (WQVA826)-----], [C0---])							
150	852.9625	807.9625								
151	852.975	807.975								
152	852.9875	807.9875								
153	853.0125	808.0125	DELAWARE, COUNTY OF (# of Locs:3 , [0 (WRAW550)-----], [C0---]) COUNTY OF CLINTON (# of Locs:3 , [-2 (WPCJ415)-----], [C0---])	CAYUGA, COUNTY OF (# of Locs:11 , [-2 (WQWU798)-----72 (WQWU798)], [C0---C3])	Cortland County Department of Emergency Response & Communications (# of Locs:7 , [-----72 (WQSD862)], [C0---])	MADISON, COUNTY OF (# of Locs:3 , [0 (WQRE873)-----72 (WQRE873)], [C0---])	ONONDAGA, COUNTY OF (# of Locs:6 , [-2 (WPLS261)-----72 (WQNC539)], [---C3])	OSWEGO, COUNTY OF (# of Locs:5 , [-2 (WQWW700)-----], [C0---])	RENSSELAER, COUNTY OF (# of Locs:4 , [0 (WQVJ227)-----], [C0---])	ESSEX, COUNTY OF (# of Locs:1 , [-2 (WNQS440)-----], [C0---])
154	853.0375	808.0375								
155	853.05	808.05								
156	853.0625	808.0625	COUNTY OF CLINTON (# of Locs:4 , [-2 (WPCJ415)-----], [C0---])							
157	853.075	808.075								
158	853.0875	808.0875								
159	853.1	808.1								
160	853.1125	808.1125	Saratoga County Office of Emergency Services (# of Locs:7 , [0 (WQMA390)-----], [C0---])							
161	853.125	808.125								
162	853.1375	808.1375	Saratoga County Office of Emergency Services (# of Locs:2 , [0 (WQMA390)-----], [C0---])							
163	853.15	808.15	NEW YORK, STATE OF (# of Locs:1 , [-2 (WQWX913)-----], [---C3])							
164	853.1625	808.1625								
165	853.175	808.175								
166	853.1875	808.1875								
167	853.2	808.2								
168	853.2125	808.2125	AUBURN, CITY OF (# of Locs:1 , [-2 (KNNH572)-----], [C0---])							
169	853.225	808.225								
170	853.2375	808.2375								
171	853.25	808.25								
172	853.2625	808.2625								
173	853.275	808.275								
174	853.2875	808.2875								
175	853.3	808.3								
176	853.3125	808.3125								
177	853.325	808.325								
178	853.3375	808.3375								
179	853.35	808.35								
180	853.3625	808.3625	ALBANY, COUNTY OF (# of Locs:3 , [0 (WQVB398)-----], [C0---])							
181	853.375	808.375								
182	853.3875	808.3875								
183	853.4	808.4	NEW YORK, STATE OF (# of Locs:1 , [-2 (WQWX913)-----], [---C3]) Saratoga County Office of Emergency Services (# of Locs:2 , [0 (WQMA390)-----], [C0---])							
184	853.4125	808.4125								
185	853.425	808.425								
186	853.4375	808.4375								
187	853.45	808.45								
188	853.4625	808.4625								
189	853.475	808.475								
190	853.4875	808.4875								
191	853.5	808.5								
192	853.5125	808.5125								
193	853.525	808.525	Saratoga County Office of Emergency Services (# of Locs:7 , [0 (WQMA390)-----], [C0---])							
194	853.5375	808.5375								
195	853.55	808.55								
196	853.5625	808.5625								
197	853.575	808.575								
198	853.5875	808.5875								
199	853.6	808.6								
200	853.6125	808.6125								
201	853.625	808.625								
202	853.6375	808.6375								
203	853.65	808.65	NEW YORK, STATE OF (# of Locs:1 , [-2 (WQWX913)-----], [---C3])							
204	853.6625	808.6625								
205	853.675	808.675								
206	853.6875	808.6875								
207	853.7	808.7	TROY, CITY OF (# of Locs:1 , [0 (WQVB954)-----], [C0---])							
208	853.7125	808.7125								
209	853.725	808.725								



Channel Number	Base Frequency (MHz)	Mobile Frequency (MHz)	User1	User2	User3	User4	User5	User6	User7	User8
210	853.7375	808.7375	ALBANY, COUNTY OF (# of Locs:12 , [0 (WQVA826)-----], [C0---])							
211	853.75	808.75								
212	853.7625	808.7625	Saratoga County Office of Emergency Services (# of Locs:7 , [0 (WQMA390)-----], [C0---])							
213	853.775	808.775	Saratoga County Office of Emergency Services (# of Locs:2 , [0 (WQMA390)-----], [C0---])							
214	853.7875	808.7875								
215	853.8	808.8								
216	853.8125	808.8125								
217	853.825	808.825	TROY, CITY OF (# of Locs:1 , [0 (WQVB954)-----], [C0---])							
218	853.8375	808.8375								
219	853.85	808.85								
220	853.8625	808.8625								
221	853.875	808.875								
222	853.8875	808.8875								
223	853.9	808.9								
224	853.9125	808.9125								
225	853.925	808.925								
226	853.9375	808.9375								
227	853.95	808.95								
228	853.9625	808.9625								
229	853.975	808.975								
230	853.9875	808.9875								



**NEW ENGLAND RADIO PLANNING COMMITTEE  
FCC AREA 19  
PLAN UPDATE COMMITTEE**

December 12, 2018

Mr. Lee Shurtleff, Region 30 800MHz Chairman  
92 Brown Road  
Ithaca, NY 14850

Dear Chairman Shurtleff;

Upon email receipt of the Region 30 Plan Amendment to Region 19 dated November 12, 2018, members of Region 19 were emailed copies for immediate review and requested to email any issues or concerns to me. On December 11, 2018, the New England Region 19 800MHz Committee identified as an Agenda item Region 30 request for concurrence of its 800MHz Plan Amendment. The changes to the plan were presented to members of the Region 19 800MHz Committee and questions were addressed by a member of your committee, Mr. Robert Isby. At the conclusion of discussion, a motion was raised to accept the changes to your plan and approve your Region's 800MHz Plan Amendment. The motion was passed unanimously.

By this letter, the New England Region 19 800MHz Committee concurs with your Region's 800MHz Plan Amendment.

Should you have any questions, please call me at 860-685-8157.

Sincerely,

Jerry Zarwanski  
Chairman, Region 19 800MHz

CC: Larissa Guedko, Region 30 Vice-Chair  
Matthew Delaney, Technical Subcommittee Chair

**860 685-8157  
DIRECT CORRESPONDENCE TO THE COMMITTEE  
C/O DIVISION OF STATEWIDE EMERGENCY TELECOMMUNICATIONS  
1111 COUNTRY CLUB RD  
MIDDLETOWN, CT 06457**



# Region 55

## 700 MHz & 800 MHz Regional Public Safety Planning Committee

(New York – Buffalo Area)

---



December 18, 2018

Lee Shurtleff, Chair FCC Region 30  
92 Brown Rd  
Ithaca, NY 14850

Dear Chairman Shurtleff-

An electronic vote by members of *FCC Region 55* in November 2018 approved Region 30's Plan for Interregional Concurrence.

Respectfully,

Allen Turner, Region 55 Secretary

---

**Regional Chairperson**

Mr. Steven C. Sharpe  
Genesee County  
Director of Emergency Communications  
165 Park Road  
Batavia, New York 14020  
(585) 345-3000 Ext. 3400  
ssharp@co.genesee.ny.us

---

**Regional Vice-Chairperson**

Mr. Marc E. Kasprzak  
Niagara County  
Director of Emergency Communications  
PO Box 496  
5526 Niagara Street Extension  
Lockport, New York 14095  
(716) 438-3138  
Marc.Kasprzak@niagaracounty.com



## **REGION 28 – 700/800 MHz REGIONAL PLANNING COMMITTEE**

*EASTERN PENNSYLVANIA, SOUTHERN NEW JERSEY, and DELAWARE*

*Department of Safety and Homeland Security*

*Division of Communications*

*3050 Upper King Road*

*Dover, DE 19904-6410*

**Thomas Kadunce, Chairman**  
**John Miller, Vice Chairman**

**Ph: (302) 697-4486 E-Mail: [tom.kadunce@state.de.us](mailto:tom.kadunce@state.de.us)**  
**Ph: (609) 943-4908 E-Mail: [john.miller@tech.nj.gov](mailto:john.miller@tech.nj.gov)**

---

January, 2 2019

Lee Shurtleff, Director / Fire Coordinator  
Tompkins County Department of Emergency Response  
Chairman, FCC Regional Planning Committee 30 (700 & 800 MHz)  
92 Brown Rd.  
Ithaca, NY 14850

**RE: FCC Regional Planning Committee (RPC) 30 Proposed 800 MHz Plan Update, Version 2018.Nov.05**

Dear Chairman Shurtleff:

On November 12, 2018 RPC 28 (Eastern Pennsylvania, Southern New Jersey, and Delaware) received a request for concurrence from RPC 30 for its proposed RPC 30 800 MHz Plan Update, Version 2018.Nov.05.

The Region 28 Technical Sub-Committee has completed its review of the proposed Plan update, and hereby provides this correspondence to serve as the official, written concurrence for the proposed RPC 30 800 MHz Plan update.

If you have any questions or concerns please do not hesitate to contact me at (302) 697-4486 or John Miller at (609) 943-4908

Sincerely,

Thomas J. Kadunce, Chairman  
Region 28, 700 MHz and 800 MHz  
Division of Communications  
Department of Safety and Homeland Security  
3050 Upper King Road  
Dover, Delaware 19904-6410

# *FCC Region 36- 700 & 800 MHz Frequency Planning Committee*

Western Pennsylvania (counties west of the Susquehanna River)



Interim Chairperson: Robert L. Barnham  
Director, Statewide Radio Network Division  
Phone: 717-346-8058 Email: [rbarnham@pa.gov](mailto:rbarnham@pa.gov)

Vice-Chairperson: Charles Keith Leto  
Project Coordinator, Statewide Radio Network Division  
Phone: 717-772-8024 Email: [cleto@pa.gov](mailto:cleto@pa.gov)

Commonwealth of Pennsylvania, Statewide Radio Network Division  
8001 Bretz Drive, Harrisburg, PA 17112 (Fax: 717-772-8097)

January 14, 2019

Lee Shurtleff, Director / Fire Coordinator  
Tompkins County Department of Emergency Response  
Chairman, FCC Regional Planning Committee 30 (700 & 800 MHz)  
92 Brown Rd.  
Ithaca, NY 14850


Subject: FCC Regional Planning Committee (RPC) 30 Proposed 800 MHz Plan Update, Version Nov 5, 2018.

Dear Chairman Shurtleff:

Via email request from Robert H. Isby, Secretary, PSR30 700 & 800 MHz RPC's, on November 12, 2018, RPC-36 received a request for concurrence from RPC 30 for its proposed RPC 30 800 MHz Plan Update, Version Nov 5, 2018. With this letter RPC-36 provides concurrence to RPC-30 for the subject plan update.

Region 36 stipulates that FCC Rules, Title 47, and revisions, shall be complied with and implementation of the subject proposal shall not cause interference to any entity within Pennsylvania, RPC-36. We appreciate the continued good communication and regret any inconvenience our delay in response has caused.

Thank you and best regards,

  
Robert L. Barnham  
Interim Chairperson, RPC-36 committee

  
Charles Keith Leto  
Vice-Chairperson, RPC-36 committee  
LOC\_RPC-30-NY-800MHz-PlanUpdate-Nov-5-2018\_RPC-36-Jan-14-2019



**Region 8  
800 MHz Regional Public Safety  
Planning Committee**

Regional Planning Committee



**Maribel Martinez-Bradwell  
Vice Chair**

FCC Region 8 700 and 800-MHz Planning Committees  
New York State Police  
Radio Engineer  
1220 Washington Ave.  
State Campus, Building 22  
Albany, NY 12226  
Office: (518) 457-8995

[Maribel.Martinez-Bradwell@troopers.ny.gov](mailto:Maribel.Martinez-Bradwell@troopers.ny.gov)

---

January, 2 2019

Lee Shurtleff, Director / Fire Coordinator  
Tompkins County Department of Emergency Response  
Chairman, FCC Regional Planning Committee 30 (700 & 800 MHz)  
92 Brown Rd.  
Ithaca, NY 14850

**RE: FCC Regional Planning Committee (RPC) 30 Proposed 800 MHz Plan Update, Version 2018.Nov.05**

Dear Chairman Shurtleff:

On November 12, 2018 RPC 8 (Southeastern New York, Northern New Jersey and Southwest Connecticut) received a request for concurrence from RPC 30 for its proposed RPC 30 800 MHz Plan Update, Version 2018.Nov.05.

The Region 8 Technical Sub-Committee has completed its review of the proposed Plan update, and hereby provides this correspondence to server as the official, written concurrence for the proposed RPC 30 800 MHz Plan update.

Please feel free to contact me at (518) 457-8995 or Joseph Yurman at (646) 252-3231, if you have any questions.

Sincerely,

---

Maribel Martinez Bradwell  
Region 8 Vice Chair