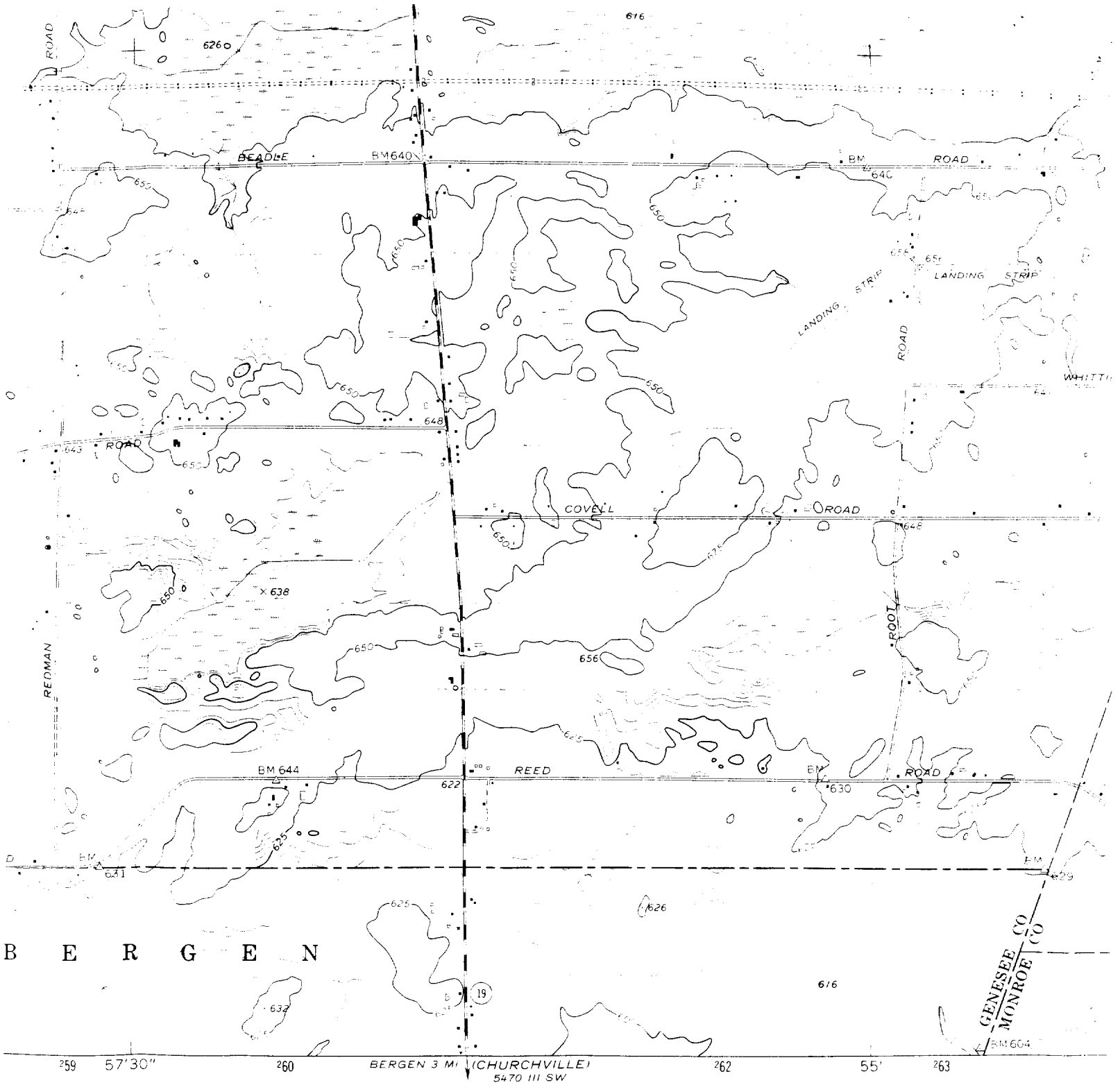

SCALE 1:24 000

1 MILE

1000 0 1000 2000 3000 4000 5000 6000 7000 FEET

1 KILOMETER

CONTOUR INTERVAL 5 FEET
NATIONAL GEODETIC VERTICAL DATUM OF 1929

978 MAGNETIC NORTH
T CENTER OF SHEET

NEW YORK

QUADRANGLE LOCATION

THIS MAP COMPLIES WITH NATIONAL MAP ACCURACY STANDARDS
FOR SALE BY U. S. GEOLOGICAL SURVEY, RESTON, VIRGINIA 22092
A FOLDER DESCRIBING TOPOGRAPHIC MAPS AND SYMBOLS IS AVAILABLE ON REQUEST

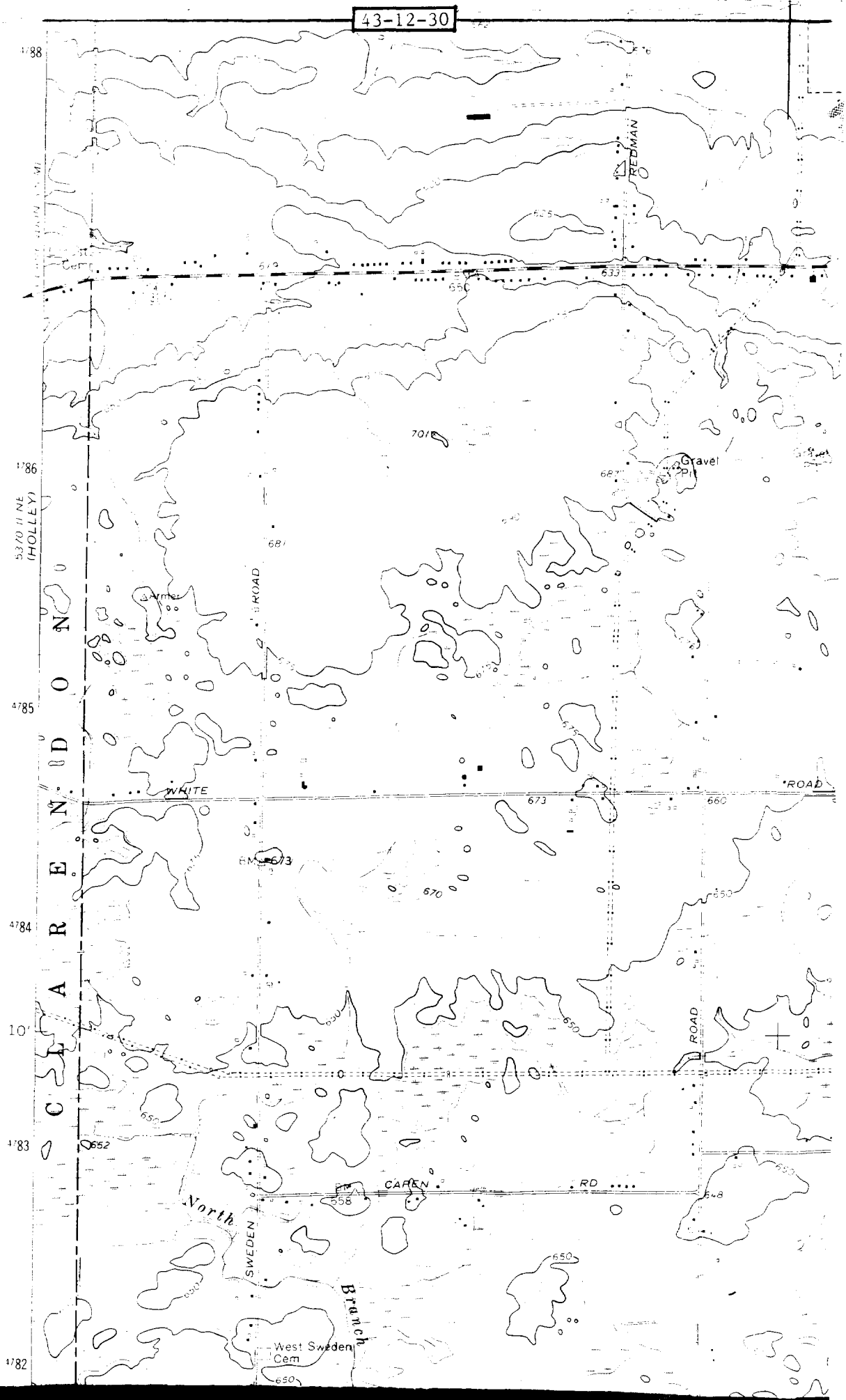
43-12-30
4788
4786
4785
4784
4783
4782
5370 II NE
(HOLLEY)
C L A R E N D O N
REDMAN
Gravel Pit
ROAD
WHITE
ROAD
673
660
670
650
652
CAREN
RD
558
648
North
SWEDEN
Branch
West Sweden Cem

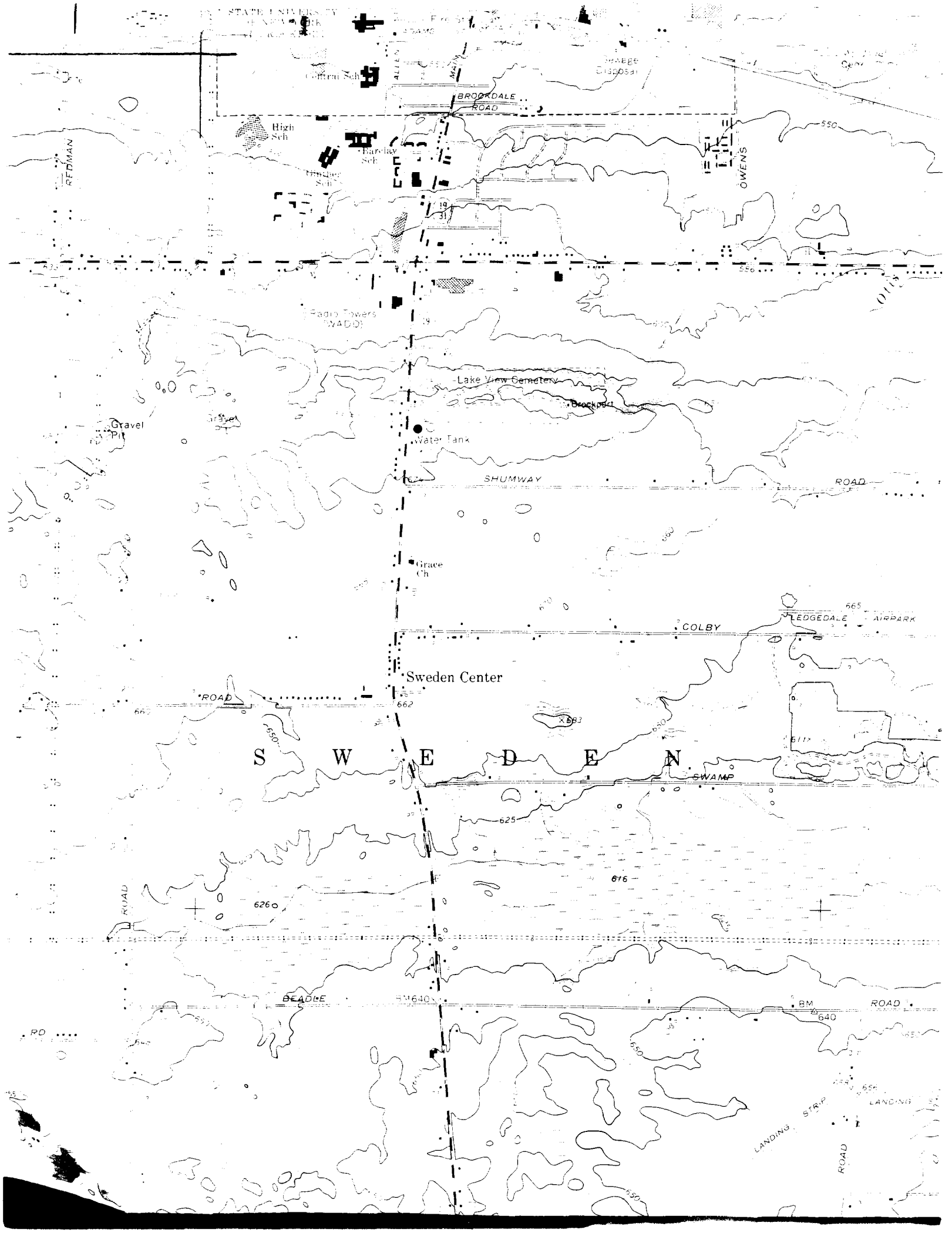
BROOKDALE
ROAD
High Sch
Barclay Sch
REDMAN
OWENS
550
556
Radio Towers (WADD)
Lake View Cemetery
Brockport
Gravel Pit
Water Tank
SHUMWAY
ROAD
Grace Ch
COLBY
LEDGEDALE
AIRPARK
665
Sweden Center
ROAD
662
S W E D E N
SWAMP
625
616
626
ROAD
BEADLE
BM640
BM
640
ROAD
650
LANDING STRIP
LANDING
ROAD

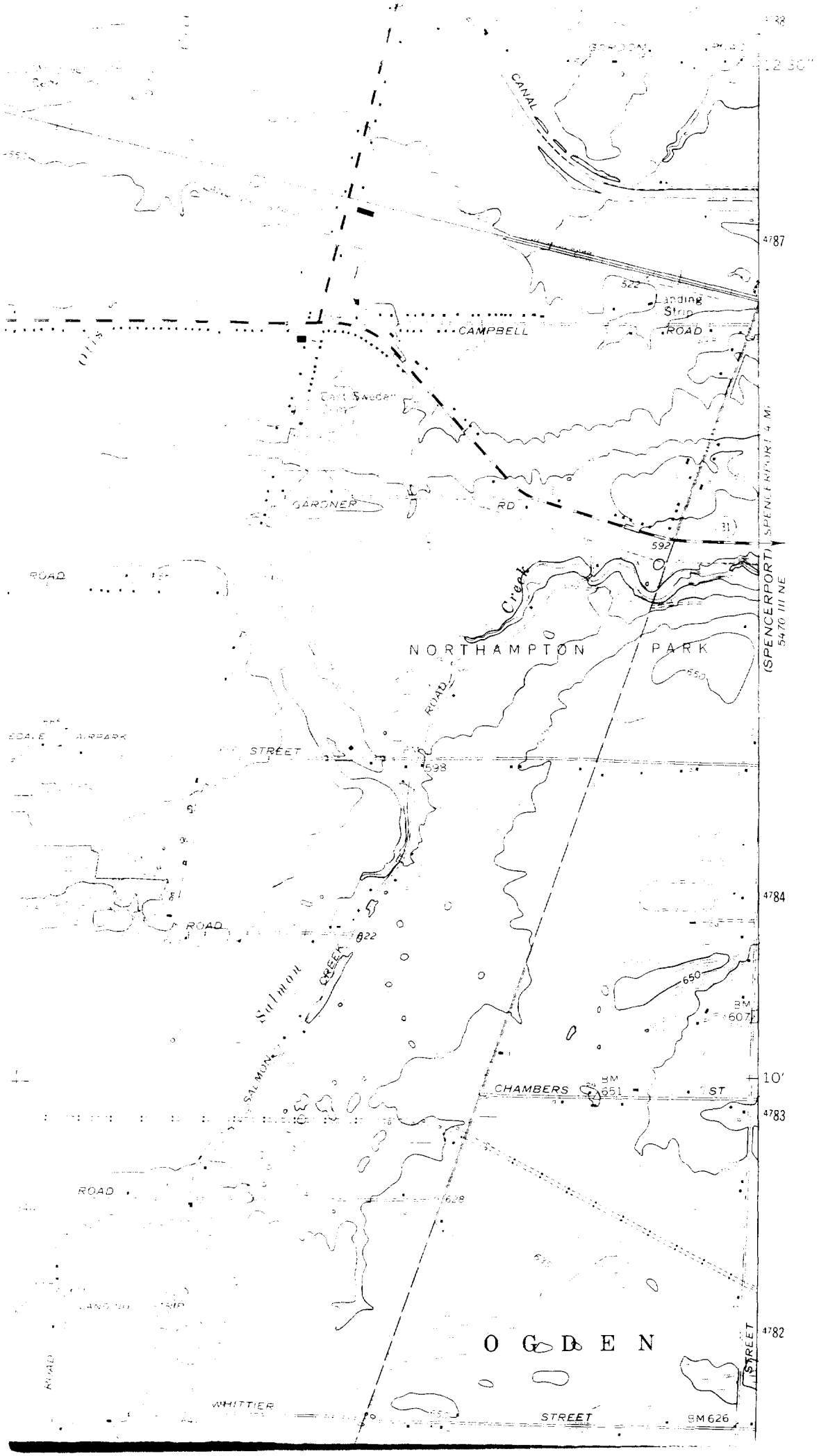

CANAL
Landing Strip
CAMPBELL
ROAD
East Sweden
GARDNER
RD
ROAD
Creek
NORTHAMPTON
PARK
ROAD
STREET
598
ROAD
622
Salmon
CREEK
SALMON
650
BM 607
CHAMBERS
BM 651
ST
ROAD
628
OGDEN
WHITTIER
STREET
BM 626
STREET
(SPENCERPORT)
5470 III NE
4787
4784
4783
4782
10'

UNITED STATES
DEPARTMENT OF THE INTERIOR
GEOLOGICAL SURVEY

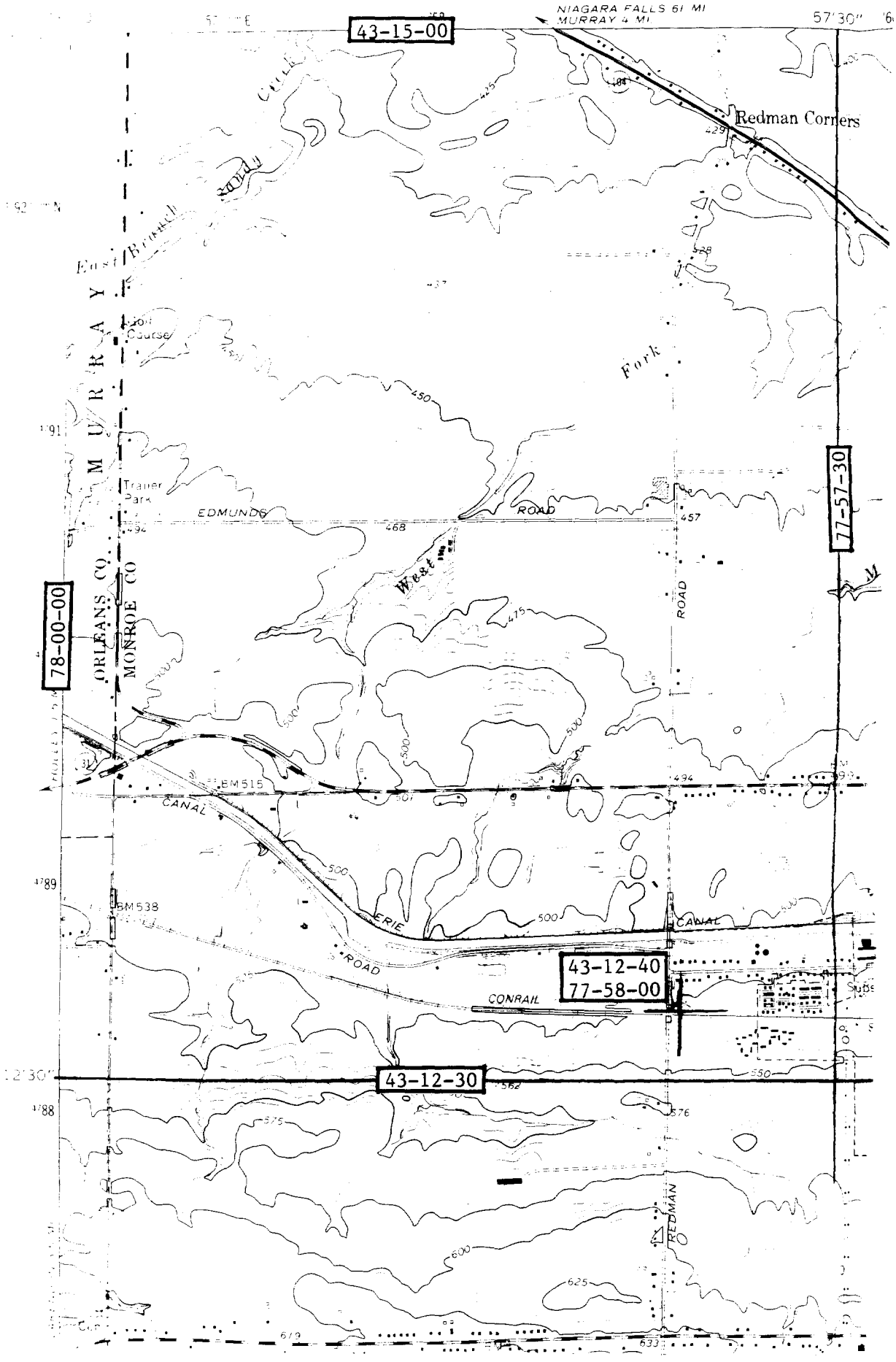

STATE OF NEW YORK
DEPARTMENT OF TRANSPORTATION

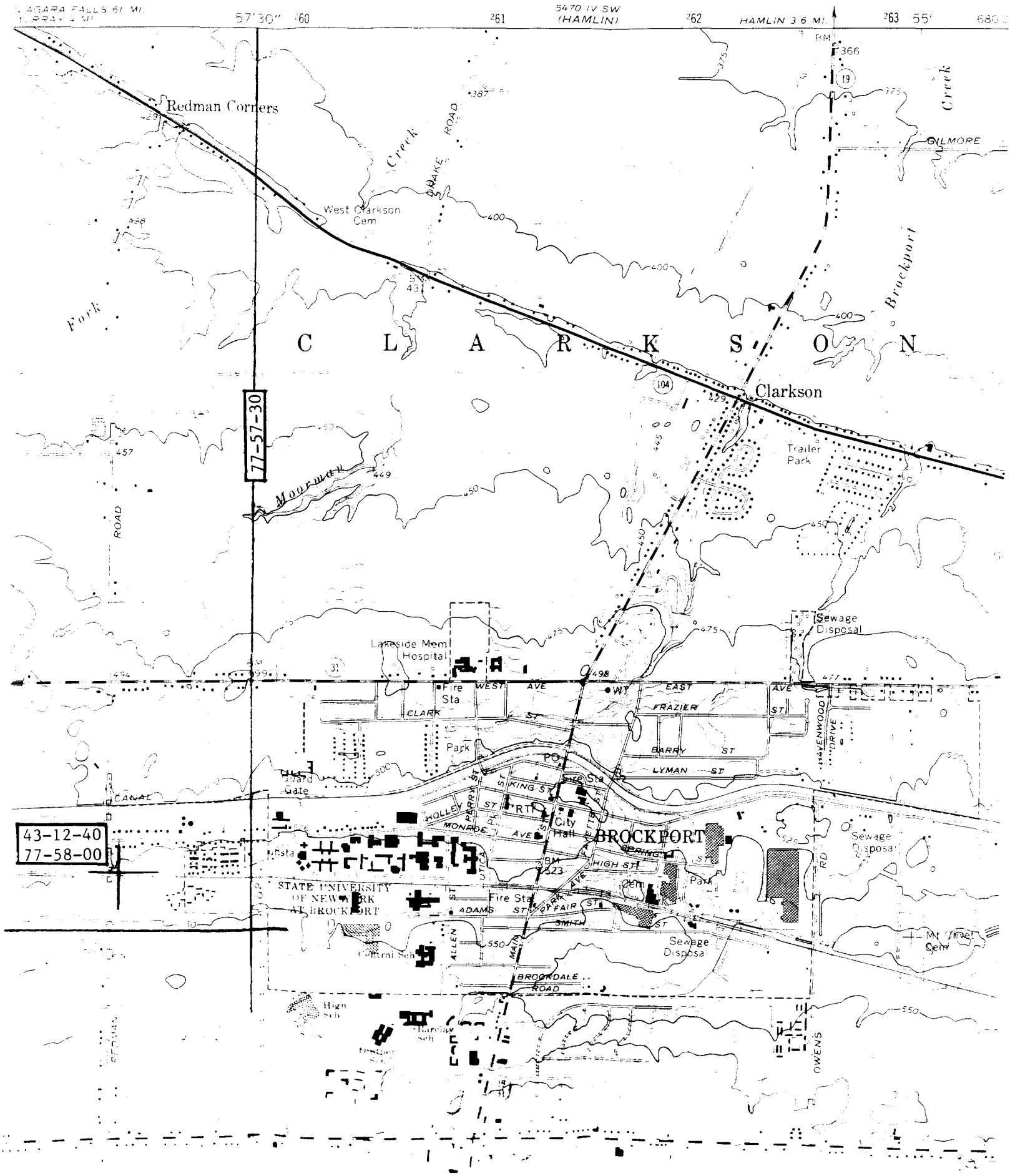

BROCKPORT QUADRANGLE
NEW YORK
7.5 MINUTE SERIES (TOPOGRAPHIC)
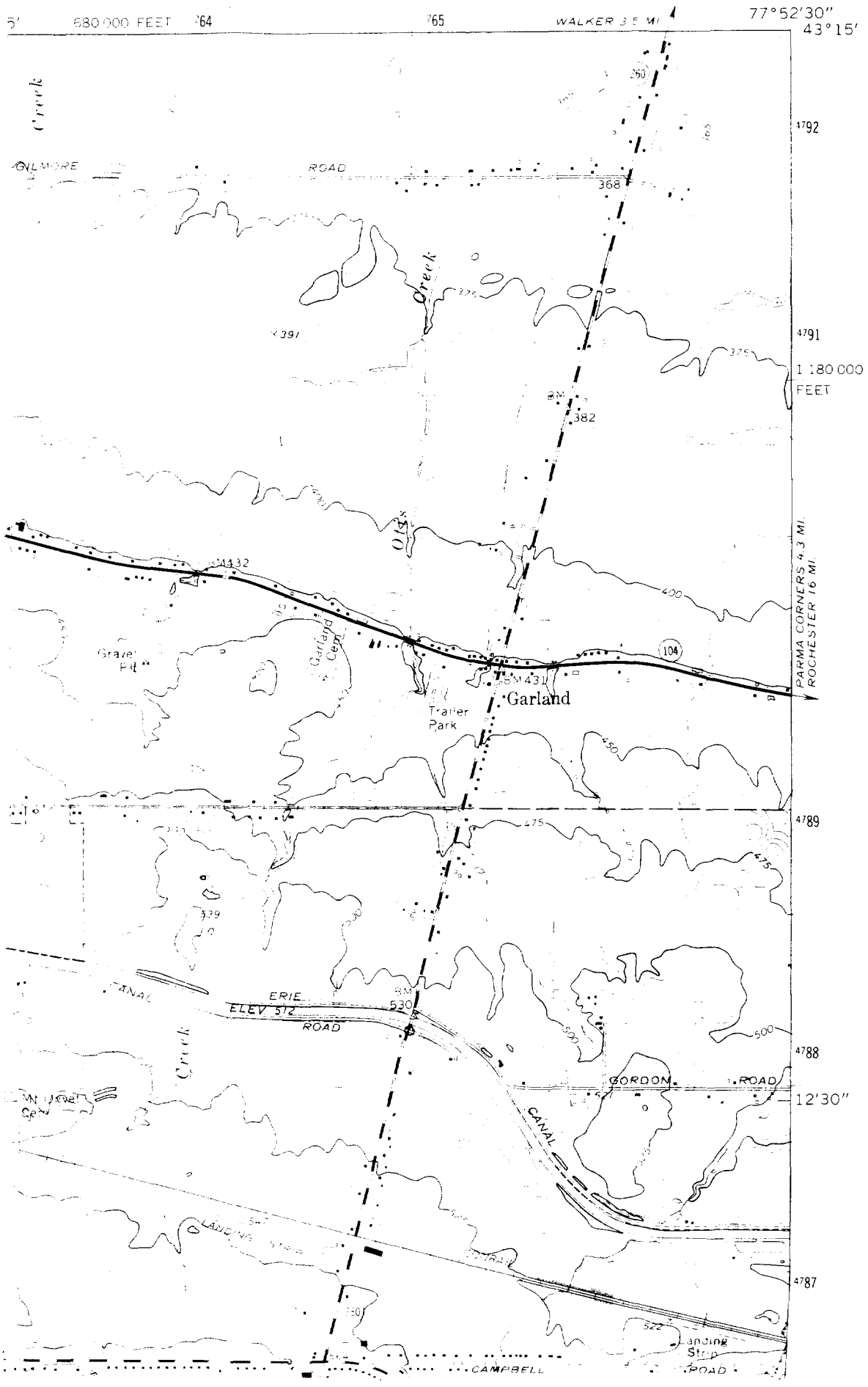
5470 IV SE (HILTON)