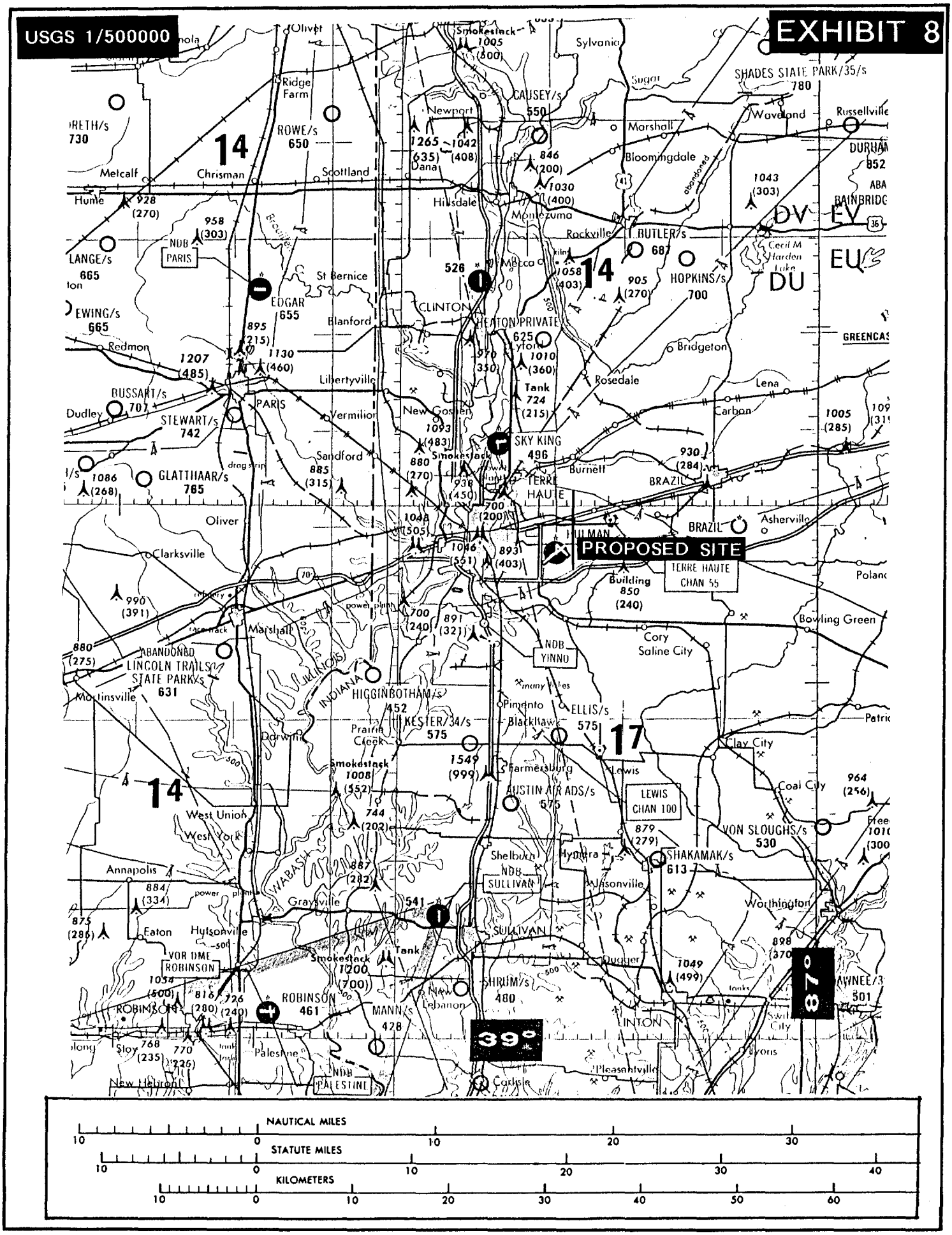
USGS 1/500000
EXHIBIT 8
PROPOSED SITE
TERRE HAUTE CHAN 55
LEWIS CHAN 100
NDB PARIS
NDB YINNO
NDB SULLIVAN
VOR DME ROBINSON
NDB PALESTINE
39°
87°
NAUTICAL MILES
STATUTE MILES
KILOMETERS

3563 III SW
(NEW GOSHEN)

UNITED STATES
DEPARTMENT OF THE INTERIOR
GEOLOGICAL SURVEY

STATE OF
INDIANA DEPARTMEN
INDIANAPOI

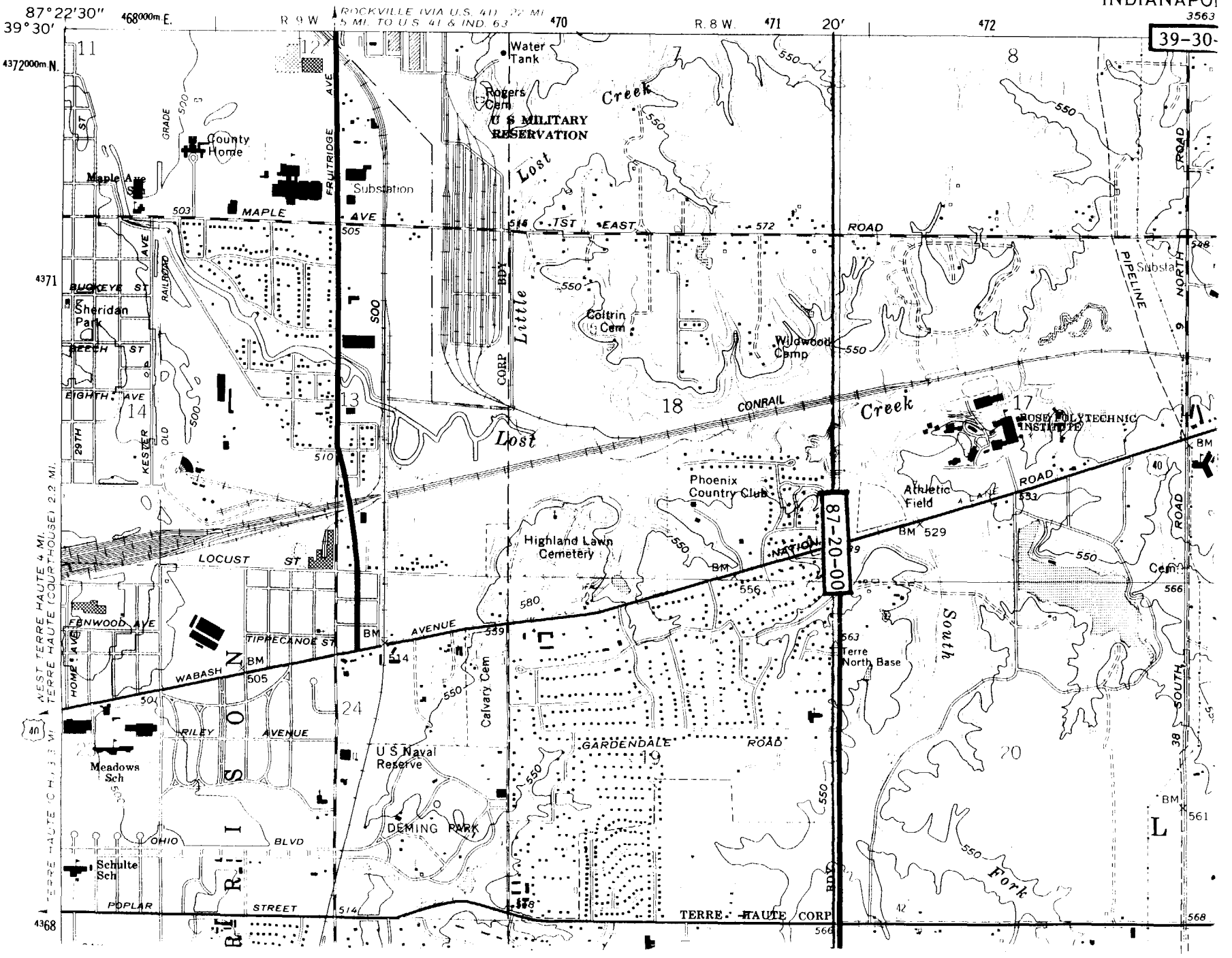

TES
E INTERIOR
RVEY

STATE OF INDIANA
INDIANA DEPARTMENT OF CONSERVATION
INDIANAPOLIS, INDIANA

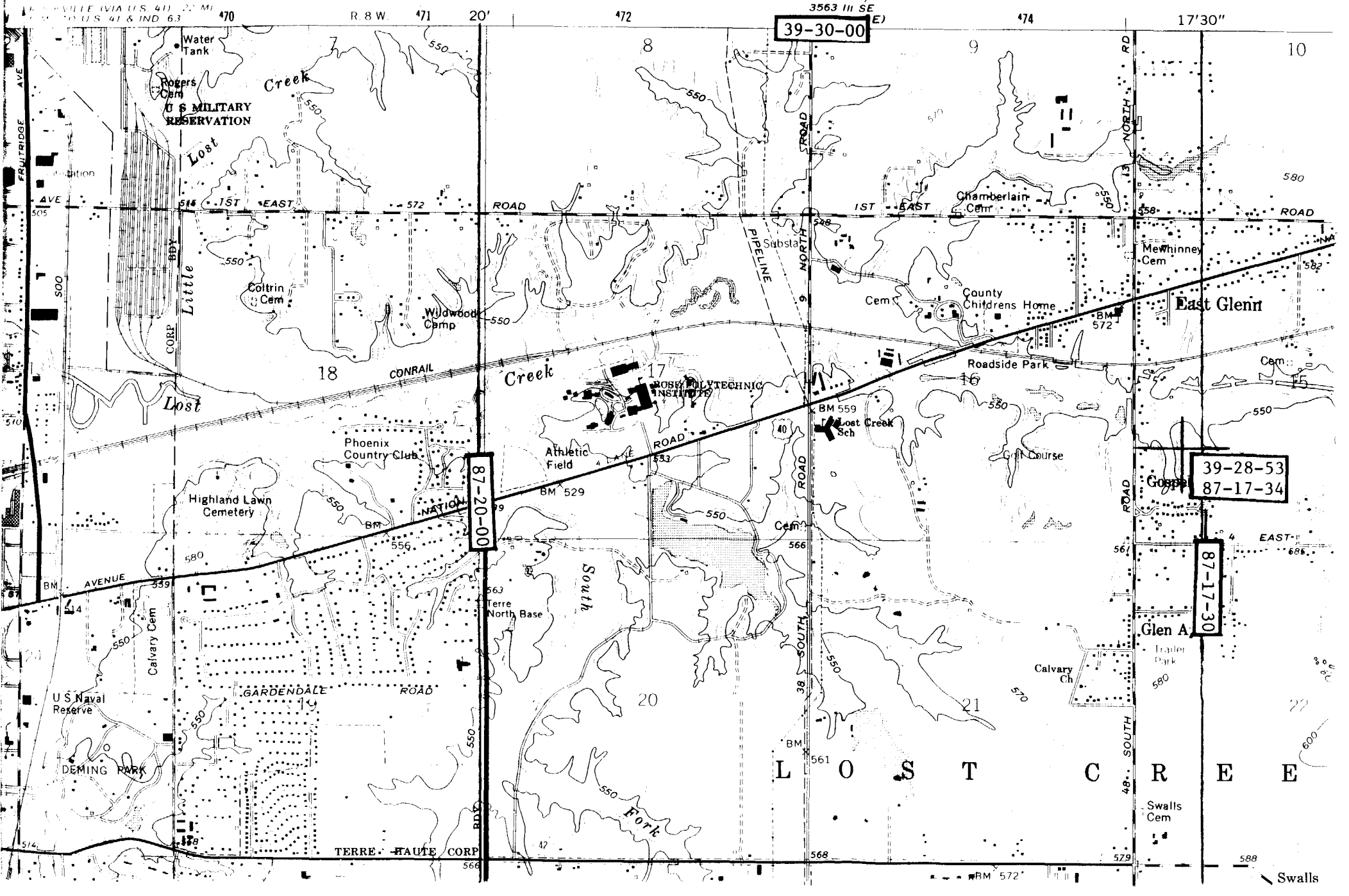

INDIANA
OF CONSERVATION
, INDIANA

SEELYVILLE QUADRANGLE
INDIANA–VIGO CO.
7.5 MINUTE SERIES (TOPOGRAPHIC)

3563 II SW
(BRAZIL WEST)

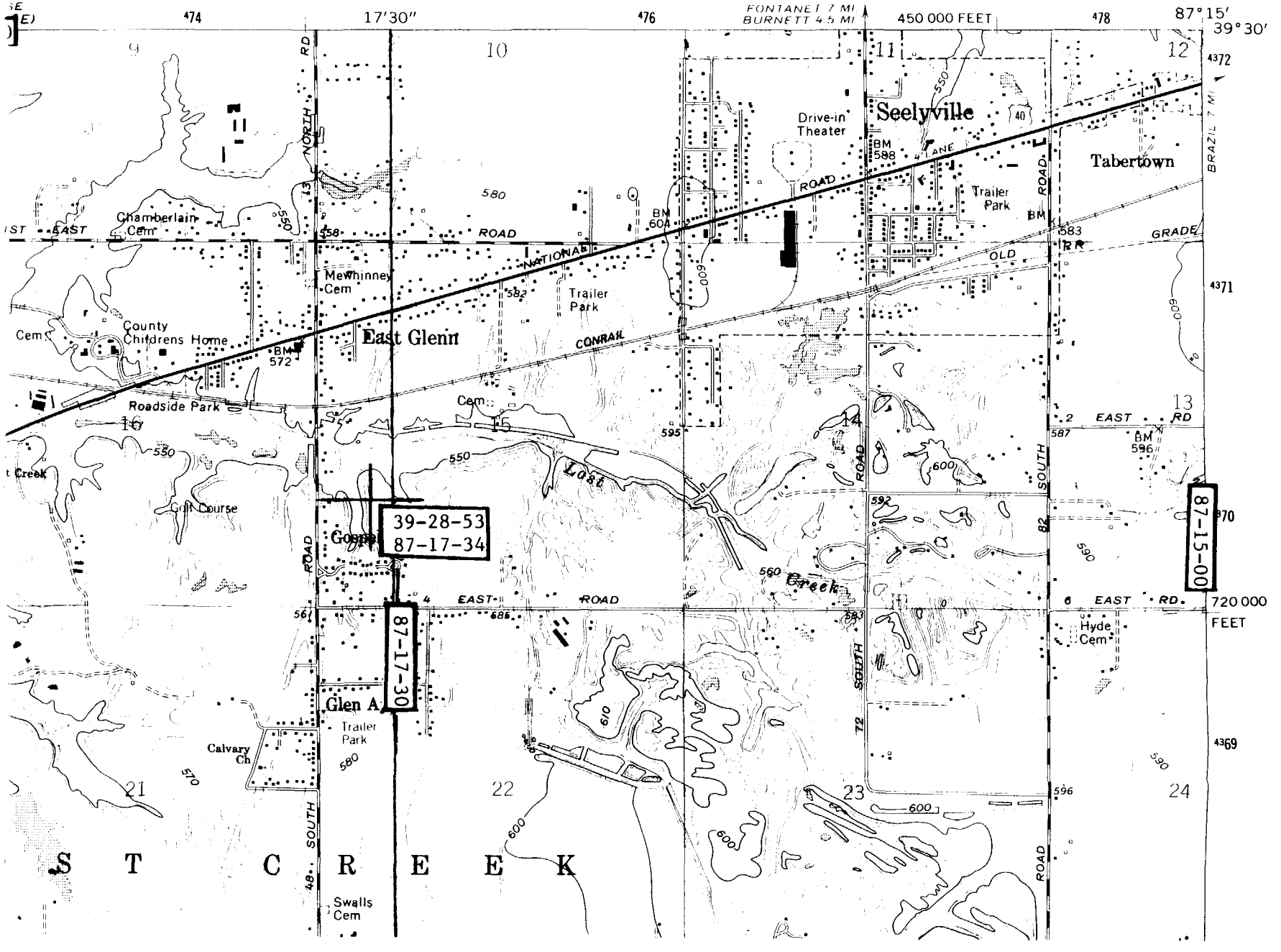

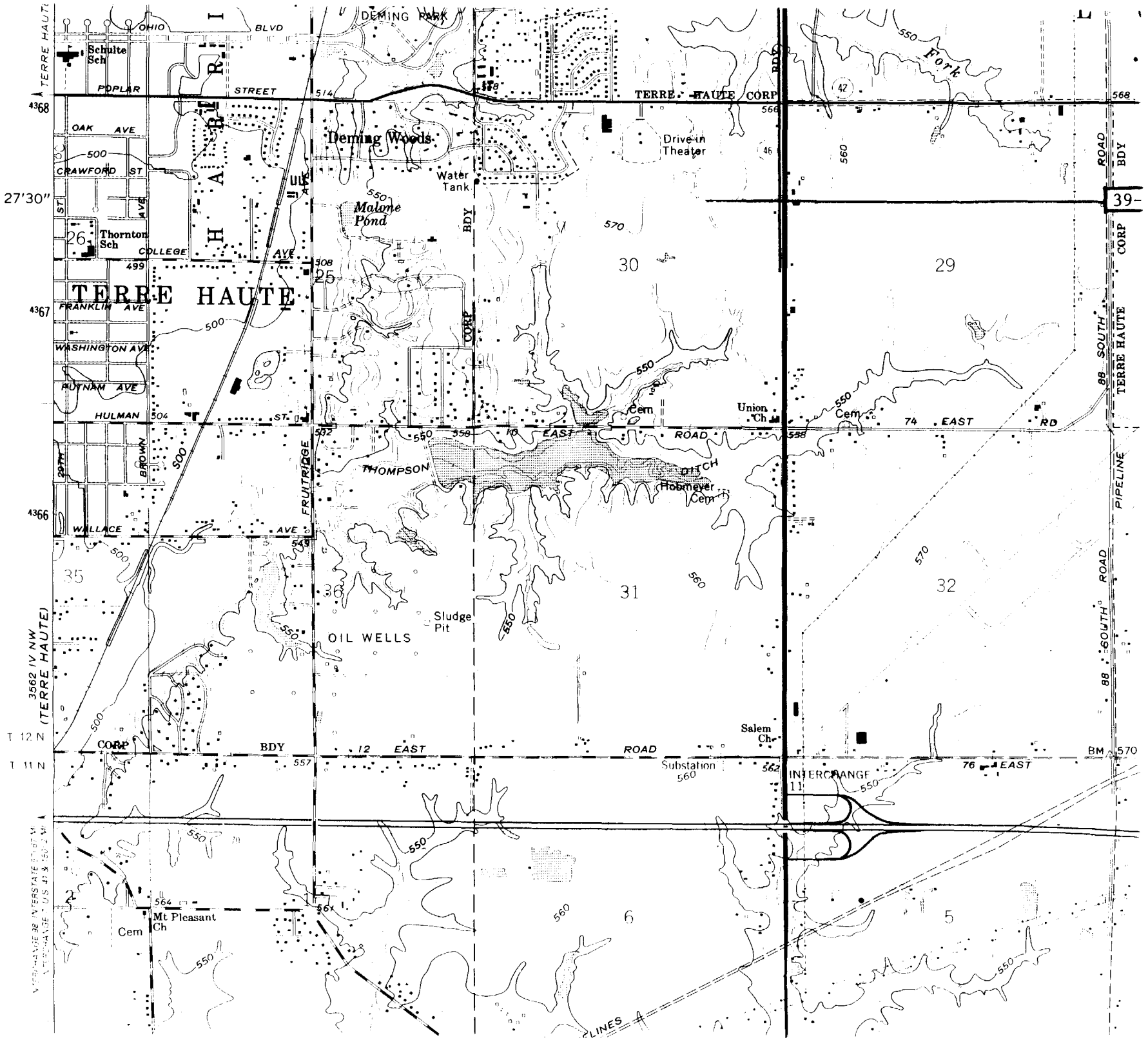
TERRE HAUTE
OHIO BLVD
DEMING PARK
Schulte Sch
POPLAR STREET
TERRE HAUTE CORP BDY
Deming Woods
Drive-in Theater
Water Tank
Malone Pond
OAK AVE
CRAWFORD ST
Thornton Sch
COLLEGE AVE
FRANKLIN AVE
WASHINGTON AVE
PUTNAM AVE
HULMAN ST
BROWN
WALLACE AVE
FRUITRIDGE
THOMPSON DITCH
Union Ch
Cem
Hobmeyer Cem
74 EAST RD
10 EAST ROAD
12 EAST ROAD
76 EAST
OIL WELLS
Sludge Pit
Salem Ch
Substation
INTERCHANGE 11
Mt Pleasant Ch
Cem
88 SOUTH ROAD
TERRE HAUTE CORP BDY
PIPELINE
3562 IV NW (TERRE HAUTE)
T 12 N
T 11 N
27'30"
39-

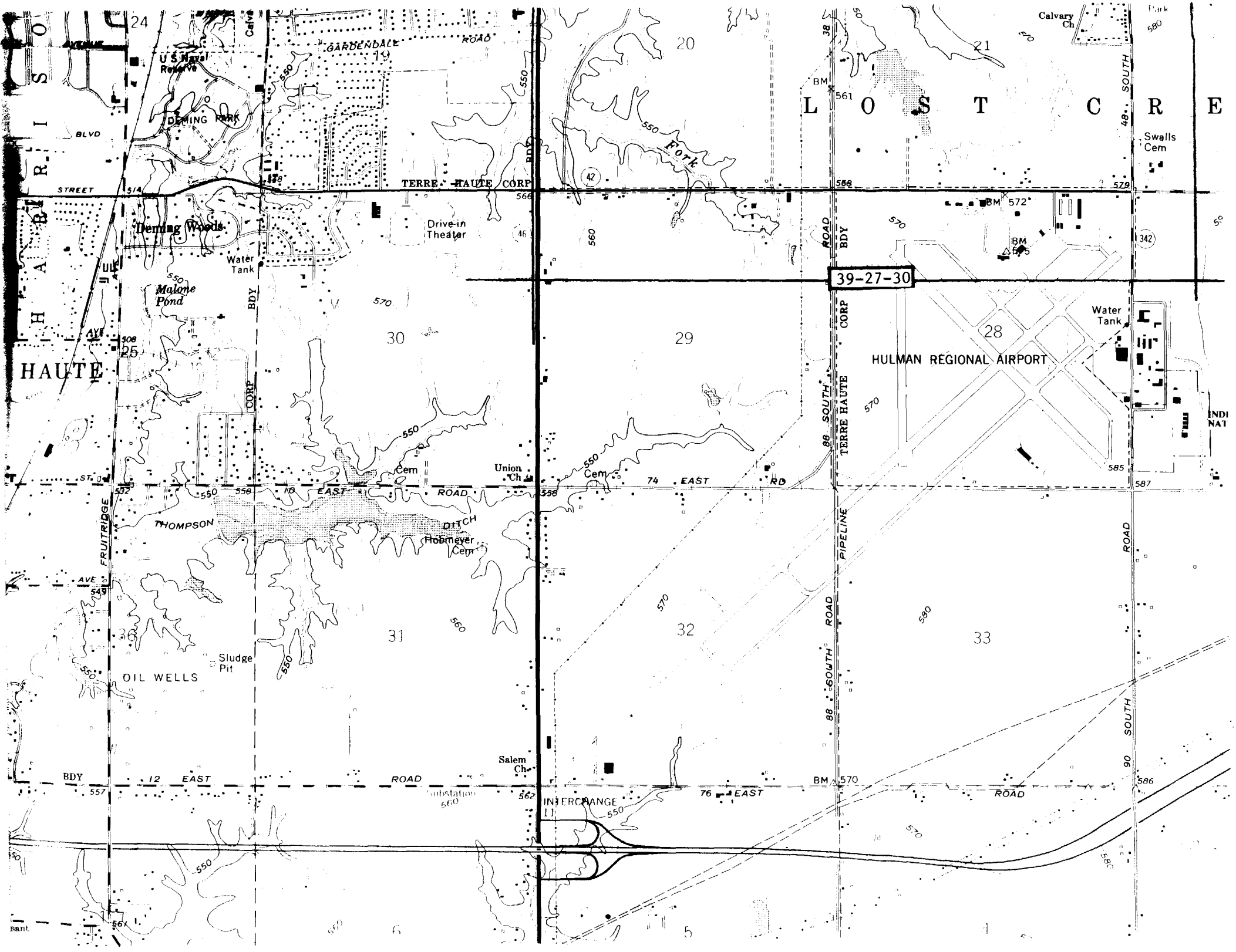
39-27-30
HULMAN REGIONAL AIRPORT
TERRE HAUTE CORP
DEMING PARK
Deming Woods
Malone Pond
Drive-in Theater
Water Tank
U S Naval Reserve
GARDENDALE ROAD
Calvary Ch
Swalls Cem
Union Ch
Cem
THOMPSON DITCH
Hobmeyer Cem
Sludge Pit
OIL WELLS
Salem Ch
Substation
INTERCHANGE
FRUITRIDGE AVE
TERRE HAUTE CORP BDY
88 SOUTH ROAD
PIPELINE ROAD
48 SOUTH ROAD
90 SOUTH ROAD
10 EAST ROAD
12 EAST ROAD
74 EAST RD
76 EAST ROAD
STREET
BLVD
BM 561
BM 572
BM 570
20
21
24
25
29
30
28
31
32
33
36
5
6

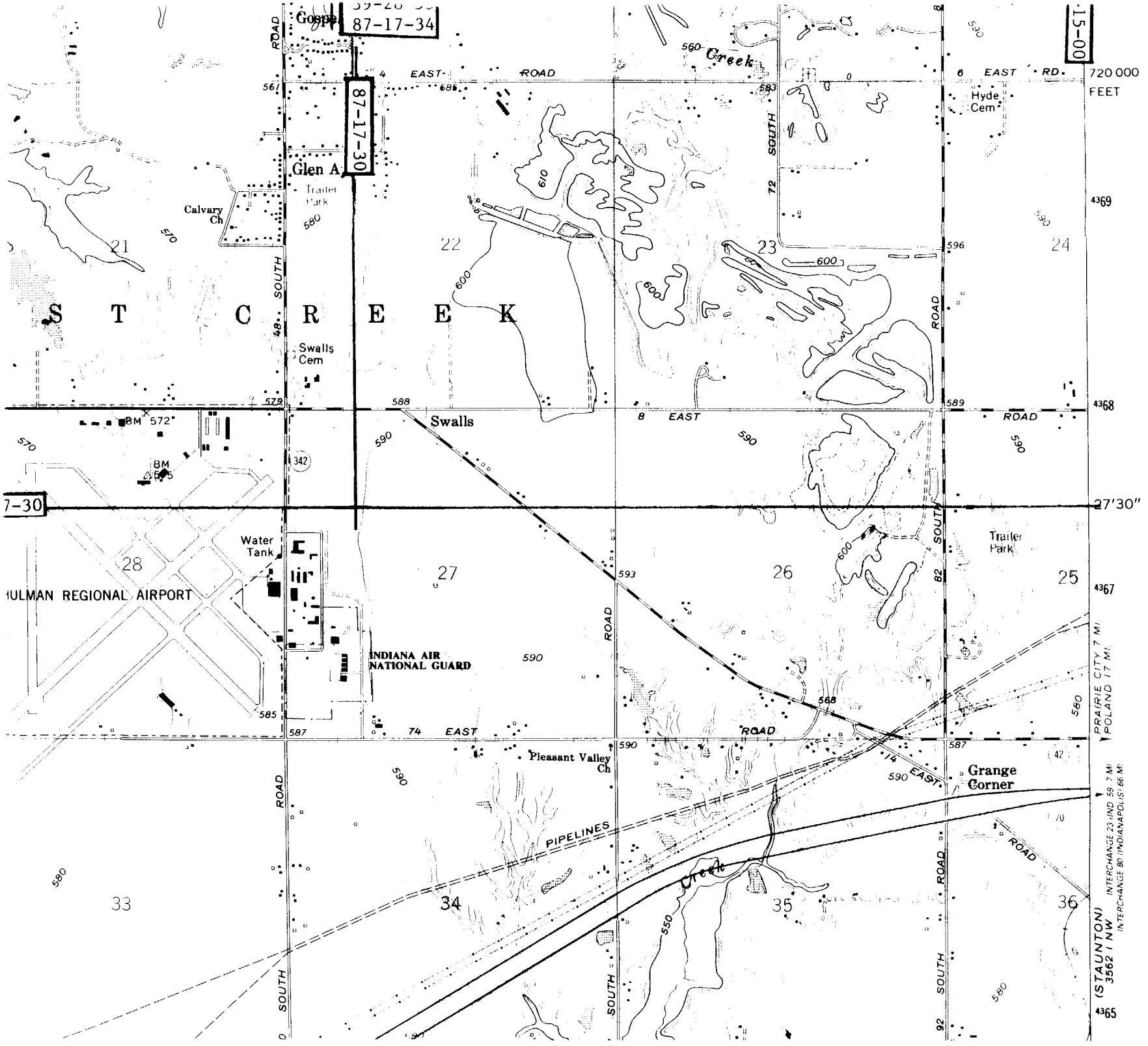
87-17-34
87-17-30
15-00
Gospel
Glen A
Trailer Park
Calvary Ch
S T C R E E K
Swalls Cem
Swalls
Creek
Hyde Cem
EAST ROAD
6 EAST RD.
8 EAST ROAD
74 EAST ROAD
14 EAST ROAD
SOUTH ROAD
720 000 FEET
4369
4368
27'30"
4367
4365
21
22
23
24
25
26
27
28
33
34
35
36
BM 572
BM 565
342
Water Tank
ULMAN REGIONAL AIRPORT
INDIANA AIR NATIONAL GUARD
Trailer Park
Pleasant Valley Ch
Grange Corner
PIPELINES
Creek
PRAIRIE CITY 7 MI.
POLAND 17 MI.
INTERCHANGE 23 (IND 59) 7 MI.
INTERCHANGE 80 (INDIANAPOLIS) 66 MI.
(STAUNTON)
3562 I NW

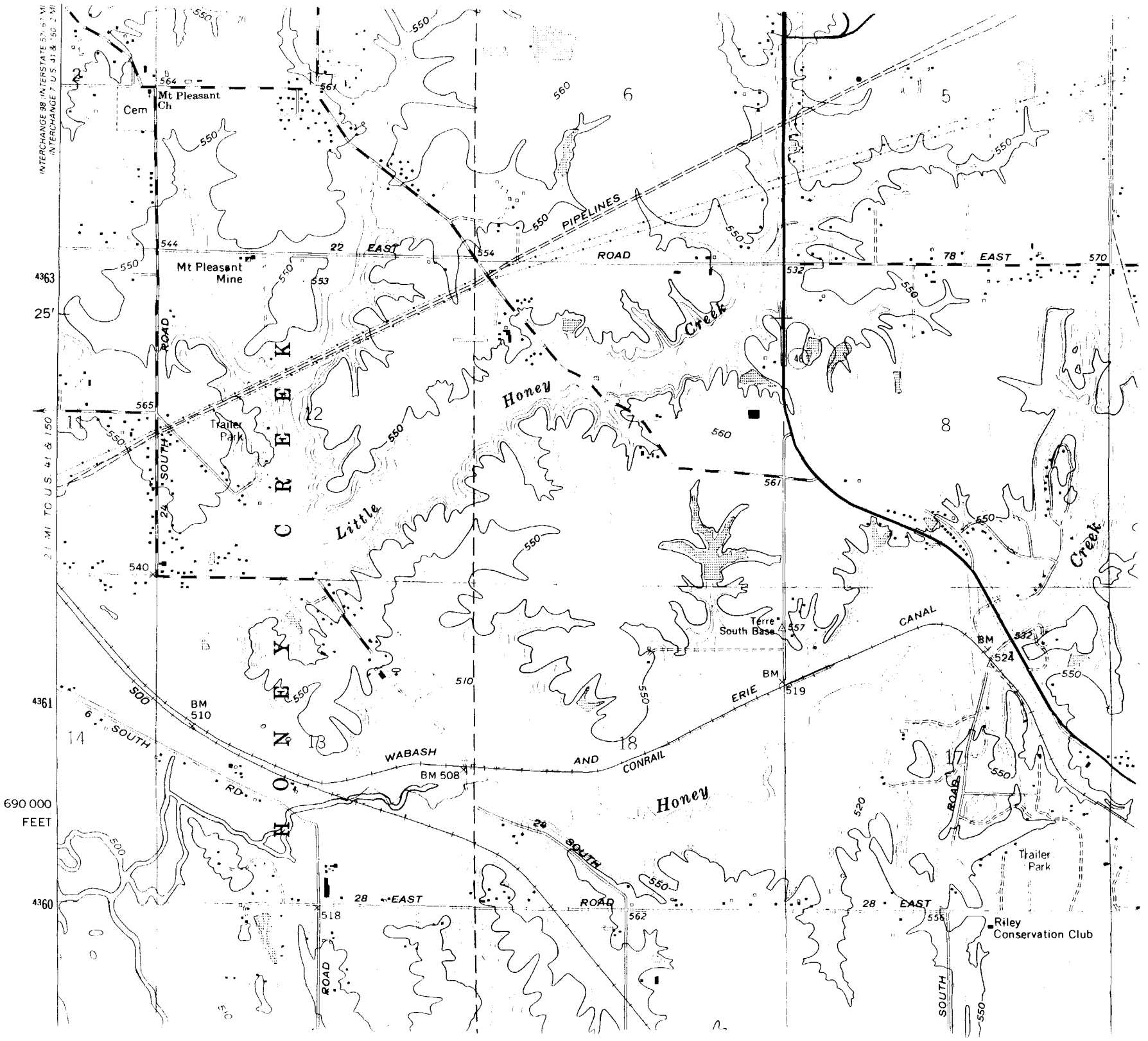
INTERCHANGE 98 INTERSTATE 57
INTERCHANGE 7 U.S. 41 & 150
Mt Pleasant Ch
Cem
Mt Pleasant Mine
22 EAST ROAD
78 EAST
PIPELINES
Trailer Park
SOUTH ROAD
Honey Creek
Little Honey Creek
CREEK
HONEY
21 MI TO U.S. 41 & 150
Terre South Base
ERIE CANAL
BM 510
BM 508
BM 519
BM 524
WABASH AND CONRAIL
500 SOUTH RD
24 SOUTH ROAD
28 EAST ROAD
Trailer Park
Riley Conservation Club
4363
25'
4361
690 000 FEET
4360

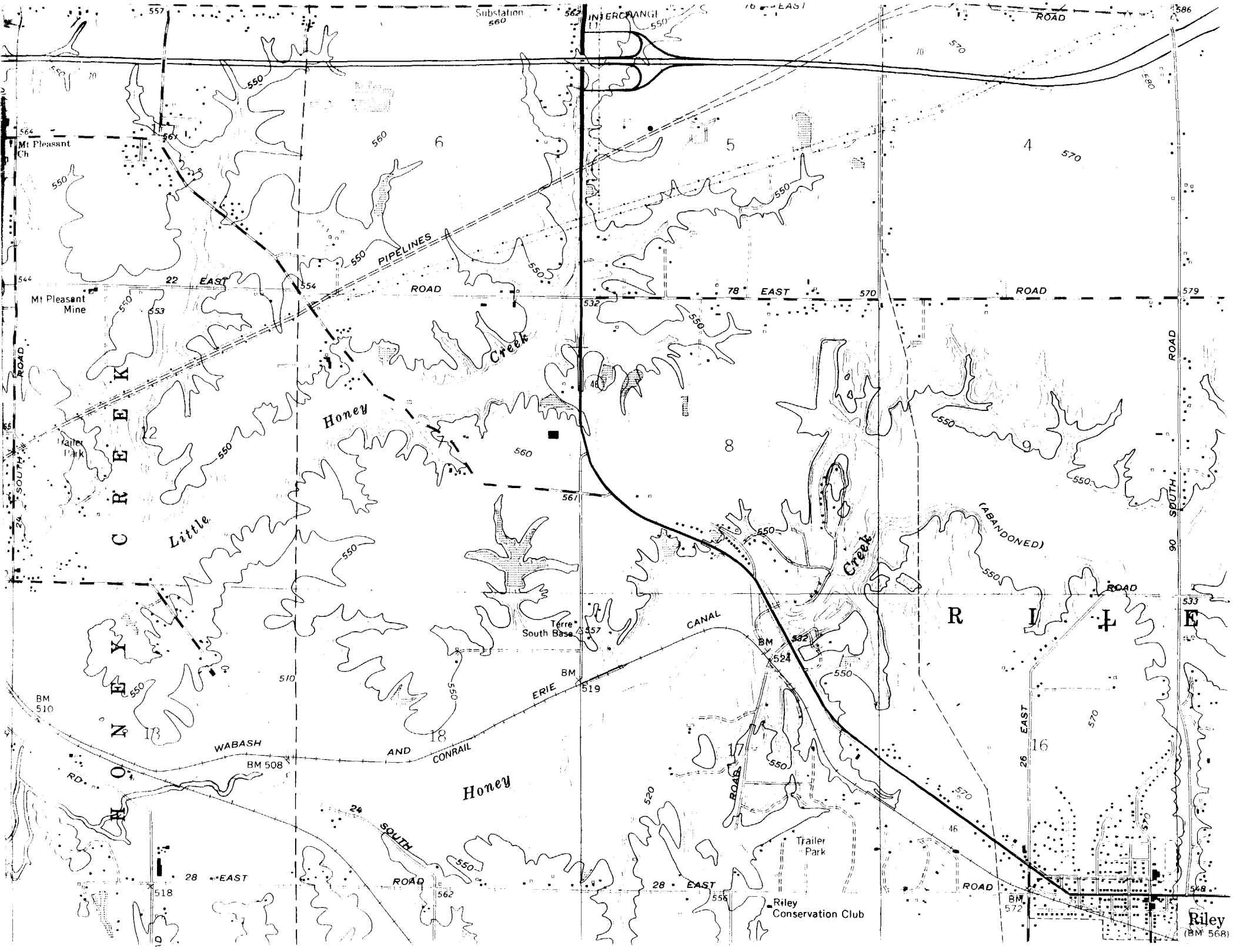
Substation
INTERCHANGE
EAST
ROAD
Mt Pleasant Ch
Mt Pleasant Mine
PIPELINES
22 EAST
ROAD
78 EAST
ROAD
Honey Creek
Little Honey Creek
Trailer Park
SOUTH
ROAD
(ABANDONED)
Terre South Base
CANAL
ERIE
BM 519
BM 524
BM 510
BM 508
WABASH AND CONRAIL
24 SOUTH
ROAD
28 EAST
ROAD
Trailer Park
Riley Conservation Club
26 EAST
ROAD
BM 572
Riley
(BM 568)
R I L E Y

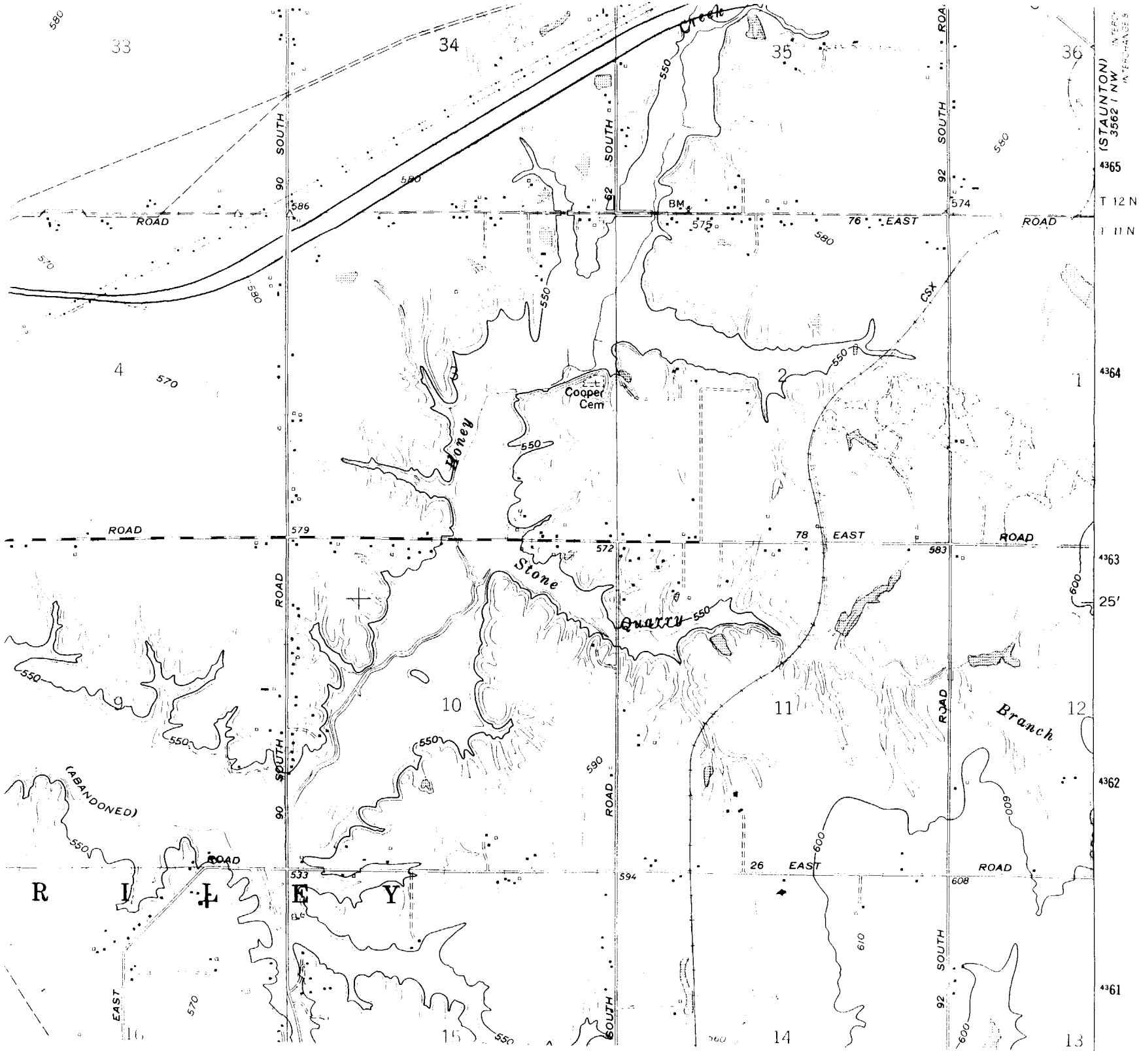
33
34
35
36
4
2
1
10
11
12
16
15
14
13
Creek
Honey
Stone
Quarry
Branch
Cooper Cem
BM
CSX
(ABANDONED)
R I L E Y
SOUTH ROAD
EAST ROAD
76 EAST
78 EAST
26 EAST
(STAUNTON) 3562 I NW
T 12 N
T 11 N
4365
4364
4363
4362
4361
25'

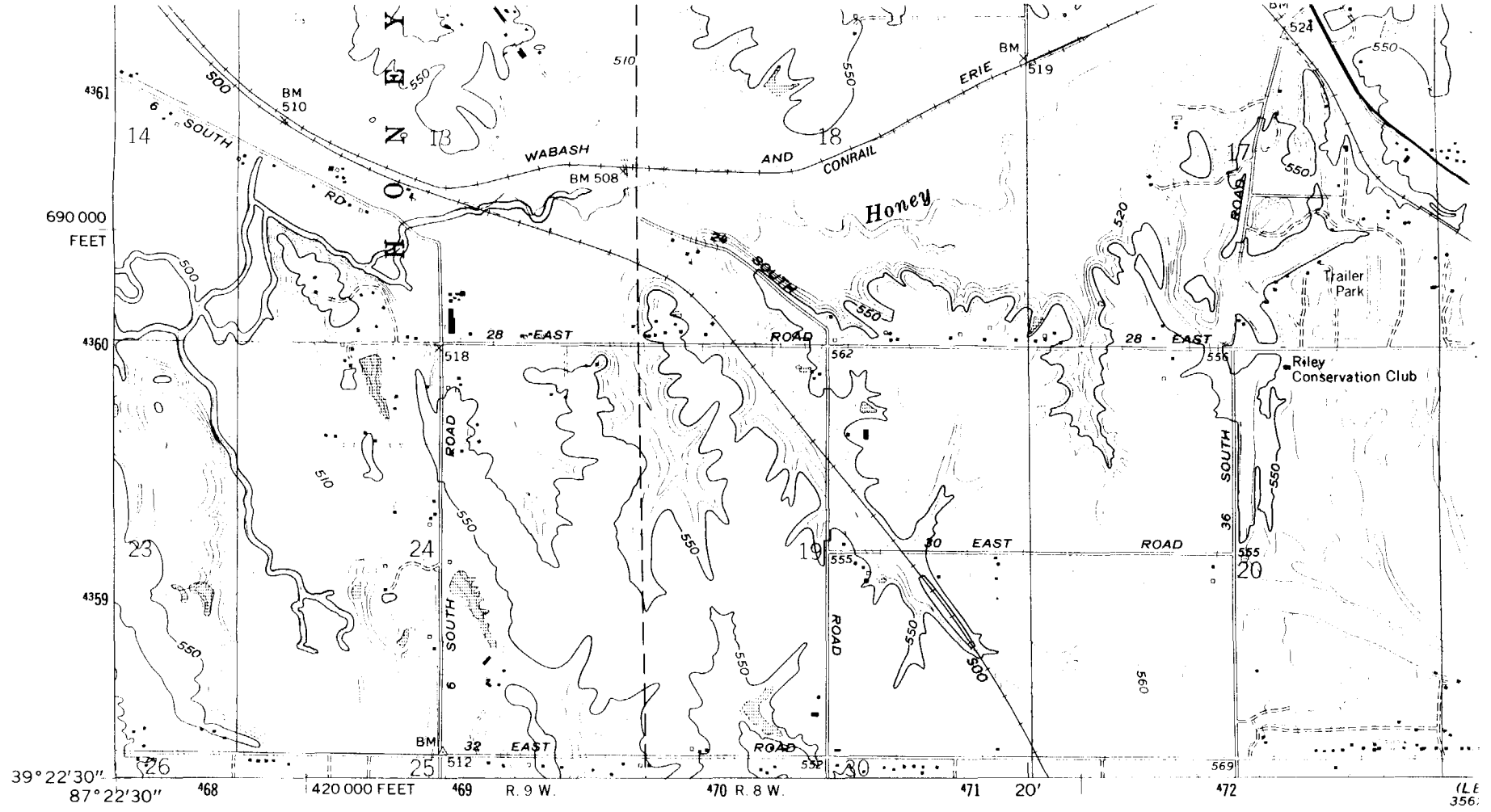

(PIMENTO)
3562 IV SW

Mapped, edited, and published by the Geological Survey

Control by USGS and NOS/NOAA

Topography by planetable surveys 1939. Revised 1963

Polyconic projection. 10,000-foot grid ticks based on Indiana coordinate system, west zone
1000-meter Universal Transverse Mercator grid ticks, zone 16, shown in blue
1927 North American Datum
To place on the predicted North American Datum 1983 move the projection lines 1 meter south and 2 meters east as shown by dashed corner ticks

Red tint indicates areas in which only landmark buildings are shown

There may be private inholdings within the boundaries of the National or State reservations shown on this map

MN
GN
1°
18 MILS
0°12'
4 MILS

UTM GRID AND 1986 MAGNETIC NORTH DECLINATION AT CENTER OF SHEET

SCALE

1 1/2
1000 0 1000 2000
1 5

CONTOUR INT
NATIONAL GEODETIC VI

THIS MAP COMPLIES WITH NATI
FOR SALE BY U. S. (
DENVER, COLORADO 80225,
AND INDIANA DEPARTMENT OF NATURAL
A FOLDER DESCRIBING TOPOGRAPHIC MAP

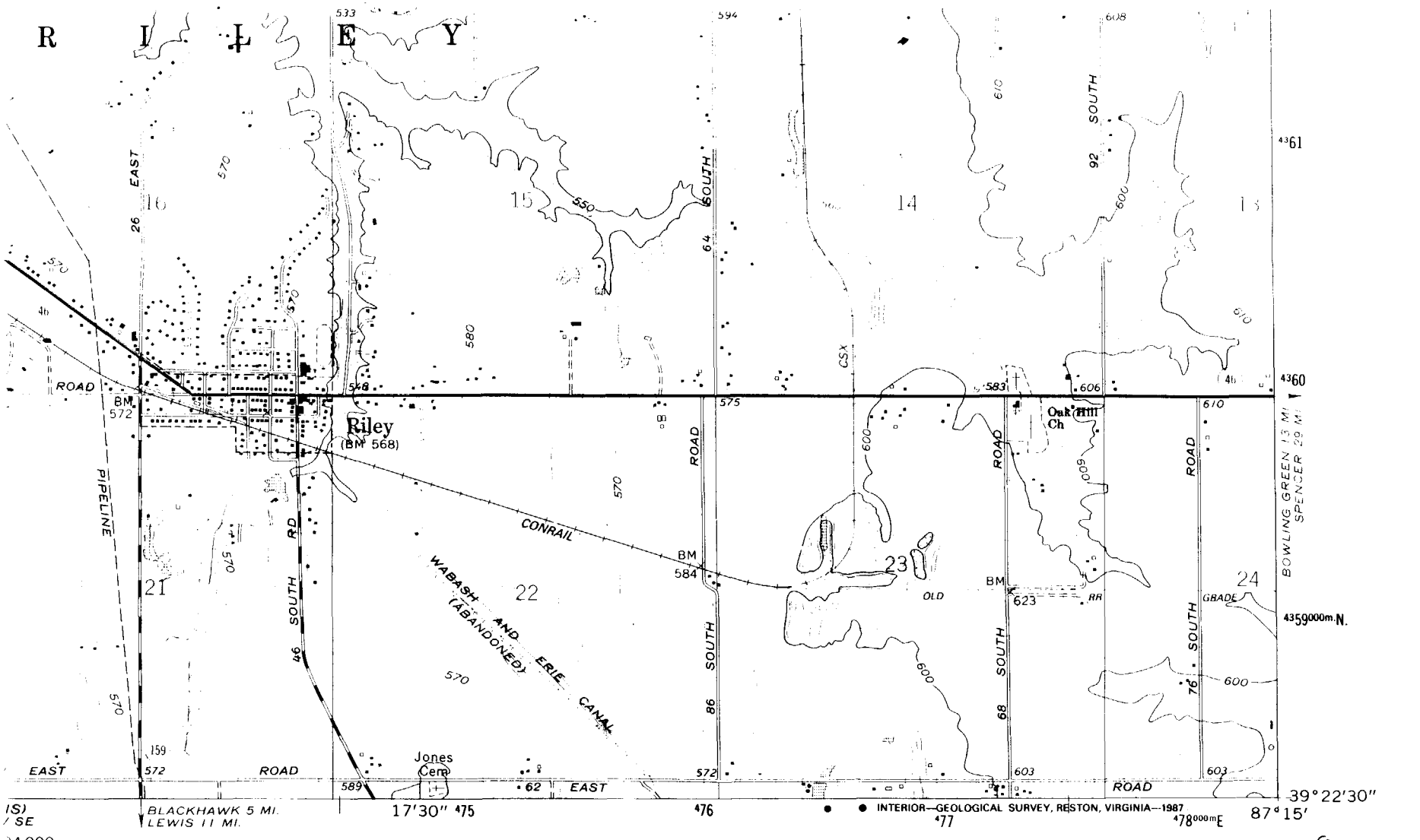

24 000

1 MILE

4000 5000 6000 7000 FEET

1 KILOMETER

RVAL 10 FEET
ICAL DATUM OF 1929

AL MAP ACCURACY STANDARDS
OLOGICAL SURVEY
R RESTON, VIRGINIA 22092
ESOURCES, INDIANAPOLIS, INDIANA 46204
AND SYMBOLS IS AVAILABLE ON REQUEST

QUADRANGLE LOCATION

Revisions shown in purple and woodland compiled in cooperation with State of Indiana agencies from aerial photographs taken 1983 and other sources. This information not field checked Map edited 1986

ROAD CLASSIFICATION

Heavy-duty — Light-duty

Medium-duty — Unimproved dirt

U. S. Route — State Route

(SALINE CITY) 3562 I SW

SEELYVILLE, IND.

39087-D3-TF-024

1963

PHOTOREVISED 1986

DMA 3562 IV NE-SERIES V851

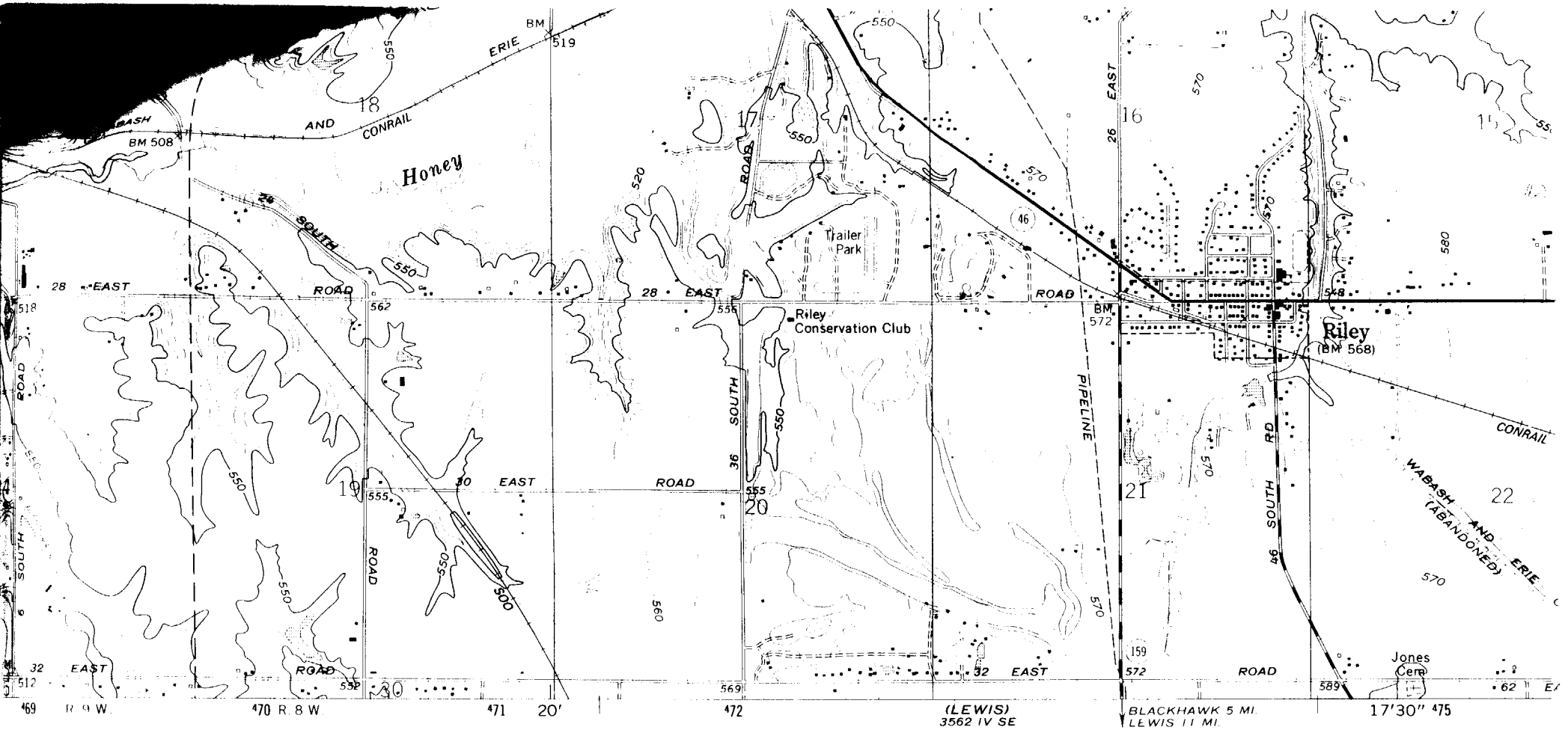

the Geological Survey

Revised 1963

cks based on

grid ticks,

Datum 1983

nd

ticks

dmark buildings are shown

boundaries

n on this map

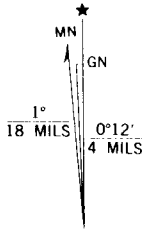

UTM GRID AND 1986 MAGNETIC NORTH
DECLINATION AT CENTER OF SHEET

SCALE 1:24 000

1 ½ 0 1 MILE

1000 0 1000 2000 3000 4000 5000 6000 7000 FEET

1 .5 0 1 KILOMETER

CONTOUR INTERVAL 10 FEET
NATIONAL GEODETIC VERTICAL DATUM OF 1929

THIS MAP COMPLIES WITH NATIONAL MAP ACCURACY STANDARDS
FOR SALE BY U. S. GEOLOGICAL SURVEY
DENVER, COLORADO 80225, OR RESTON, VIRGINIA 22092
AND INDIANA DEPARTMENT OF NATURAL RESOURCES, INDIANAPOLIS, INDIANA 46204
A FOLDER DESCRIBING TOPOGRAPHIC MAPS AND SYMBOLS IS AVAILABLE ON REQUEST

QUADR

Revisions shown in p
with State of Indiana
taken 1983 and othe
Map edited 1986