EXHIBIT 7

SISK ENGINEERING INC.
BOX 549 FULTON MS. 38843-0549

REFERENCE
43 51 40 N
91 18 40 W

CLASS C3
Current rules spacings
CHANNEL 292 -106.3 MHz

DISPLAY DATES
DATA 12-26-90
SEARCH 01-15-91

CALL	CH#	CITY	STATE	BEAR'	D-KM	R-KM	MARGIN	
AD292	292C3	La Crosse	WI	141.9	8.62	153.0	-144.38	*
AD292	292C3	La Crosse	WI	150.5	8.86	153.0	-144.14	*
KROCFM	295C	Rochester	MN	250.3	95.53	96.0	-0.47	*
ALUSED	295C	Rochester	MN	250.3	95.53	96.0	-0.47	*
WLJY	293C1	Marshfield	WI	53.2	145.40	144.0	1.40	=
ALUSED	293C1	Marshfield	WI	53.2	145.40	144.0	1.40	=
ALUSED	239C2	La Crosse	WI	168.7	23.48	17.0	6.48	
WSPL	239C2	La Crosse	WI	175.3	25.46	17.0	8.46	
ALUSED	292A	River Falls	WI	316.9	156.34	142.0	14.34	
WEVRFM	292A	River Falls	WI	316.9	156.34	142.0	14.34	
ALUSED	291C1	Mason City	IA	241.2	166.06	144.0	22.06	
KLSSFM	291C1	Mason City	IA	241.2	166.06	144.0	22.06	
WWQMFM	292A	Middleton	WI	121.4	172.92	142.0	30.92	
WWQMFM	292A	Middleton	WI	121.4	172.92	142.0	30.92	
ALUSED	292A	Middleton	WI	121.4	172.92	142.0	30.92	
AD291	291A	Adams	WI	85.2	120.48	89.0	31.48	
KWNG.C	290C2	Red Wing	MN	313.4	101.34	56.0	45.34	
ALUSED	290C2	Red Wing	MN	313.4	101.34	56.0	45.34	

F.A.A.

EXHIBIT 8

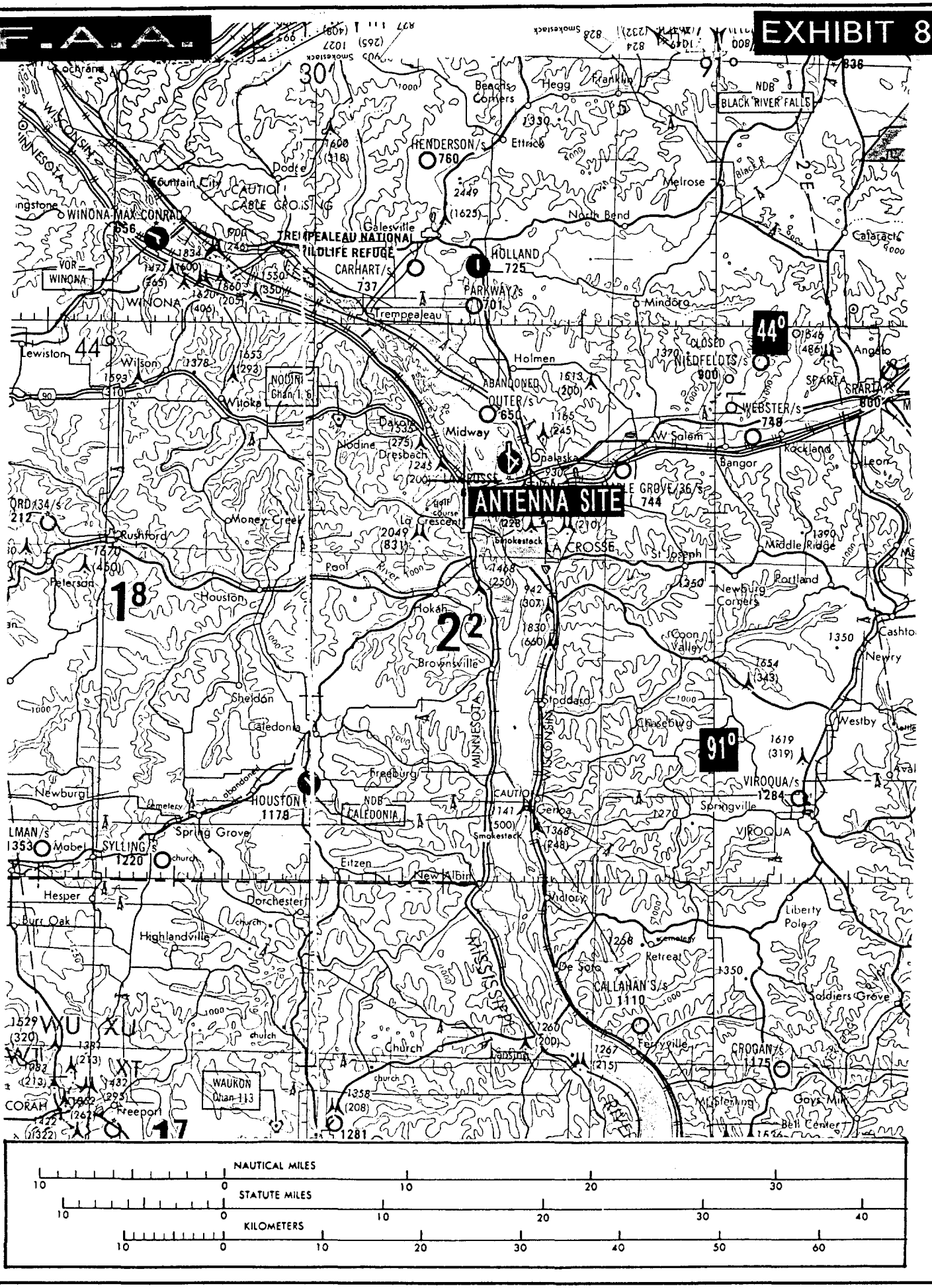

LA CRESCENT QUADRANGLE
MINNESOTA—WISCONSIN
7.5 MINUTE SERIES (TOPOGRAPHIC)
SE/4 LA CRESCENT 15' QUADRANGLE

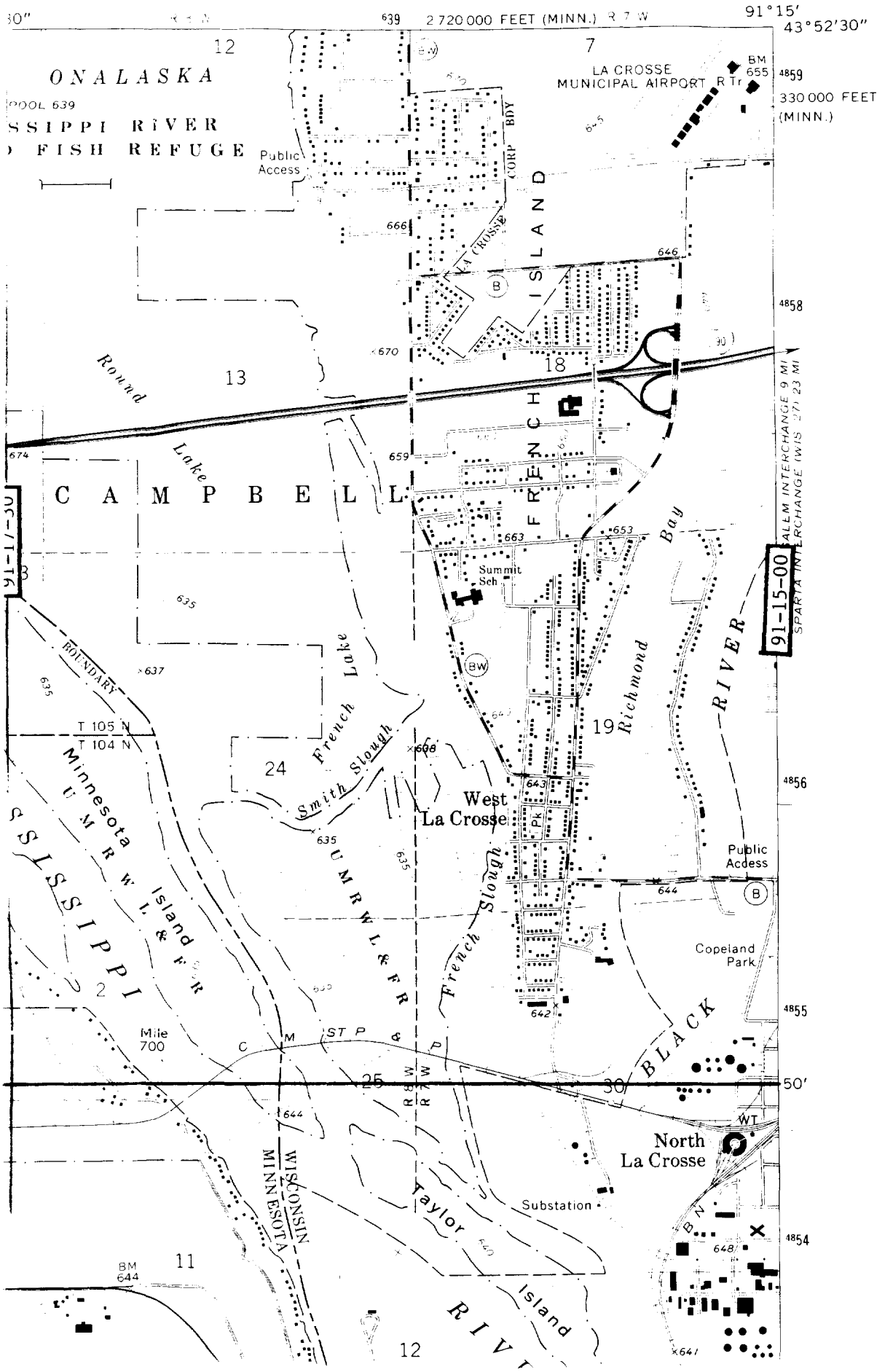

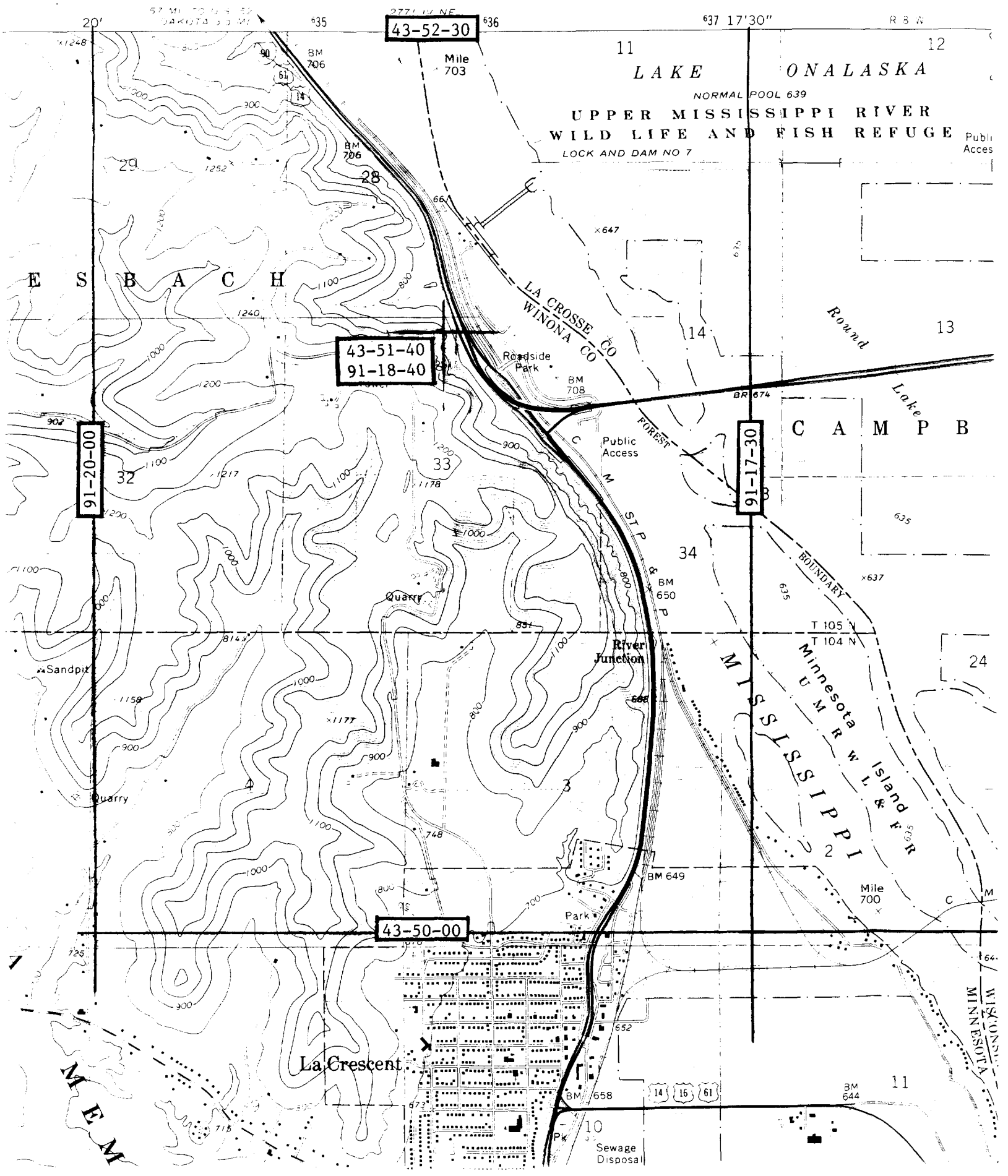

43-52-30
43-51-40
91-18-40
91-20-00
91-17-30
43-50-00
LAKE ONALASKA
NORMAL POOL 639
UPPER MISSISSIPPI RIVER
WILD LIFE AND FISH REFUGE
LOCK AND DAM NO 7
Mile 703
Mile 700
Roadside Park
Public Access
Quarry
Sandpit
River Junction
Park
La Crescent
Sewage Disposal
LA CROSSE CO
WINONA CO
FOREST
BOUNDARY
Round Lake
C A M P B
MISSISSIPPI
Minnesota Island
U M R W L & F R
T 105 N
T 104 N
WISCONSIN
MINNESOTA
E S B A C H
M E M

UNITED STATES
DEPARTMENT OF THE INTERIOR
GEOLOGICAL SURVEY

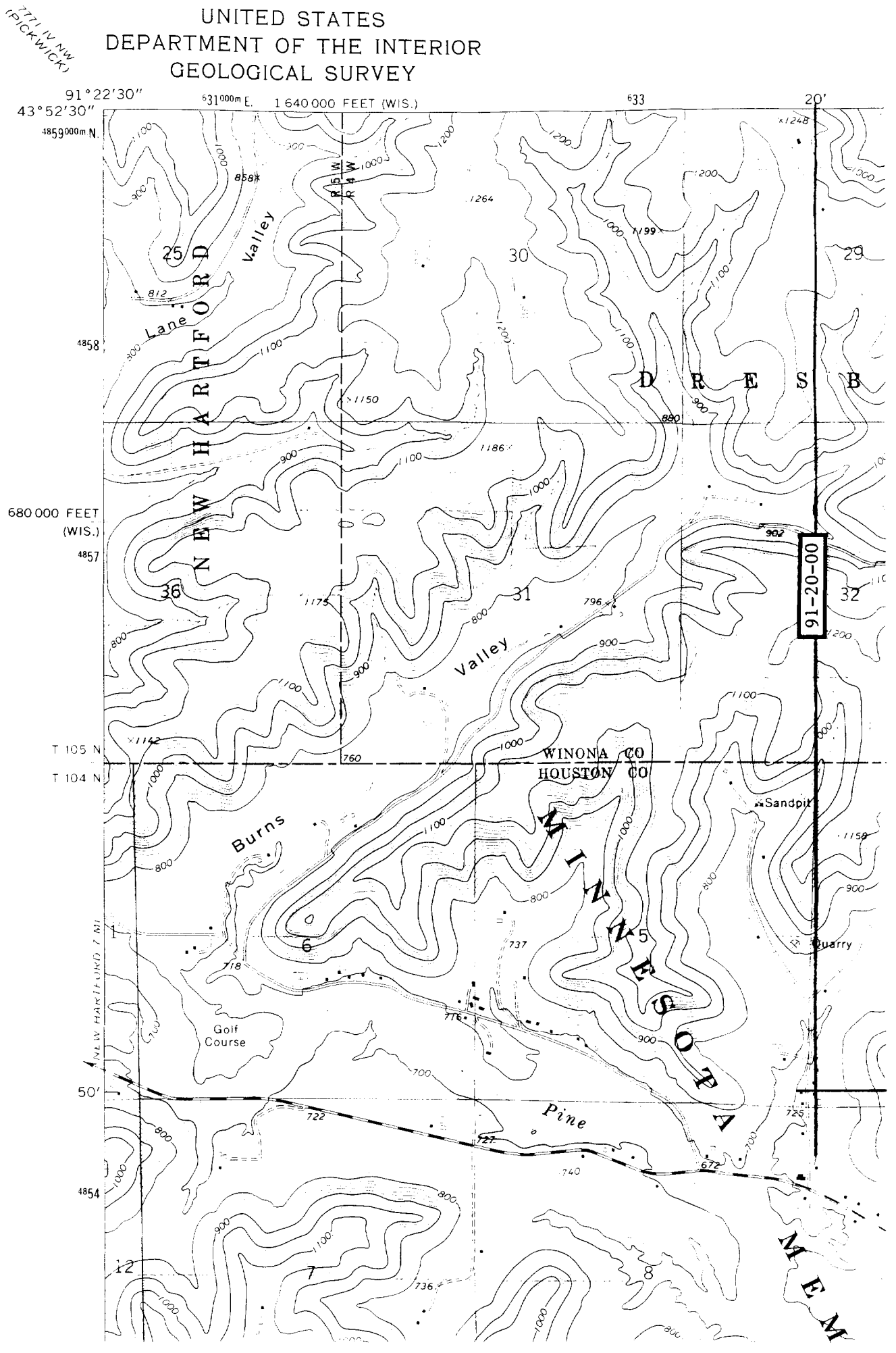

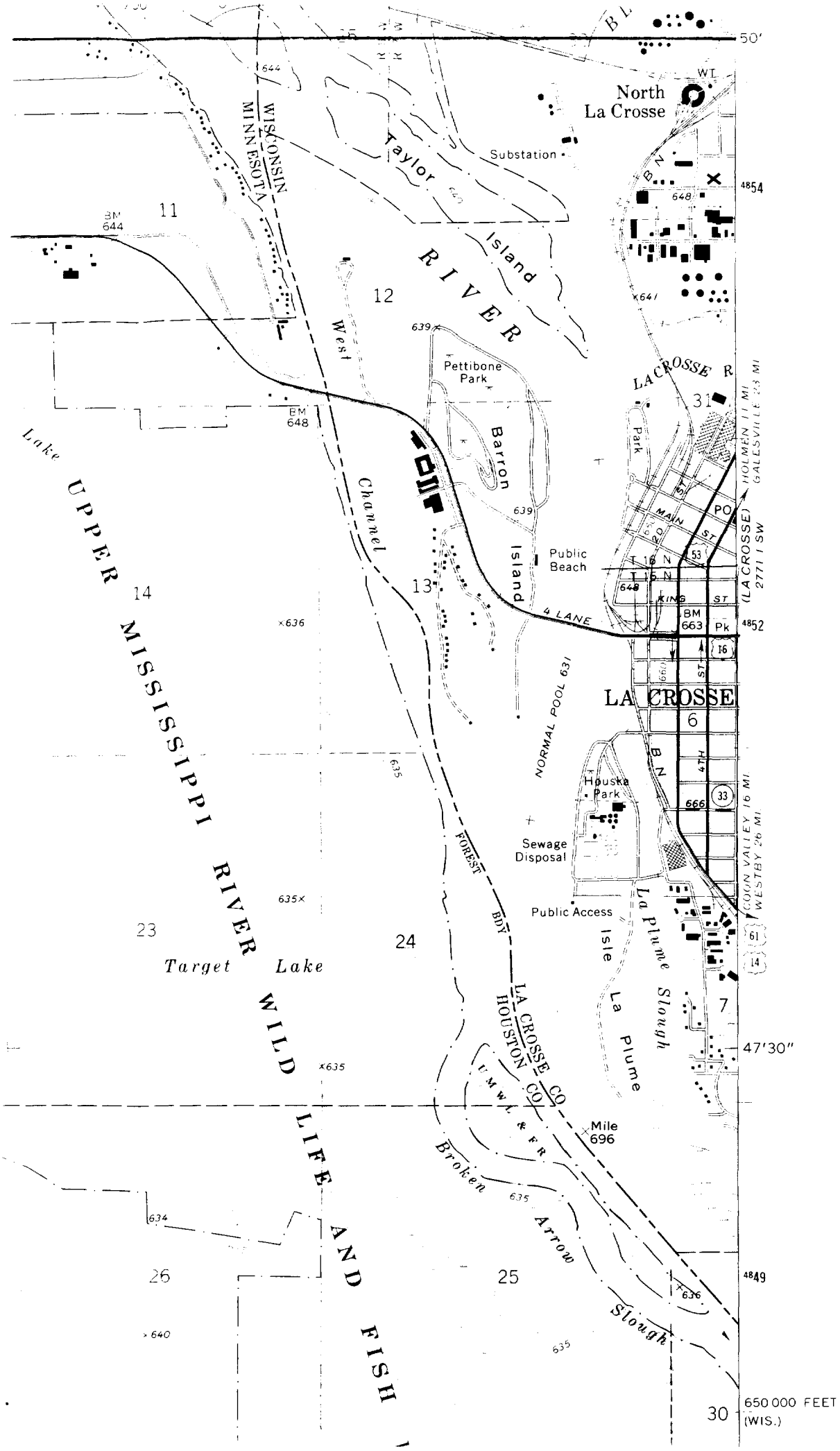
North La Crosse
Substation
Taylor Island
RIVER
West Channel
WISCONSIN
MINNESOTA
Pettibone Park
Barron Island
Public Beach
LA CROSSE R
Park
MAIN ST
PO
KING ST
BM 663
Pk
4 LANE
NORMAL POOL 631
LA CROSSE
Houska Park
Sewage Disposal
Public Access
La Plume Isle
La Plume Slough
FOREST BDY
LA CROSSE CO
HOUSTON CO
Mile 696
Broken Arrow Slough
UPPER MISSISSIPPI RIVER WILD LIFE AND FISH
Target Lake
Lake
HOLMEN 11 MI
GALESVILLE 23 MI
(LA CROSSE) 2771 1 SW
COON VALLEY 16 MI
WESTBY 26 MI
47'30"
650 000 FEET (WIS.)

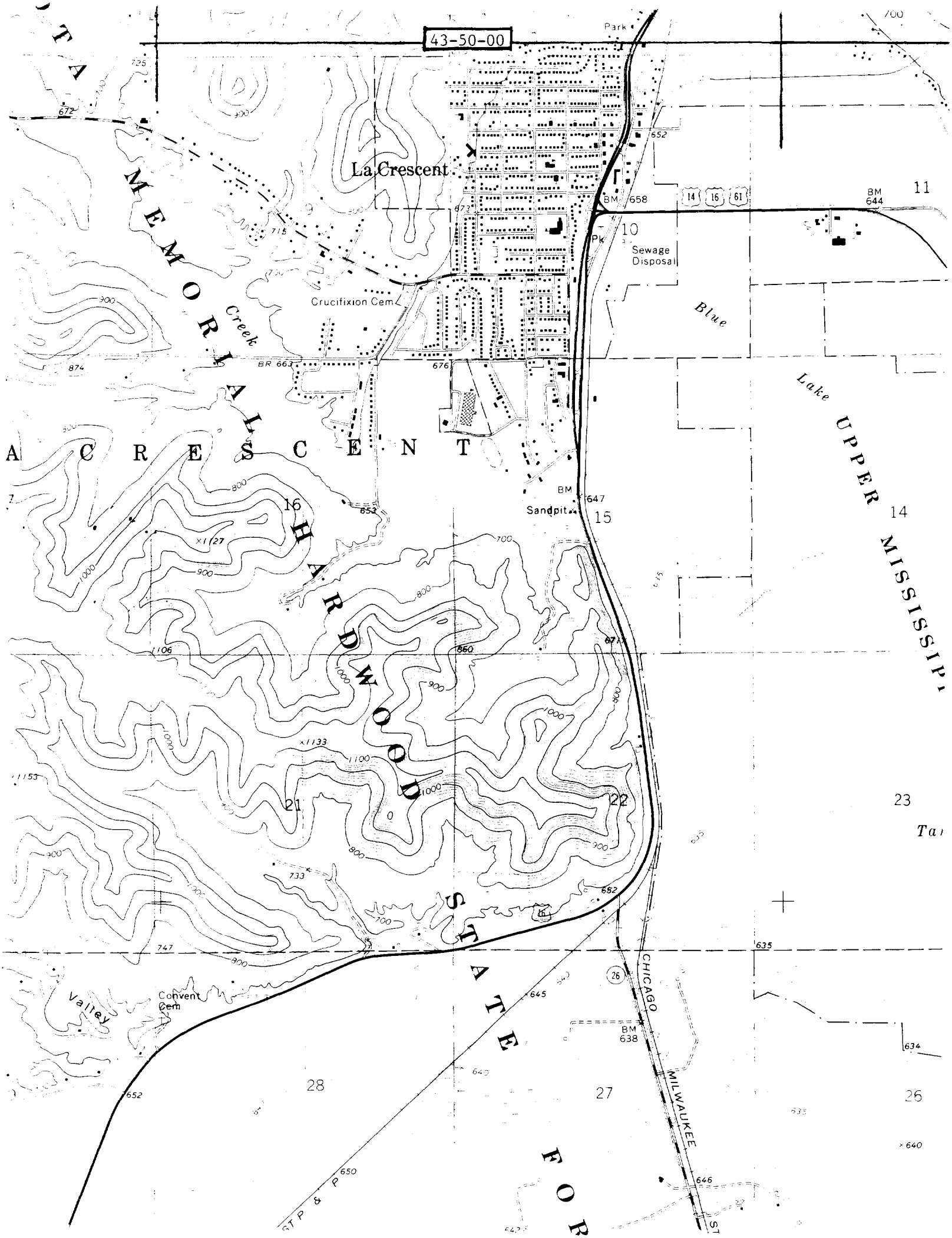
43-50-00
La Crescent
Park
Crucifixion Cem
Creek
Sewage Disposal
Blue
Lake
UPPER MISSISSIP
A C R E S C E N T
HARDWOOD STATE FOR
Sandpit
Convent Cem
Valley
CHICAGO
MILWAUKEE
BM 658
BM 644
BM 647
BM 638
BR 663
14
16
61
26
10
11
14
15
16
21
22
23
26
27
28

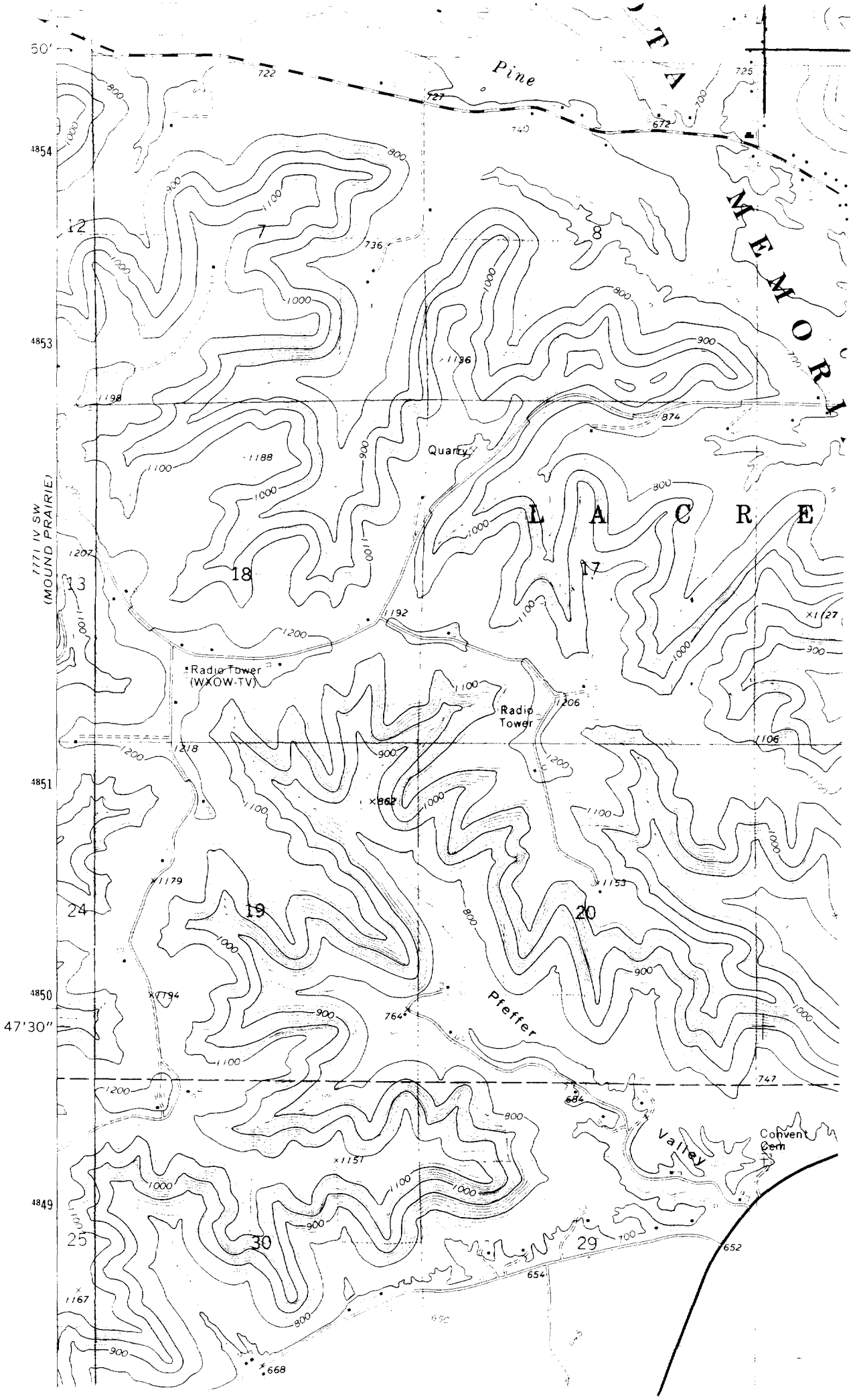
50'
4854
4853
4851
4850
47'30"
4849
1771 IV SW
(MOUND PRAIRIE)
Pine
Quarry
Radio Tower
(WXOW-TV)
Radio
Tower
Pfeffer
Valley
Convent
Cem
12
7
8
13
18
17
24
19
20
25
30
29

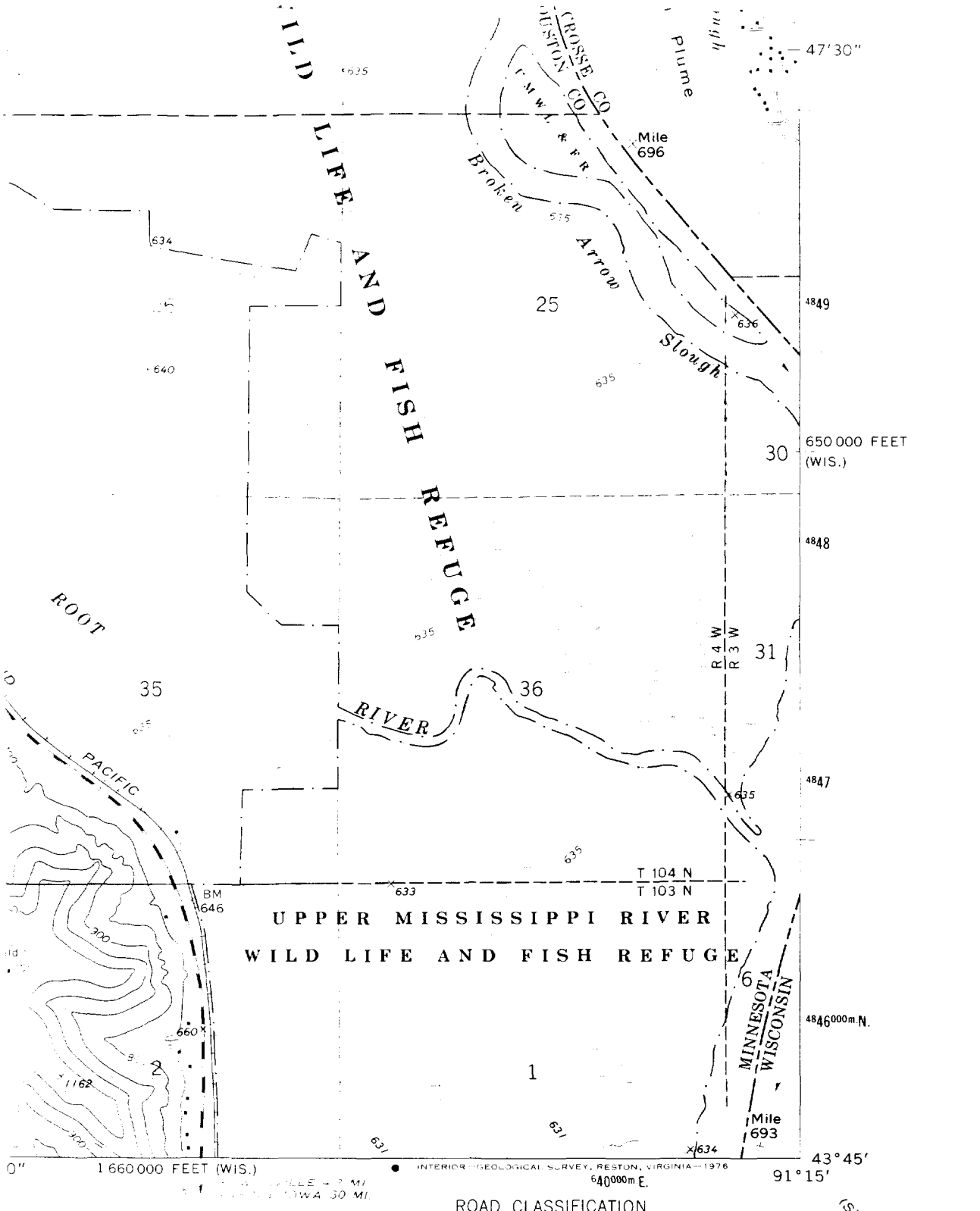

ROAD CLASSIFICATION

Primary highway, hard surface

Light-duty road, hard or improved surface

Secondary highway, hard surface

Unimproved road

Interstate Route U. S. Route State Route

(STODDARD 1:62 500)
271 II

QUADRANGLE LOCATION

LA CRESCENT, MINN.—WIS.

SE/4 LA CRESCENT 15' QUADRANGLE

N4345—W9115/7.5

1973

AMS 7771 IV SE—SERIES V872

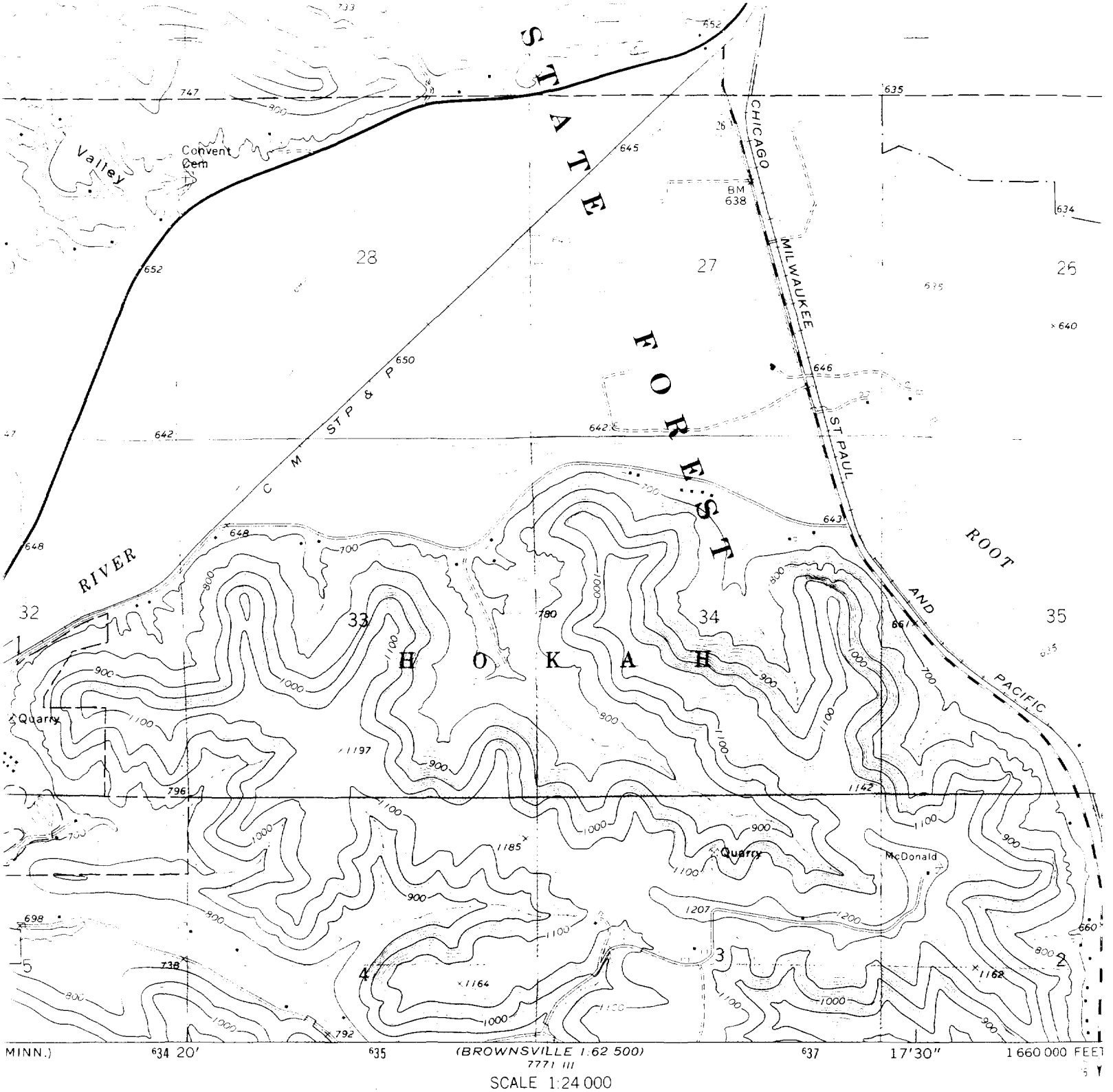

SCALE 1:24 000

agencies

MN
GN
1°10'
21 MILS
3½°
62 MILS

UTM GRID AND 1973 MAGNETIC NORTH DECLINATION AT CENTER OF SHEET

1 MILE

1000 0 1000 2000 3000 4000 5000 6000 7000 FEET

1 KILOMETRE

CONTOUR INTERVAL 20 FEET
DOTTED LINES REPRESENT 5-FOOT CONTOURS
NATIONAL GEODETIC VERTICAL DATUM OF 1929

MINN.

QUADRANGLE LOCATIO

THIS MAP COMPLIES WITH NATIONAL MAP ACCURACY STANDARDS
FOR SALE BY U. S. GEOLOGICAL SURVEY, RESTON, VIRGINIA 22092
AND BY THE WISCONSIN GEOLOGICAL AND NATURAL HISTORY SURVEY, MADISON, WISCONSIN 53706
A FOLDER DESCRIBING TOPOGRAPHIC MAPS AND SYMBOLS IS AVAILABLE ON REQUEST

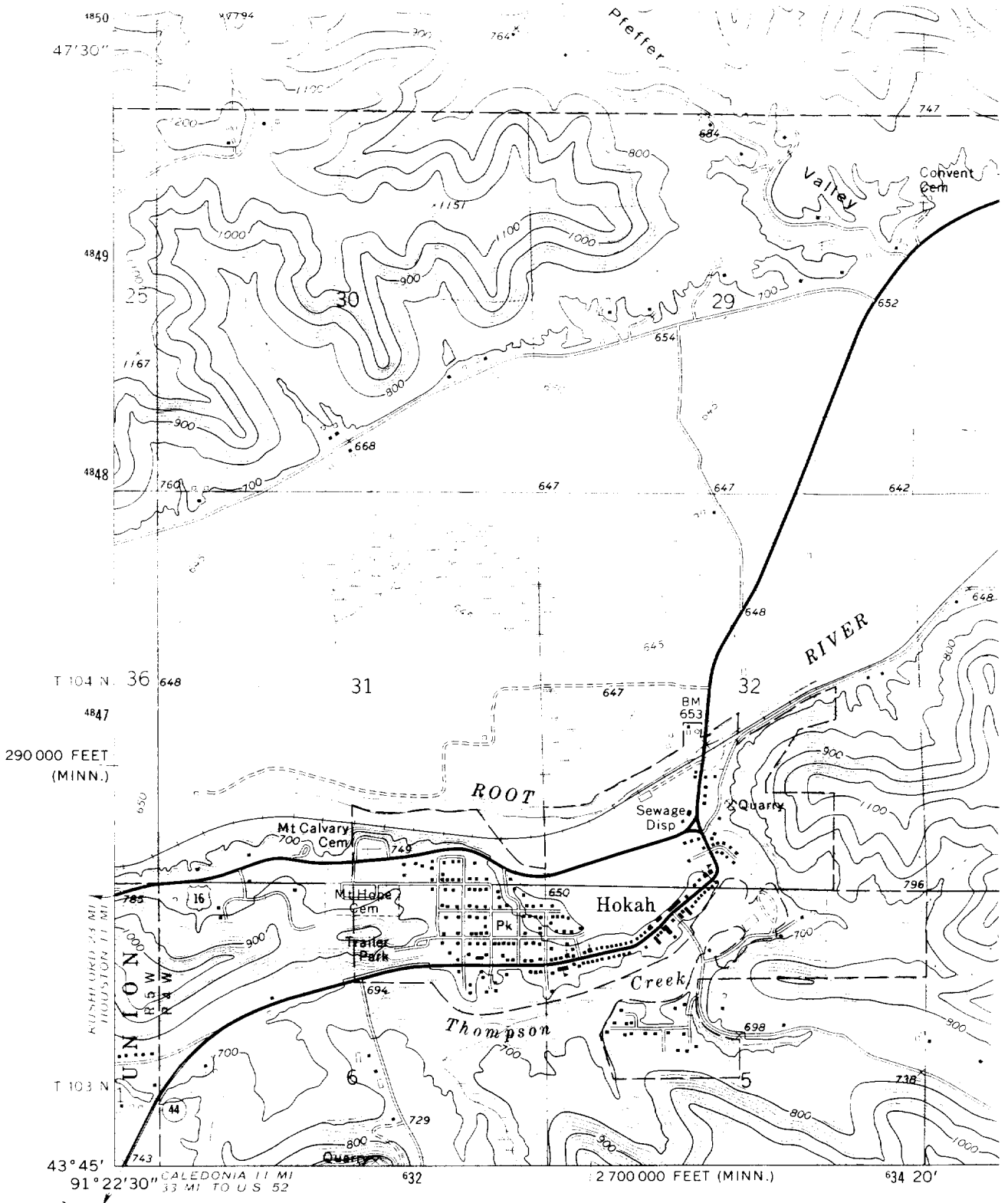

7771 III
(BROWNSVILLE)
1:62 500

Mapped, edited, and published by the Geological Survey
Wisconsin area mapped in cooperation with the State of Wisconsin agencies

Control by USGS, NOS/NOAA, and Minnesota Highway Department

Topography by photogrammetric methods from aerial photographs taken 1973. Field checked 1973

Projection: Minnesota coordinate system, south zone (Lambert conformal conic)
10,000-foot grid ticks based on Minnesota coordinate system, south zone and Wisconsin coordinate system, south zone
1000-metre Universal Transverse Mercator grid ticks, zone 15, shown in blue. 1927 North American datum

Red tint indicates areas in which only landmark buildings are shown

Fine red dashed lines indicate selected fence and field lines where generally visible on aerial photographs. This information is unchecked

MN
GN
1°10'
21 MILS
3½°
62 MILS

UTM GRID AND 1973 MAGNETIC NORTH DECLINATION AT CENTER OF SHEET

AND BY T

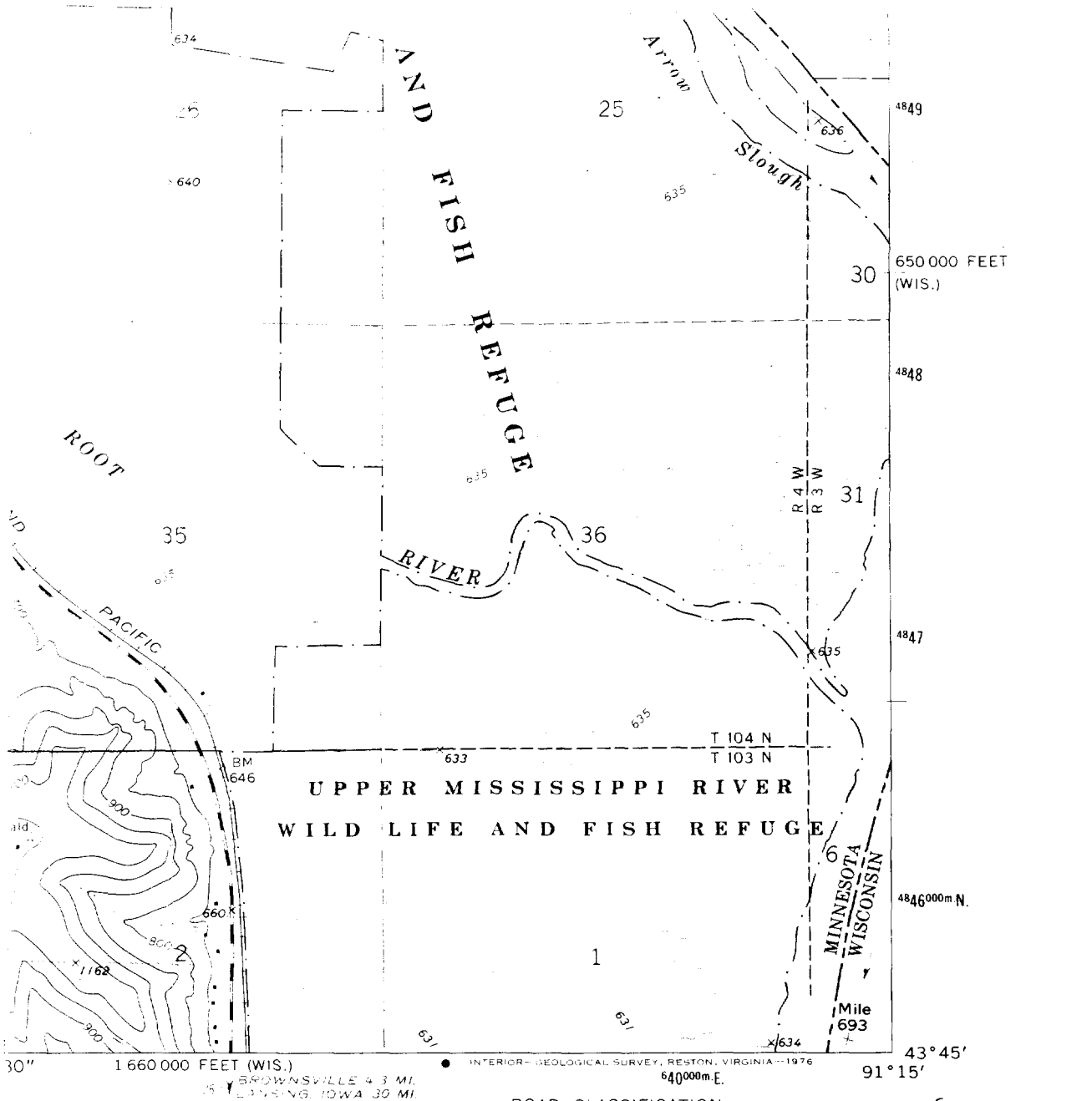

ROAD CLASSIFICATION

Primary highway, hard surface

Light-duty road, hard or improved surface

Secondary highway, hard surface

Unimproved road

Interstate Route U. S. Route State Route

(STODDARD 1:62 500)
2771 II

QUADRANGLE LOCATION

LA CRESCENT, MINN.—WIS.

SE/4 LA CRESCENT 15′ QUADRANGLE

N4345—W9115/7.5

1973

AMS 7771 IV SE—SERIES V872

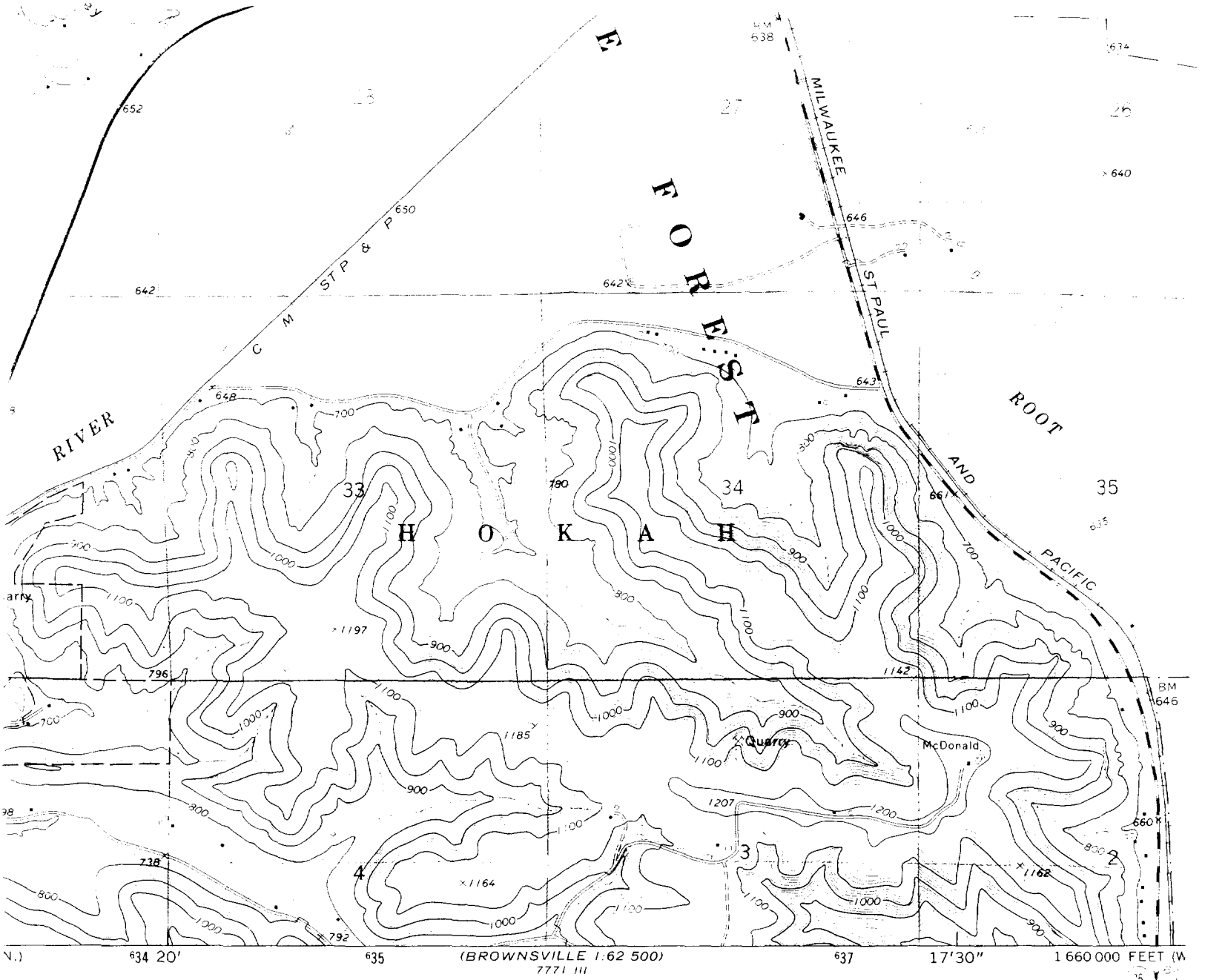

M GRID AND 1973 MAGNETIC NORTH
DECLINATION AT CENTER OF SHEET

THIS MAP COMPLIES WITH NATIONAL MAP ACCURACY STANDARDS
FOR SALE BY U. S. GEOLOGICAL SURVEY, RESTON, VIRGINIA 22092
AND BY THE WISCONSIN GEOLOGICAL AND NATURAL HISTORY SURVEY, MADISON, WISCONSIN 53706
A FOLDER DESCRIBING TOPOGRAPHIC MAPS AND SYMBOLS IS AVAILABLE ON REQUEST

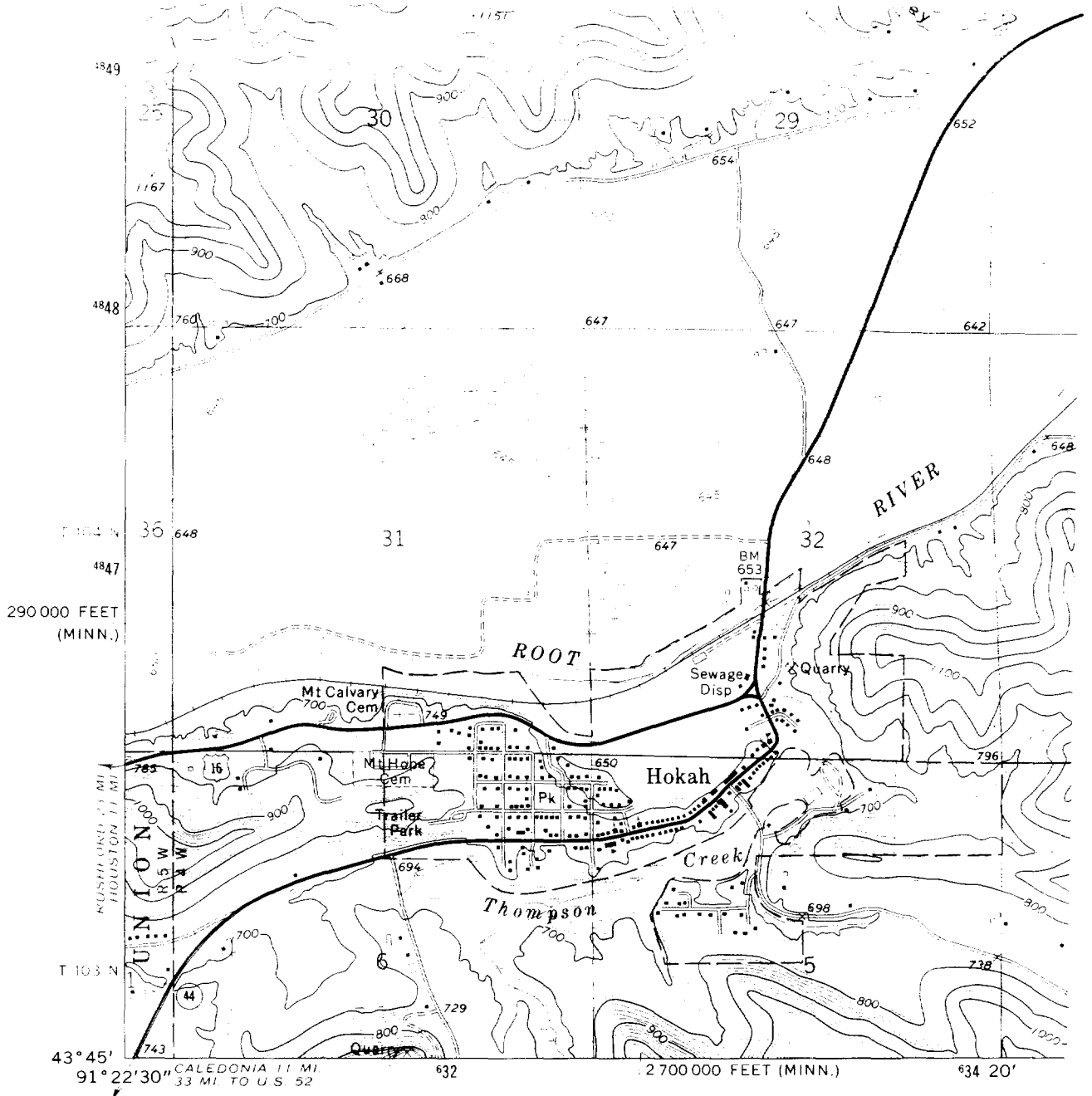

7771 III
(BROWNSVILLE)
1:62 500

Mapped, edited, and published by the Geological Survey
Wisconsin area mapped in cooperation with the State of Wisconsin agencies

Control by USGS, NOS/NOAA, and Minnesota Highway Department

Topography by photogrammetric methods from aerial photographs taken 1973. Field checked 1973

Projection: Minnesota coordinate system, south zone (Lambert conformal conic)
10,000-foot grid ticks based on Minnesota coordinate system, south zone and Wisconsin coordinate system, south zone
1000-metre Universal Transverse Mercator grid ticks, zone 15, shown in blue. 1927 North American datum

Red tint indicates areas in which only landmark buildings are shown

Fine red dashed lines indicate selected fence and field lines where generally visible on aerial photographs. This information is unchecked

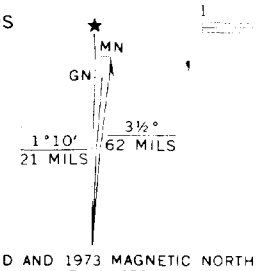

UTM GRID AND 1973 MAGNETIC NORTH DECLINATION AT CENTER OF SHEET

AND BY