Dragonfly Communications, Inc.
New FM, Healdsburg, CA

EXHIBIT E2
February 1991

The proposed FM will not be located at an existing communications site. No interference to facilities referenced in Section V-B, Item No. 14 is anticipated, however, the Applicant will assume full responsibility for the elimination of any interference, if such occurs.

Dragonfly Communications, Inc.
New FM, Healdsburg, CA

EXHIBIT E1
February 1991

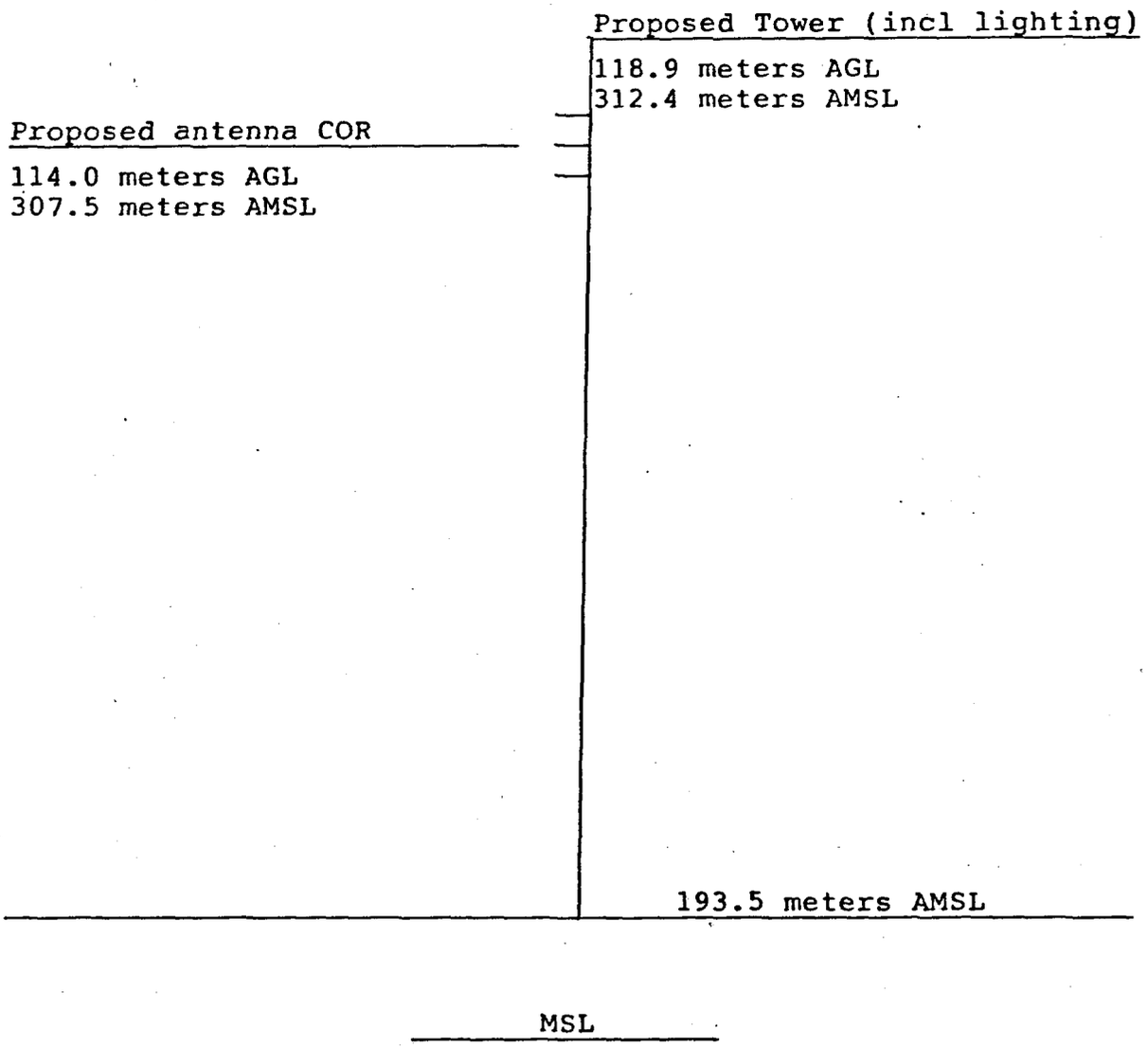

NOT TO SCALE

SANTA ROSA

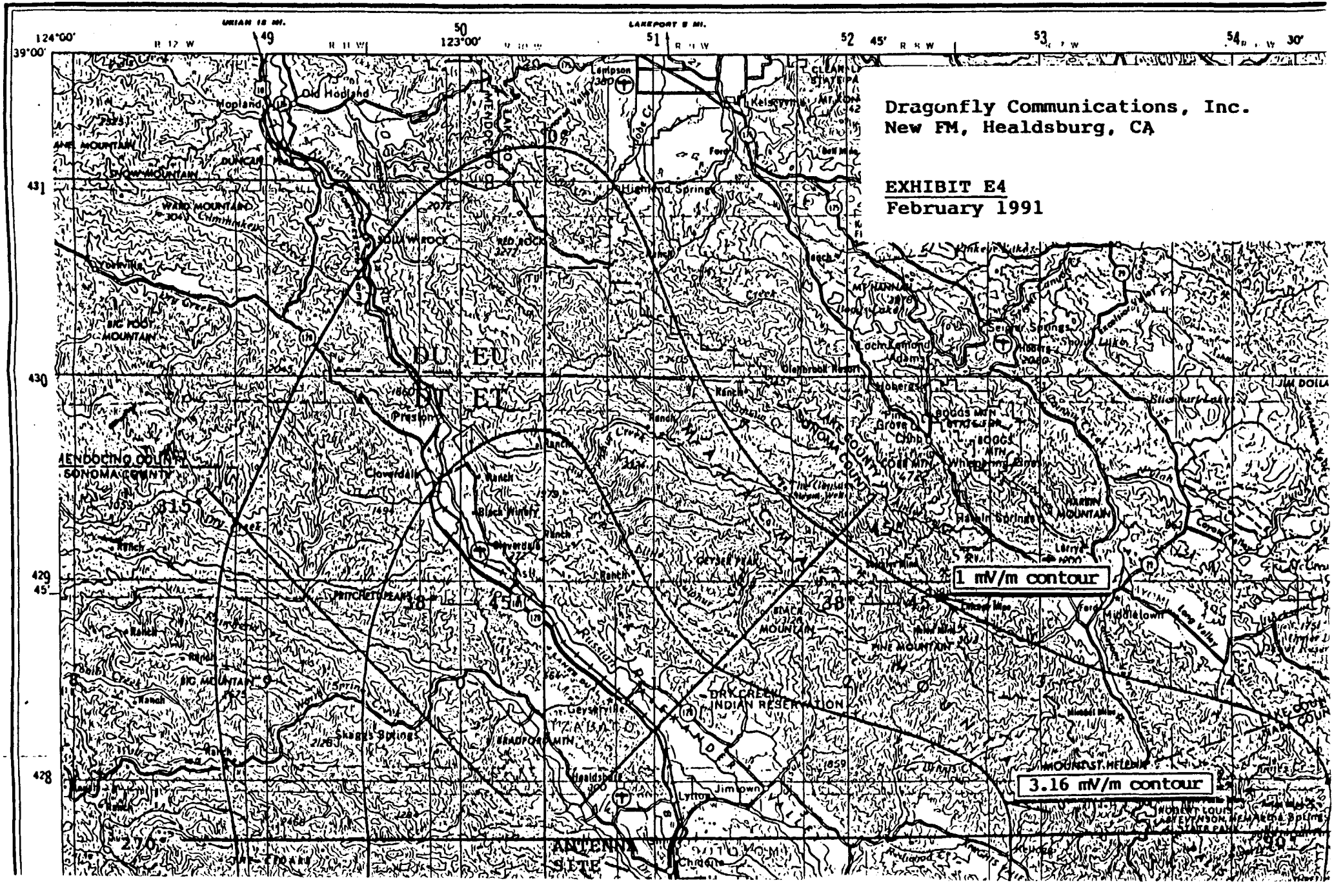
Dragonfly Communications, Inc.
New FM, Healdsburg, CA
EXHIBIT E4
February 1991
1 mV/m contour
3.16 mV/m contour
ANTENNA SITE
DU EU
ET
Hopland
Old Hopland
Highland Springs
Lake Sonoma
Cloverdale
Preston
Geyserville
Healdsburg
Jimtown
Lytton
Chiquita
Middletown
Lake County
Sonoma County
Mendocino County
Dry Creek Indian Reservation
Mount St. Helena
Geyser Peak
Black Mountain
Pine Mountain
Big Foot Mountain
Ward Mountain
Bradford Mtn
Skaggs Springs
Pritchett Peak
Russian River
124°00'
123°00'
39°00'
45'
30'

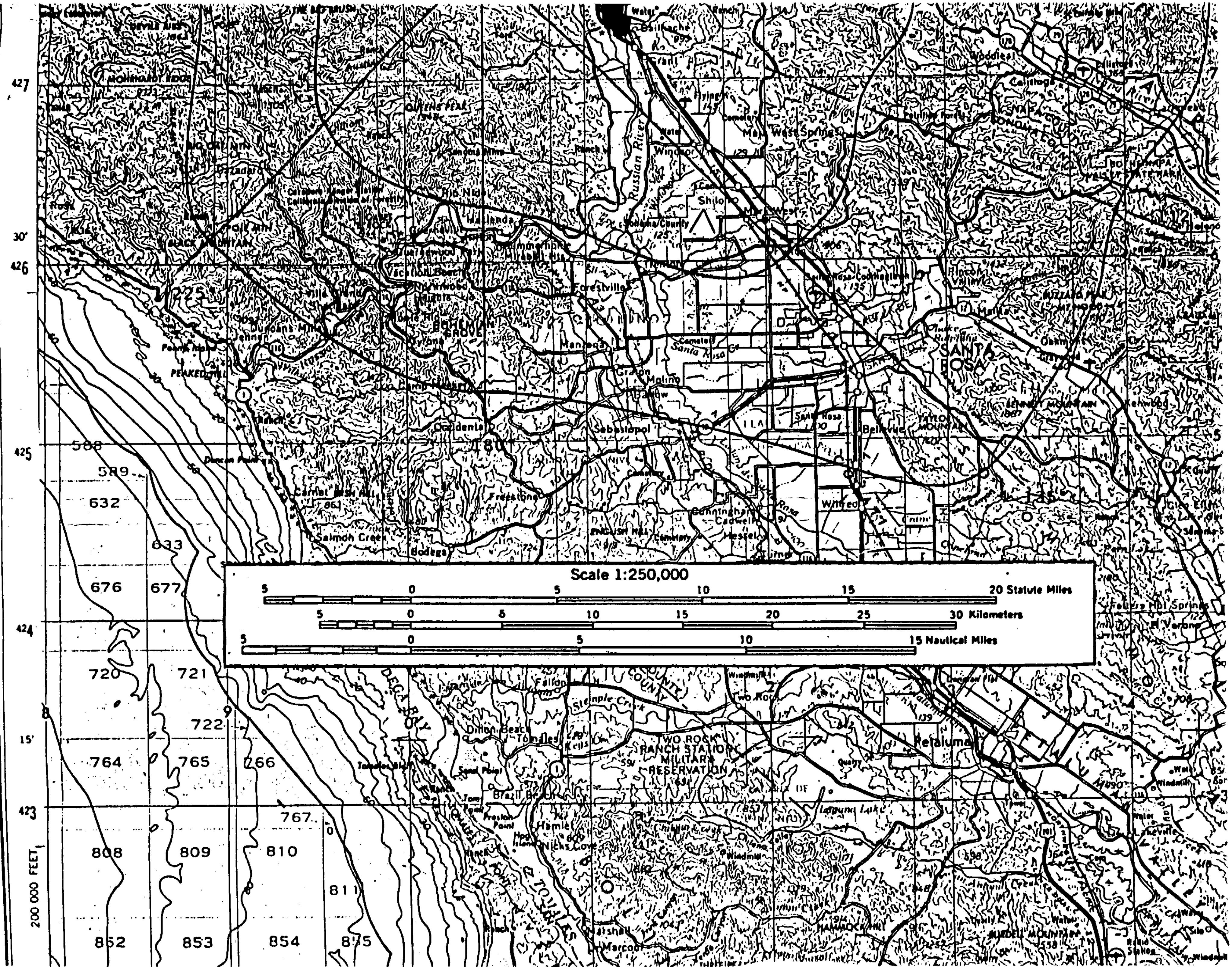
Scale 1:250,000
20 Statute Miles
30 Kilometers
15 Nautical Miles
Russian River
Santa Rosa
Sebastopol
Petaluma
Windsor
Shiloh
Forestville
Occidental
Freestone
Bodega
Salmon Creek
Jenner
Duncans Mills
Bellevue
Wilfred
Two Rock
Two Rock Ranch Station Military Reservation
Dillon Beach
Tomales
Marshall
Nicks Cove
Calistoga
West Springs
Rincon Valley
Bennett Mountain
Laguna Lake
Graton
Molino
Sonoma County
Steinple Creek
Cunningham
Cadwell
200 000 FEET
427
426
425
424
423
30'
15'

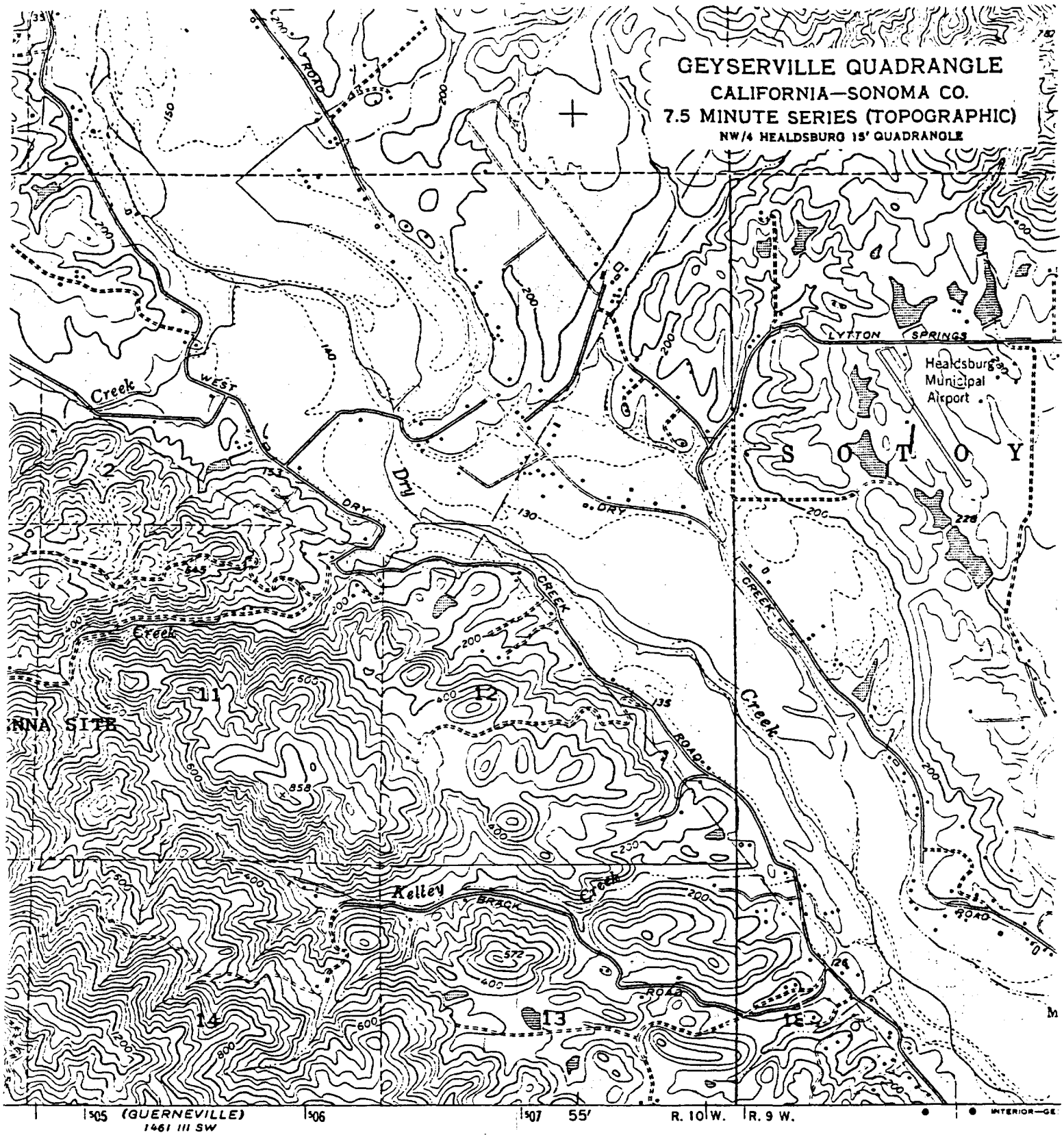

SCALE 1:24000

0 — 1 MILE

1000 2000 3000 4000 5000 6000 7000 FEET

.5 0 1 KILOMETRE

CONTOUR INTERVAL 40 FEET
DASHED LINES REPRESENT 10-FOOT CONTOURS
NATIONAL GEODETIC VERTICAL DATUM OF 1929

Heavy-duty

Medium-duty

U.S

QUADRANGLE LOCATION

AP COMPLIES WITH NATIONAL MAP ACCURACY STANDARDS

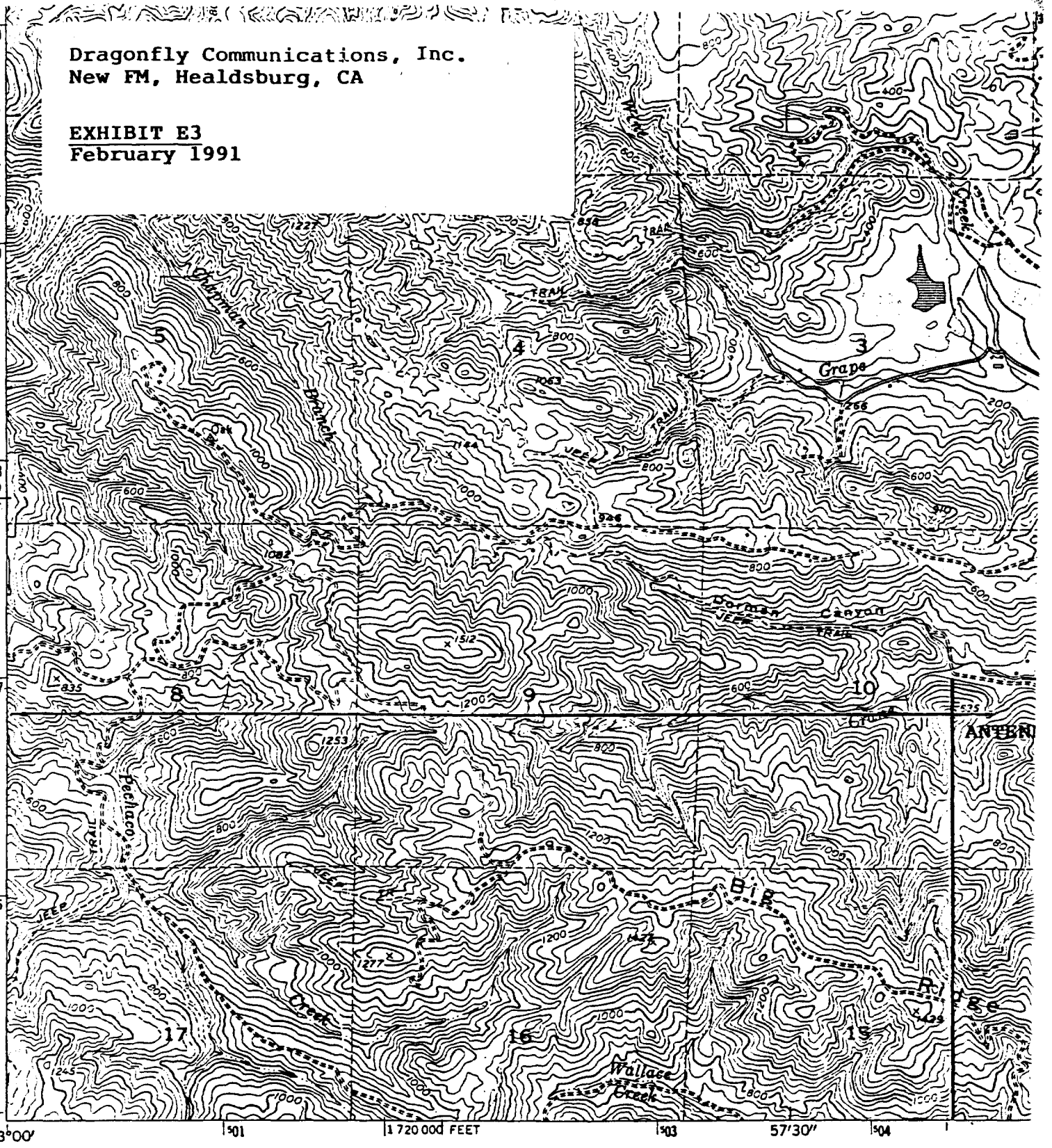

Mapped, edited, and published by the Geological Survey

Control by USGS and USC&GS

Topography from aerial photographs by multiplex methods and by planetable surveys 1955. Aerial photographs taken 1953

Polyconic projection. 1927 North American datum
10,000-foot grid based on California coordinate system, zone 2

Dashed land lines indicate approximate locations

Unchecked elevations are shown in brown

1000-metre Universal Transverse Mercator grid ticks, zone 10, shown in blue

Revisions shown in purple compiled from aerial photographs taken 1975. This information not field checked

ZADERO) 1361 II SE

GN MN 0°02' 1 MIL 17° 302 MILS

UTM GRID AND 1975 MAGNETIC NORTH DECLINATION AT CENTER OF SHEET

1 ½ 1000 0 1

N

THIS MAP

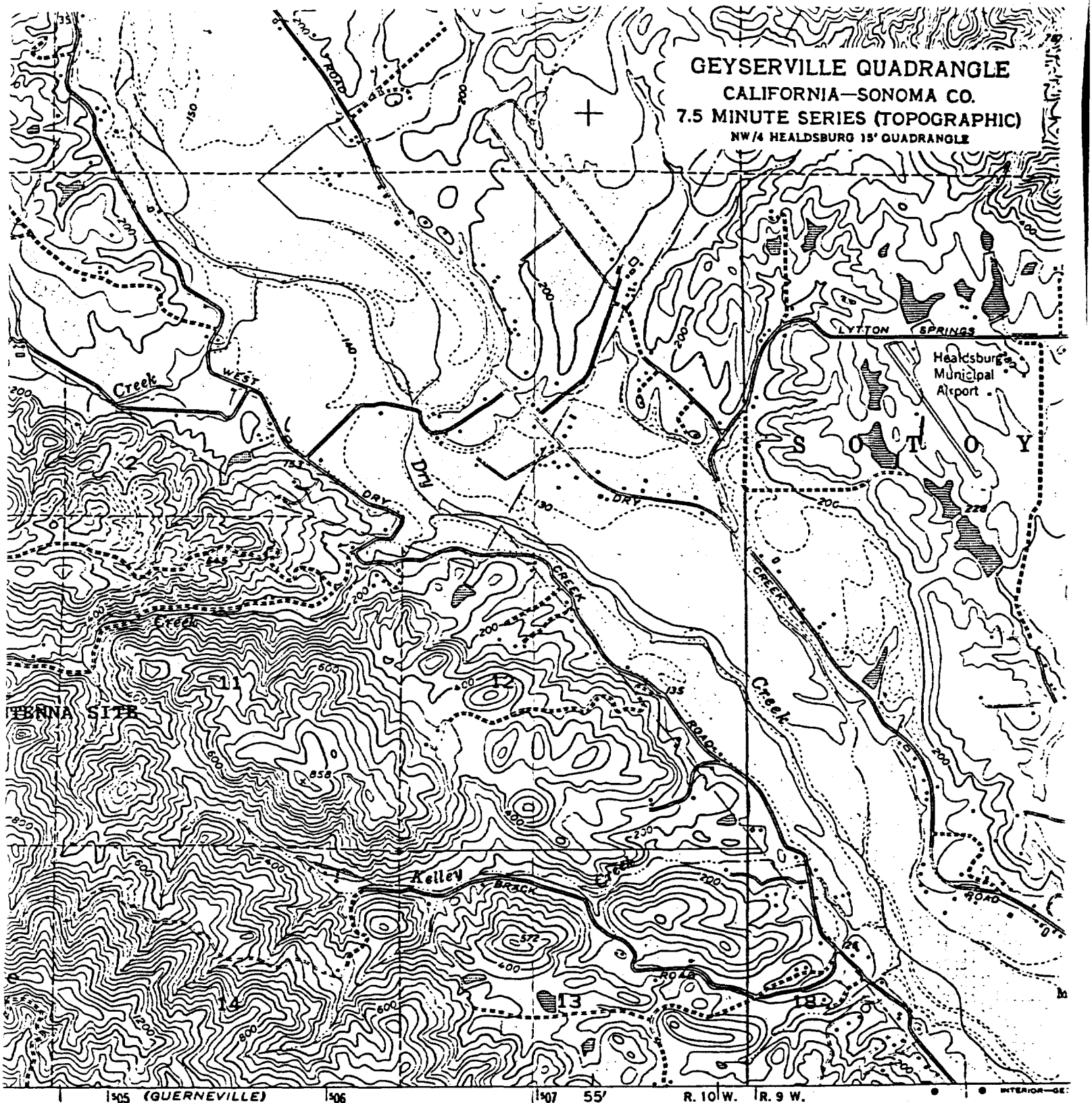
GEYSERVILLE QUADRANGLE
CALIFORNIA—SONOMA CO.
7.5 MINUTE SERIES (TOPOGRAPHIC)
NW/4 HEALDSBURG 15' QUADRANGLE
LYTTON SPRINGS
Healdsburg Municipal Airport
S O T O Y
WEST Creek
DRY Creek
Dry Creek
Creek
Creek
Kelley Brack Creek
ROAD
TENNA SITE
11
12
13
14
18
(GUERNEVILLE)
1461 III SW
55'
R. 10 W.
R. 9 W.
SCALE 1:24000
1 MILE
7000 FEET
1 KILOMETRE
CONTOUR INTERVAL 40 FEET
DASHED LINES REPRESENT 10-FOOT CONTOURS
NATIONAL GEODETIC VERTICAL DATUM OF 1929
Heavy-duty
Medium-duty
CALIF
QUADRANGLE LOCATION

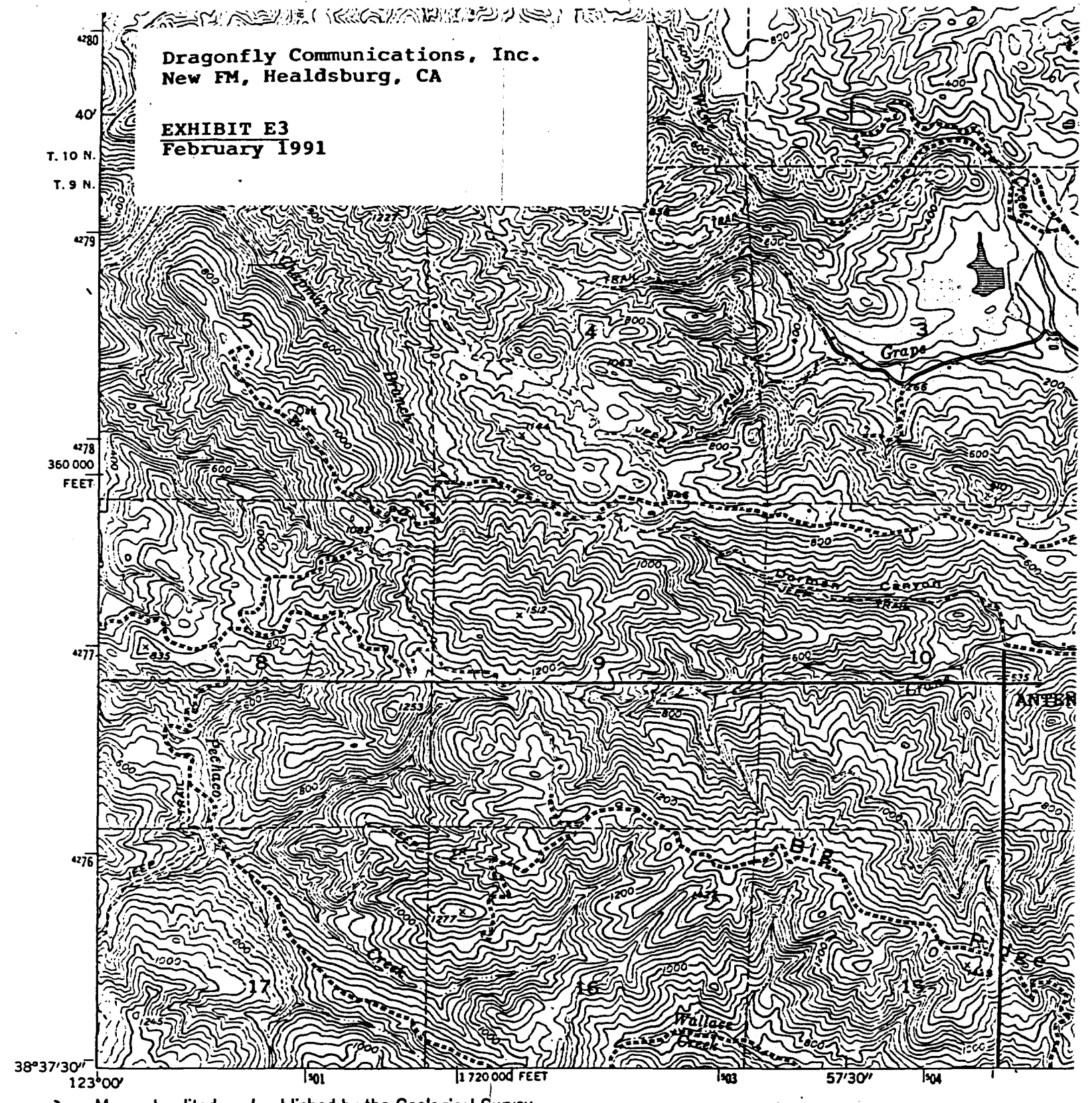

Mapped, edited, and published by the Geological Survey

Control by USGS and USC&GS

Topography from aerial photographs by multiplex methods and by planetable surveys 1955. Aerial photographs taken 1953

Polyconic projection. 1927 North American datum
10,000-foot grid based on California coordinate system, zone 2

Dashed land lines indicate approximate locations

Unchecked elevations are shown in brown

1000-metre Universal Transverse Mercator grid ticks, zone 10, shown in blue

Revisions shown in purple compiled from aerial photographs taken 1975. This information not field checked

ZADERO)
1361 II SE

GN
MN
0°02'
1 MIL
17°
302 MILS

UTM GRID AND 1975 MAGNETIC NORTH DECLINATION AT CENTER OF SHEET

1 ½
1000 0
1

SANTA ROSA

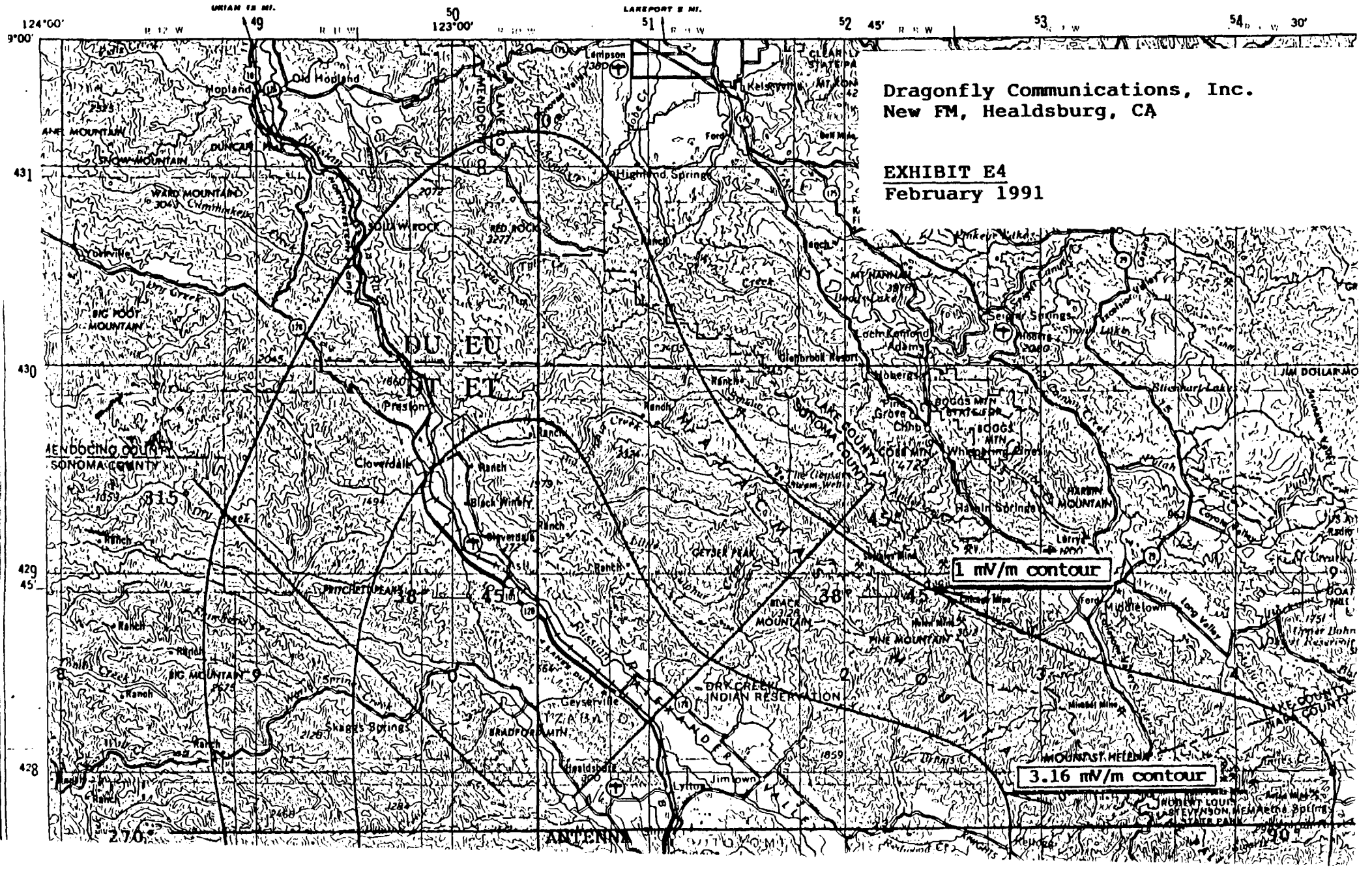
Dragonfly Communications, Inc.
New FM, Healdsburg, CA
EXHIBIT E4
February 1991
1 mV/m contour
3.16 mV/m contour
ANTENNA
Hopland
Old Hopland
Lampson
Kelseyville
Highland Springs
Lake Pillsbury
Yorkville
Preston
Cloverdale
Geyserville
Healdsbury
Jimtown
Lytton
Middletown
Hobergs
Seigler Springs
Hoberg
Bloomhurst Lake
Harbin Springs
Mt. St. Helena
Mendocino County
Sonoma County
Lake County
Napa County
Dry Creek Indian Reservation
Geyser Peak
Black Mountain
Big Foot Mountain
Ward Mountain
Red Rock
Bradford Mtn.
Skaggs Springs
Pine Mountain
Cobb Mtn.
Bogg's Mtn.
Mt. Hannah
Jim Dollar Mo
Long Valley
Russian River
Dry Creek
Pritchett Creek
Big Mountain
Snow Mountain
Duncan Mtn.
Lake Sonoma
Lake Mendocino
Lake Hennessey
Lake Berryessa
Napa State Hospital
Clear Lake State Park
Robert Louis Stevenson Memorial State Park
Calistoga Springs
124°00'
123°00'
122°45'
122°30'
38°45'
38°30'
45'

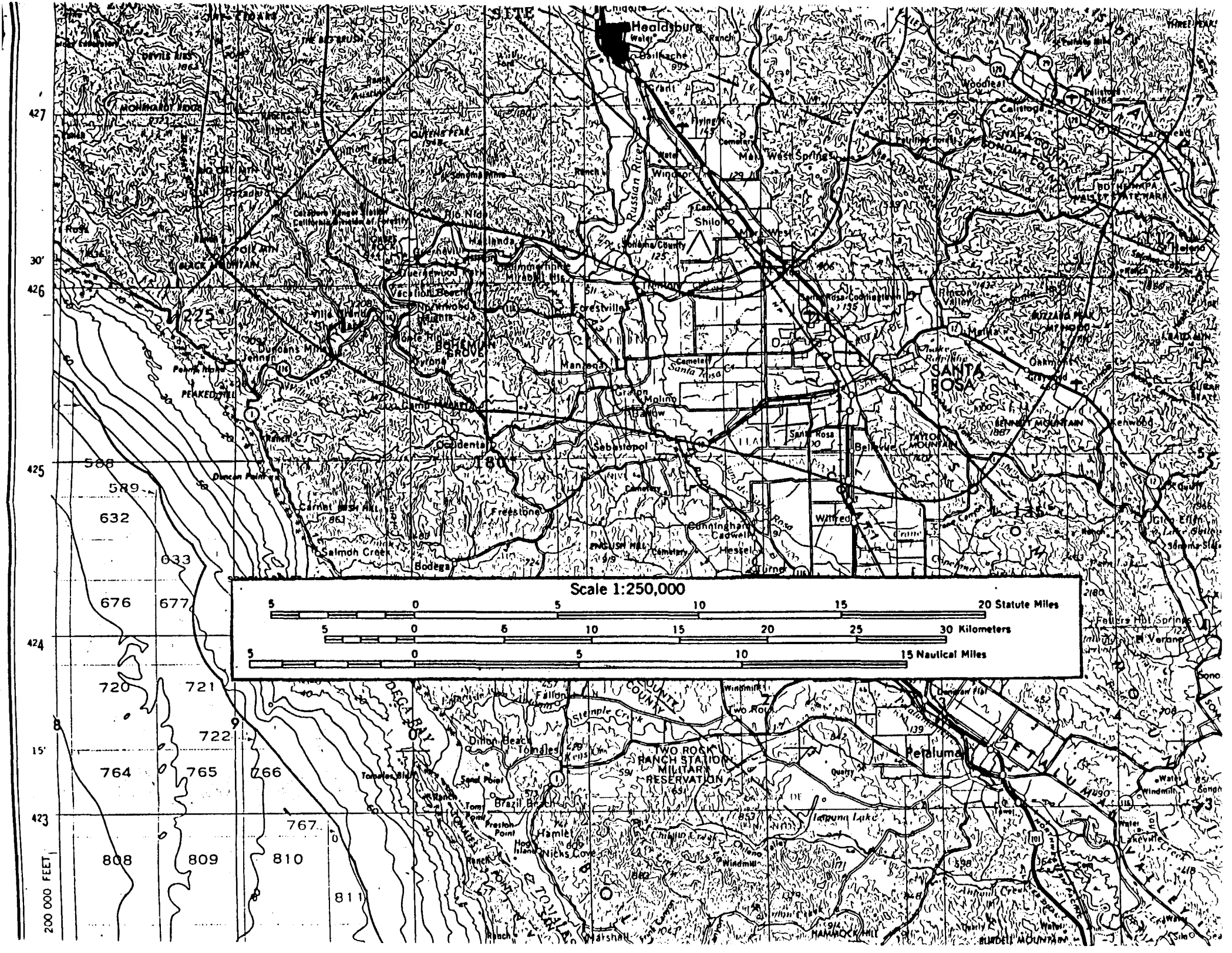
SITE
Healdsburg
Windsor
Shiloh
Mark West Springs
Santa Rosa
Forestville
Guerneville
Monte Rio
Duncans Mills
Jenner
Bodega
Bodega Bay
Sebastopol
Cotati
Petaluma
Two Rock Ranch Station Military Reservation
Tomales
Dillon Beach
Marshall
Point Reyes
Russian River
Sonoma County
Marin County
Scale 1:250,000
20 Statute Miles
30 Kilometers
15 Nautical Miles
200 000 FEET