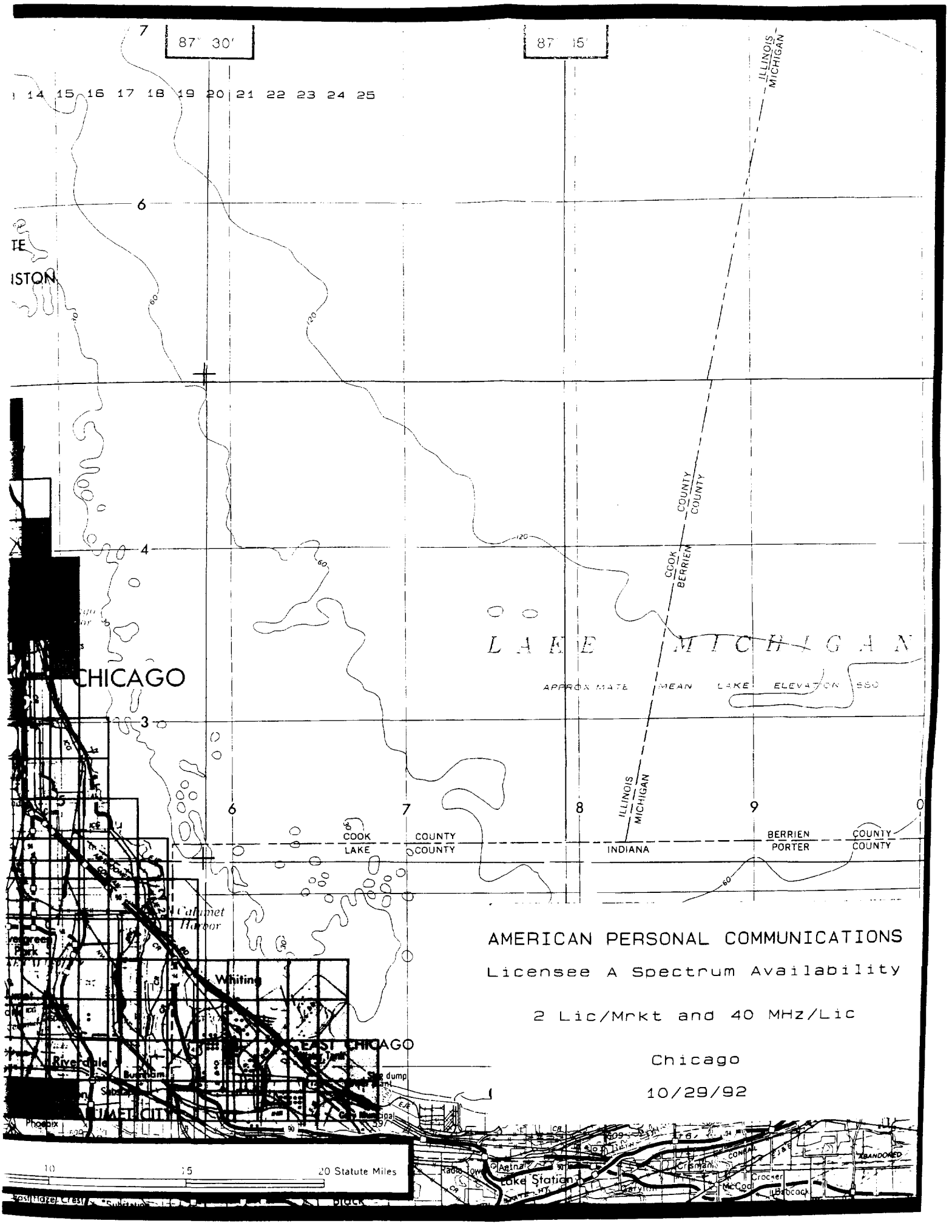

AMERICAN PERSONAL COMMUNICATIONS

Licensee A Spectrum Availability

2 Lic/Mrkt and 40 MHz/Lic

Chicago

10/29/92

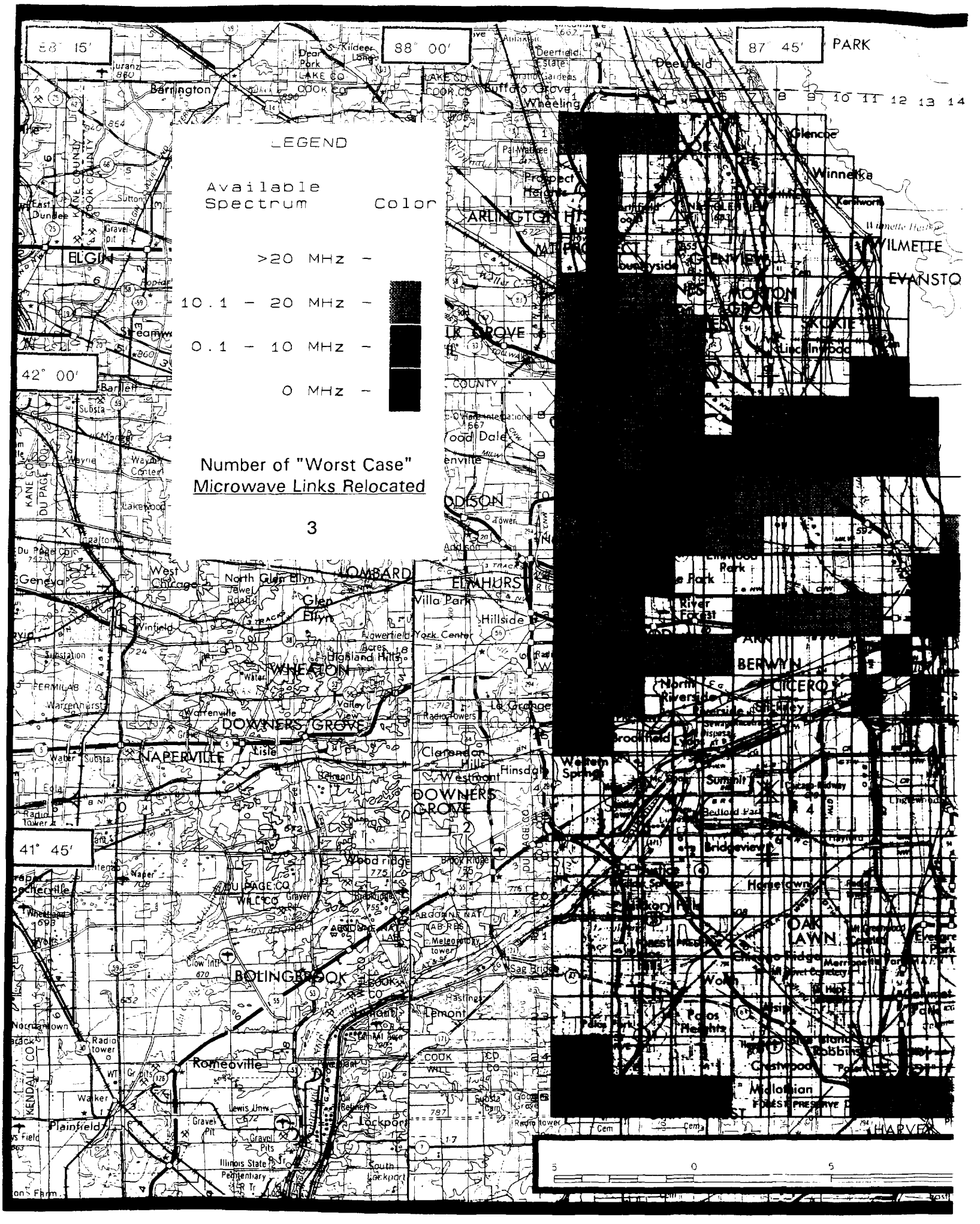
LEGEND
Available Spectrum Color
>20 MHz -
10.1 - 20 MHz -
0.1 - 10 MHz -
0 MHz -
Number of "Worst Case" Microwave Links Relocated
3
88° 15'
88° 00'
87° 45'
42° 00'
41° 45'
PARK
Barrington
Deerfield
Glencoe
Winnetka
WILMETTE
EVANSTO
ELGIN
ARLINGTON HTS
MORTON GROVE
SKOKIE
Lincolnwood
ELMHURST
LOMBARD
Glen Ellyn
Villa Park
Hillside
WHEATON
DOWNERS GROVE
NAPERVILLE
Lisle
Clarendon Hills
Westmont
Hinsdale
BERWYN
CICERO
Brookfield
Western Springs
Summit
Bridgeview
Hometown
OAK LAWN
Palos Heights
Crestwood
Midlothian
BOLINGBROOK
Romeoville
Lockport
Plainfield
Lemont
Sag Bridge
Wood ridge
Clow Intl
Lewis Univ
Illinois State Penitentiary
South Lockport
Radio tower
Gravel Pit
Cem
5 0 5

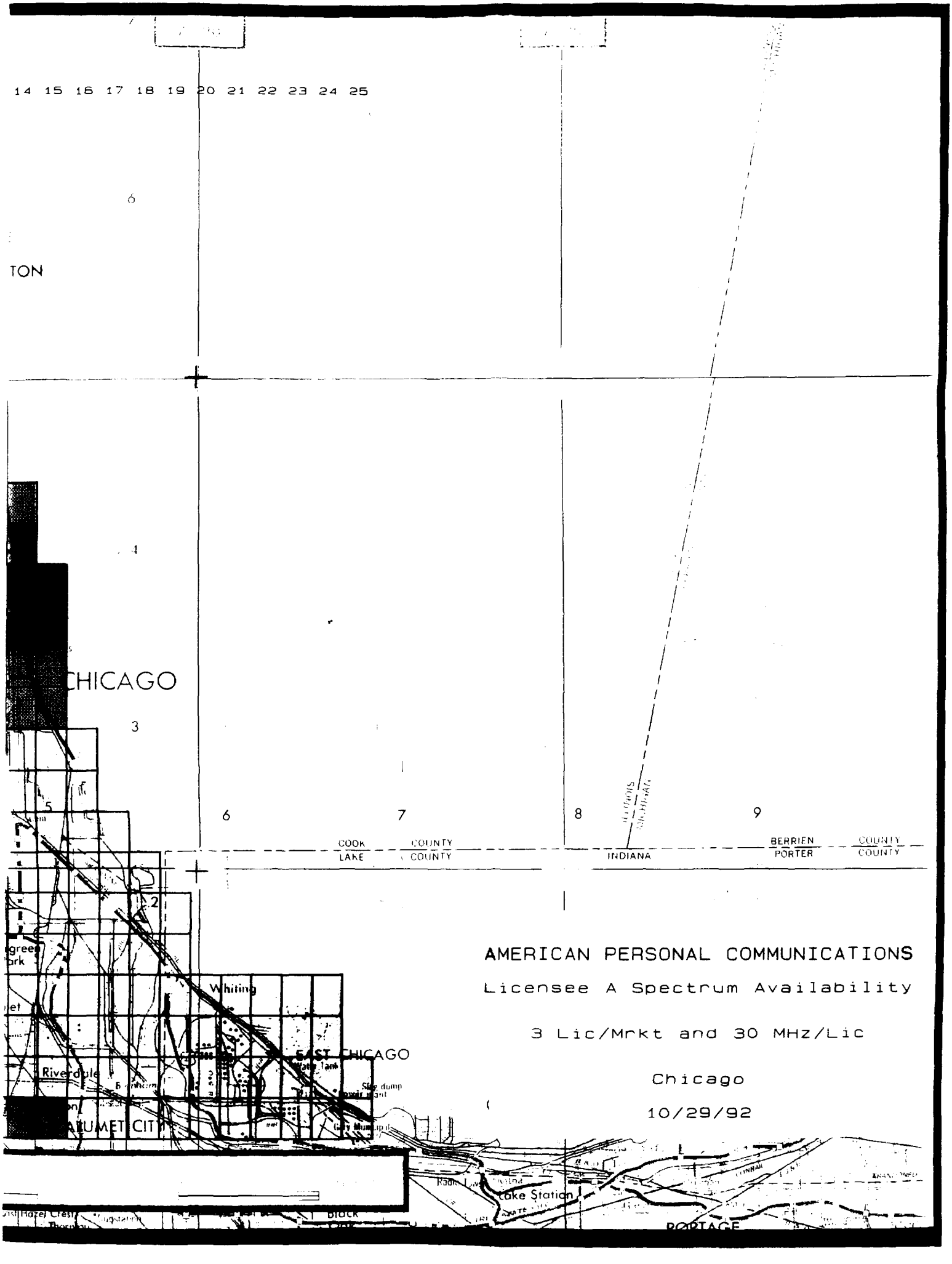
14 15 16 17 18 19 20 21 22 23 24 25
TON
CHICAGO
6 7 8 9
COOK COUNTY
LAKE COUNTY
INDIANA
BERRIEN COUNTY
PORTER COUNTY
Whiting
EAST CHICAGO
Riverdale
CALUMET CITY
Lake Station
PORTAGE
AMERICAN PERSONAL COMMUNICATIONS
Licensee A Spectrum Availability
3 Lic/Mrkt and 30 MHz/Lic
Chicago
10/29/92

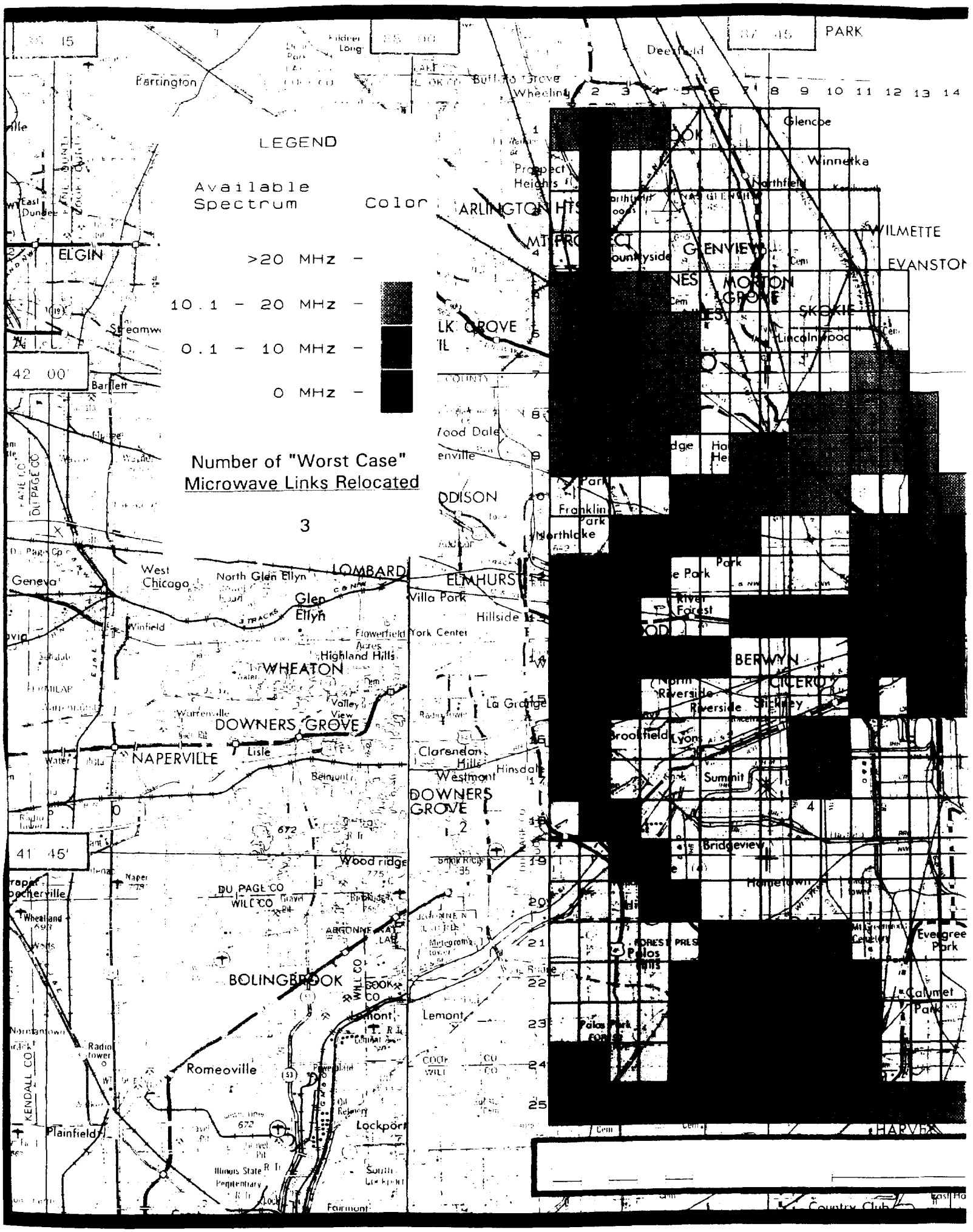
LEGEND
Available Spectrum Color
>20 MHz -
10.1 - 20 MHz -
0.1 - 10 MHz -
0 MHz -
Number of "Worst Case" Microwave Links Relocated
3
PARK
Deerfield
Glencoe
Winnetka
Northfield
WILMETTE
EVANSTON
GLENVIEW
MORTON GROVE
SKOKIE
Lincolnwood
ARLINGTON HTS
MT PROSPECT
Prospect Heights
Buffalo Grove
Wheeling
Barrington
ELGIN
East Dundee
Streamwood
Bartlett
42 00'
41 45'
Wood Dale
ADDISON
Franklin Park
Northlake
Park
River Forest
BERWYN
CICERO
Riverside
Stickney
Brookfield
Lyons
Summit
Bridgeview
Hometown
Evergreen Park
Calumet Park
Palos Hills
HARVEY
Country Club
Geneva
West Chicago
North Glen Ellyn
LOMBARD
ELMHURST
Villa Park
Glen Ellyn
Hillside
Winfield
Flowerfield Acres
York Center
Highland Hills
WHEATON
Warrenville
Valley View
DOWNERS GROVE
La Grange
NAPERVILLE
Lisle
Clarendon Hills
Westmont
Hinsdale
DOWNERS GROVE
Wood ridge
DU PAGE CO
WILL CO
ARGONNE NAT LAB
BOLINGBROOK
COOK CO
Lemont
Romeoville
Lockport
Plainfield
KENDALL CO
Illinois State Penitentiary
Fairmont
Oil Refinery
Radio tower
Wheatland
Naper
Normantown
Water
Belmont
Radio Tower
Gravel Pit
Cem



AMERICAN PERSONAL COMMUNICATIONS

Licensee A Spectrum Availability

5 Lic/Mrkt and 20 MHz/Lic

Chicago

10/29/92


LEGEND
Available Spectrum Color
>20 MHz -
10.1 - 20 MHz -
0.1 - 10 MHz -
0 MHz -
Number of "Worst Case" Microwave Links Relocated
3
88 15'
88 00'
87 15
42° 00'
41° 45'
PARK
Barrington
Deerfield
Buffalo Grove
Wheeling
ARLINGTON
ELGIN
Streamwood
Bartlett
Wood Dale
ADDISON
West Chicago
North Glen Ellyn
LOMBARD
ELMHURST
Villa Park
Hillside
Glen Ellyn
Flowerfield
York Center
Highland Hills
WHEATON
FERMILAB
Warrenville
DOWNERS GROVE
La Grange
NAPERVILLE
Clarendon Hills
Westmont
Hinsdale
DOWNERS GROVE
Wood ridge
Brook Ridge
DU PAGE CO
WILL CO
ARGONNE NAT LAB RES
Meteorology tower
Clow Intl
BOLINGBROOK
Lemont
Romeoville
Lockport
Plainfield
Illinois State Penitentiary
South Lockport
Radio tower
Cem
HARVEY

Washington, DC

Washington, DC

PCS Spectrum Availability

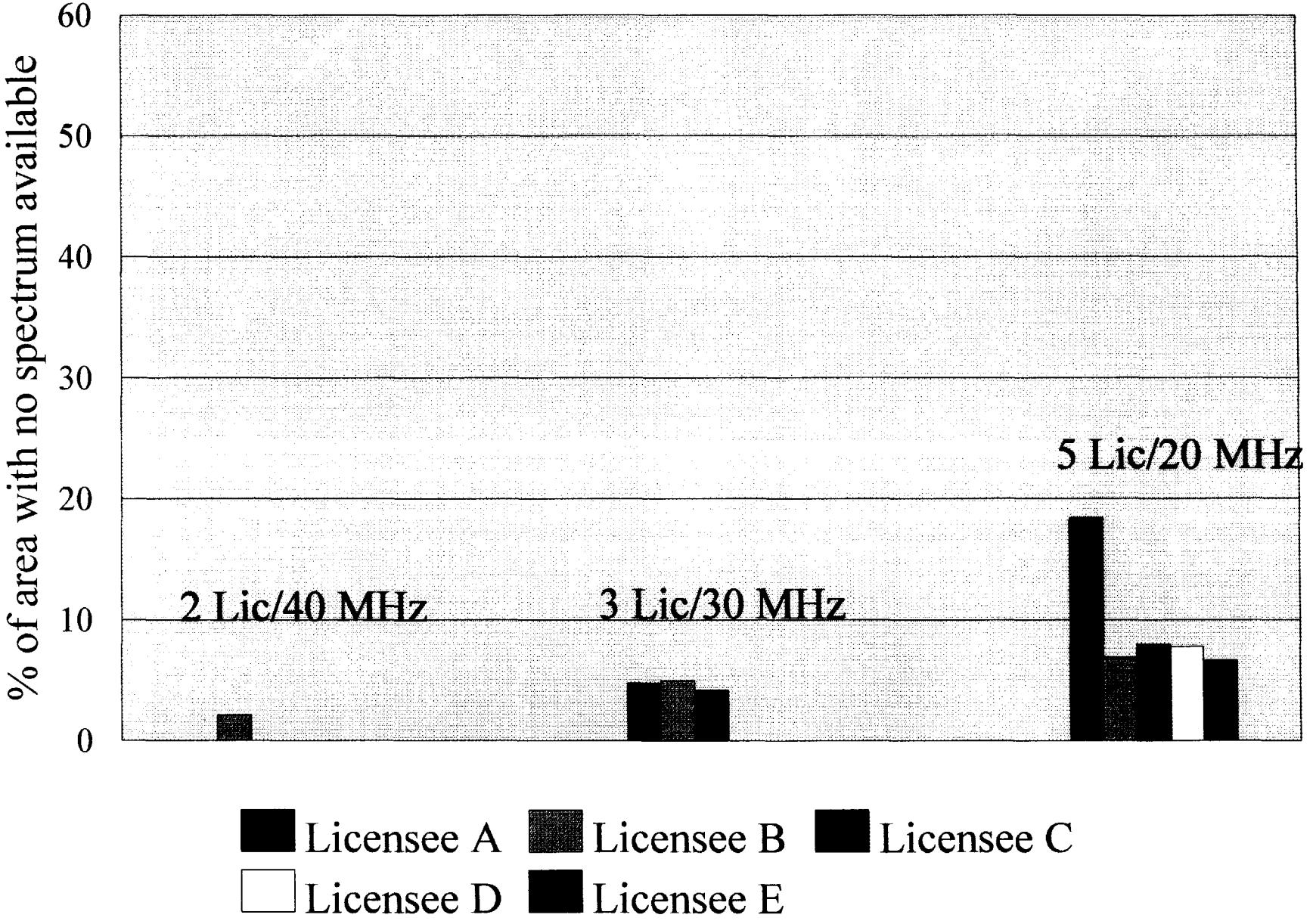

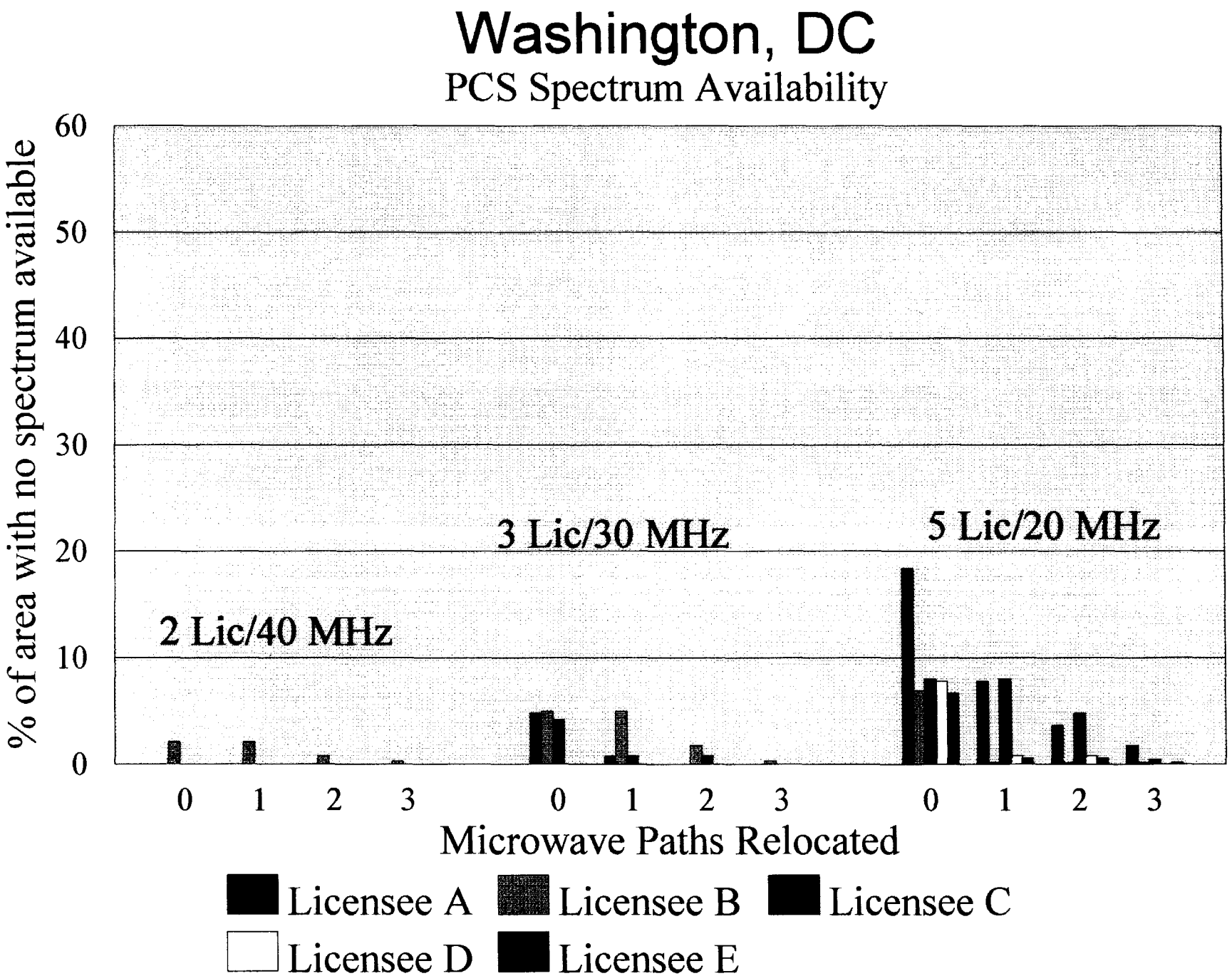
Washington, DC
PCS Spectrum Availability
% of area with no spectrum available
60
50
40
30
20
10
0
2 Lic/40 MHz
3 Lic/30 MHz
5 Lic/20 MHz
0 1 2 3
0 1 2 3
0 1 2 3
Microwave Paths Relocated
Licensee A
Licensee B
Licensee C
Licensee D
Licensee E

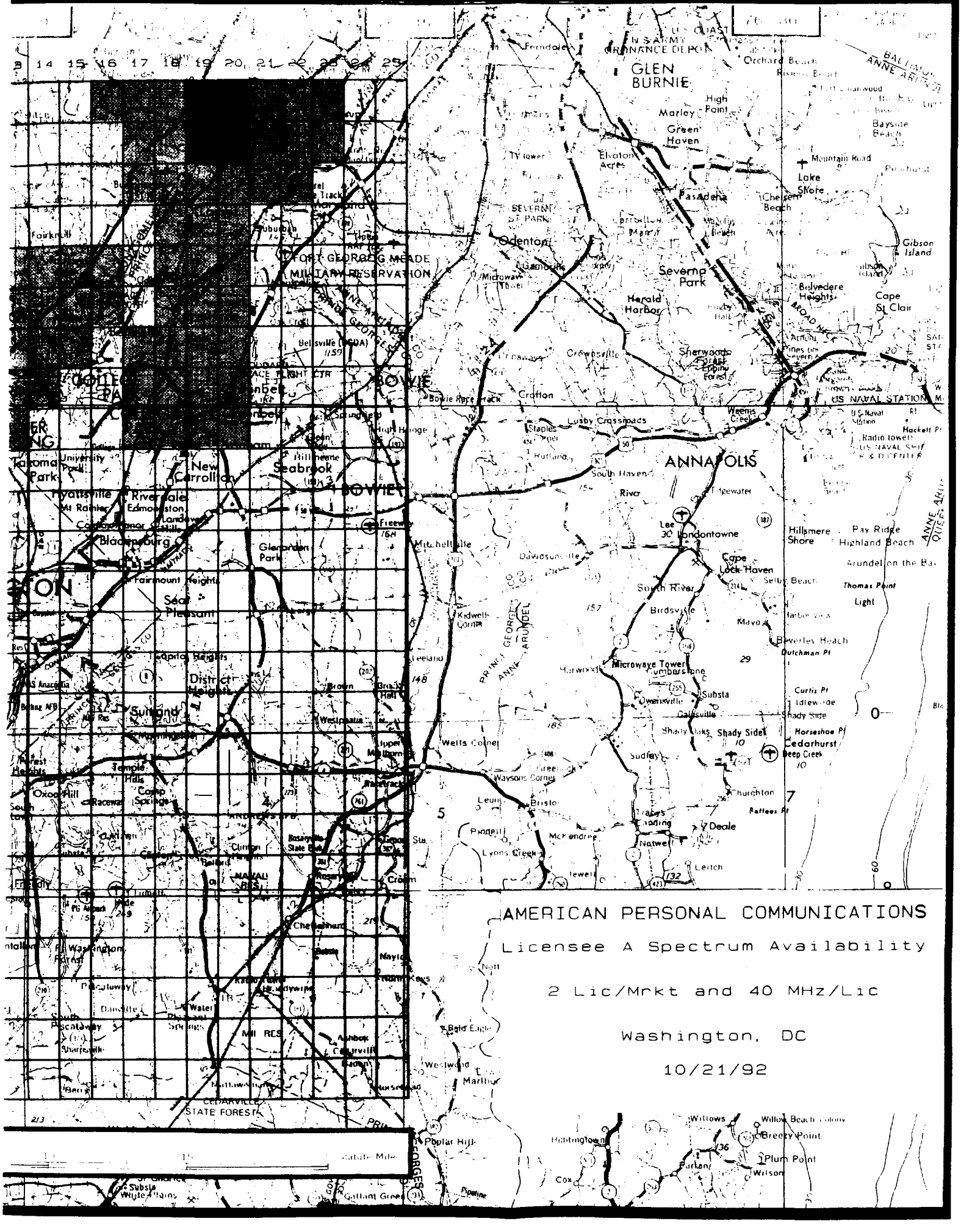
AMERICAN PERSONAL COMMUNICATIONS
Licensee A Spectrum Availability
2 Lic/Mrkt and 40 MHz/Lic
Washington, DC
10/21/92
GLEN BURNIE
FORT GEORGE G MEADE MILITARY RESERVATION
ANNAPOLIS
BOWIE
Odenton
Severna Park
Pasadena
Crofton
Lusby Crossroads
Weems Creek
US NAVAL STATION
Seabrook
New Carrollton
Riverdale
Hyattsville
Bladensburg
Glenarden Park
Fairmount Heights
Seat Pleasant
Capitol Heights
District Heights
Suitland
Temple Hills
Oxon Hill
Mitchellville
Kidwells Corner
Davidsonville
Londontowne
Lake Shore
Gibson Island
Cape St Clair
Belvedere Heights
Herald Harbor
Sherwood Forest
Hillsmere Shore
Pay Ridge
Highland Beach
Arundel on the Bay
Thomas Point Light
Cape Lock Haven
South River
Birdsville
Mayo
Beverley Beach
Microwave Tower
Cumberstone
Owensville
Galesville
Shady Side
Cedarhurst
Deep Creek
Sudley
Churchton
Deale
Natwell
Leitch
Wells Corner
Waysons Corner
Lyons Creek
Mc Kendree
Tracys Landing
Bristol
Leeland
Brown
Westphalia
Upper Marlboro
Clinton
Ballard
Cheltenham
Naylor
Brandywine
Piscataway
Bald Eagle
Westwood
Marlboro
CEDARVILLE STATE FOREST
Poplar Hill
Hallingtown
Willows
Willow Beach Colony
Breezy Point
Plum Point
Wilson
Burkart
Cox
Gallant Green
Substa
White Plains
Orchard Beach
Bayside Beach
Mountain Road
Chesapeake Beach
Marley
High Point
Green Haven
Elvaton Acres
Fairhill
Ferndale
Bowie Race Track
Hillcrest Heights
Tacoma Park
University Park
Edmonston
Mt Rainier
Cottage City
Landover
Fairmount Heights
Capitol Heights
Anacostia
Bolling AFB
Forest Heights
Racetrack
Camp Springs
Clinton
Rosaryville State Park
Naval Res
Mil Res
Water Springs
Ashboro
Cedarville
Nottingham
Mt Wash
Ft Washington Forest
Statute Mile
Pipeline
Broad Neck
Anne Arundel
Prince George
Queen Anne
Ballinger
Ferndale
Orchard Beach
Bayside Beach
Mountain Road
Chesapeake Beach
Marley
High Point
Green Haven
Elvaton Acres
Pasadena
Gibson Island
Cape St Clair
Belvedere Heights
Herald Harbor
Sherwood Forest
Hillsmere Shore
Pay Ridge
Highland Beach
Arundel on the Bay
Thomas Point Light
Cape Lock Haven
South River
Birdsville
Mayo
Beverley Beach
Microwave Tower
Cumberstone
Owensville
Galesville
Shady Side
Cedarhurst
Deep Creek
Sudley
Churchton
Deale
Natwell
Leitch
Wells Corner
Waysons Corner
Lyons Creek
Mc Kendree
Tracys Landing
Bristol
Leeland
Brown
Westphalia
Upper Marlboro
Clinton
Ballard
Cheltenham
Naylor
Brandywine
Piscataway
Bald Eagle
Westwood
Marlboro
CEDARVILLE STATE FOREST
Poplar Hill
Hallingtown
Willows
Willow Beach Colony
Breezy Point
Plum Point
Wilson
Burkart
Cox
Gallant Green
Substa
White Plains
Fairhill
Ferndale
Bowie Race Track
Hillcrest Heights
Tacoma Park
University Park
Edmonston
Mt Rainier
Cottage City
Landover
Fairmount Heights
Capitol Heights
Anacostia
Bolling AFB
Forest Heights
Racetrack
Camp Springs
Clinton
Rosaryville State Park
Naval Res
Mil Res
Water Springs
Ashboro
Cedarville
Nottingham
Mt Wash
Ft Washington Forest
Statute Mile
Pipeline
Broad Neck
Anne Arundel
Prince George
Queen Anne
Ballinger

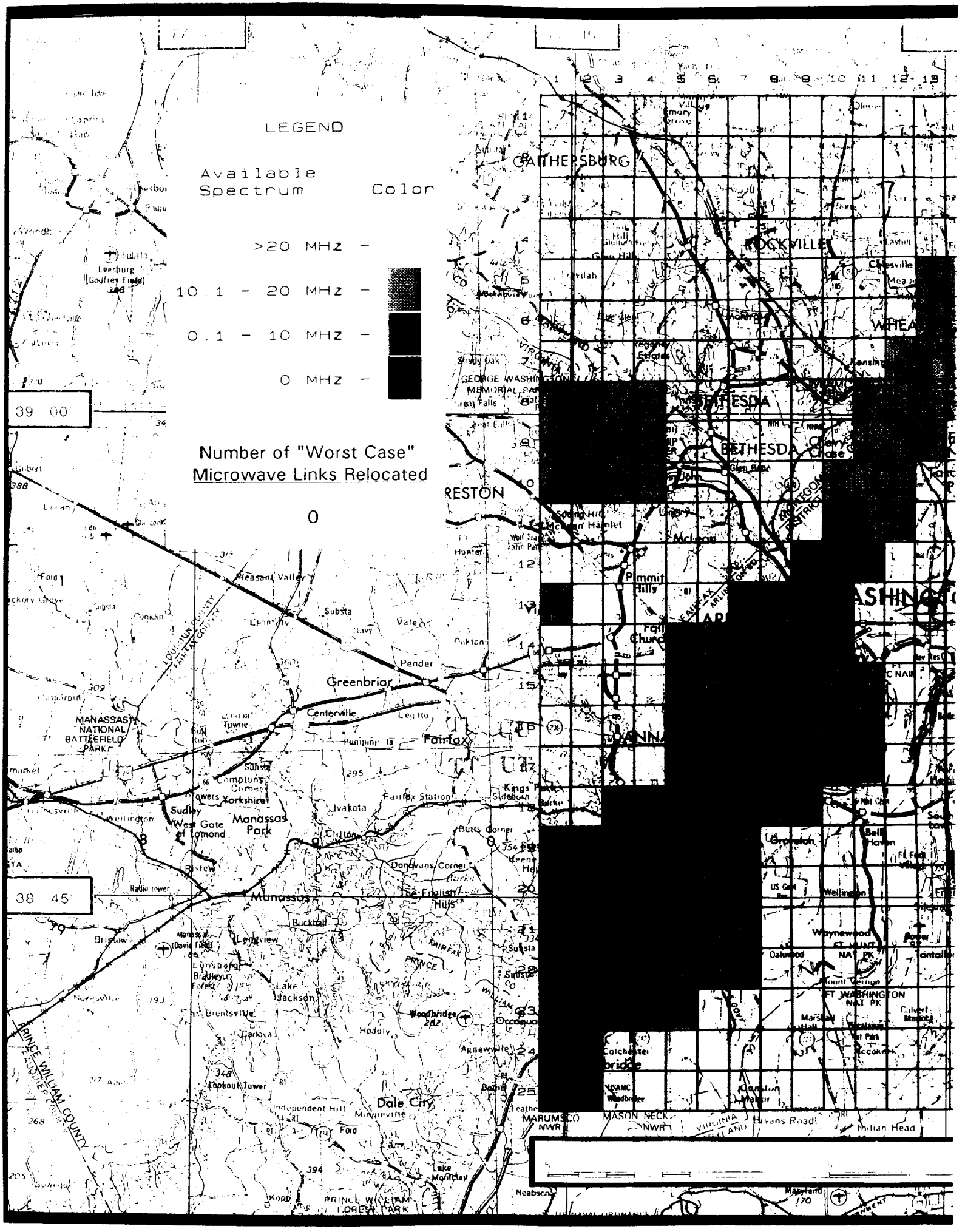
LEGEND
Available Spectrum
Color
>20 MHz -
10.1 - 20 MHz -
0.1 - 10 MHz -
0 MHz -
Number of "Worst Case" Microwave Links Relocated
0
39 00'
38 45'
GAITHERSBURG
ROCKVILLE
BETHESDA
RESTON
Greenbriar
Centerville
Fairfax
Manassas
Manassas Park
Sudley
West Gate of Lomond
Kings Park
Dale City
Lake Jackson
Woodbridge
Pimmit Hills
McLean
Groveton
Wellington
Waynewood
Colchester
Indian Head
MANASSAS NATIONAL BATTLEFIELD PARK
PRINCE WILLIAM COUNTY
MARUMSCO NWR
MASON NECK NWR
FT WASHINGTON NAT PK
FT HUNT NAT PK
Leesburg (Godfrey Field)
Pender
Substa
Vale
Oakton
Ivakota
Clifton
Donovans Corner
The English Hills
Buckhall
Longview
Brentsville
Canova
Hoadly
Agnewville
Independent Hill
Lake Montclair
Neabsco
Bryans Road
Maryland

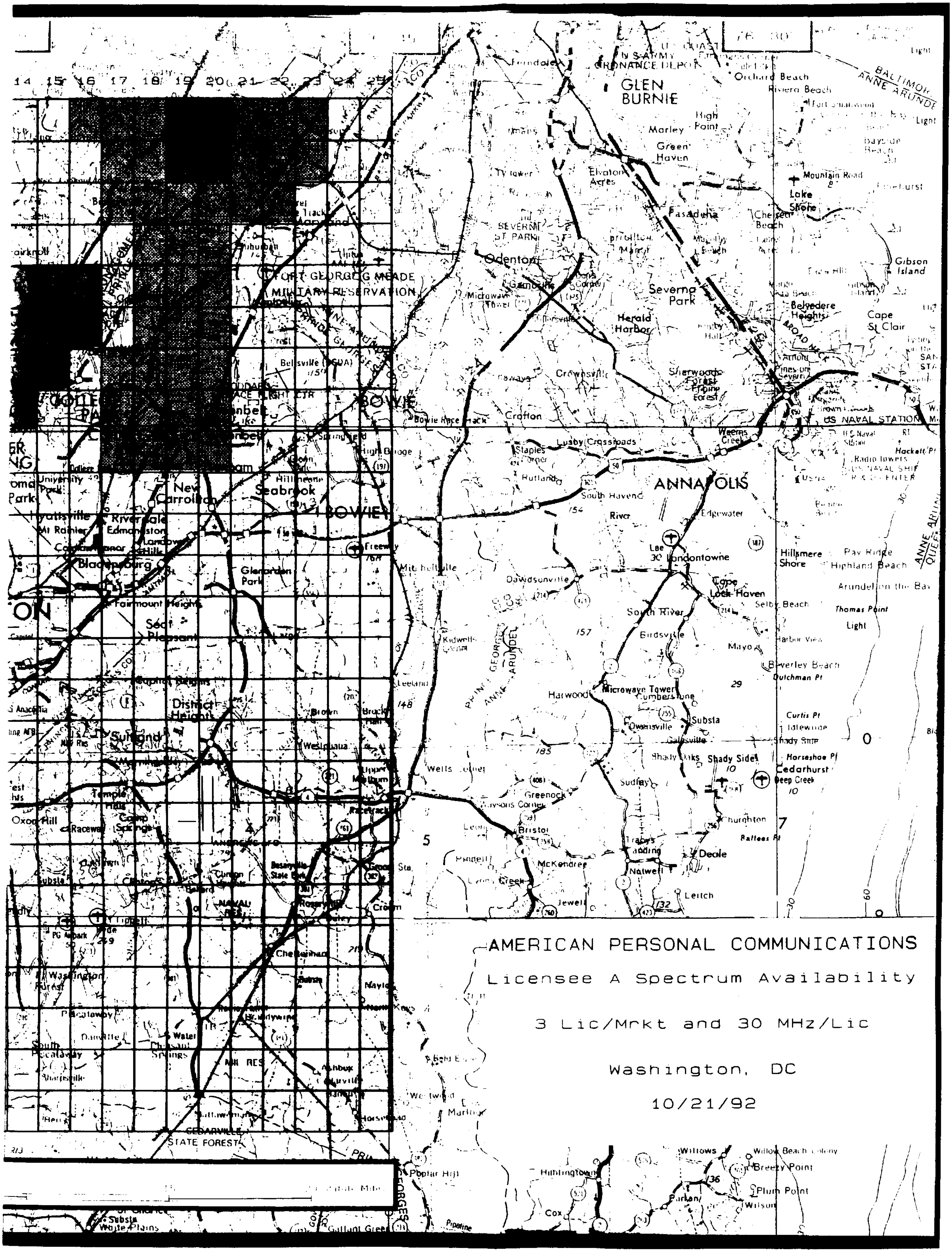

AMERICAN PERSONAL COMMUNICATIONS

Licensee A Spectrum Availability

3 Lic/Mrkt and 30 MHz/Lic

Washington, DC

10/21/92

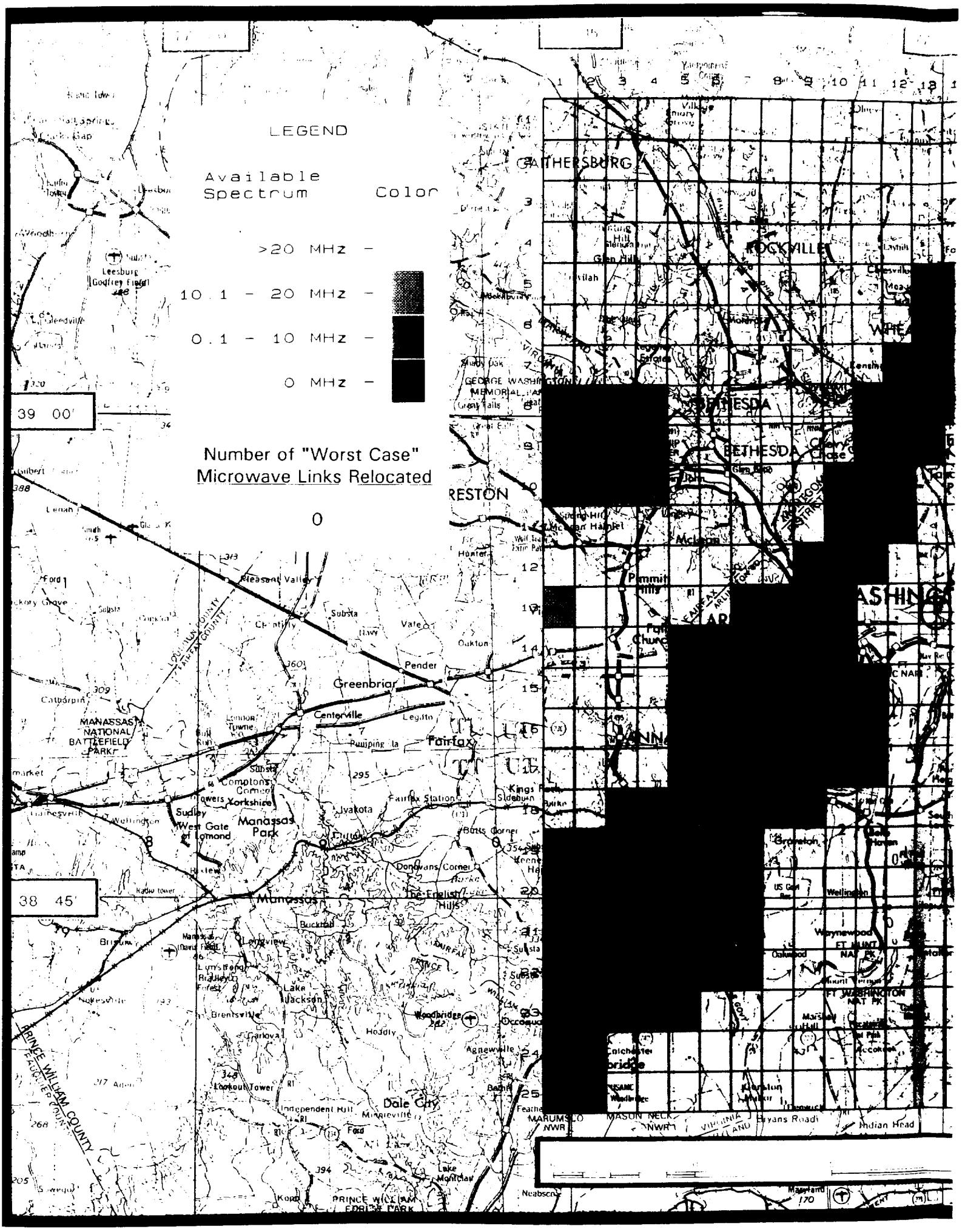
LEGEND
Available Spectrum Color
>20 MHz -
10.1 - 20 MHz -
0.1 - 10 MHz -
0 MHz -
Number of "Worst Case" Microwave Links Relocated
0
39 00'
38 45'
GAITHERSBURG
ROCKVILLE
BETHESDA
RESTON
Leesburg
Greenbriar
Centerville
Fairfax
Manassas
Manassas Park
MANASSAS NATIONAL BATTLEFIELD PARK
Dale City
PRINCE WILLIAM COUNTY
LOUDOUN COUNTY
FAIRFAX COUNTY
Bryans Road
Indian Head

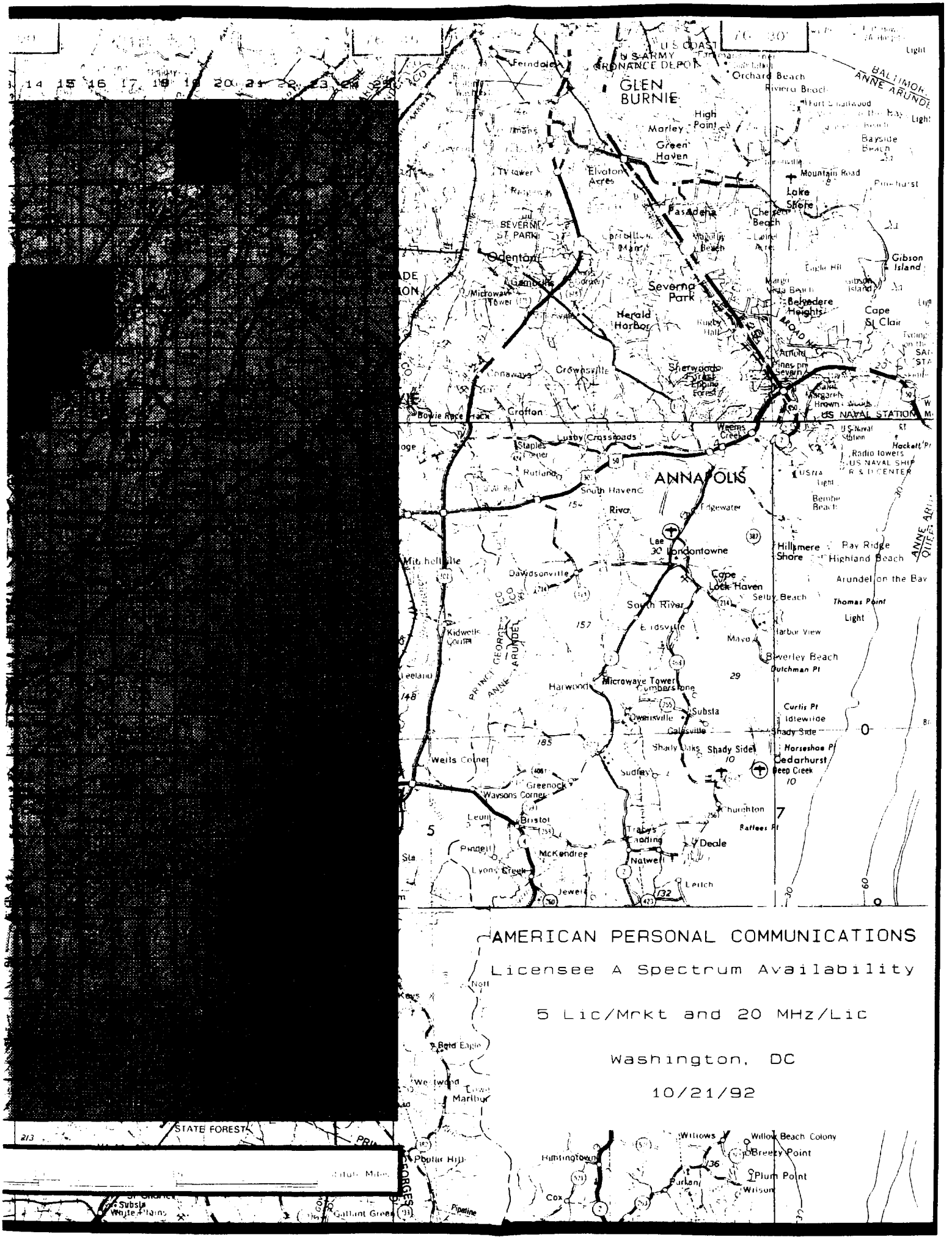
AMERICAN PERSONAL COMMUNICATIONS
Licensee A Spectrum Availability
5 Lic/Mrkt and 20 MHz/Lic
Washington, DC
10/21/92
GLEN BURNIE
ANNAPOLIS
Odenton
Severna Park
Pasadena
Herald Harbor
Crownsville
Crofton
Bowie Race Track
Lusby Crossroads
Staples
Rutland
South Haven
Riva
Edgewater
Lee
Londontowne
Davidsonville
Cape Lock Haven
South River
Edgewater
Mayo
Harwood
Microwave Tower
Cumberstone
Owensville
Galesville
Shady Oaks
Shady Side
Sudley
Greenock
Wayson's Corner
Bristol
Leeds
Pindell
McKendree
Lyons Creek
Natwell
Deale
Churchton
Leitch
Jewell
Wells Corner
Kidwell
Mitchellville
Leeland
Bayside Beach
Mountain Road
Lake Shore
Gibson Island
Cape St. Clair
Belvedere Heights
Arnold
Pines on Severn
US NAVAL STATION
Hackett Pt
Radio towers
US NAVAL SHIP R & D CENTER
Bembe Beach
Hillsmere Shore
Bay Ridge
Highland Beach
Arundel on the Bay
Thomas Point Light
Beverley Beach
Dutchman Pt
Curtis Pt
Idlewilde
Shady Side
Horseshoe Pt
Cedarhurst
Deep Creek
Battees Pt
Orchard Beach
Riviera Beach
Fort Smallwood
Eagle Hill
Willows
Willow Beach Colony
Breezy Point
Plum Point
Wilson
Huntingtown
Cox
Burkins
Popular Hill
Bald Eagle
Westwood
Marlboro
Substa
Waste Plains
Gallant Green
Pipeline
STATE FOREST
PRINCE GEORGES CO
ANNE ARUNDEL CO
BALTIMORE
ANNE ARUNDEL
U.S. ARMY ORDNANCE DEPOT
U.S. COAST
TV tower
Microwave Tower
Ferndale
Elvaton Acres
High Point
Morley
Green Haven
Weems Creek
Sherwood Forest
Epiphany Forest
Mayo Beach
Chesapeake Beach
Lake Shore
Pinehurst
Light
Bayside Beach
Mountain Road
Gibson Island
Cape St. Clair
Belvedere Heights
Arnold
Pines on Severn
US NAVAL STATION
Hackett Pt
Radio towers
US NAVAL SHIP R & D CENTER
Bembe Beach
Hillsmere Shore
Bay Ridge
Highland Beach
Arundel on the Bay
Thomas Point Light
Beverley Beach
Dutchman Pt
Curtis Pt
Idlewilde
Shady Side
Horseshoe Pt
Cedarhurst
Deep Creek
Battees Pt
Orchard Beach
Riviera Beach
Fort Smallwood
Eagle Hill
Willows
Willow Beach Colony
Breezy Point
Plum Point
Wilson
Huntingtown
Cox
Burkins
Popular Hill
Bald Eagle
Westwood
Marlboro
Substa
Waste Plains
Gallant Green
Pipeline
STATE FOREST
PRINCE GEORGES CO
ANNE ARUNDEL CO
BALTIMORE
ANNE ARUNDEL


LEGEND
Available Spectrum
Color
>20 MHz
10.1 - 20 MHz
0.1 - 10 MHz
0 MHz
Number of "Worst Case" Microwave Links Relocated
0
39 00'
38 45'
Leesburg (Godfrey Field)
Pleasant Valley
Substa
Navy
Vale
Oakton
Pender
Greenbriar
Centerville
Legato
Fairfax
Pumping Sta
Kings P
Sideburn
Fairfax Station
Ivakota
Clifton
Butts Corner
Donovans Corner
The English Hills
Manassas
Manassas Park
Sudley
West Gate of Lomond
Yorkshire
Compton's Corner
Bixlew
Radio tower
Bristow
Manassas (Davis Field)
Longview
Buckhall
Lake Jackson
Brentsville
Canova
Hoddy
Woodbridge
Agnewville
Lookout Tower
Independent Hill
Dale City
Minnieville
Ford
Lake Montclair
Kopp
PRINCE WILLIAM FOREST PARK
PRINCE WILLIAM COUNTY
LOUDOUN COUNTY
FAIRFAX COUNTY
MANASSAS NATIONAL BATTLEFIELD PARK
GEORGE WASHIN MEMORIAL PAR
RESTON
MARUMSCO NWR
MASON NECK NWR
Bryans Road
Indian Head
Maryland
Neabsco

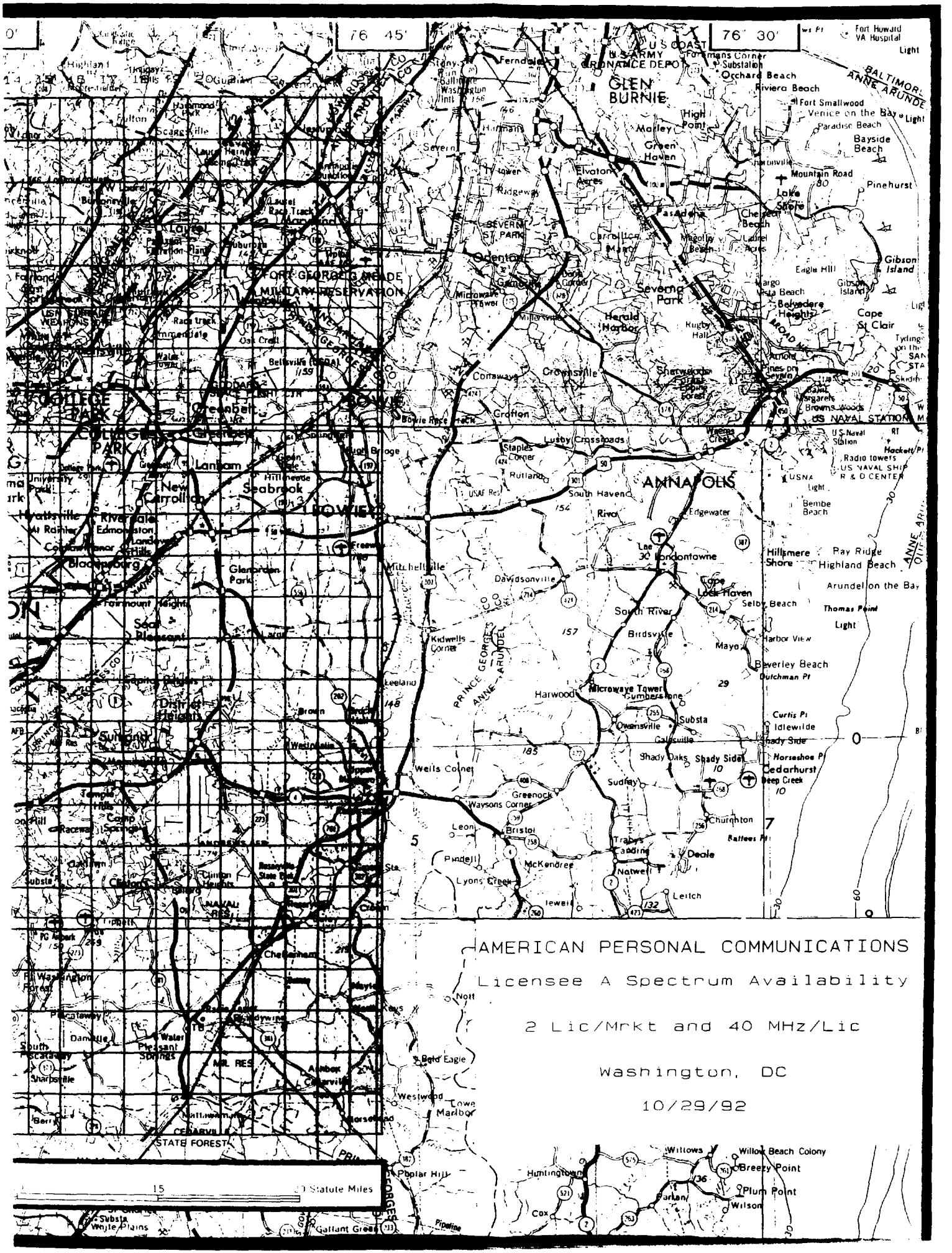

AMERICAN PERSONAL COMMUNICATIONS

Licensee A Spectrum Availability

2 Lic/Mrkt and 40 MHz/Lic

Washington, DC

10/29/92

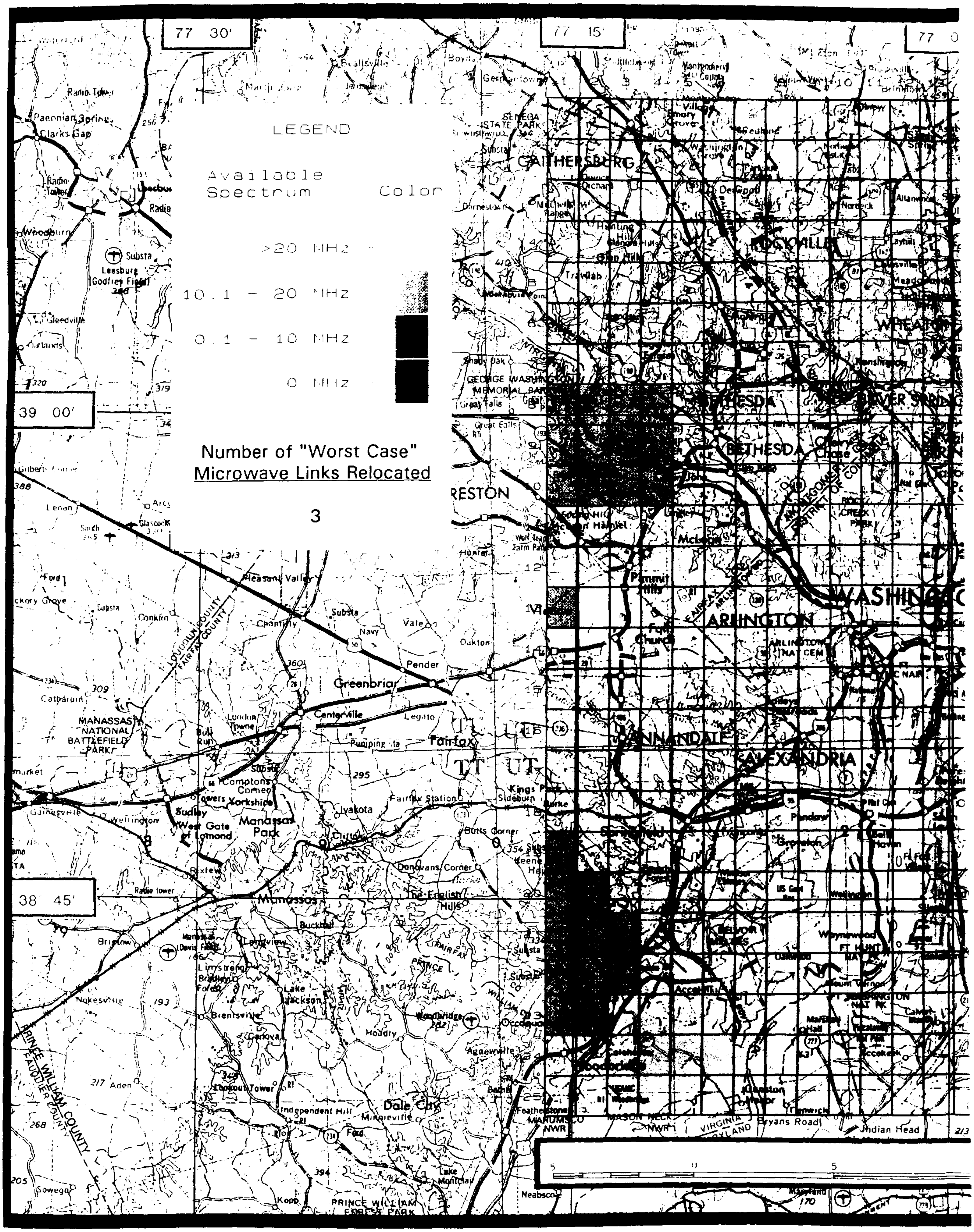
LEGEND
Available Spectrum
Color
>20 MHz
10.1 - 20 MHz
0.1 - 10 MHz
0 MHz
Number of "Worst Case" Microwave Links Relocated
3
77 30'
77 15'
39 00'
38 45'
GAITHERSBURG
ROCKVILLE
BETHESDA
RESTON
WASHINGTON
ARLINGTON
ANNANDALE
ALEXANDRIA
Fairfax
Centerville
Greenbriar
Chantilly
Manassas
Dale City
Leesburg
MANASSAS NATIONAL BATTLEFIELD PARK
PRINCE WILLIAM COUNTY
FAUQUIER COUNTY
LOUDOUN COUNTY
FAIRFAX COUNTY
Indian Head

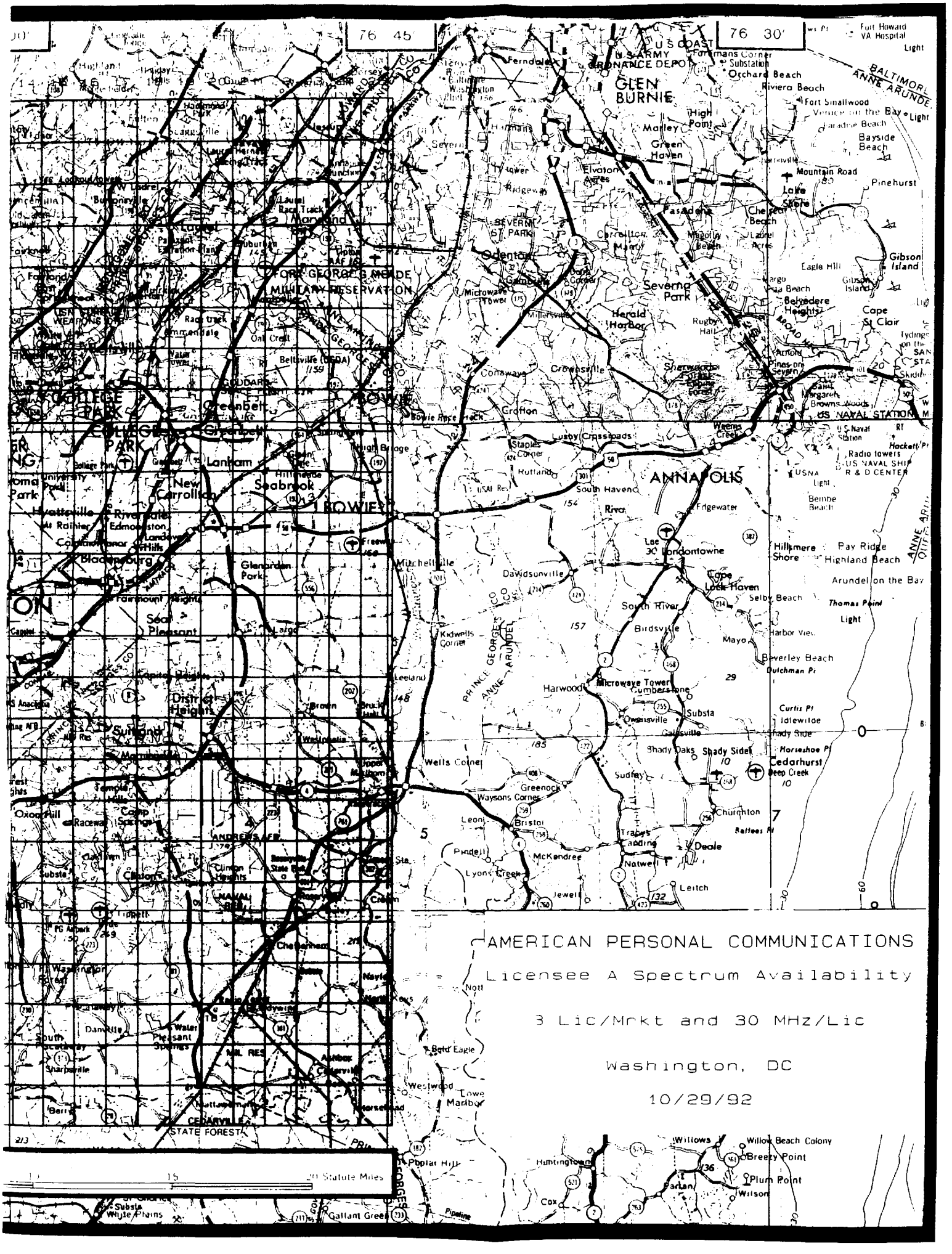
AMERICAN PERSONAL COMMUNICATIONS
Licensee A Spectrum Availability
3 Lic/Mrkt and 30 MHz/Lic
Washington, DC
10/29/92
76 45'
76 30'
GLEN BURNIE
ANNAPOLIS
BOWIE
FORT GEORGE G. MEADE MILITARY RESERVATION
COLLEGE PARK
Greenbelt
Lanham
New Carrollton
Seabrook
Bladensburg
Glenarden Park
Seat Pleasant
District Heights
Suitland
Oxon Hill
Odenton
Severna Park
Crownsville
Crofton
Gibson Island
Cape St Clair
Pine Beach
Belvedere Heights
Herald Harbor
Riva
Edgewater
Londontowne
Lake Shore
Pinehurst
Mountain Road
Pasadena
Elvaton Acres
Green Haven
Marley
High Point
Ferndale
Riviera Beach
Fort Smallwood
Venice on the Bay
Bayside Beach
Eagle Hill
Hillsmere Shore
Pay Ridge
Highland Beach
Arundel on the Bay
Thomas Point Light
Selby Beach
Harbor View
Beverly Beach
Dutchman Pt
Curtis Pt
Idlewilde
Shady Side
Horseshoe Pt
Cedarhurst
Deep Creek
Churchton
Deale
Rattlesnake Pt
Leitch
Natwell
Tracys Landing
McKendree
Lyons Creek
Jewell
Pindell
Bristol
Waysons Corner
Greenock
Sudley
Shady Oaks
Galesville
Owensville
Harwood
Microwave Tower
Cumberstone
Substa
Davidsonville
South River
Birdsville
Mayo
Lake Haven
Mitchellville
Leeland
Wells Corner
Kidwells Corner
Brown
Brock Hall
Westphalia
Upper Marlboro
Camp Springs
Clinton
Clinton Heights
Tippett
Cheltenham
Nayle
Nott
Danville
Water
Pleasant Springs
Sharpsville
Ashton
Cedarville
Bald Eagle
Westwood
Lowe
Marlboro
Horsehead
Berry
Nottingham
Poplar Hill
Huntingtown
Cox
Gallant Green
Willows
Willow Beach Colony
Breezy Point
Plum Point
Wilson
Parlan
Pipeline
Fort Howard VA Hospital
Light
Orchard Beach
Foremans Corner
Substation
U.S. ARMY ORDNANCE DEPOT
U.S. COAST
Microwave Tower
Millersville
Bowie Race Track
Staples Corner
Lusby Crossroads
Rutland
South Haven
Weems Creek
US NAVAL STATION
U.S. Naval Station
Hackett Pt
Radio towers
US NAVAL SHIP R & D CENTER
USNA
Bembe Beach
Rugby Hall
Sherwood Forest
Conaway
Bowie Race Track
High Bridge
Greenbelt
Beltsville (USDA)
GODDARD SPACE FLIGHT CTR
Oak Creek
Laurel Race Track
Laurel
Maryland
Buck Lodge
Muirkirk
Powder Mill
Beltsville
Calverton
Fairland
Cloverly
Burtonsville
Fairmount Heights
Capitol Heights
Glenarden
Temple Hills
Camp Springs
Clinton
Tippett
Cheltenham
Washington Forest
Rosaryville
Mattawoman
Brandywine
Water Pleasant Springs
Danville
South Rosaryville
Sharpsville
Ashton
Cedarville
STATE FOREST
Nottingham
Poplar Hill
Huntingtown
Cox
Gallant Green
Willows
Willow Beach Colony
Breezy Point
Plum Point
Wilson
Parlan
Pipeline
Substa
White Plains
Statute Miles
15
20

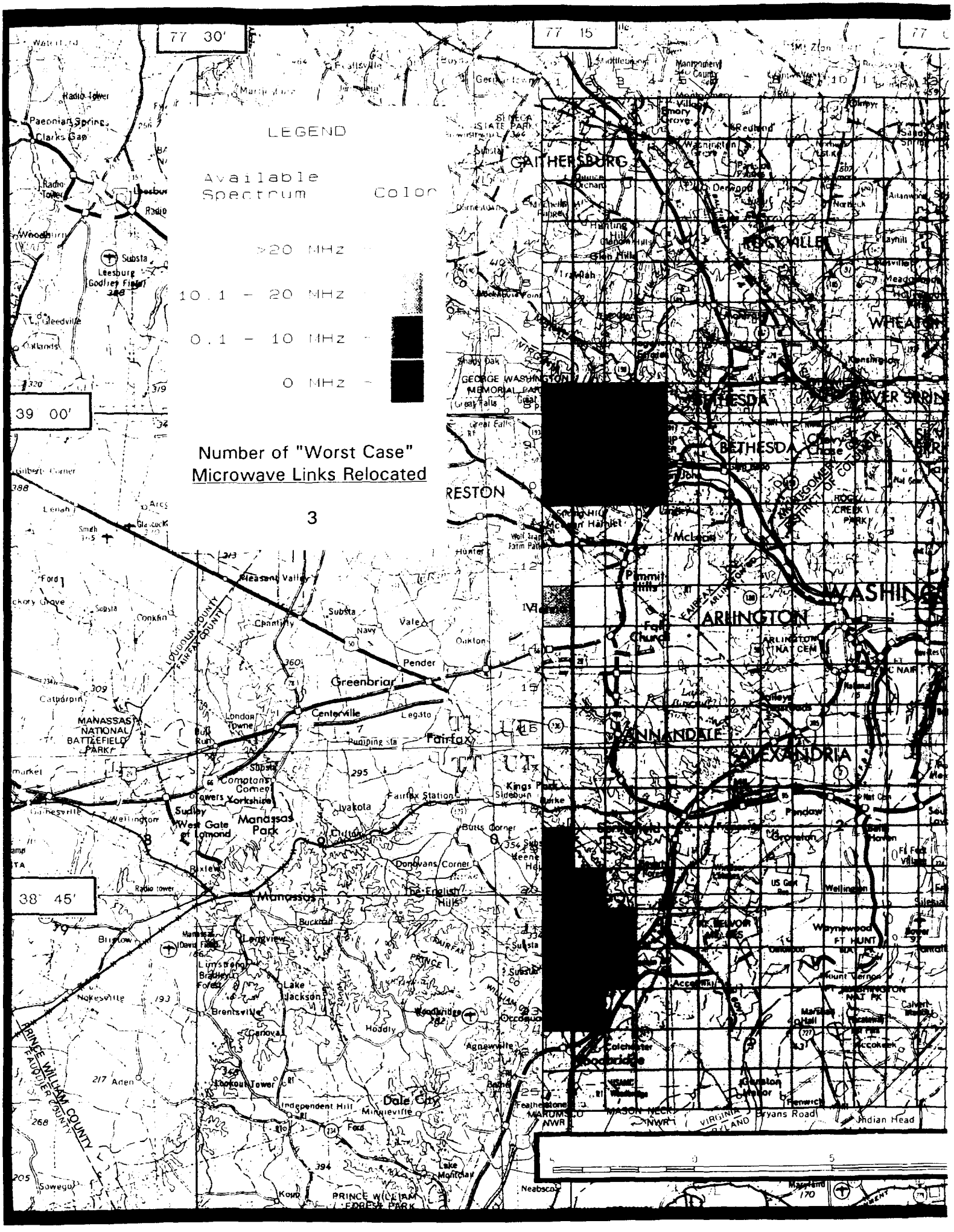
LEGEND
Available Spectrum Color
>20 MHz
10.1 - 20 MHz
0.1 - 10 MHz
0 MHz
Number of "Worst Case" Microwave Links Relocated
3
77 30'
77 15'
39 00'
38 45'
GAITHERSBURG
ROCKVILLE
BETHESDA
RESTON
ARLINGTON
ALEXANDRIA
Manassas
Fairfax
Centerville
Greenbrier
Chantilly
Pender
Sudley
Manassas Park
Dale City
Woodbridge
Lake Jackson
Lake Montclair
PRINCE WILLIAM FOREST PARK
MANASSAS NATIONAL BATTLEFIELD PARK
LOUDOUN COUNTY
FAIRFAX COUNTY
PRINCE WILLIAM COUNTY
Bryans Road
Indian Head

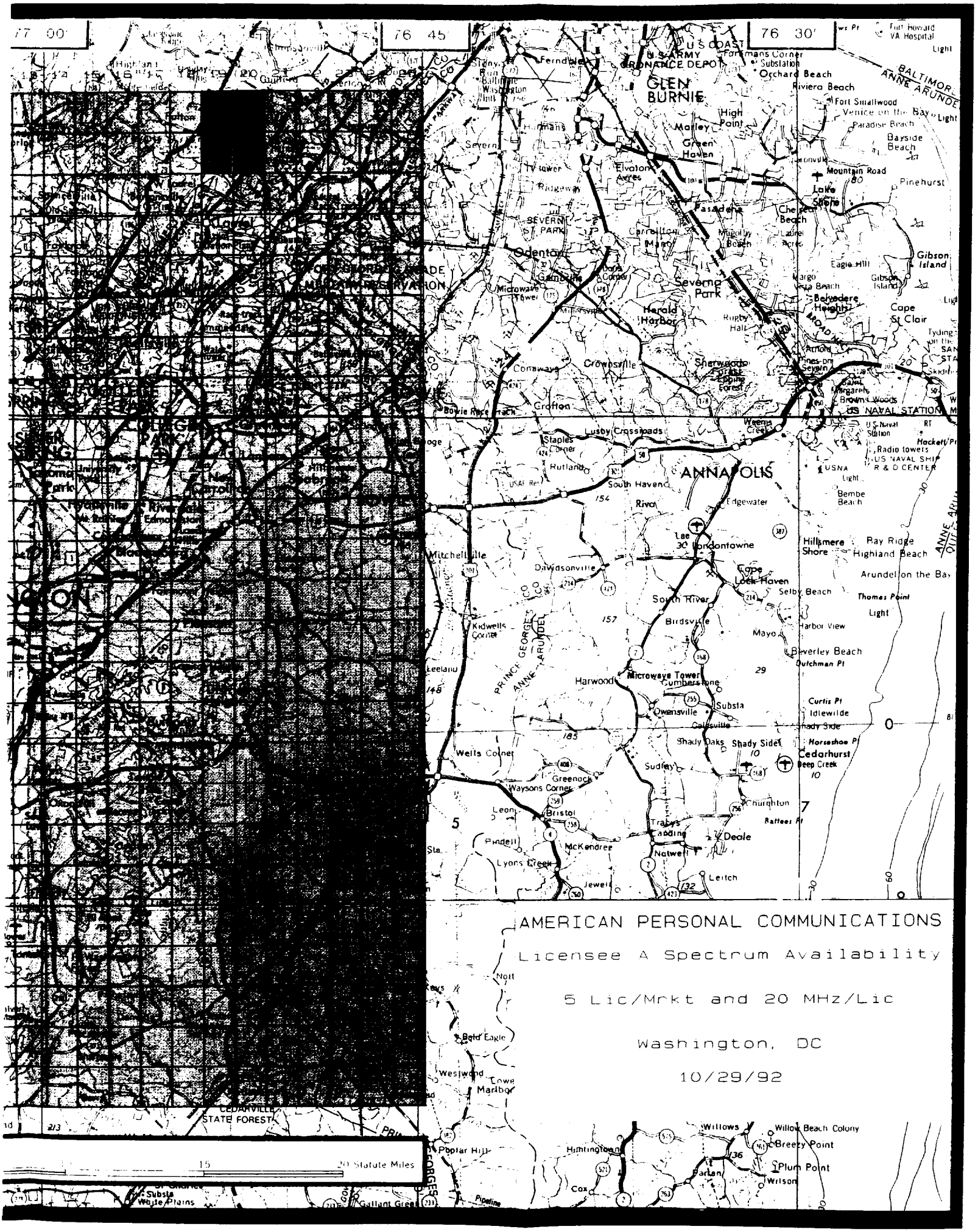
AMERICAN PERSONAL COMMUNICATIONS
Licensee A Spectrum Availability
5 Lic/Mrkt and 20 MHz/Lic
Washington, DC
10/29/92
GLEN BURNIE
ANNAPOLIS
Severna Park
Odenton
Crownsville
Arnold
Pasadena
Riviera Beach
Orchard Beach
Fort Smallwood
Venice on the Bay
Paradise Beach
Bayside Beach
Mountain Road
Pinehurst
Lake Shore
Gibson Island
Eagle Hill
Cape St Clair
Belvedere Heights
Herald Harbor
Sherwood Forest
Bowie Race Track
Crofton
Lusby Crossroads
Staples Corner
Rutland
South Haven
Edgewater
Londontowne
Hillsmere Shore
Bay Ridge
Highland Beach
Arundel on the Bay
Thomas Point Light
Cape Lock Haven
Selby Beach
South River
Birdsville
Mayo
Harbor View
Beverley Beach
Dutchman Pt
Curtis Pt
Idlewilde
Shady Side
Horseshoe Pt
Cedarhurst
Deep Creek
Harwood
Microwave Tower
Cumberstone
Owensville
Calvert
Shady Oaks
Sudley
Wells Corner
Greenock
Waysons Corner
Bristol
Churchton
Battees Pt
Deale
Natwell
Leitch
Lyons Creek
McKendree
Jewell
Mitchellville
Davidsonville
Kidwells Corner
Leeland
PRINCE GEORGES
ANNE ARUNDEL
Ferndale
Severn
Ridgewan
Carrollton Manor
Gambrills
Millersville
Conaway
Lusby
Rutland
Bald Eagle
Westwood
Marlboro
CEDARVILLE STATE FOREST
Poplar Hill
Huntingtown
Cox
Parran
Willows
Willow Beach Colony
Breezy Point
Plum Point
Wilson
Pipeline
Gallant Green
Substa
White Plains
15
20 Statute Miles
77 00'
76 45'
76 30'


LEGEND
Available Spectrum Color
>20 MHz
10.1 20 MHz
0.1 10 MHz
0 MHz
Number of "Worst Case"
Microwave Links Relocated
3
77 30'
77 15'
39 00'
38 45'
Leesburg
Paeonian Springs
Clarks Gap
Pleasant Valley
Chantilly
Greenbrier
Centerville
Fairfax
Fairfax Station
Manassas
Manassas Park
Sudley
West Gate of Lomond
Yorkshire
Clifton
Lake Jackson
Woodbridge
Dale City
Independent Hill
Lake Montclair
Bristow
Nokesville
Brentsville
Hoadly
Agnewville
Bryans Road
Indian Head
MARUMSCO NWR
MASON NECK NWR
VIRGINIA
MARYLAND
PRINCE WILLIAM COUNTY
FAUQUIER COUNTY
LOUDOUN COUNTY
FAIRFAX COUNTY
MANASSAS NATIONAL BATTLEFIELD PARK
PRINCE WILLIAM FOREST PARK
RESTON
GEORGE WASHINGTON MEMORIAL PARK
Great Falls
Oakton
Vale
Navy
Pender
Legato
Ivakota
Donovans Corner
The English Hills
Buckhall
Longview
Lake Jackson
Canova
Lookout Tower
Kopp
Sowego
Neabsco
Kings P
Sideburn
Butts Corner
Keene
Occoquan
Feather
Bethesda
Silver Spring
Gaithersburg
Germantown
Poolesville
Darnestown
Middlebrook
Montgomery County
Radio Tower
Substa
Radio
Woodburn
Gleedville
Lenah
Conklin
Catharpin
Gainesville
Wellington
Ford
Hunter
Farm Park
Wolf Trap
Smith
Glascock
Gilberts Corner
Catoctin
Mt Zion
Mt Airy
Ellicott City
Columbia
Laurel
Beltsville
Greenbelt
Hyattsville
Bladensburg
Riverdale
Mount Rainier
Brentwood
Cheverly
Capitol Heights
Suitland
Forestville
Temple Hills
Oxon Hill
Fort Washington
Indian Head
Maryland
170
295
360
309
217
268
205
193
394
354

Philadelphia

PCS Spectrum Availability

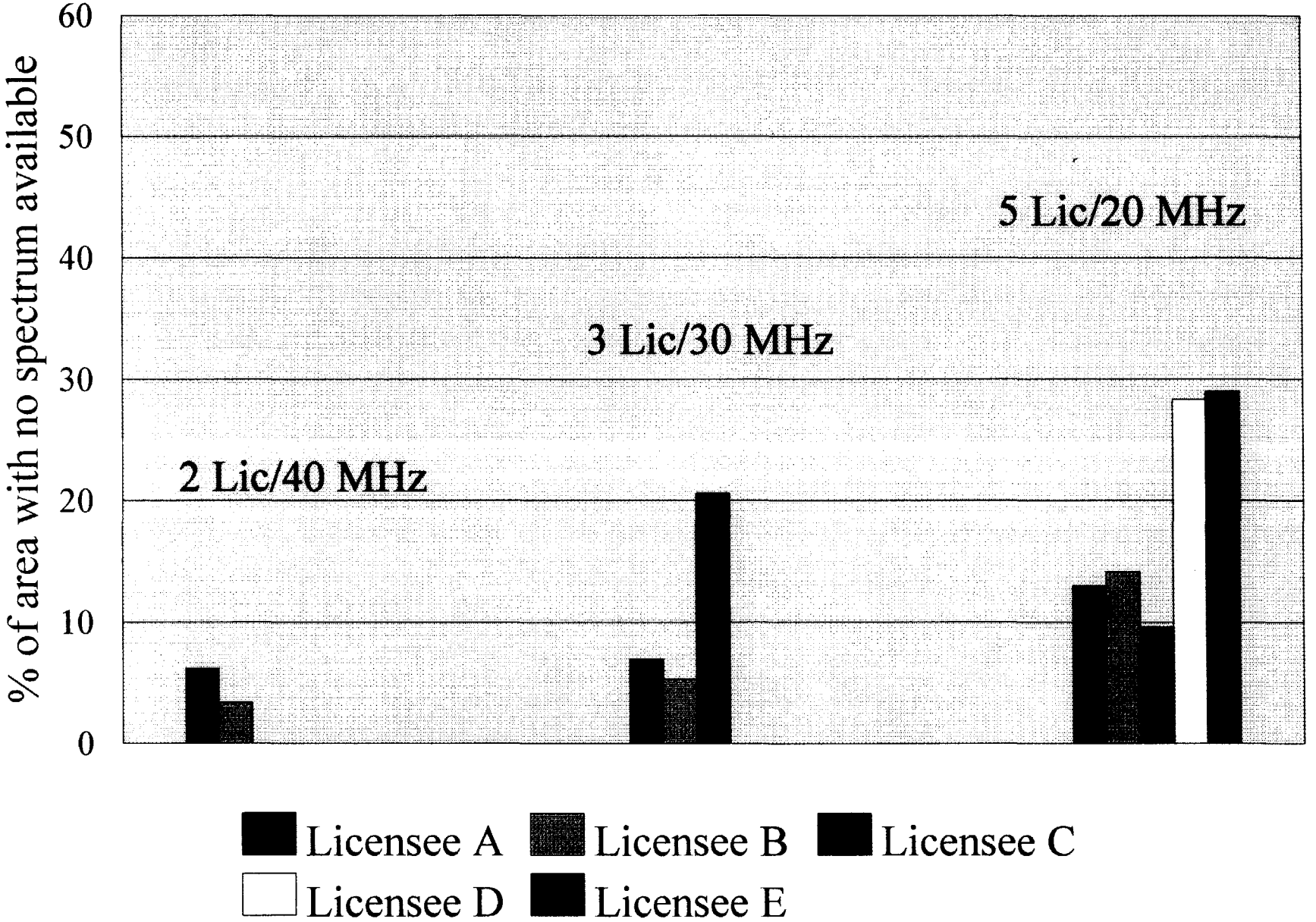

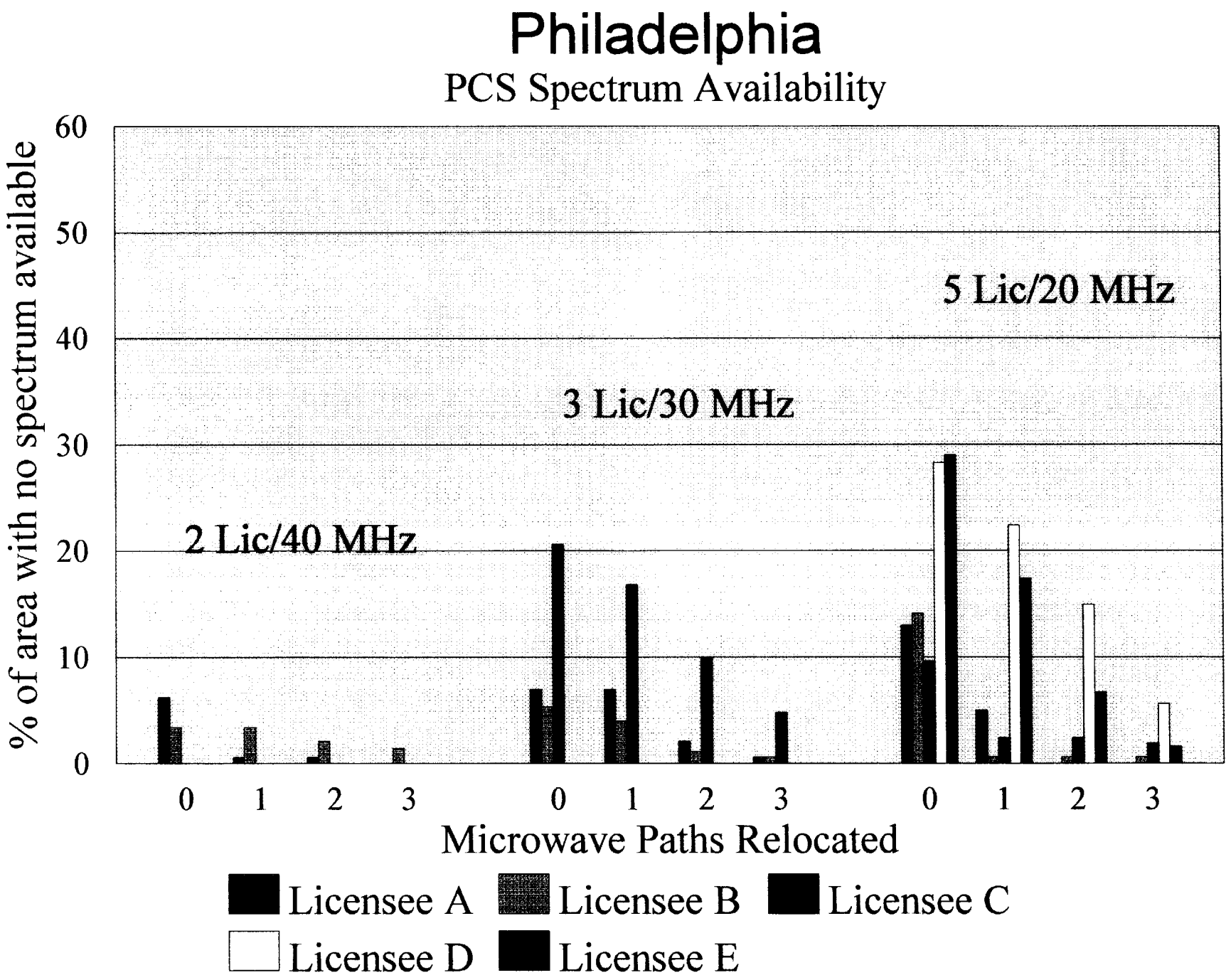
Philadelphia
PCS Spectrum Availability
% of area with no spectrum available
60
50
40
30
20
10
0
5 Lic/20 MHz
3 Lic/30 MHz
2 Lic/40 MHz
0 1 2 3 0 1 2 3 0 1 2 3
Microwave Paths Relocated
Licensee A
Licensee B
Licensee C
Licensee D
Licensee E

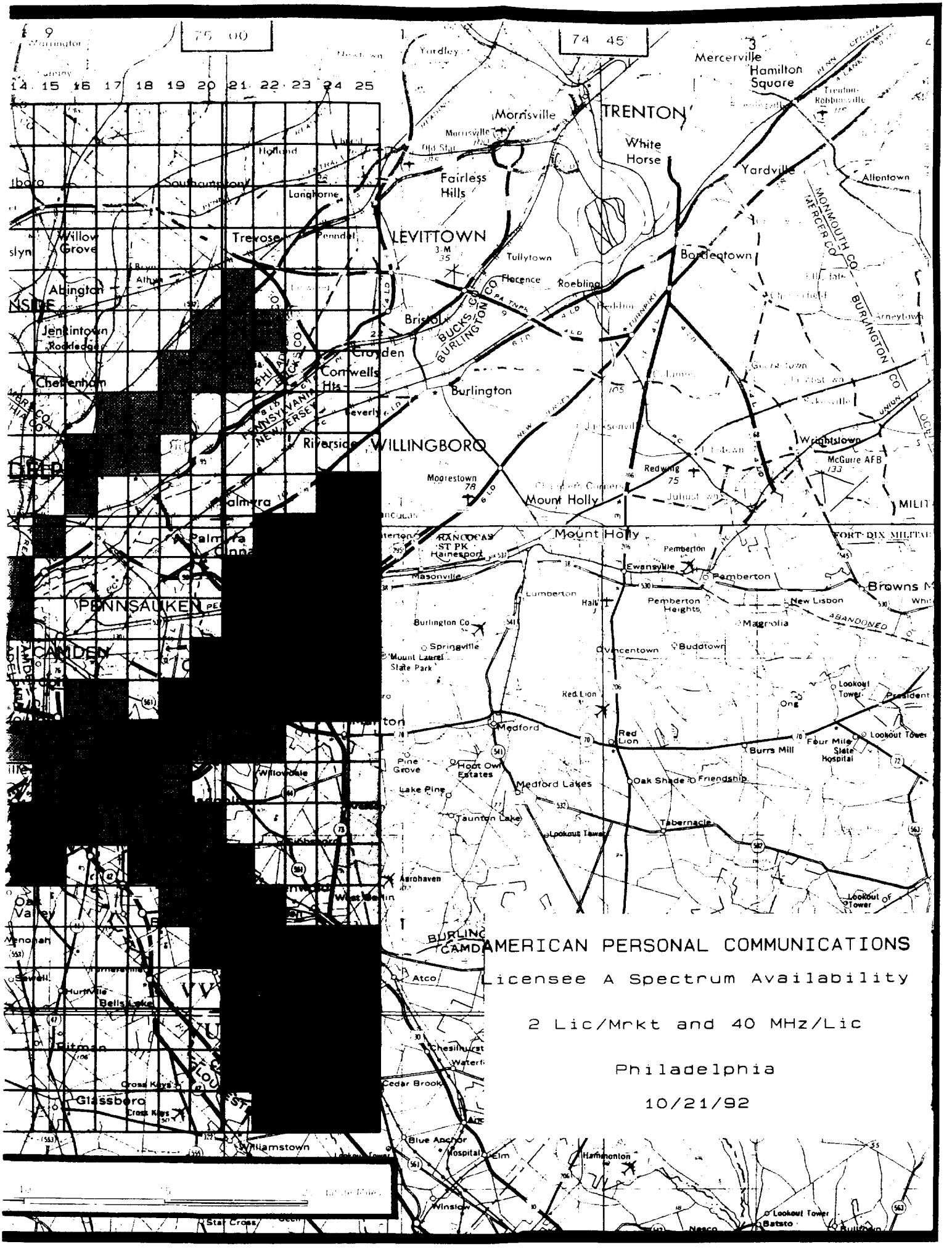
AMERICAN PERSONAL COMMUNICATIONS
Licensee A Spectrum Availability
2 Lic/Mrkt and 40 MHz/Lic
Philadelphia
10/21/92
TRENTON
LEVITTOWN
WILLINGBORO
Mercerville
Hamilton Square
Morrisville
White Horse
Yardville
Allentown
Fairless Hills
Langhorne
Trevose
Willow Grove
Abington
Jenkintown
Rodeddger
Cheltenham
Croydon
Cornwells Hts
Bristol
Burlington
Riverside
Mogrestown
Palmyra
Mount Holly
Bordentown
Tullytown
Florence
Roebling
Wrightstown
McGuire AFB
Redwing
Pemberton
Ewansville
Masonville
Lumberton
Hainesport
Pemberton Heights
New Lisbon
Magnolia
Burlington Co
Springville
Mount Laurel State Park
Vincentown
Buddtown
Red Lion
Medford
Pine Grove
Hoot Owl Estates
Lake Pine
Medford Lakes
Taunton Lake
Oak Shade
Friendship
Tabernacle
Burrs Mill
Four Mile
State Hospital
Lookout Tower
Aerohaven
Atco
Chesilhurst
Cedar Brook
Blue Anchor
Williamstown
Glassboro
Cross Keys
Winslow
Hammonton
Batsto
Nesco
Star Cross
PENNSAUKEN
CAMDEN
Willowdale
Bells Lake
Pitman
Oak Valley
Swedesboro
West Berlin
Hurffville
Sewell
Mount Holly
Pemberton
Browns M
FORT DIX MILITARY
MILIT
BURLINGTON CO
BUCKS CO
MONMOUTH CO
MERCER CO
PENNSYLVANIA
NEW JERSEY
NEW JERSEY TURNPIKE
PA TNPK
UNION
ABANDONED
Holland
Southampton
Yardley
Morrisville
Old Stat
Willow Grove
Trevose
Penndel
Abington
Jenkintown
Rodeddger
Cheltenham
Croydon
Cornwells Hts
Bristol
Burlington
Riverside
Mogrestown
Palmyra
Mount Holly
Bordentown
Tullytown
Florence
Roebling
Wrightstown
McGuire AFB
Redwing
Pemberton
Ewansville
Masonville
Lumberton
Hainesport
Pemberton Heights
New Lisbon
Magnolia
Burlington Co
Springville
Mount Laurel State Park
Vincentown
Buddtown
Red Lion
Medford
Pine Grove
Hoot Owl Estates
Lake Pine
Medford Lakes
Taunton Lake
Oak Shade
Friendship
Tabernacle
Burrs Mill
Four Mile
State Hospital
Lookout Tower
Aerohaven
Atco
Chesilhurst
Cedar Brook
Blue Anchor
Williamstown
Glassboro
Cross Keys
Winslow
Hammonton
Batsto
Nesco
Star Cross
PENNSAUKEN
CAMDEN
Willowdale
Bells Lake
Pitman
Oak Valley
Swedesboro
West Berlin
Hurffville
Sewell
Mount Holly
Pemberton
Browns M
FORT DIX MILITARY
MILIT
BURLINGTON CO
BUCKS CO
MONMOUTH CO
MERCER CO
PENNSYLVANIA
NEW JERSEY
NEW JERSEY TURNPIKE
PA TNPK
UNION
ABANDONED
Holland
Southampton
Yardley
Morrisville
Old Stat
Willow Grove
Trevose
Penndel
Abington
Jenkintown
Rodeddger
Cheltenham
Croydon
Cornwells Hts
Bristol
Burlington
Riverside
Mogrestown
Palmyra
Mount Holly
Bordentown
Tullytown
Florence
Roebling
Wrightstown
McGuire AFB
Redwing
Pemberton
Ewansville
Masonville
Lumberton
Hainesport
Pemberton Heights
New Lisbon
Magnolia
Burlington Co
Springville
Mount Laurel State Park
Vincentown
Buddtown
Red Lion
Medford
Pine Grove
Hoot Owl Estates
Lake Pine
Medford Lakes
Taunton Lake
Oak Shade
Friendship
Tabernacle
Burrs Mill
Four Mile
State Hospital
Lookout Tower
Aerohaven
Atco
Chesilhurst
Cedar Brook
Blue Anchor
Williamstown
Glassboro
Cross Keys
Winslow
Hammonton
Batsto
Nesco
Star Cross
PENNSAUKEN
CAMDEN
Willowdale
Bells Lake
Pitman
Oak Valley
Swedesboro
West Berlin
Hurffville
Sewell
Mount Holly
Pemberton
Browns M
FORT DIX MILITARY
MILIT
BURLINGTON CO
BUCKS CO
MONMOUTH CO
MERCER CO
PENNSYLVANIA
NEW JERSEY
NEW JERSEY TURNPIKE
PA TNPK
UNION
ABANDONED