

Before the
FEDERAL COMMUNICATIONS COMMISSION
 Washington, DC

In the matter of:)	
)	
The State of Competition In The Marketplace)	MB Docket No. 18-227
For Delivery of Audio Programming)	
)	
Proposals for a New FM Radio Broadcast)	
Class C4 and to Modify the Requirements for)	MB Docket No. 18-184
Designating Short-Spaced Assignments)	

COMMENTS OF REC NETWORKS

I. INTRODUCTION

1. Founded in 1984, REC Networks (REC) is a leading advocacy voice for a citizen's access to spectrum through broadcast and other radio services. REC's constituency includes but is not limited to Low Power FM (LPFM), rural commercial and noncommercial broadcasting and non-broadcast services such as the Amateur Radio Service. In these *Comments*, REC will address the issues raised by the commenters responding to the *Public Notice* in the above captioned proceeding released on July 23, 2018.

II. THE MOBILE INTERNET IS STILL OFF-LIMITS FOR MANY AMERICANS THEREFORE FURTHER JUSTIFYING MORE COMMUNITY-BASED RADIO STATIONS

2. For those Americans who are "well off", they are privileged with choices where it comes to audio entertainment and information whether on the road, in their home or office. In addition to AM and FM broadcast radio, they are also able to use a mobile device or a home or office broadband internet connection to listen to a wide variety of music and spoken word programming from all around the world. However, with that privilege comes a cost. This includes over-inflated prices for equipment, monthly subscription costs and in some cases, the need to pay a deposit. In addition, for those who depend "too much" on broadband for their audio entertainment and information, they will either be required to pay overage charges, or their

service may be throttled-back thus impacting the ability to listen to audio programming over the internet.

3. For the rest of America, those who are poor or are just barely getting by with much less than a living wage, the ability to receive audio programming through the internet is not an option due to the costs involved. Also, internet service providers continue to engage in socioeconomic redlining thus not investing in infrastructure in rural communities and non-white urban areas thus reducing choice and increasing price.¹ This especially affects people of color and especially immigrants who desire programming in their native language and the desire to keep up with news about their loved ones still in their native country. For those who can't afford the internet, radio remains the main lifeline to the outside world. However, due to many Commission policies over the past couple of decades, radio, especially AM radio is becoming much less viable for those desiring diverse, free audio services. Between the lack of local programming due to consolidation, Commission actions that are destroying prior attempts to bring diversity to the dial through consolidation and its tolerance of duplicative services as well as the Office of Engineering and Technology's lack of desire to impose higher standards on unintentional radiators, AM and FM radio is becoming less and less desirable every day.

III. THE COMMISSION'S RECENT AND PROPOSED ACTIONS ARE COUNTERACTING DIVERISTY AND REDUCING THE QUALITY OF FREE AUDIO PROGRAMMING

4. With the passage of the Local Community Radio Act of 2010 (LCRA)², the Commission worked towards increasing diversity by amending Part 73, Subpart G to make several rule changes to increase the opportunities for new LPFM stations. In late 2013, over 2,800 applications were received for new LPFM stations and resulted in 1,447 new LPFM stations going on the air as a result of that window.³

¹ - See also Rogers, Kaleigh; *Internet Service Provides Systematically Favor White Communities Over Communities of Color*. Motherboard (February 23, 2018). Retrieved September 23, 2018 from https://motherboard.vice.com/en_us/article/8xdd7b/internet-service-providers-systematically-favor-white-communities-over-communities-of-color

² - Pub. L. No. 111-371, 124 Stat. 4072 (2011).

³ - See REC Networks LPFM Scoreboard: <https://recnet.com/scoreboard>.

5. In 2016, the Commission would start to take the carrot that they used to lure in community groups in 2013 and pull it back. It first started with an opportunity for FM translators to be moved up to 250 miles as a part of Chairman Pai's pet project called "AM Revitalization".⁴ The carrot was pulled back in further in 2017 and 2018 with the Auction 99 and 100 filing windows. Because of the disparity between the FM translator and LPFM technical rules and the Media Bureau's unwillingness to enforce §74.1235(i) which requires proof-of-performance statements for composite directional antennas.⁵ As a result, many LPFM stations have had their protected contours grazed by difficult to accomplish directional patterns and by FM translators that were not built in accordance with their construction permit. Because of the Commission's disparity between LPFM and FM translator coverage areas, Goliath is definitely stomping out David in many places across the country.

6. It remains REC's position that the Commission, in a rush to move Chairman Pai's pet project to market, completely overlooked Section 5 of the LCRA which states that licenses must be made available to both services, they are made based on needs of the community and that LPFM and FM translators are to remain equal in status. It is REC's position that the Commission should have required an anti-preclusion study on applications filed in the Auction 99 and 100 windows in spectrum limited markets where the number of current FM translators outnumber the availability of future LPFM opportunities. In our own study, following the Auction 100 window, we had identified approximately 75 FM translator applications from both windows that were placed on channels that would have otherwise been available for LPFM in spectrum limited markets.⁶

⁴ - See *Media Bureau Announces Filing Dates and Procedures for AM Station Filing Window for FM Translator Modifications*, Public Notice, 30 FCC Rcd 14690 (2015).

⁵ - 47 C.F.R. §74.1235(i)

⁶ - See <https://recnet.com/2018-lcra-study>.

IV. WHAT THE COMMISSION CAN DO TO ASSURE THAT FREE BROADCASTING OVER RADIO CAN CONTINUE TO BE AVAILABLE FOR ALL PEOPLE OF ALL SOCIOECONOMIC CLASSES

A. FM broadcasting in the 76-88 MHz spectrum

7. Currently in the Channel 6 spectrum (82-88 MHz), there are 8 full-service TV stations including one in a top-10 market. There is also one Class A TV station. Channel 6 currently has a large number of secondary low power TV (LPTV) stations, many still operating analog due to the fact that the aural subcarrier frequency for Channel 6 is 87.75 MHz thus making Channel 6 audio receivable on conventional FM receivers. Channel 5 (76-82 MHz) currently has 18 full service TV stations and one Class A TV station. Canada has 13 reserved full-power and 16 low-power allotments on Channel 5 as well as 7 full-power and 26 low-power allotments on Channel 6. Mexico has no post digital TV facilities in the border area on either Channels 5 or 6.

8. The spectrum 76-90 MHz has been historically used in Japan for FM broadcasting where their VHF television existed in the 90-108 MHz spectrum. With their transition to digital television, the Ministry of Internal Affairs and Communications (Japan's FCC) reallocated 90-95 MHz to sound broadcasting for the primary purpose of allowing AM broadcast stations to obtain an FM signal. The remainder of the band has been reallocated to "multimedia broadcasting", a technology that has yet to be realized. With the launch of FM broadcast stations in the 90-95 MHz spectrum for sound, there was an increase of awareness and selection of FM receivers that can continuously tune the entire spectrum from 76-108 MHz. These radios are marketed as "Wide-FM" (ワイド FM).⁷

9. Over the past few years, REC had conducted two studies in relation to channel loading of AM stations migrating to the FM band using Channel 5 and 6 spectrum. One report makes all channels between 76.1 (Ch. 141) and 87.3 (Ch. 197) available for commercial use with assignments in the USA starting at 197 and working down. A second study reserves channels 189 (85.7) to 200 (87.9) for non-commercial educational purposes (20 percent of the new spectrum). Facilities are based on their current 2 mV/m contours at their current location. Of

⁷ - See <https://recnet.com/japan-radio>.

course, this is just a demonstration of channel loading and not actual allotments. All Mexico and Canada AM stations in the border area have been reserved a channel with the equivalent of Class C2 facilities. We tried to avoid assigning stations in either border area on channels 141-170 (76.1-81.9) where the 34 dBu interfering contour would cross into the foreign territory.

10. On the first study, we have shown that not only would there be enough room to migrate every Class C and D AM station to FM, there would also be room to assign many class B AM stations in ascending order of nighttime power. On the second study (which reserved spectrum for NCE), we were able to assign all but 8 Class C and D AM stations into the new spectrum. We may be able to engineer those in or break into the NCE spectrum for those exceptional situations. Class B AM stations were not considered in the second study.

11. The bottom line is that right now, 12 MHz of spectrum is currently being used by only 28 primary licensees nationwide. Reallocating this spectrum for FM broadcasting and migration of Class C and D AM stations would allow a stronger revitalization of 2,500 AM broadcasters, many of which are minority, small business or family owners. A migration process that would involve a codified transition to a secondary translator for a period of time and then eventually to the new channel assignment should be put in place. During this time, the Commission must set standards including invoking the All-Channel Receiver Act if necessary to drive the always reluctant consumer electronics industry to make analog and eventually digital FM receivers that can tune a continuous band from 76.1 to 107.9 MHz widely available in the United States. The radios are already being manufactured therefore the designs exist and especially in this day of software defined radio, access to alternate spectrum is more available than every before.

B. Alternate spectrum around 26 MHz

12. REC is currently evaluating the concept of a Specialized Broadcast Service (SBS) utilizing the spectrum in the 25.67 to 26.10 MHz band. This band is currently allocated in International Telecommunications Union (ITU) Region II to broadcasting and is also known as the 11-meter shortwave broadcast band.⁸ Due to this band's characteristics, it is not desirable for

⁸ - See *Digital Radio Mondiale in the 26 MHz band (25 670-26 100 kHz)*, ITU Report ITU-R BS.2251 (June, 2012) ("26 MHz Report") at 6.

international broadcasters to invest in operations and antenna construction for this band.⁹ In fact, no nation has used the 11-meter band to target programming to North America for at least the past 20 years.¹⁰ The propagation conditions in this spectrum peak only about once every 13 years. There are also seasonal peaks due to E-layer propagation. In this spectrum, 42 10 kHz channels utilizing Digital Radio Mondiale (DRM) can provide an LPFM-like radio service. With a power of about 15 watts EIRP, these stations have the potential of providing service to a 10-kilometer radius around the transmitter using simple vertical antennas.

13. REC envisions SBS as a solution for places like New York and Los Angeles where FM spectrum is scarce. Even if some AM stations are transitioned to the 76-88 MHz band, there may still be a shortage of available spectrum in New York and other places. This type of service may be attractive to those who desire a more “narrowcast” transmission service such as broadcast stations that serve immigrant communities. REC envisions a service that would be strictly noncommercial educational. There are approximately 40 licensed broadcasters with remote broadcast pick-up facilities in this spectrum. These facilities can be protected and new facilities be frozen for this band. Broadcast auxiliary still has 26.1~26.5 MHz available.¹¹

14. In coordination with the DRM Consortium, the use of this spectrum for domestic applications has been tested in Europe, Mexico and Brazil.¹² With the approval of such a service, we can see the development of software defined radios such as the Titus II Receiver which can decode DRM broadcasts and is Android-based and can be used for SBS operation.¹³ Radios

⁹ - See *26 MHz Report* at 5. (“This band is little used, because it is only of value to international broadcasters for a small part of the 11-year cycle when sunspot activity is high. When sunspot activity is lower it is not used at all. When sunspot activity is high, use is limited as many international broadcasters are unwilling to invest in antennas that are only of use for a small portion of the time. Its use for local broadcasting has therefore been considered.”)

¹⁰ - Based on data from the High Frequency Coordination Council (HFCC).

¹¹ - See 47 C.F.R. §74.402(a)(2).

¹² - See also: <http://www.drm.org/what-is-drm-digital-radio/drm-field-trials/>

¹³ - See *PatronX Titus SDR Receiver Update*, The SWLing Post, retrieved September 24, 2018 from <https://swling.com/blog/2018/06/patronx-titus-sdr-receiver-update/>

could be made available through specialty outlets within the immigrant and other niche communities. Once developed, the Titus II receiver plans to retail for less than \$100 and there has been discussion of other DRM receivers that could break under the \$50 price point.¹⁴

V. THE COMMISSION NEEDS TO MAKE SOME DECISIONS ON THE FUTURE OF DIGITAL AUDIO BROADCASTING

15. If implemented correctly, the existing HD Radio system on FM can lead to overall spectrum efficiency by allowing broadcasters to deliver more choices of audio programming on a single FM channel. The main problem though with HD Radio is a combination of the greed of the rights holder of the protocol, the consumer electronics industry serious reluctance to produce receivers and as a result, the broadcast industry's reluctance to implement digital broadcasting. Those stations that are using digital are not necessarily marketing to listeners over their digital stream. Instead, they are using FM translators to rebroadcast the HD subchannels in analog thus resulting in excessive spectrum use and duplicative programming.

16. The FCC needs to decide whether HD Radio should go the way of quad stereo, button shoes and the dinosaur. In most cases, HD Radio is nothing more than just an in-band studio-to-transmitter link using an unwritten rule (i.e. loophole) to feed broadcast translators.¹⁵ The Commission's ongoing tolerance of this activity is raising the value of these translators and forcing translator licensees to use every trick in the book (such as unbelievable directional patterns that hug LPFM stations) or those that are simply illegal (such as using a non-directional antenna when authorized for a directional).

17. Currently here at REC in Riverton, Maryland. Despite being in the 60 dBu contour of nearly 20 FM stations including those operated by iHeart Media, we currently get no

¹⁴ - We note that the *SWLing Post* article also suggests that the Titus II radio could also contain the chipset required to receive HD Radio broadcasts but as one commenter to the blog pointed out that "[m]inimum licensing cost for HD is US\$100,000 plus a fee for each unit made." As we discuss HD Radio in para. 15-17 *supra*, we need to take into consideration the barriers that are being imposed by Xperi to stifle manufacturing. The DRM licensing scheme is more straightforward and encourages prototype development and small business involvement. Something to think about as we move forward.

¹⁵ - See *Digital Audio Broadcasting Systems and their Impact on the Terrestrial Radio Broadcasting Service*, Second Report and Order, First Order on Reconsideration and Second Further Notice of Proposed Rulemaking, 22 FCC Rcd 10344 (2007).

HD Radio reception. Not one station on FM. HD Radio is not being used for what it was originally intended for. It is REC's position that the Commission should declare HD Radio an outright failure and should immediately act on sunseting the ability for FM stations to use FM translators under the "fill-in" exemption to rebroadcast a digital stream not available to listeners with only an analog radio.

VI. CONCLUSION

18. It has become a vicious cycle; the Commission will come up with a great idea and then they will kill it with another. We saw LPFM in 2001 and 2002, then we saw it compromised in 2003 with the Auction 83 translator filing window. We saw LPFM come again in 2013, then we saw it damaged in 2016, 2017 and 2018 and if a *Notice of Inquiry* is to go to NPRM, we will see it (along with many of the AM Revitalization) transmitters destroyed.¹⁶ The Commission continues to dangle carrots just to take it away with something "bigger and better". This is very bad spectrum management.

19. Meanwhile, there is prime adjacent spectrum that already has receivers, antennas and transmitters designed for it that is being held for only a mere couple of dozen licensees nationwide. While other administrations around the world have killed VHF (especially low-VHF) television, our administration insists on growing it while letting minority, small business and family-owned AM stations as well as noncommercial community organizations seeking to use radio to grow their educational programs continue to suffer with the 100-channel traffic jam called FM. It's time for big television to use their modern technology that accommodates channel-sharing and move out of the Channel 5 and 6 spectrum to make way for thousands of revitalized AM stations to make a plan to come to this outgrowth of 60 channels new FM spectrum in exchange for the surrender of their AM license and any FM translator associated with that AM station. In addition, the Commission must insist that manufacturers embrace the expanded FM band. This concept will relieve crowding and interference on both AM and FM, bring new life to the smaller AM stations as well as open up new opportunities for new, diverse noncommercial broadcasters.

¹⁶ - See *FCC Adopts Notice of Inquiry Regarding New FM Radio Class C4*, Notice of Inquiry, FCC-18-69, MB Docket 18-184. (These comments will also be placed in that proceeding to satisfy *ex parte* rules.)

20. The Commission needs to think outside the box where it comes to increasing opportunities for delivery of audio content. Concepts such as REC's Specialized Broadcast Service concept could open up new doors for community organizations, especially in ethnic communities to have a legal method of reaching their communities and educating others. The FCC should learn from Australia which has a strong narrowcasting service of how these stations would help communities and even potentially reduce the urge for pirate broadcasting and the public health issues that go with illegal high-powered transmitters on rooftops.

21. Finally, the Commission, the broadcasting industry and the consumer electronics industry need to decide the fate of HD Radio or any other digital audio broadcasting in this country. HD Radio, as we know it, is a failure, especially on AM Radio. There was a time when AM radio did sound good. AM stations should be allowed to widen their audio bandwidth and established technologies such as C-QUAM AM stereo need to be embraced instead of a very broken digital broadcasting protocol. No matter what, the overnight regional AM service must be preserved. For some, its the only radio they can rely on for their needs.

22. The Commission has the power to make these changes. REC is here to help make that happen.


Respectfully submitted,

/S/
Michelle Bradley
Founder
REC Networks
11541 Riverton Wharf Rd.
Mardela Springs, MD 21837
<https://recnet.com>

September 24, 2018

APPENDIX AEXAMPLES OF RADIO RECEIVERS CURRENTLY SOLD IN JAPAN
CAPABLE OF RECEIVING 76 TO 108 MHz**「ワイドFM」が聴けるラジオ、ラジカセ、CDラジオ**

(発売予定も含む) (ニッポン放送 調べ 2018年8月1日現在)

SONY ワイドFM
対応機種あり**TOSHIBA** ワイドFM
対応機種あり**Aurex** **Panasonic** ワイドFM
対応機種あり**KENWOOD****ONKYO****BOSE** **Pioneer****SEIKO****YAMAHA**

DENON

RX-V485 RX-V385 RX-S602 RX-S601 R-N803 R-N303 R-N602 T-S501 T-S1100 AVR-X6400H AVR-X4400H AVR-X2500H

JVC

AVR-X2400H AVR-X1500H AVR-X1400H AVR-X550BT RCD-M41 EX-S55 RD-W1 EX-S5 UX-LP77 NX-PB30 NR1609 NR1608

marantz

TEAC

M-CR611 LP-R520 PD-301 HR-X101

ニッポン放送 aiwa

TWINBIRD AudioComm

CSD-M20 CR-BUE30 AV-J335S AV-J127S RAD-F750Z RCS-351Z RCD-595N-S RCR-C300N

H!nt

RAD-P 350Z-K RAD-P 360Z-K RAD-P 2227S-K RAD-P 070N-R RAD-P 125N-A RAD-P 122N-W RAD-P 12N RAD-P 350N-R RAD-P 5151S-S RAD-P 5151S-S RAD-P 085S-P RAD-PB 205-W RAD-P 090Z RAD-P 090Z RAD-P 320S-S RAD-P 3745S-K RAD-P 605GH RAD-P 60K-A RAD-P 120N-A RAD-P 325S-K RAD-P 167N RAD-P 79N RAD-P 0830Z RAD-P 100N RAD-P 198 RAD-P 300N-W RAD-TV 070Z-W

RAD-F240N RAD-T556Z RAD-P5130S-S RAD-P386Z RAD-S520N RAD-F270N RAD-S600N RAD-T550N RAD-T410N RAD-T941N RAD-F777Z RAD-F630Z RAD-F177IM RAD-F203IM RAD-F770Z-H RAD-T180N RAD-T160N

RAD-M67Z-NE RAD-T170N RAD-F439N RAD-C867Z RAD-F 3357M RAD-S768Z RCR-80Z-W RCR-530N-A RCD-595N-A RCR-310N RCR-90Z-W RCD-550Z-S RCR-871Z RCD-C008Z RAD-T380N-D RAD-S788Z

ELPA

RAD-T210N RCR-400H-P RCR-80Z-K RCS-U800M RCS-W877M RCS-S708M RCS-M707M CAS-710Z RAD-V321N ER-H100 ER-C57WR ER-P36F ER-C37F ER-C38FL ER-N52F ER-S50F

KOIZUMI

ER-C55T ER-C54T ER-W10F ER-W30F ER-C56F SAD-7221/K SDB-4810/S SDB-4810/K SDD-1810 SAD-7401/R SAD-9801 SAD-1215/S SAD-728 SAD-729/S SAD-7713

SAD-1208/S SDB-4339/W SAD-4338/W SAD-1233/S SAD-7 714 SAD-3 90Z SCB-1 801/W SDB-1601/K SAD-1240/S SDD-4337/S SAD-1232/W SAD-1214/W SAD-1207/W SAD-4935 SAD-7220/K

WINTech

SAD-4959/W SAD-1222/A SAD-1716/A TVR-P36 SCT-M100 PCT-11R2 KRP-308MS TVR-P36 CR-X1 KMC-113 WCT-1M PCT-02RM CDR-B39 KDR-107 CDR-W70 PCT-11R

SCT-R225 KC-152USB KC-131 MJ-182 CDR-G1 KC-151USB CDR-N6 CDC-220 GBR-3C HR-E90 KBYL-08 KBYL-05 KBYL-03 KBYL-01 SCT-M200 DMR-C610 HR-K71

dretec

FR-321 FR-319BK FR-318BK FR-320 FR-317BK RK14-895PZ S11-7830PU R14-488 SAD-728 AR4-434S AR3-467W R9-278 AP5-374S ER4-330SP PL7-468SL RC11-889Z R13-0890Z RC13-352Z

ANDO

YAZAWA

Qriom

GREEN HOUSE

RC7-720D R10-088KLZ RA-172WR S11-896D SH-R01WH SH-R01BL RD105V RD12BK RD135V RD9BK RD11WH RD6BK YVR-R600 YCD-510 YR-M100 DOR-M101 GH-KANAD88 GH-KANAD7S GH-KANART8-RD

APPENDIX B**CHANNEL LOADING FOR WIDE-FM
CONCEPT #1**

Under this concept, we have assigned “allotments” based on a conceptual FM facility located at the AM site using a directional antenna and power level to simulate the AM station’s 2 mV/m daytime contour. We recognize that many AM sites are not desirable for FM use and that if an AM station was allowed to abandon their AM plant, they would sell the tower site if they currently own it.

First, we have assigned the equivalent of Class C2 facilities for Canadian and Mexican Class B, C and D AM stations in the FM border coordination zone. Stations were assigned starting at Channel 141 (76.1) and worked upward.

Then we started to assign domestic AM stations in the following priority order:

- Class D AM stations by market rank
- Class D AM stations in unranked areas
- Class C AM stations by market rank
- Class C AM stations in unranked areas
- Class B AM stations in order of nighttime power (lower-powered stations first)

Allotments were assigned starting at Channel 197 (87.3) and worked downward.

Channels 198, 199 and 200 (87.5, 87.7 and 87.9) were not assigned for this report due to the first, second and third adjacent channel relationships with existing FM broadcast stations. REC envisions these channels could be used for low power radio and/or slightly higher-powered unlicensed operation similar to the General User License in New Zealand. Protections to intermediate frequencies in the regular FM broadcast band is being done in accordance with §73.207.

In border areas, Channels 141~170 (76.1~81.9) are given priority to foreign stations. Efforts were made to prevent any domestic operations on these channels to place a 34 dBu interfering contour into foreign territory.

Based on the conceptual AM site facility, spacing was based on distance to contours along the bearing between two stations. Again, this is for concept and not for actual assignments but can show how these 60 channels can be loaded with thousands of new FM broadcast stations.

Fields in the data:

- Channel number
- Frequency
- Equivalent FM station class
- AM station call sign
- AM station facility ID
- AM station class
- Community of license

141	76.1	C3	WGAD	22995	B	AL	RAINBOW CITY
141	76.1	C2	KABC	33254	B	CA	LOS ANGELES
141	76.1	C3	WELI	11933	B	CT	NEW HAVEN
141	76.1	C3	WYLL	28630	B	IL	CHICAGO
141	76.1	C3	WQLL	27691	B	MD	PIKESVILLE
141	76.1	C2	WLOL	42963	B	MN	MINNEAPOLIS
141	76.1	C3	WPRP	54475	B	PR	PONCE
141	76.1	C3	WORD	66390	B	SC	SPARTANBURG
141	76.1	C2	WCRT	25031	B	TN	DONELSON
141	76.1	C2	WLRM	15670	B	TN	MILLINGTON
141	76.1	C2	KLUP	34975	B	TX	TERRELL HILLS
141	76.1	C2	XESU	189200	B	BN	MEXICALI
141	76.1	C2	XESPN	101399	B	BN	TIJUANA
141	76.1	C2	XEPZ	102600	B	CH	CD.JUAREZ
141	76.1	C2	XETX	102056	B	CH	NUEVO CASAS GRANDES
141	76.1	C2	XERCH	103104	C	CH	OJINAGA
141	76.1	C2	XECPN	103020	B	CI	PIEDRAS NEGRAS
141	76.1	C2	XESH	103341	C	NL	SABINAS HIDALGO
141	76.1	C2	XEARF	103605	B	SO	NACOZARI DE GARCIA
141	76.1	C2	XENY	101288	B	SO	NOGALES
141	76.1	C2	XEQC	103307	B	SO	PUERTO PENASCO
141	76.1	C2	XERI	101438	B	TA	REYNOSA
141	76.1	C2	CJPR	105833	C	AB	BLAIRMORE
141	76.1	C2	CHAT	104203	B	AB	MEDICINE HAT
141	76.1	C2	CFKC	105284	C	BC	CRESTON
141	76.1	C2	CJNL	103030	C	BC	MERRITT
141	76.1	C2	CHTK	106070	C	BC	PRINCE RUPERT
141	76.1	C2	CBRU	158665	C	BC	SQUAMISH
141	76.1	C2	CJRB	102769	B	MB	BOISSEvain
141	76.1	C2	CHSM	103687	B	MB	STEINBACH
141	76.1	C2	CJCW	106094	C	NB	SUSSEX
141	76.1	C2	CJCJ	98961	B	NB	WOODSTOCK
141	76.1	C2	CJLS	105294	B	NS	YARMOUTH
141	76.1	C2	CJYD	190299	B	ON	BRAMPTON
141	76.1	C2	CFHS	106053	C	ON	FORT FRANCES
141	76.1	C2	CFPS	105841	C	ON	PORT ELGIN
141	76.1	C2	CIRS	106054	C	ON	SAULT STE MARIE
141	76.1	C2	CJLB	103064	B	ON	THUNDER BAY
141	76.1	C2	CJTN	104208	B	ON	TRENTON
141	76.1	C2	CJWA	103382	C	ON	WAWA
141	76.1	C2	CIRA-5	180845	C	QC	GATINEAU
141	76.1	C2	CJLM	105482	B	QC	JOLIETTE
141	76.1	C2	CFOM	105320	C	QC	QUEBEC
141	76.1	C2	CFVD	105772	C	QC	VILLE DEGELIS
141	76.1	C2	CJSN	105845	C	SK	SHAUNAVON
141	76.1	C2	CFSL	102031	B	SK	WEYBURN
141	76.1	C2	CBDN	163405	B	YT	DAWSON
141	76.1	C2	CFWH	106080	B	YT	WHITEHORSE
142	76.3	C3	WHIY	28118	B	AL	HUNTSVILLE
142	76.3	C2	WHIM	74165	B	FL	CORAL GABLES
142	76.3	C2	WGKA	65976	B	GA	ATLANTA
142	76.3	C2	WGK	63936	B	KY	LOUISVILLE
142	76.3	C2	WSDS	35335	B	MI	SALEM TOWNSHIP
142	76.3	C2	WDNC	17762	B	NC	DURHAM
142	76.3	C1	WPAT	51661	B	NJ	PATERSON
142	76.3	C3	KDWN	54686	B	NV	LAS VEGAS
142	76.3	C2	WHK	72299	B	OH	CLEVELAND
142	76.3	C2	WGBN	59695	B	PA	MCKEESPORT
142	76.3	C2	WEEU	70508	B	PA	READING
142	76.3	C2	WPRV	64840	B	RI	PROVIDENCE
142	76.3	C2	WNML	16894	B	TN	KNOXVILLE
142	76.3	C2	KNTH	61174	B	TX	HOUSTON
142	76.3	C3	KTXZ	59278	B	TX	WEST LAKE HILLS
142	76.3	C3	KKOV	69812	B	WA	VANCOUVER
142	76.3	C2	XEYJ	101849	B	CI	NUEVA ROSITA
142	76.3	C2	XEFH	102998	B	SO	AGUA PRIETA
142	76.3	C2	XEUK	100835	B	SO	CABORCA
142	76.3	C2	XENU	103903	B	TA	NUEVO LAREDO
142	76.3	C2	XESFT	101357	B	TA	SAN FERNANDO
142	76.3	C2	CJOC	102766	B	AB	LETHBRIDGE
142	76.3	C2	CJCP	105811	B	BC	COURTENAY
142	76.3	C2	CFTK	106092	B	BC	TERRACE

142	76.3	C2	CICF	99897	B	BC	VERNON
142	76.3	C2	CFAX	100082	B	BC	VICTORIA
142	76.3	C2	CFRY	98960	B	MB	PORTAGE LA PRAIRIE
142	76.3	C2	CJNR	98829	B	ON	BLIND RIVER
142	76.3	C2	CJFT	106052	C	ON	FORT ERIE
142	76.3	C2	CJRL	102781	B	ON	KENORA
142	76.3	C2	CFOR	105860	B	ON	ORILLIA
142	76.3	C2	CJCS	103378	C	ON	STRATFORD
142	76.3	C2	CJAN	105312	C	QC	ASBESTOS
142	76.3	C2	CFVM-1	98881	C	QC	CAUSAPSCAL
142	76.3	C2	CHAL	105485	B	QC	ST. PAMPHILE
142	76.3	C2	CFLV	105771	B	QC	VALLEYFIELD
142	76.3	C2	CBKF	98803	B	SK	GRAVELBOURG
143	76.5	C3	KPHX	13790	B	AZ	PHOENIX
143	76.5	C3	KYAA	60852	B	CA	SOQUEL
143	76.5	A	WPOP	37232	B	CT	HARTFORD
143	76.5	C2	WDBO	48726	B	FL	ORLANDO
143	76.5	C3	WJZ	28636	B	MD	BALTIMORE
143	76.5	C3	KXEN	54739	B	MO	ST. LOUIS
143	76.5	C2	WWNC	2946	B	NC	ASHEVILLE
143	76.5	C3	WLXN	15838	B	NC	LEXINGTON
143	76.5	C2	WTMR	24658	B	NJ	CAMDEN
143	76.5	C3	KTBL	48604	B	NM	LOS RANCHOS
143	76.5	C3	WNEL	68355	B	PR	CAGUAS
143	76.5	A	WDEF	57845	B	TN	CHATTANOOGA
143	76.5	C2	WTMJ	74096	B	WI	MILWAUKEE
143	76.5	C2	XESDA	101736	B	BN	ENSENADA
143	76.5	C2	XEDH	103106	C	CI	CD.ACUNA
143	76.5	C2	XEDJ	103558	C	SO	MAGDALENA
143	76.5	C2	XEMW	102842	B	SO	SAN LUIS RIO COLORAD
143	76.5	C2	XEWD	103483	B	TA	CD.MIGUEL ALEMAN
143	76.5	C2	XEAM	103000	B	TA	MATAMOROS
143	76.5	C2	CFSR	98905	B	BC	ABBOTSFORD
143	76.5	C2	CJAT	106106	B	BC	TRAIL
143	76.5	C2	CFAM	98976	B	MB	ALTONA
143	76.5	C2	CHSJ	98810	B	NB	SAINT JOHN
143	76.5	C2	CFJR	98888	B	ON	BROCKVILLE
143	76.5	C2	CHUC	105818	B	ON	COBOURG
143	76.5	C2	CHOK	100085	B	ON	SARNIA
143	76.5	C2	CFRP	106115	B	QC	FORESTVILLE
143	76.5	C2	CJVL	102391	B	QC	STE MARIE DE BEAUCE
143	76.5	C2	CJSL	104378	B	SK	ESTEVAN
143	76.5	C2	CJME	98848	B	SK	REGINA
144	76.7	C3	KNST	53589	B	AZ	TUCSON
144	76.7	C2	KEAR	1082	B	CA	SAN FRANCISCO
144	76.7	C2	KPRZ	54461	B	CA	SAN MARCOS-POWAY
144	76.7	C2	KHOW	48962	B	CO	DENVER
144	76.7	C2	WAVS	58309	B	FL	DAVIE
144	76.7	C2	WJNJ	29736	B	FL	JACKSONVILLE
144	76.7	C2	WHFS	28629	B	FL	SEFFNER
144	76.7	A	WRGA	40856	B	GA	ROME
144	76.7	C2	WNWI	49785	B	IL	OAK LAWN
144	76.7	C3	WBIX	48403	B	MA	BOSTON
144	76.7	C2	WZHF	73306	B	MD	CAPITOL HEIGHTS
144	76.7	C2	WHB	6384	B	MO	KANSAS CITY
144	76.7	C2	WCRU	8503	B	NC	DALLAS
144	76.7	C2	WJST	24997	B	PA	NEW CASTLE
144	76.7	C3	WGOC	67671	B	TN	KINGSPORT
144	76.7	C2	KFLC	34298	B	TX	BENBROOK
144	76.7	C3	WDVA	43244	B	VA	DANVILLE
144	76.7	C2	KKDZ	12112	B	WA	SEATTLE
144	76.7	C2	XEVD	103263	B	CI	CD.ALLENDE
144	76.7	C2	XEACH	101302	B	NL	MONTERREY
144	76.7	C2	CHPQ	105770	B	BC	PARKSVILLE
144	76.7	C2	CHOR	105815	C	BC	SUMMERLAND
144	76.7	C2	CIAM	98955	C	ON	CAMBRIDGE
144	76.7	C2	CHRT	105821	C	QC	POHENEGAMOOK
144	76.7	C2	CHLT	106124	B	QC	SHERBROOKE
144	76.7	C2	CJSA	103075	C	QC	STE. AGATHE DES MONT
145	76.9	C2	WERC	2112	B	AL	BIRMINGHAM
145	76.9	C2	KLAC	59958	B	CA	LOS ANGELES
145	76.9	A	WCHK	10694	B	GA	CANTON

145	76.9	C3	WWTC	9676	B	MN	MINNEAPOLIS
145	76.9	C2	WCHR	28130	B	NJ	FLEMINGTON
145	76.9	C3	WHIC	6641	B	NY	ROCHESTER
145	76.9	C2	WHP	15322	B	PA	HARRISBURG
145	76.9	C3	WISO	61147	B	PR	PONCE
145	76.9	C2	WCSZ	25235	B	SC	SANS SOUCI
145	76.9	C3	WVOL	52522	B	TN	BERRY HILL
145	76.9	C2	WHBQ	21727	B	TN	MEMPHIS
145	76.9	C3	KEDA	14892	B	TX	SAN ANTONIO
145	76.9	C2	XEVMS	101451	B	BN	MEXICALI
145	76.9	C2	XEFV	102024	B	CH	CD. JUAREZ
145	76.9	C2	XEOG	102817	B	CH	OJINAGA
145	76.9	C2	XEABA	102935	B	CI	NUEVA ROSITA
145	76.9	C2	XENAZ	104067	B	SO	NACQZARI DE GARCIA
145	76.9	C2	XEHN	102451	B	SO	NOGALES
145	76.9	C2	XERT	102568	B	TA	REYNOSA
145	76.9	C2	CJCY	105778	B	AB	MEDICINE HAT
145	76.9	C2	CFEK	103349	C	BC	FERNIE
145	76.9	C2	CFPR	98910	B	BC	PRINCE RUPERT
145	76.9	C2	CFRW	104494	B	MB	WINNIPEG
145	76.9	C2	CBZ	98996	B	NB	FREDERICTON
145	76.9	C2	CFOS	105873	C	ON	COLLINGWOOD
145	76.9	C2	CFOB	106127	B	ON	FORT FRANCES
145	76.9	C2	CFFX	98984	B	ON	KINGSTON
145	76.9	C2	CHYR	98815	B	ON	LEAMINGTON
145	76.9	C2	CFYN	99899	B	ON	SAULT STE MARIE
145	76.9	C2	CBQ	98867	B	ON	THUNDER BAY
145	76.9	C2	CJEU	169566	C	QC	GATINEAU
145	76.9	C2	CHLN	106068	B	QC	TROIS RIVIERES
146	77.1	C2	WVNN	3084	B	AL	ATHENS
146	77.1	C2	WZAB	21763	B	FL	SWEETWATER
146	77.1	A	WIFN	1098	C	GA	ATLANTA
146	77.1	C2	WIND	67068	B	IL	CHICAGO
146	77.1	C3	WKJK	55497	B	KY	LOUISVILLE
146	77.1	C2	WQNO	74090	B	LA	NEW ORLEANS
146	77.1	C3	WMET	4643	B	MD	GAITHERSBURG
146	77.1	C3	WWBG	67831	B	NC	GREENSBORO
146	77.1	C2	WHKY	65918	B	NC	HICKORY
146	77.1	C3	WNYM	58635	B	NJ	HACKENSACK
146	77.1	C3	KXST	47745	B	NV	NORTH LAS VEGAS
146	77.1	C3	WGDJ	40768	B	NY	RENSSELAER
146	77.1	C3	WSYR	48720	B	NY	SYRACUSE
146	77.1	C2	WAKR	43871	B	OH	AKRON
146	77.1	C2	KPOJ	53069	B	OR	PORTLAND
146	77.1	C2	WPRO	64843	B	RI	PROVIDENCE
146	77.1	C3	KBXD	57375	B	TX	DALLAS
146	77.1	C2	KIXL	35011	B	TX	DEL VALLE
146	77.1	C2	KPRC	9644	B	TX	HOUSTON
146	77.1	C2	WGPL	69560	B	VA	PORTSMOUTH
146	77.1	C2	XEKT	103258	B	BN	TECATE
146	77.1	C2	XEMJ	101741	B	CI	PIEDRAS NEGRAS
146	77.1	C2	XEAQ	103705	C	SO	AGUA PRIETA
146	77.1	C2	XEEZ	101942	B	SO	CABORCA
146	77.1	C2	XENLT	102040	B	TA	NUEVO LAREDO
146	77.1	C2	CHQB	104370	B	BC	POWELL RIVER
146	77.1	C2	CJEM	98943	B	NB	EDMUNDSTON
146	77.1	C2	CJBK	104495	B	ON	LONDON
146	77.1	C2	CINA	169565	C	ON	MISSISSAUGA
146	77.1	C2	CJLP	103071	C	QC	DISRAELI
146	77.1	C2	CHOU	165287	C	QC	MONTREAL
147	77.3	C3	WCKA	7898	B	AL	JACKSONVILLE
147	77.3	C2	KIDR	6383	B	AZ	PHOENIX
147	77.3	C3	KLAA	50516	B	CA	ORANGE
147	77.3	C2	KHTK	20352	B	CA	SACRAMENTO
147	77.3	C3	KION	26925	B	CA	SALINAS
147	77.3	A	WMMW	1220	B	CT	MERIDEN
147	77.3	C3	WRLZ	57931	B	FL	EATONVILLE
147	77.3	C3	WGNU	49042	B	IL	GRANITE CITY
147	77.3	C2	WAAM	72276	B	MI	ANN ARBOR
147	77.3	C3	WTIK	53105	B	NC	DURHAM
147	77.3	C3	KKNS	7050	B	NM	CORRALES
147	77.3	C2	WSAI	41994	B	OH	CINCINNATI

147	77.3	C2	WWCS	5349	B	PA	CANONSBURG
147	77.3	C3	WCOJ	63593	B	PA	COATESVILLE
147	77.3	C3	WBMJ	8440	B	PR	SAN JUAN
147	77.3	C3	WMCP	40740	B	TN	COLUMBIA
147	77.3	C3	WRJZ	65209	B	TN	KNOXVILLE
147	77.3	C3	WRNL	11960	B	VA	RICHMOND
147	77.3	C2	XEMCA	103646	B	BN	CD.MORELOS
147	77.3	C2	XEPQ	101137	B	CI	MUZQUIZ
147	77.3	C2	XESY	103043	B	SO	MAGDALENA
147	77.3	C2	XEHI	103638	B	TA	CD.MIGUEL ALEMAN
147	77.3	C2	XEMS	103714	C	TA	MATAMOROS
147	77.3	C2	CFBC	98969	B	NB	SAINT JOHN
147	77.3	C2	CJBQ	98865	B	ON	BELLEVILLE
147	77.3	C2	CBGA-4	120150	C	QC	CAUSAPSCAL
147	77.3	C2	CHGB	104810	B	QC	LA POCATIERE
148	77.5	C3	KWFM	57503	B	AZ	SOUTH TUCSON
148	77.5	C3	KTRB	66246	B	CA	SAN FRANCISCO
148	77.5	C3	KBNO	59956	B	CO	DENVER
148	77.5	C2	WGUL	1177	B	FL	DUNEDIN
148	77.5	C3	WQOP	51976	B	FL	JACKSONVILLE
148	77.5	C2	WWNN	73930	B	FL	POMPANO BEACH
148	77.5	A	WFOM	72066	C	GA	MARIETTA
148	77.5	C2	WQOM	21109	B	MA	NATICK
148	77.5	C2	WJFK	28638	B	MD	MORNINGSIDE
148	77.5	C2	KCSP	11270	B	MO	KANSAS CITY
148	77.5	C3	WCGC	27218	B	NC	BELMONT
148	77.5	C2	WWJZ	43904	B	NJ	MOUNT HOLLY
148	77.5	C1	WHCU	18048	B	NY	ITHACA
148	77.5	C3	WYEL	70686	B	PR	MAYAGUEZ
148	77.5	C3	KALL	23480	B	UT	NORTH SALT LAKE CITY
148	77.5	C3	WFHG	6872	B	VA	BRISTOL
148	77.5	C3	KXPA	11752	B	WA	BELLEVUE
148	77.5	C2	WIBA	17384	B	WI	MADISON
148	77.5	C2	XEEBC	101196	B	BN	ENSENADA
148	77.5	C2	XEKD	102061	B	CI	CD.ACUNA
148	77.5	C2	XEOK	101766	B	NL	MONTERREY
148	77.5	C2	CJAV	103364	C	BC	PORT ALBERNI
148	77.5	C2	CJRN	98816	B	ON	NIAGARA FALLS
148	77.5	C2	CJET	106121	B	ON	SMITHS FALLS
148	77.5	C2	CJRP	99988	B	QC	QUEBEC
148	77.5	C2	CFLP	99333	B	QC	RIMOUSKI
148	77.5	C2	CJSO	104975	B	QC	SOREL
149	77.7	C2	WAPI	16900	B	AL	BIRMINGHAM
149	77.7	C2	KQPN	48749	B	AR	WEST MEMPHIS
149	77.7	C2	KWKW	38454	B	CA	LOS ANGELES
149	77.7	C3	WDRC	7711	B	CT	HARTFORD
149	77.7	C2	WCTS	12114	B	MN	MAPLEWOOD
149	77.7	C3	WWQT	54614	B	NC	TRYON
149	77.7	C3	KKOH	11236	B	NV	RENO
149	77.7	C2	WKST	71246	B	PA	NEW CASTLE
149	77.7	C3	WBZU	36200	B	PA	SCRANTON
149	77.7	C3	WOYK	73873	B	PA	YORK
149	77.7	C3	WFLI	72061	B	TN	LOOKOUT MOUNTAIN
149	77.7	C3	WNVL	16898	C	TN	NASHVILLE
149	77.7	C2	CTKR	11945	B	TX	SAN ANTONIO
149	77.7	C3	WBTM	52544	B	VA	DANVILLE
149	77.7	C2	WSSP	27030	B	WI	MILWAUKEE
149	77.7	C2	XEMX	102401	B	BN	MEXICALI
149	77.7	C2	XEARE	103526	C	CH	OJINAGA
149	77.7	C2	XEVUC	103785	B	CI	VILLA UNION
149	77.7	C2	XEVN	102627	B	SO	NOGALES
149	77.7	C2	XEFD	100891	B	TA	RIO BRAVO
149	77.7	C2	CISL	98782	B	BC	RICHMOND
149	77.7	C2	CJEK	105785	C	BC	SPARWOOD
149	77.7	C2	CJOB	98795	B	MB	WINNIPEG
149	77.7	C2	CFNB	106066	B	NB	FREDERICTON
149	77.7	C2	CJOY	105824	B	ON	GUELPH
149	77.7	C2	CBEF	106059	B	ON	WINDSOR
150	77.9	C3	KLOK	41339	B	CA	SAN JOSE
150	77.9	C3	WDEL	16458	B	DE	WILMINGTON
150	77.9	C2	WLVJ	4341	B	FL	MIAMI
150	77.9	A	WXJO	25386	D	GA	DOUGLASVILLE

150	77.9	C3	WRDZ	28309	B	IL	LA GRANGE
150	77.9	C2	WLXG	36114	B	KY	LEXINGTON
150	77.9	C2	WLNO	58393	B	LA	NEW ORLEANS
150	77.9	C2	WSPZ	11846	B	MD	BETHESDA
150	77.9	C2	WETC	18269	B	NC	WENDELL-ZEBULON
150	77.9	C3	KWWN	137871	B	NV	LAS VEGAS
150	77.9	C2	WNYC	73357	B	NY	NEW YORK
150	77.9	C3	WSKO	50515	B	NY	SYRACUSE
150	77.9	C2	WOFX	37233	B	NY	TROY
150	77.9	C2	WHLO	43858	B	OH	AKRON
150	77.9	C2	KTOK	11925	B	OK	OKLAHOMA CITY
150	77.9	C3	KFXN	57830	B	OR	PORTLAND
150	77.9	C3	WJIT	50276	B	PR	SABANA
150	77.9	C2	WHJJ	37234	B	RI	PROVIDENCE
150	77.9	A	WRHI	50777	C	SC	ROCK HILL
150	77.9	C2	KLAT	67063	B	TX	HOUSTON
150	77.9	C3	KMNY	10825	B	TX	HURST
150	77.9	C3	WPMH	10759	B	VA	PORTSMOUTH
150	77.9	C3	WFIR	31138	B	VA	ROANOKE
150	77.9	C2	XEKT	104044	B	BN	TECATE
150	77.9	C2	XESN	102812	B	SO	CABORCA
150	77.9	C2	XESOS	164831	B	SO	EL SIFON
150	77.9	C2	XEAS	103409	B	TA	NUEVO LAREDO
150	77.9	C2	CHOO	105779	B	ON	AJAX
150	77.9	C2	CJUL	102774	C	ON	CORNWALL
150	77.9	C2	CHLO	105861	B	ON	ST. THOMAS
150	77.9	C2	CJAF	103387	C	QC	CABANO
150	77.9	C2	CJTR	100853	B	QC	TROIS RIVIERES
151	78.1	C2	WAAX	22996	B	AL	GADSDEN
151	78.1	C2	KXXT	54742	B	AZ	TOLLESON
151	78.1	C3	KAHZ	61814	B	CA	POMONA
151	78.1	C2	KCTC	67848	B	CA	WEST SACRAMENTO
151	78.1	A	WATR	71102	B	CT	WATERBURY
151	78.1	C2	WFLF	51970	B	FL	PINE HILLS
151	78.1	C3	WCVG	56220	B	KY	COVINGTON
151	78.1	C3	WVEI	74466	B	MA	WORCESTER
151	78.1	C3	WFBR	19673	B	MD	GLEN BURNIE
151	78.1	C3	KATZ	48968	B	MO	ST. LOUIS
151	78.1	C3	WKXR	55102	B	NC	ASHEBORO
151	78.1	C3	WKBC	72457	B	NC	NORTH WILKESBORO
151	78.1	C3	KABQ	65394	B	NM	ALBUQUERQUE
151	78.1	C2	WENE	19625	B	NY	ENDICOTT
151	78.1	A	WISP	48310	B	PA	DOYLESTOWN
151	78.1	C2	WAOB	60155	B	PA	MILLVALE
151	78.1	C2	WVOC	11902	B	SC	COLUMBIA
151	78.1	C3	WYRD	34389	B	SC	GREENVILLE
151	78.1	A	WKXV	54446	B	TN	KNOXVILLE
151	78.1	A	WJJM	40476	C	TN	LEWISBURG
151	78.1	A	WGAT	67667	B	VA	GATE CITY
151	78.1	C2	XEF	103420	B	CH	CD. JUAREZ
151	78.1	C2	XEPD	103577	B	CI	NUEVA ROSITA
151	78.1	C2	XEEH	103803	B	SO	SAN LUIS RIO COLORAD
151	78.1	C2	XEZD	103184	B	TA	CD. CAMARGO
151	78.1	C2	CFCO	137444	B	ON	CHATHAM
151	78.1	C2	CHAM	98877	B	ON	HAMILTON
151	78.1	C2	CFVM	102786	B	QC	AMQUI
151	78.1	C2	CJWI	136195	C	QC	MONTREAL
152	78.3	A	WTKI	30965	C	AL	HUNTSVILLE
152	78.3	C1	KMJ	26923	B	CA	FRESNO
152	78.3	C3	KMKY	96	B	CA	OAKLAND
152	78.3	C2	KEZW	67843	B	CO	AURORA
152	78.3	C3	WDOV	4670	B	DE	DOVER
152	78.3	C2	WBOB	53588	B	FL	JACKSONVILLE
152	78.3	C2	WWBA	51971	B	FL	LARGO
152	78.3	C2	WJNO	1917	B	FL	WEST PALM BEACH
152	78.3	A	WYZE	24145	D	GA	ATLANTA
152	78.3	C2	WMOK	73275	B	IL	METROPOLIS
152	78.3	C2	WFNI	19521	B	IN	INDIANAPOLIS
152	78.3	C2	WIMS	39383	B	IN	MICHIGAN CITY
152	78.3	C3	KYYS	73938	B	KS	KANSAS CITY
152	78.3	C2	WKRD	53587	B	KY	LOUISVILLE
152	78.3	A	WAZN	70523	B	MA	WATERTOWN

152	78.3	C3	WNNZ	9736	B	MA	WESTFIELD
152	78.3	C3	WKJV	2921	B	NC	ASHEVILLE
152	78.3	C3	WDEX	22028	B	NC	MONROE
152	78.3	C3	WLNA	54852	B	NY	PEEKSKILL
152	78.3	A	KYKN	72474	B	OR	KEIZER
152	78.3	C3	WBQN	54502	B	PR	BARCELONETA-MANATI
152	78.3	A	WCDT	22352	C	TN	WINCHESTER
152	78.3	C2	KLBJ	65791	B	TX	AUSTIN
152	78.3	C3	KGOW	17389	B	TX	BELLAIRE
152	78.3	C2	KAAM	17303	B	TX	GARLAND
152	78.3	C3	KZNS	60458	B	UT	SALT LAKE CITY
152	78.3	C2	WURA	160224	B	VA	QUANTICO
152	78.3	A	WBTk	57831	B	VA	RICHMOND
152	78.3	C3	KKOL	20355	B	WA	SEATTLE
152	78.3	C3	WLMV	41901	B	WI	MADISON
152	78.3	C2	XEDX	102050	B	BN	ENSENADA
152	78.3	C2	XEIK	103192	B	CI	PIEDRAS NEGRAS
152	78.3	C2	XEMN	100909	B	NL	MONTERREY
152	78.3	C2	XEAB	103362	C	SO	SANTA ANA
152	78.3	C2	XEO	101946	B	TA	MATAMOROS
152	78.3	C2	CJRC	101179	B	ON	GATINEAU
152	78.3	C2	CJFP	105794	B	QC	RIVIERE DU LOUP
152	78.3	C2	CFDA	105777	B	QC	VICTORIAVILLE
153	78.5	C2	WXJC	74245	B	AL	BIRMINGHAM
153	78.5	C3	WNGl	854	B	AL	MOBILE
153	78.5	C3	KVOI	13969	B	AZ	CORTARO
153	78.5	C3	KKMC	43603	B	CA	GONZALES
153	78.5	C3	KKDD	10134	B	CA	SAN BERNARDINO
153	78.5	C3	WICC	72345	B	CT	BRIDGEPORT
153	78.5	C2	WONQ	21760	B	FL	OVEDO
153	78.5	C3	KGEM	6328	B	ID	BOISE
153	78.5	C2	WKBM	48240	B	IL	SANDWICH
153	78.5	C2	KTNF	57833	B	MN	ST. LOUIS PARK
153	78.5	C3	WCOG	74203	B	NC	GREENSBORO
153	78.5	C2	WRNS	36944	B	NC	KINSTON
153	78.5	A	WTLK	28974	B	NC	TAYLORSVILLE
153	78.5	C1	KBZZ	48684	B	NV	SPARKS
153	78.5	C1	971126AH	89232	B	NY	LANSING
153	78.5	C2	WHKZ	57235	B	OH	WARREN
153	78.5	C2	KTbZ	68293	B	OK	TULSA
153	78.5	A	WCNS	38377	B	PA	LATROBE
153	78.5	C3	WSBA	73979	B	PA	YORK
153	78.5	C3	WOLI	34388	B	SC	SPARTANBURG
153	78.5	C3	WOPI	31405	C	TN	BRISTOL
153	78.5	A	WGOW	54526	B	TN	CHATTANOOGA
153	78.5	C2	WGSF	65207	B	TN	MEMPHIS
153	78.5	C3	WQSE	4912	B	TN	WHITE BLUFF
153	78.5	C2	KONO	50029	B	TX	SAN ANTONIO
153	78.5	C2	WOKY	63917	B	WI	MILWAUKEE
153	78.5	C2	XEMBC	102599	B	BN	MEXICALI
153	78.5	C2	CBU	98800	B	BC	VANCOUVER
153	78.5	C2	CFYZ1	161615	C	ON	TORONTO
153	78.5	C2	CJBR	98950	B	QC	RIMOUSKI
154	78.7	C3	KHJ	37224	B	CA	LOS ANGELES
154	78.7	C2	KLOC	60426	B	CA	TURLOCK
154	78.7	C2	WLCC	71212	B	FL	BRANDON
154	78.7	C2	WQAM	64002	B	FL	MIAMI
154	78.7	C2	WDUN	32976	B	GA	GAINESVILLE
154	78.7	C2	WBEL	58732	B	IL	SOUTH BELOIT
154	78.7	C2	WVLK	27418	B	KY	LEXINGTON
154	78.7	C2	WWWL	72959	B	LA	NEW ORLEANS
154	78.7	C3	WILC	28279	B	MD	LAUREL
154	78.7	C2	WLCM	42076	B	MI	HOLT
154	78.7	A	WCHL	70191	B	NC	CHAPEL HILL
154	78.7	A	WHVN	72331	C	NC	CHARLOTTE
154	78.7	A	WSVM	32392	C	NC	VALDESE
154	78.7	C3	KENO	38449	B	NV	LAS VEGAS
154	78.7	C3	WOPG	72117	B	NY	ALBANY
154	78.7	C2	WHTK	37549	B	NY	ROCHESTER
154	78.7	C2	WTVN	11269	B	OH	COLUMBUS
154	78.7	C2	KUFO	26926	B	OR	PORTLAND
154	78.7	A	WMBA	17266	B	PA	AMBRIDGE

154	78.7	A	WPWA	37843	B	PA	CHESTER
154	78.7	C3	WILK	34380	B	PA	WILKES-BARRE
154	78.7	C3	WDNO	11621	B	PR	QUEBRADILLAS
154	78.7	C3	WSJW	67578	B	RI	PAWTUCKET
154	78.7	A	WEKR	32199	C	TN	FAYETTEVILLE
154	78.7	C2	KBME	23082	B	TX	HOUSTON
154	78.7	C3	KZMP	63551	B	TX	UNIVERSITY PARK
154	78.7	C3	WGH	72103	B	VA	NEWPORT NEWS
154	78.7	C3	WVBE	41111	B	VA	ROANOKE
154	78.7	C3	KLFE	12031	B	WA	SEATTLE
154	78.7	C2	XEC	102967	B	BN	TIJUANA
154	78.7	C2	XEIA	103453	B	CI	CD.ALLENDE
154	78.7	C2	XEXW	102956	B	SO	NOGALES
154	78.7	C2	XEWL	102329	B	TA	NUEVO LAREDO
154	78.7	C2	XEOR	103311	B	TA	REYNOSA
154	78.7	C2	CFPL	99134	B	ON	LONDON
154	78.7	C2	CHEF	105820	B	QC	GRANBY
154	78.7	C2	CFLS	98967	B	QC	LEVIS
155	78.9	C2	WIQR	8544	B	AL	PRATTVILLE
155	78.9	C3	KIHP	19468	B	AZ	MESA
155	78.9	C3	KWVE	54760	B	CA	OILDALE
155	78.9	C3	KLIV	19531	B	CA	SAN JOSE
155	78.9	A	WSDK	37804	B	CT	BLOOMFIELD
155	78.9	C3	WJTH	10067	B	GA	CALHOUN
155	78.9	C2	WCPT	16849	B	IL	WILLOW SPRINGS
155	78.9	C2	WCVX	35065	B	KY	FLORENCE
155	78.9	C2	WJBO	4054	B	LA	BATON ROUGE
155	78.9	C3	WCAP	49416	B	MA	LOWELL
155	78.9	C3	KSIV	6499	B	MO	CLAYTON
155	78.9	C3	WKYK	40247	B	NC	BURNSVILLE
155	78.9	C2	WFNC	8583	B	NC	FAYETTEVILLE
155	78.9	A	WSAT	43140	B	NC	SALISBURY
155	78.9	C2	WFJS	53443	B	NJ	TRENTON
155	78.9	C3	KSVA	11230	B	NM	ALBUQUERQUE
155	78.9	C3	WKDM	71137	B	NY	NEW YORK
155	78.9	A	WGNS	66335	C	TN	MURFREESBORO
155	78.9	C3	WDEH	39377	B	TN	SWEETWATER
155	78.9	C3	WSTX	20589	B	VI	CHRISTIANSTED
155	78.9	C2	WHBL	9967	B	WI	SHEBOYGAN
155	78.9	C2	XEAE	104046	B	CI	CD.ACUNA
155	78.9	C2	XEIB	102566	B	SO	CABORCA
155	78.9	C2	XECB	103563	C	SO	SAN LUIS RIO COLORAD
155	78.9	C2	CHML	98948	B	ON	HAMILTON
155	78.9	C2	CJER	98952	B	QC	ST. JEROME
156	79.1	C3	WHMA	6811	B	AL	ANNISTON
156	79.1	A	WBHP	44025	C	AL	HUNTSVILLE
156	79.1	C2	KGST	38453	B	CA	FRESNO
156	79.1	C2	KTKZ	59599	B	CA	SACRAMENTO
156	79.1	C3	KVNR	37223	B	CA	SANTA ANA
156	79.1	C2	KLTT	35191	B	CO	COMMERCE CITY
156	79.1	C2	WAYR	24625	B	FL	FLEMING ISLAND
156	79.1	C2	WHSR	27420	B	FL	POMPANO BEACH
156	79.1	C3	WAFS	72111	D	GA	ATLANTA
156	79.1	C2	WXNT	47145	B	IN	INDIANAPOLIS
156	79.1	C2	WKYX	6874	B	KY	PADUCAH
156	79.1	C1	WTAG	35230	B	MA	WORCESTER
156	79.1	C2	WNAV	19554	B	MD	ANNAPOLIS
156	79.1	C2	WNZK	5348	B	MI	DEARBORN HEIGHTS
156	79.1	C3	KDMR	4373	B	MO	KANSAS CITY
156	79.1	C2	WSFZ	62049	B	MS	JACKSON
156	79.1	A	WNNC	48788	C	NC	NEWTON
156	79.1	A	WEMG	74073	B	NJ	CAMDEN
156	79.1	C2	WFBL	34821	B	NY	SYRACUSE
156	79.1	C2	WKNR	28509	B	OH	CLEVELAND
156	79.1	C2	WKY	23418	B	OK	OKLAHOMA CITY
156	79.1	C2	KOAC	50587	B	OR	CORVALLIS
156	79.1	C2	WGMF	19563	B	PA	TUNKHANNOCK
156	79.1	C3	WEGA	69853	B	PR	VEGA BAJA
156	79.1	C3	WGVL	59821	B	SC	GREENVILLE
156	79.1	A	WBAC	66955	C	TN	CLEVELAND
156	79.1	A	WLIK	73208	B	TN	NEWPORT
156	79.1	C2	KWWJ	58724	B	TX	BAYTOWN

156	79.1	C2	KEXB	49320	B	TX	PLANO
156	79.1	C3	KSOP	35626	B	UT	SOUTH SALT LAKE
156	79.1	C3	WODY	69983	B	VA	FIELDALE
156	79.1	C3	WTOX	129524	B	VA	GLEN ALLEN
156	79.1	C2	XESCT	102713	C	BN	ENSENADA
156	79.1	C2	XEP	102933	B	CH	CD. JUAREZ
156	79.1	C2	XEBX	100929	B	CI	SABINAS
156	79.1	C2	XEMON	103242	B	NL	MONTERREY
156	79.1	C2	XEFQ	101976	B	SO	CANANEA
156	79.1	C2	XEEW	103442	B	TA	MATAMOROS
156	79.1	C2	CFRA	106086	B	ON	OTTAWA
156	79.1	C2	CHRD	105832	B	QC	DRUMMONDVILLE
157	79.3	C2	WAGG	48717	B	AL	BIRMINGHAM
157	79.3	C3	WERM	70656	B	AL	MOBILE
157	79.3	A	WPRX	13630	B	CT	BRISTOL
157	79.3	C2	WORL	21810	B	FL	ALTAMONTE SPRINGS
157	79.3	C2	WAXY	30837	B	FL	SOUTH MIAMI
157	79.3	C3	WRXB	57478	B	FL	ST. PETERSBURG BEACH
157	79.3	A	WLAQ	14502	B	GA	ROME
157	79.3	C3	WRMN	19222	B	IL	ELGIN
157	79.3	C2	KTIB	36183	B	LA	THIBODAUX
157	79.3	C3	WKOX	53964	B	MA	EVERETT
157	79.3	C2	WMAX	58576	B	MI	BAY CITY
157	79.3	C2	KTIS	49770	B	MN	MINNEAPOLIS
157	79.3	A	WISE	68835	B	NC	ASHEVILLE
157	79.3	C2	WIOZ	46949	B	NC	PINEHURST
157	79.3	A	WWWC	22017	C	NC	WILKESBORO
157	79.3	C3	WNYN	32391	B	NY	ITHACA
157	79.3	C3	WRKL	50057	B	NY	NEW CITY
157	79.3	C2	WHIO	14244	B	OH	DAYTON
157	79.3	C2	KRMG	48729	B	OK	TULSA
157	79.3	A	WLOA	47569	B	PA	FARRELL
157	79.3	C3	WHVR	54607	B	PA	HANOVER
157	79.3	A	WBYN	69688	B	PA	LEHIGHTON
157	79.3	C3	WI2XSO	89243	B	PR	MAYAGUEZ
157	79.3	C3	WISW	54793	B	SC	COLUMBIA
157	79.3	C2	WCRV	6486	B	TN	COLLIERVILLE
157	79.3	C3	WQZQ	72960	D	TN	GOODLETTSVILLE
157	79.3	A	WITA	73076	C	TN	KNOXVILLE
157	79.3	C2	KDRY	47666	B	TX	ALAMO HEIGHTS
157	79.3	C2	WSWV	36893	B	VA	PENNINGTON GAP
157	79.3	C2	KGA	11234	B	WA	SPOKANE
157	79.3	C2	WNAM	50053	B	WI	NEENAH-MENASHA
157	79.3	C2	XEWV	101820	B	BN	MEXICALI
157	79.3	C2	XEMU	100849	B	CI	LA LOMA
157	79.3	C2	CIRB	198964	B	BC	SURREY
157	79.3	C2	CHTO-1	198968	C	ON	MISSISSAUGA
158	79.5	C2	KFLT	20649	B	AZ	TUCSON
158	79.5	C3	KWRM	39692	B	CA	CORONA
158	79.5	C2	KFIG	18407	B	CA	FRESNO
158	79.5	C3	KKSF	59966	B	CA	OAKLAND
158	79.5	C3	KCSF	62039	B	CO	COLORADO SPRINGS
158	79.5	C2	WEFL	35148	B	FL	TEQUESTA
158	79.5	C2	WRFC	1218	B	GA	ATHENS
158	79.5	C3	WLTH	38402	B	IN	GARY
158	79.5	C2	WLOU	31883	B	KY	LOUISVILLE
158	79.5	C3	WEKY	4811	C	KY	RICHMOND
158	79.5	C2	WILS	39537	B	MI	LANSING
158	79.5	C3	WRJD	17761	B	NC	DURHAM
158	79.5	A	WSYD	64066	B	NC	MOUNT AIRY
158	79.5	C2	WTCG	68392	D	NC	MOUNT HOLLY
158	79.5	C3	KNIH	33074	B	NV	PARADISE
158	79.5	C2	KPLY	50304	B	NV	RENO
158	79.5	C1	WROW	54853	B	NY	ALBANY
158	79.5	C2	WBNS	54901	B	OH	COLUMBUS
158	79.5	C3	WLBR	36874	B	PA	LEBANON
158	79.5	C2	WAMO	25732	D	PA	WILKINSBURG
158	79.5	A	WJOC	31861	C	TN	CHATTANOOGA
158	79.5	A	WJFC	18402	D	TN	JEFFERSON CITY
158	79.5	C2	KVET	35850	B	TX	AUSTIN
158	79.5	C3	KRVA	54730	B	TX	COCKRELL HILL
158	79.5	C2	KGOL	34473	B	TX	HUMBLE

158	79.5	C2	WABN	36981	C	VA	ABINGDON
158	79.5	A	WDCT	20668	B	VA	FAIRFAX
158	79.5	C2	WVXX	71286	B	VA	NORFOLK
158	79.5	C2	KGNW	28819	B	WA	BURIEN-SEATTLE
158	79.5	C3	KMTT	35033	B	WA	VANCOUVER
158	79.5	C3	WZTI	63597	B	WI	GREENFIELD
158	79.5	C2	XETM	103180	B	SO	NACO
158	79.5	C2	XEGNK	103254	B	TA	NUEVO LAREDO
158	79.5	C2	CHNR	101274	B	ON	SIMCOE
158	79.5	C2	CJAD	98869	B	QC	MONTREAL
158	79.5	C2	CHRC	98870	B	QC	QUEBEC
159	79.7	C3	WXVI	63977	B	AL	MONTGOMERY
159	79.7	C3	KKNT	13508	B	AZ	PHOENIX
159	79.7	C3	KHTY	40868	B	CA	BAKERSFIELD
159	79.7	C2	KCBC	34587	B	CA	MANTECA
159	79.7	C2	WTBN	51985	B	FL	PINELLAS PARK
159	79.7	A	WBHF	22669	C	GA	CARTERSVILLE
159	79.7	C2	KBOI	51211	B	ID	BOISE
159	79.7	C3	WSDZ	4622	B	IL	BELLEVILLE
159	79.7	C3	WEEF	72957	B	IL	DEERFIELD
159	79.7	C3	WKCT	65589	B	KY	BOWLING GREEN
159	79.7	C3	WCTT	14361	B	KY	CORBIN
159	79.7	A	WKCB	27250	C	KY	HINDMAN
159	79.7	C2	WYLD	60707	B	LA	NEW ORLEANS
159	79.7	C2	WNNW	14752	B	MA	LAWRENCE
159	79.7	C3	WHYN	55757	B	MA	SPRINGFIELD
159	79.7	C2	WHGM	35120	B	MD	HAVRE DE GRACE
159	79.7	C2	KTLK	59961	B	MN	MINNEAPOLIS
159	79.7	C1	WWOL	27479	D	NC	FOREST CITY
159	79.7	A	WKEW	73156	C	NC	GREENSBORO
159	79.7	C2	WDJS	43909	B	NC	MOUNT OLIVE
159	79.7	C3	WIMG	14635	B	NJ	EWING
159	79.7	C3	KRZY	12634	C	NM	ALBUQUERQUE
159	79.7	A	WBNR	19629	B	NY	BEACON
159	79.7	C3	WELM	52120	B	NY	ELMIRA
159	79.7	C2	WHBC	4489	B	OH	CANTON
159	79.7	C3	WDJO	32953	B	OH	CINCINNATI
159	79.7	C3	KRXO	50215	B	OK	CLAREMORE
159	79.7	C3	WDEP	74456	B	PR	PONCE
159	79.7	C3	WDSC	16935	B	SC	DILLON
159	79.7	A	WGAP	72087	C	TN	MARYVILLE
159	79.7	A	WLIJ	27632	D	TN	SHELBYVILLE
159	79.7	A	WYTI	74280	B	VA	ROCKY MOUNT
159	79.7	C3	WVWI	66976	B	VI	CHARLOTTE AMALIE
159	79.7	C3	WTAQ	42086	B	WI	GREEN BAY
159	79.7	C3	WTSO	41973	B	WI	MADISON
159	79.7	C2	XERKS	101833	B	TA	REYNOSA
159	79.7	C2	CJRS	105848	B	QC	SHERBROOKE
160	79.9	A	WFZX	2311	C	AL	ANNISTON
160	79.9	C2	KXEX	54960	B	CA	FRESNO
160	79.9	C3	KCAL	55416	B	CA	REDLANDS
160	79.9	C3	KIID	65482	B	CA	SACRAMENTO
160	79.9	C3	KDBV	33755	B	CA	SALINAS
160	79.9	C2	KPOF	52600	B	CO	DENVER
160	79.9	C3	WAVZ	11920	B	CT	NEW HAVEN
160	79.9	A	WOL	54713	C	DC	WASHINGTON
160	79.9	C3	WEWC	11214	B	FL	CALLAHAN
160	79.9	C2	WSRF	67194	B	FL	FORT LAUDERDALE
160	79.9	A	WLKF	10341	B	FL	LAKELAND
160	79.9	A	WBLJ	49233	C	GA	DALTON
160	79.9	A	WGGA	32977	C	GA	GAINESVILLE
160	79.9	C3	WKAN	62359	B	IL	KANKAKEE
160	79.9	C2	KCZZ	57120	B	KS	MISSION
160	79.9	C2	WLAP	68209	B	KY	LEXINGTON
160	79.9	C2	KVOL	9415	B	LA	LAFAYETTE
160	79.9	C2	WTRX	15768	B	MI	FLINT
160	79.9	C2	WOOD	73604	B	MI	GRAND RAPIDS
160	79.9	C3	KZIM	74582	B	MO	CAPE GIRARDEAU
160	79.9	A	WLOE	40793	C	NC	EDEN
160	79.9	A	WAZZ	72058	C	NC	FAYETTEVILLE
160	79.9	A	WSTP	74075	C	NC	SALISBURY
160	79.9	C2	WNJC	22058	B	NJ	WASHINGTON TOWNSHIP

160	79.9	C2	WFUN	54565	B	OH	ASHTABULA
160	79.9	C2	KQCV	6487	B	OK	OKLAHOMA CITY
160	79.9	C3	KWIP	32965	B	OR	DALLAS
160	79.9	C3	WITK	70868	B	PA	PITTSTON
160	79.9	C3	WMBS	21237	B	PA	UNIONTOWN
160	79.9	C3	WARV	5882	B	RI	WARWICK
160	79.9	A	WJZM	12495	C	TN	CLARKSVILLE
160	79.9	A	WHUB	70514	C	TN	COOKEVILLE
160	79.9	A	WKPT	27495	C	TN	KINGSPORT
160	79.9	C3	KCLE	59263	B	TX	BURLESON
160	79.9	C2	KLVL	56148	B	TX	PASADENA
160	79.9	C3	KWDZ	2445	B	UT	SALT LAKE CITY
160	79.9	C3	WNTW	27440	B	VA	CHESTER
160	79.9	A	WBLB	48921	C	VA	PULASKI
160	79.9	C3	KKXA	160891	B	WA	SNOHOMISH
160	79.9	C2	WAUK	10824	B	WI	JACKSON
160	79.9	C2	WCHS	71660	B	WV	CHARLESTON
160	79.9	C2	XECAL	133047	B	BN	TIJUANA
160	79.9	C2	XEZOL	101578	B	CH	CD. JUAREZ
160	79.9	C2	XENR	101961	B	CI	NUEVA ROSITA
160	79.9	C2	XEQI	103768	B	NL	MONTERREY
160	79.9	C2	XECG	102762	C	SO	NOGALES
160	79.9	C2	CJSB	106058	B	ON	OTTAWA
160	79.9	C2	CHOW	105828	B	ON	WELLAND
161	80.1	A	WEKI	70707	C	AL	DECATUR
161	80.1	C3	WNTM	8695	B	AL	MOBILE
161	80.1	C2	KDSP	29740	B	CO	THORNTON
161	80.1	A	WLAD	65456	B	CT	DANBURY
161	80.1	C2	WMYR	56984	B	FL	FORT MYERS
161	80.1	C2	WRSO	129548	B	FL	ORLOVISTA
161	80.1	C2	WTZA	72134	D	GA	ATLANTA
161	80.1	C2	KXNO	12964	B	IA	DES MOINES
161	80.1	C2	WROK	48987	B	IL	ROCKFORD
161	80.1	C2	WNDE	59591	B	IN	INDIANAPOLIS
161	80.1	A	WFXV	14070	C	KY	MIDDLESBORO
161	80.1	A	WUKB	37154	D	KY	NEON
161	80.1	C3	WBNW	3013	B	MA	CONCORD
161	80.1	A	WBEC	2714	B	MA	PITTSFIELD
161	80.1	C2	WTKA	47116	B	MI	ANN ARBOR
161	80.1	C2	WREY	41970	B	MN	ST. PAUL
161	80.1	C2	WNCT	57841	B	NC	GREENVILLE
161	80.1	C3	WCIS	70623	D	NC	MORGANTON
161	80.1	C3	WNCA	10664	B	NC	SILER CITY
161	80.1	C2	WSNR	61643	B	NJ	JERSEY CITY
161	80.1	C1	WNBK	72372	B	NY	BINGHAMTON
161	80.1	C2	WDCX	1906	B	NY	ROCHESTER
161	80.1	C2	WING	25039	B	OH	DAYTON
161	80.1	C3	WVAM	47089	B	PA	ALTOONA
161	80.1	C3	WBVP	52746	C	PA	BEAVER FALLS
161	80.1	A	WLPA	25870	C	PA	LANCASTER
161	80.1	C3	WNPV	73347	B	PA	LANSDALE
161	80.1	C3	WI3XSO	130173	B	PR	AGUADILLA
161	80.1	A	WCRS	25239	C	SC	GREENWOOD
161	80.1	C2	WMPS	2802	B	TN	BARTLETT
161	80.1	A	WKGN	68146	C	TN	KNOXVILLE
161	80.1	A	WAKI	17758	C	TN	MCMINNVILLE
161	80.1	A	WNAH	27079	D	TN	NASHVILLE
161	80.1	C2	KAHL	67070	B	TX	SAN ANTONIO
161	80.1	C1	KXLY	61947	B	WA	SPOKANE
161	80.1	A	WHIS	502	B	WV	BLUEFIELD
161	80.1	C2	XEVM	102735	C	CI	PIEDRAS NEGRAS
161	80.1	C2	XEVH	103566	C	TA	VALLE HERMOSO
161	80.1	C2	CHIL	198965	B	BC	SURREY
162	80.3	C3	KTKT	2744	B	AZ	TUCSON
162	80.3	C1	KGBN	2194	B	CA	ANAHEIM
162	80.3	C3	KSJX	4118	B	CA	SAN JOSE
162	80.3	C2	KHNC	17183	B	CO	JOHNSTOWN
162	80.3	C3	WILM	16438	C	DE	WILMINGTON
162	80.3	C2	WURN	3607	B	FL	BOYNTON BEACH
162	80.3	C2	WMAC	46998	B	GA	MACON
162	80.3	C3	WBGX	40147	B	IL	HARVEY
162	80.3	C2	KFNS	13505	B	IL	WOOD RIVER

162	80.3	C2	WHOP	27634	C	KY	HOPKINSVILLE
162	80.3	A	WIRV	34248	D	KY	IRVINE
162	80.3	C2	WAKY	30798	B	KY	LOUISVILLE
162	80.3	C2	WLRO	37815	B	LA	DENHAM SPRINGS
162	80.3	C3	WWIN	54709	C	MD	BALTIMORE
162	80.3	C1	WCBC	14717	B	MD	CUMBERLAND
162	80.3	C2	WHHQ	4600	B	MI	BRIDGEPORT
162	80.3	C2	WKZO	54485	B	MI	KALAMAZOO
162	80.3	C2	KYES	136921	B	MN	ROCKVILLE
162	80.3	C2	KRHW	16550	B	MO	SIKESTON
162	80.3	C2	WOAD	50404	B	MS	JACKSON
162	80.3	C3	WPAQ	54971	D	NC	MOUNT AIRY
162	80.3	A	WYDU	39240	B	NC	RED SPRINGS
162	80.3	C3	KIHM	53707	B	NV	RENO
162	80.3	C1	WFLR	36407	B	NY	DUNDEE
162	80.3	A	WKNY	10782	C	NY	KINGSTON
162	80.3	C2	WCCR	17015	B	OH	CLEVELAND
162	80.3	C3	KGAL	18039	B	OR	LEBANON
162	80.3	A	WTKT	23463	B	PA	HARRISBURG
162	80.3	C2	WKZN	22667	B	PA	WEST HAZLETON
162	80.3	C3	WCMA	39145	B	PR	BAYAMON
162	80.3	A	WCOS	4673	C	SC	COLUMBIA
162	80.3	C3	WPJM	2319	B	SC	GREER
162	80.3	C2	WJKB	4817	B	SC	MONCKS CORNER
162	80.3	A	WRKM	73598	D	TN	CARTHAGE
162	80.3	A	WLMR	24721	C	TN	CHATTANOOGA
162	80.3	A	WKRM	41995	C	TN	COLUMBIA
162	80.3	C3	WMTN	22338	D	TN	MORRISTOWN
162	80.3	C2	KLVI	25580	B	TX	BEAUMONT
162	80.3	C2	KQUE	57804	B	TX	ROSENBERG-RICHMOND
162	80.3	C3	KLO	35069	B	UT	OGDEN
162	80.3	C2	WKGM	73160	B	VA	SMITHFIELD
162	80.3	C2	XEHG	103223	B	BN	MEXICALI
162	80.3	C2	XEK	101915	B	TA	NUEVO LAREDO
162	80.3	C2	CJYE	103688	B	ON	OAKVILLE
162	80.3	C2	CJLO	165290	C	QC	MONTREAL
163	80.5	C3	WLWI	66909	B	AL	MONTGOMERY
163	80.5	C3	KNUV	29019	B	AZ	TOLLESON
163	80.5	C3	KAFY	36027	B	CA	BAKERSFIELD
163	80.5	C2	KMPH	137401	B	CA	MODESTO
163	80.5	C3	KNWQ	72030	B	CA	PALM SPRINGS
163	80.5	C3	KZNT	70825	B	CO	COLORADO SPRINGS
163	80.5	C2	WSNG	13716	B	CT	TORRINGTON
163	80.5	C2	WTMP	74108	B	FL	EGYPT LAKE
163	80.5	C2	WMYM	12833	B	FL	KENDALL
163	80.5	C2	WIXC	54505	B	FL	TITUSVILLE
163	80.5	C2	WKNG	73183	D	GA	TALLAPOOSA
163	80.5	C2	KIDO	17396	B	ID	NAMPA
163	80.5	C2	KSGM	17305	B	IL	CHESTER
163	80.5	C3	WSPY	69700	B	IL	GENEVA
163	80.5	C2	WIRL	13040	B	IL	PEORIA
163	80.5	C2	WGBF	660	B	IN	EVANSVILLE
163	80.5	A	WRSL	37559	D	KY	CORBIN
163	80.5	C3	WARA	65197	B	MA	ATTLEBORO
163	80.5	C2	WESX	49301	C	MA	NAHANT
163	80.5	C3	WWFD	47104	B	MD	FREDERICK
163	80.5	A	WDUR	36943	C	NC	DURHAM
163	80.5	A	WAGY	70700	B	NC	FOREST CITY
163	80.5	C2	WGBR	48370	B	NC	GOLDSBORO
163	80.5	C2	KOIL	542	B	NE	OMAHA
163	80.5	C3	KDSK	59687	C	NM	LOS RANCHOS DE ALBUQ
163	80.5	C3	KBAD	38448	B	NV	LAS VEGAS
163	80.5	C2	WLIE	37805	B	NY	ISLIP
163	80.5	C3	WHEN	7080	B	NY	SYRACUSE
163	80.5	C2	WVSG	66186	B	OH	COLUMBUS
163	80.5	C2	WBBW	13667	C	OH	YOUNGSTOWN
163	80.5	C2	KCFO	22665	B	OK	TULSA
163	80.5	A	KUIK	17063	B	OR	HILLSBORO
163	80.5	A	WSAN	18233	B	PA	ALLENTOWN
163	80.5	C3	WENA	61257	B	PR	YAUCO
163	80.5	C3	WANS	21829	B	SC	ANDERSON
163	80.5	C3	WMSR	12205	D	TN	MANCHESTER

163	80.5	A	WNVA	54895	D	VA	NORTON
163	80.5	C3	WSTA	50765	B	VI	CHARLOTTE AMALIE
163	80.5	C3	KMIA	33683	B	WA	AUBURN-FEDERAL WAY
163	80.5	C2	WFAW	24446	B	WI	FORT ATKINSON
163	80.5	C2	WJLS	52335	B	WV	BECKLEY
163	80.5	C2	XEPF	103321	C	BN	ENSENADA
164	80.7	C2	WJOX	16897	B	AL	BIRMINGHAM
164	80.7	C2	KBIF	9226	B	CA	FRESNO
164	80.7	C3	KUTY	22011	B	CA	PALMDALE
164	80.7	C3	KATD	52256	B	CA	PITTSBURG
164	80.7	C3	KSCO	41594	B	CA	SANTA CRUZ
164	80.7	C3	KRKS	58632	B	CO	DENVER
164	80.7	C2	WZAZ	68761	C	FL	JACKSONVILLE
164	80.7	C3	WCOA	12142	B	FL	PENSACOLA
164	80.7	C2	WFTL	29490	B	FL	WEST PALM BEACH
164	80.7	C3	WVLG	70724	B	FL	WILDWOOD
164	80.7	A	WIOL	47088	B	GA	COLUMBUS
164	80.7	C3	WLBA	8606	D	GA	GAINESVILLE
164	80.7	C2	WIJR	72890	B	IL	HIGHLAND
164	80.7	C2	WRUS	73971	D	KY	RUSSELLVILLE
164	80.7	C2	WFNO	56559	B	LA	NORCO
164	80.7	A	WSPR	18717	B	MA	SPRINGFIELD
164	80.7	C3	WAMD	39550	B	MD	ABERDEEN
164	80.7	C3	WLOB	9202	B	ME	PORTLAND
164	80.7	C3	WGLM	35423	B	MI	GREENVILLE
164	80.7	C3	KMNQ	101	B	MN	BROOKLYN PARK
164	80.7	C2	KCWJ	48959	B	MO	BLUE SPRINGS
164	80.7	C2	KWOC	6015	B	MO	POPLAR BLUFF
164	80.7	A	WSQL	54616	C	NC	BREVARD
164	80.7	C2	WZGV	26179	D	NC	CRAMERTON
164	80.7	A	WFBX	19875	C	NC	SPRING LAKE
164	80.7	A	WSMN	102	B	NH	NASHUA
164	80.7	C3	WWLZ	10687	B	NY	HORSEHEADS
164	80.7	A	WKIP	73163	C	NY	POUGHKEEPSIE
164	80.7	C3	WGRI	25525	B	OH	CINCINNATI
164	80.7	C2	KWPN	22190	B	OK	MOORE
164	80.7	C3	KUGN	12506	B	OR	EUGENE
164	80.7	C2	WAVL	67662	D	PA	APOLLO
164	80.7	C3	WHAT	33686	C	PA	PHILADELPHIA
164	80.7	A	WPPA	53134	B	PA	POTTSVILLE
164	80.7	C2	WKUM	54782	B	PR	OROCOVIS
164	80.7	C2	KSOO	64710	B	SD	SIOUX FALLS
164	80.7	A	WLAR	29953	C	TN	ATHENS
164	80.7	C3	WGRV	54602	C	TN	GREENEVILLE
164	80.7	A	WLAF	8493	C	TN	LA FOLLETTE
164	80.7	A	WKSR	53874	B	TN	PULASKI
164	80.7	C2	KSKY	6591	B	TX	BALCH SPRINGS
164	80.7	C2	KSHJ	33737	B	TX	HOUSTON
164	80.7	C2	KJCE	1243	B	TX	ROLLINGWOOD
164	80.7	A	WCLM	73728	C	VA	HIGHLAND SPRINGS
164	80.7	A	WKDV	8672	B	VA	MANASSAS
164	80.7	C2	WLOY	27190	D	VA	RURAL RETREAT
164	80.7	C2	WJOK	19879	B	WI	KAUKAUNA
164	80.7	C3	WLIP	28478	B	WI	KENOSHA
164	80.7	C3	WRVC	21435	B	WV	HUNTINGTON
164	80.7	C2	XEYC	103575	B	CH	CD. JUAREZ
164	80.7	C2	XEARO	103323	C	CI	NUEVA ROSITA
164	80.7	C2	XEAU	102316	B	NL	MONTERREY
164	80.7	C2	XEHF	103248	B	SO	NOGALES
164	80.7	C2	CBO	98963	B	ON	OTTAWA
164	80.7	C2	CHSC	102783	B	ON	ST. CATHARINES
165	80.9	A	WWTM	54328	C	AL	DECATUR
165	80.9	C3	WGOK	56716	B	AL	MOBILE
165	80.9	C2	KARN	60703	B	AR	LITTLE ROCK
165	80.9	C3	KFNX	9421	B	AZ	CAVE CREEK
165	80.9	C3	KSFN	40137	B	CA	PIEDMONT
165	80.9	C3	KTIE	58808	B	CA	SAN BERNARDINO
165	80.9	C1	KCSJ	53846	B	CO	PUEBLO
165	80.9	A	WFNW	8517	B	CT	NAUGATUCK
165	80.9	A	WYCB	7038	C	DC	WASHINGTON
165	80.9	C3	WIWA	135914	B	FL	ST. CLOUD
165	80.9	C2	WEBS	54881	D	GA	CALHOUN

165	80.9	A	WGFS	54551	B	GA	COVINGTON
165	80.9	C2	KRNT	58534	B	IA	DES MOINES
165	80.9	C2	KNSS	53152	B	KS	WICHITA
165	80.9	C3	WEKB	32972	D	KY	ELKHORN CITY
165	80.9	A	WWXL	72441	C	KY	MANCHESTER
165	80.9	C3	KPEL	12682	B	LA	LAFAYETTE
165	80.9	C2	WORC	15858	B	MA	WORCESTER
165	80.9	C3	WDEO	73689	B	MI	YPSILANTI
165	80.9	C2	KDHL	54634	B	MN	FARIBAULT
165	80.9	C2	KWTO	35900	B	MO	SPRINGFIELD
165	80.9	C3	WATA	71068	C	NC	BOONE
165	80.9	A	WMFR	73257	C	NC	HIGH POINT
165	80.9	C2	WAAV	25999	B	NC	LELAND
165	80.9	C2	WNSW	73332	B	NJ	NEWARK
165	80.9	A	WMIZ	11973	B	NJ	VINELAND
165	80.9	C3	WDPN	14913	B	OH	ALLIANCE
165	80.9	C3	WFBG	38269	B	PA	ALTOONA
165	80.9	C2	WARM	70504	B	PA	SCRANTON
165	80.9	C3	WABA	648	B	PR	AGUADILLA
165	80.9	A	WMLR	37180	C	TN	HOHENWALD
165	80.9	A	WIFA	61041	C	TN	KNOXVILLE
165	80.9	C2	KWAM	35873	B	TN	MEMPHIS
165	80.9	A	WBRY	15530	D	TN	WOODBURY
165	80.9	C2	KPUR	72037	B	TX	AMARILLO
165	80.9	C3	KFRO	70455	B	TX	LONGVIEW
165	80.9	C2	KDAV	36953	B	TX	LUBBOCK
165	80.9	C2	KZDC	65330	B	TX	SAN ANTONIO
165	80.9	A	WMVA	40510	C	VA	MARTINSVILLE
165	80.9	C2	WUVI	66988	D	VI	CHARLOTTE AMALIE
165	80.9	C2	KCIS	14504	B	WA	EDMONDS
165	80.9	C2	WBKV	71541	B	WI	WEST BEND
165	80.9	C2	XEAZ	102853	B	BN	TIJUANA
165	80.9	C2	XEMT	103146	C	TA	MATAMOROS
166	81.1	A	WTDR	13849	B	AL	GADSDEN
166	81.1	C3	KFAY	16573	B	AR	FARMINGTON
166	81.1	C2	KSAZ	51079	B	AZ	MARANA
166	81.1	C3	KVMI	71716	B	CA	TULARE
166	81.1	C3	KUBA	56365	B	CA	YUBA CITY
166	81.1	C2	KFKA	71443	B	CO	GREELEY
166	81.1	C3	WNLK	14378	B	CT	NORWALK
166	81.1	A	WHNR	21766	B	FL	CYPRESS GARDENS
166	81.1	C2	WSVU	129188	B	FL	NORTH PALM BEACH
166	81.1	A	WGAU	11709	C	GA	ATHENS
166	81.1	C2	WBML	67210	B	GA	WARNER ROBINS
166	81.1	C3	WFRL	63135	B	IL	FREEPORT
166	81.1	A	WPNA	1093	C	IL	OAK PARK
166	81.1	C2	WOWO	28205	B	IN	FORT WAYNE
166	81.1	C2	WTLC	51433	B	IN	INDIANAPOLIS
166	81.1	C2	KKLO	10345	B	KS	LEAVENWORTH
166	81.1	A	WHVO	55651	D	KY	HOPKINSVILLE
166	81.1	C2	WHBE	56520	B	KY	NEWBURG
166	81.1	C3	WBFC	31074	D	KY	STANTON
166	81.1	A	WBRK	71232	C	MA	PITTSFIELD
166	81.1	A	WRBS	25527	C	MD	BALTIMORE
166	81.1	A	WTBO	74082	C	MD	CUMBERLAND
166	81.1	C3	WGVU	24785	B	MI	KENTWOOD
166	81.1	C2	WSGW	22674	B	MI	SAGINAW
166	81.1	C3	KSIM	35605	C	MO	SIKESTON
166	81.1	C3	KHOJ	7114	B	MO	ST. CHARLES
166	81.1	C2	WPYB	4774	D	NC	BENSON
166	81.1	C3	WCXN	71306	D	NC	CLAREMONT
166	81.1	C3	KFOY	160030	B	NV	SPARKS
166	81.1	C1	WPIE	52124	B	NY	TRUMANSBURG
166	81.1	C2	WONE	1903	B	OH	DAYTON
166	81.1	C2	WEOL	19463	B	OH	ELYRIA
166	81.1	C2	KWIL	837	B	OR	ALBANY
166	81.1	A	WZUM	68903	D	PA	BRADDOCK
166	81.1	A	WIOV	55307	C	PA	READING
166	81.1	C3	WHYO	29229	B	PR	SALINAS
166	81.1	C2	WSPO	60038	B	SC	CHARLESTON
166	81.1	C3	WJAY	66139	B	SC	MULLINS
166	81.1	A	WAXO	40456	D	TN	LEWISBURG

166	81.1	C3	WCRK	71294	D	TN	MORRISTOWN
166	81.1	A	WSMT	3336	D	TN	SPARTA
166	81.1	C2	KSEV	9645	B	TX	TOMBALL
166	81.1	C2	KHSE	133464	B	TX	WYLIE
166	81.1	C3	KMRI	25405	B	UT	WEST VALLEY CITY
166	81.1	C2	WXTG	25917	C	VA	HAMPTON
166	81.1	A	WXMY	68182	D	VA	SALTVILLE
166	81.1	C2	KJRB	11235	B	WA	SPOKANE
166	81.1	C2	WDUX	36245	B	WI	WAUPACA
166	81.1	C2	XED	102190	B	BN	MEXICALI
166	81.1	C2	XEZR	101552	B	CI	ZARAGOZA
166	81.1	C2	XEFE	101389	B	TA	NUEVO LAREDO
166	81.1	C2	CJRJ	161614	B	BC	VANCOUVER
166	81.1	C2	CHTO	165289	B	ON	TORONTO
166	81.1	C2	CJLV	189823	B	QC	LAVAL
167	81.3	A	WMCJ	70451	B	AL	CULLMAN
167	81.3	C2	WMSP	12316	B	AL	MONTGOMERY
167	81.3	C2	KSUN	21430	C	AZ	PHOENIX
167	81.3	A	KPSF	161373	B	CA	CATHEDRAL CITY
167	81.3	C3	KAZN	51426	B	CA	PASADENA
167	81.3	C2	KSTN	58838	B	CA	STOCKTON
167	81.3	C3	WYBC	72820	C	CT	NEW HAVEN
167	81.3	C3	WRJE	21632	B	DE	DOVER
167	81.3	C2	WMGG	67135	B	FL	EGYPT LAKE
167	81.3	C2	WRUF	69151	B	FL	GAINESVILLE
167	81.3	C2	WWFE	21391	B	FL	MIAMI
167	81.3	A	WPRD	29341	B	FL	WINTER PARK
167	81.3	C2	WGAC	4435	B	GA	AUGUSTA
167	81.3	C2	WCFO	15521	D	GA	EAST POINT
167	81.3	C2	KFXD	63915	B	ID	BOISE
167	81.3	C2	WHCO	27264	C	IL	SPARTA
167	81.3	C3	WHIR	52308	C	KY	DANVILLE
167	81.3	C3	WDXR	40637	C	KY	PADUCAH
167	81.3	C3	WTCW	64431	D	KY	WHITESBURG
167	81.3	C2	WXOK	11606	B	LA	PORT ALLEN
167	81.3	C2	KEEL	46983	B	LA	SHREVEPORT
167	81.3	A	WXBR	19631	B	MA	BROCKTON
167	81.3	A	WARK	39807	C	MD	HAGERSTOWN
167	81.3	A	WLXE	54506	B	MD	ROCKVILLE
167	81.3	C2	KTOE	42899	B	MN	MANKATO
167	81.3	C2	WJDX	59817	B	MS	JACKSON
167	81.3	C2	WSPC	49041	D	NC	ALBEMARLE
167	81.3	A	WTZQ	68831	D	NC	HENDERSONVILLE
167	81.3	C2	WSRP	18529	B	NC	JACKSONVILLE
167	81.3	A	WYNC	59673	D	NC	YANCEYVILLE
167	81.3	C2	KXSP	50313	B	NE	OMAHA
167	81.3	C3	WGIR	35237	B	NH	MANCHESTER
167	81.3	C3	KXNT	33068	B	NV	NORTH LAS VEGAS
167	81.3	C2	WYOS	7921	B	NY	BINGHAMTON
167	81.3	A	WFNY	129191	B	NY	GLOVERSVILLE
167	81.3	C2	WMNI	49110	B	OH	COLUMBUS
167	81.3	C3	WOHI	13710	C	OH	EAST LIVERPOOL
167	81.3	C2	WSPD	62187	B	OH	TOLEDO
167	81.3	C3	KMUS	25129	B	OK	SPERRY
167	81.3	C3	KPDQ	58628	B	OR	PORTLAND
167	81.3	A	WGLD	55352	D	PA	MANCHESTER TOWNSHIP
167	81.3	C3	WMIA	254	B	PR	ARECIBO
167	81.3	C3	WYMB	11652	B	SC	MANNING
167	81.3	C3	WAMB	72879	D	TN	NASHVILLE
167	81.3	C2	KGBT	67067	B	TX	HARLINGEN
167	81.3	C2	KYST	27298	B	TX	TEXAS CITY
167	81.3	A	WWJ	68600	D	VA	GALAX
167	81.3	C3	WKCI	70862	B	VA	WAYNESBORO
167	81.3	C3	KHHO	18523	B	WA	TACOMA
167	81.3	C3	WGLB	73050	B	WI	ELM GROVE
167	81.3	C2	WKAZ	71662	B	WV	CHARLESTON
168	81.5	A	WJLD	56299	C	AL	FAIRFIELD
168	81.5	A	WFPA	33782	C	AL	FORT PAYNE
168	81.5	C2	KIDD	7721	B	CA	MONTEREY
168	81.5	C2	KERN	35899	B	CA	WASCO-GREENACRES
168	81.5	C3	KMXA	10057	B	CO	AURORA
168	81.5	C3	WICH	72347	B	CT	NORWICH

168	81.5	C2	WZNZ	48393	D	FL	ATLANTIC BEACH
168	81.5	C2	WRNE	41010	B	FL	GULF BREEZE
168	81.5	C2	WDMC	68615	B	FL	MELBOURNE
168	81.5	C2	WJUA	48329	B	FL	PINE ISLAND CENTER
168	81.5	A	WKUN	12816	C	GA	MONROE
168	81.5	C2	WBIG	5217	B	IL	AURORA
168	81.5	C2	WTAD	64839	B	IL	QUINCY
168	81.5	C2	WKBF	8593	B	IL	ROCK ISLAND
168	81.5	C2	WVHI	24138	B	IN	EVANSVILLE
168	81.5	C2	WIOU	41849	B	IN	KOKOMO
168	81.5	A	WLTJ	43435	B	IN	NEW CASTLE
168	81.5	C3	WMIK	23335	D	KY	MIDDLESBORO
168	81.5	A	WSIP	58403	C	KY	PAINTSVILLE
168	81.5	C2	WGSO	52433	B	LA	NEW ORLEANS
168	81.5	C3	WKHZ	11667	B	MD	EASTON
168	81.5	C3	WTOU	37459	B	MI	BATTLE CREEK
168	81.5	C3	WFNT	20447	B	MI	FLINT
168	81.5	C3	KYCR	35504	B	MN	GOLDEN VALLEY
168	81.5	C3	KCTO	136386	B	MO	CLEVELAND
168	81.5	A	KLID	7336	C	MO	POPLAR BLUFF
168	81.5	A	WEWO	9077	B	NC	LAURINBURG
168	81.5	A	WKGX	22915	D	NC	LENOIR
168	81.5	A	WPJL	73884	C	NC	RALEIGH
168	81.5	C2	KFNW	49792	B	ND	WEST FARGO
168	81.5	C3	KOAZ	65389	D	NM	ISLETA
168	81.5	C2	WYSL	54665	B	NY	AVON
168	81.5	C2	WGHQ	27396	D	NY	KINGSTON
168	81.5	C2	WKRC	29737	B	OH	CINCINNATI
168	81.5	C2	WCUE	20674	B	OH	CUYAHOGA FALLS
168	81.5	C2	KEBC	6747	B	OK	DEL CITY
168	81.5	C3	KRVM	54009	B	OR	EUGENE
168	81.5	A	WGET	67132	B	PA	GETTYSBURG
168	81.5	A	WFYL	22896	D	PA	KING OF PRUSSIA
168	81.5	C3	WKOK	63889	B	PA	SUNBURY
168	81.5	A	WJPA	70947	C	PA	WASHINGTON
168	81.5	C3	WIVV	8392	B	PR	ISLAND OF VIEQUES
168	81.5	A	WOIC	73370	C	SC	COLUMBIA
168	81.5	C2	KELO	41981	B	SD	SIOUX FALLS
168	81.5	C3	WSLV	3425	D	TN	ARDMORE
168	81.5	C3	WCLE	55098	D	TN	CLEVELAND
168	81.5	A	WJLE	37053	D	TN	SMITHVILLE
168	81.5	C2	KKDA	59703	B	TX	GRAND PRAIRIE
168	81.5	C2	KDEI	20490	B	TX	PORT ARTHUR
168	81.5	C2	KANI	40487	B	TX	WHARTON
168	81.5	C3	KUTR	129372	B	UT	TAYLORSVILLE
168	81.5	C3	WDZY	21723	D	VA	COLONIAL HEIGHTS
168	81.5	A	WRAD	73919	D	VA	RADFORD
168	81.5	C2	WXVA	4668	B	VA	WINCHESTER
168	81.5	C2	WRPN	54489	B	WI	RIPON
168	81.5	C2	XESC	102778	B	CI	SABINAS
168	81.5	C2	XEZ	101049	B	NL	MONTERREY
168	81.5	C2	CIAO	98859	B	ON	BRAMPTON
168	81.5	C2	CFG0	113359	B	ON	OTTAWA
169	81.7	A	WDNG	71344	C	AL	ANNISTON
169	81.7	C3	WMOB	7740	B	AL	MOBILE
169	81.7	C3	WHAL	32383	B	AL	PHENIX CITY/COLUMBUS
169	81.7	C3	KPZK	24150	B	AR	LITTLE ROCK
169	81.7	C2	KFPT	29429	B	CA	CLOVIS
169	81.7	C3	KLIB	57702	B	CA	ROSEVILLE
169	81.7	C2	KIRN	69743	B	CA	SIMI VALLEY
169	81.7	C3	KCEG	135885	B	CO	FOUNTAIN
169	81.7	A	WWCO	40678	C	CT	WATERBURY
169	81.7	C3	WLBE	73202	B	FL	LEESBURG-EUSTIS
169	81.7	C3	WBRD	63985	B	FL	PALMETTO
169	81.7	C3	WEXY	9730	B	FL	WILTON MANORS
169	81.7	A	WLTA	42660	C	GA	ALPHARETTA
169	81.7	C2	KPSZ	58533	B	IA	DES MOINES
169	81.7	C3	KSCJ	21691	B	IA	SIOUX CITY
169	81.7	C3	WJPF	19058	C	IL	HERRIN
169	81.7	C2	WMBD	42119	B	IL	PEORIA
169	81.7	C2	WSBT	73985	B	IN	SOUTH BEND
169	81.7	C2	KKOW	1881	B	KS	PITTSBURG

169	81.7	C3	KGSO	53150	B	KS	WICHITA
169	81.7	C3	WRVK	14732	D	KY	MOUNT VERNON
169	81.7	A	WNBS	29695	C	KY	MURRAY
169	81.7	C2	KJCB	54341	B	LA	LAFAYETTE
169	81.7	A	WNTN	48781	D	MA	CAMBRIDGE
169	81.7	A	WARE	70877	B	MA	WARE
169	81.7	C2	WCAR	73397	B	MI	LIVONIA
169	81.7	C3	WMLM	60293	B	MI	ST. LOUIS
169	81.7	C2	WVAL	78914	B	MN	SAUK RAPIDS
169	81.7	C2	KFEQ	34419	B	MO	ST. JOSEPH
169	81.7	C2	WGIV	22027	D	NC	PINEVILLE
169	81.7	C3	WTAB	24937	B	NC	TABOR CITY
169	81.7	A	WECU	135909	B	NC	WINTERVILLE
169	81.7	C2	WPXK	53387	B	NH	ROCHESTER
169	81.7	C3	WSNJ	12212	C	NJ	BRIDGETON
169	81.7	A	WMTR	49586	B	NJ	MORRISTOWN
169	81.7	C3	KMZQ	122525	B	NV	LAS VEGAS
169	81.7	C3	WEHH	55271	B	NY	ELMIRA HTS-HORSEHDS
169	81.7	A	WSPQ	26452	B	NY	SPRINGVILLE
169	81.7	C2	WIMA	37498	B	OH	LIMA
169	81.7	A	KZZD	72475	B	OR	SALEM
169	81.7	A	WHGB	32944	C	PA	HARRISBURG
169	81.7	A	WWGE	63425	C	PA	LORETTO
169	81.7	C2	WPIC	60005	D	PA	SHARON
169	81.7	C3	WSKN	10062	B	PR	SAN JUAN
169	81.7	C2	WCZZ	68856	D	SC	GREENWOOD
169	81.7	A	WBEJ	9431	C	TN	ELIZABETHTON
169	81.7	C3	WYXE	3424	D	TN	GALLATIN
169	81.7	C3	WLOK	24214	C	TN	MEMPHIS
169	81.7	A	WXRQ	48497	D	TN	MOUNT PLEASANT
169	81.7	C3	WECO	43778	D	TN	WARTBURG
169	81.7	C2	KEYS	39715	B	TX	CORPUS CHRISTI
169	81.7	C3	KEES	72781	B	TX	GLADEWATER
169	81.7	C2	KFYO	61151	B	TX	LUBBOCK
169	81.7	C3	KRDY	26310	B	TX	SAN ANTONIO
169	81.7	C3	WDIC	16904	D	VA	CLINCHCO
169	81.7	C3	WPWC	25995	B	VA	DUMFRIES-TRIANGLE
169	81.7	A	WHEE	51825	D	VA	MARTINSVILLE
169	81.7	C3	KRKO	62056	B	WA	EVERETT
169	81.7	C2	WAYY	7062	B	WI	EAU CLAIRE
169	81.7	C2	WCLO	61390	C	WI	JANESVILLE
169	81.7	C2	WCUB	14702	B	WI	TWO RIVERS
169	81.7	A	WTCR	14377	B	WV	KENOVA
169	81.7	A	WAEY	4945	C	WV	PRINCETON
169	81.7	C2	XESS	103522	C	BN	ENSENADA
169	81.7	C2	XERDO	180588	B	TA	BRECHA 73
170	81.9	C3	WEUV	43896	D	AL	MOULTON
170	81.9	A	WFEB	700	C	AL	SYLACAUGA
170	81.9	C3	KGMS	53592	B	AZ	TUCSON
170	81.9	C3	KSPA	13899	B	CA	ONTARIO
170	81.9	C3	KZSF	68841	B	CA	SAN JOSE
170	81.9	C3	KBUD	161314	B	CO	GOLDEN
170	81.9	C3	WCUM	54553	C	CT	BRIDGEPORT
170	81.9	A	WWBF	66926	B	FL	BARTOW
170	81.9	A	WNEX	54034	C	GA	MACON
170	81.9	C3	WZQZ	16590	D	GA	TRION
170	81.9	C3	KPTY	51662	B	IA	WATERLOO
170	81.9	C3	WKRO	57415	C	IL	CAIRO
170	81.9	C3	WRLL	42068	C	IL	CICERO
170	81.9	C3	WQQX	72815	C	IL	EAST ST. LOUIS
170	81.9	C3	WKBV	41848	C	IN	RICHMOND
170	81.9	C2	WBAA	53946	B	IN	WEST LAFAYETTE
170	81.9	A	WHLN	54610	D	KY	HARLAN
170	81.9	C3	WKCM	25966	B	KY	HAWESVILLE
170	81.9	C3	WFTM	62215	C	KY	MAYSVILLE
170	81.9	C3	KTLC	62035	B	LA	SPRINGHILL
170	81.9	A	WMRC	21584	C	MA	MILFORD
170	81.9	A	WCMD	49381	C	MD	CUMBERLAND
170	81.9	C3	WJIM	17382	C	MI	LANSING
170	81.9	C3	KFAN	35526	B	MN	ROCHESTER
170	81.9	C3	KSGF	62024	B	MO	SPRINGFIELD
170	81.9	C2	KOKO	31890	C	MO	WARRENSBURG

170	81.9	C2	WCKB	47283	D	NC	DUNN
170	81.9	C2	WCAB	29261	D	NC	RUTHERFORDTON
170	81.9	C3	WOBX	73367	D	NC	WANCHESE
170	81.9	A	WPOL	72970	C	NC	WINSTON-SALEM
170	81.9	C2	KNOX	54592	B	ND	GRAND FORKS
170	81.9	C3	WNJE	25011	B	NJ	TRENTON
170	81.9	C2	KCKQ	160544	B	NV	SPARKS
170	81.9	A	WAUB	43791	B	NY	AUBURN
170	81.9	A	WHUC	63531	C	NY	HUDSON
170	81.9	C3	WNCO	2926	C	OH	ASHLAND
170	81.9	C3	KWSH	65629	B	OK	WEWOKA
170	81.9	C3	WPGR	4028	D	PA	MONROEVILLE
170	81.9	A	WYCK	36835	C	PA	PLAINS
170	81.9	C3	WRSC	64849	B	PA	STATE COLLEGE
170	81.9	C3	WKJB	54824	B	PR	MAYAGUEZ
170	81.9	A	WATX	39797	D	TN	ALGOOD
170	81.9	C3	WTJS	14742	B	TN	JACKSON
170	81.9	A	WZNG	37023	C	TN	SHELBYVILLE
170	81.9	C2	KFCD	43757	B	TX	FARMERSVILLE
170	81.9	C2	KCOH	65309	C	TX	HOUSTON
170	81.9	C3	KOKE	54661	B	TX	PFLUGERVILLE
170	81.9	C3	KTKK	14890	B	UT	SANDY
170	81.9	C2	WSVS	320	B	VA	CREWE
170	81.9	C3	WITM	19478	D	VA	MARION
170	81.9	C2	WPCE	72813	C	VA	PORTSMOUTH
170	81.9	A	WGMN	37746	C	VA	ROANOKE
170	81.9	C1	KTTO	38492	B	WA	SPOKANE
170	81.9	C3	WBEV	4475	B	WI	BEAVER DAM
170	81.9	C2	WOTE	58582	B	WI	CLINTONVILLE
170	81.9	C2	XEYX	104003	B	BN	MEXICALI
170	81.9	C2	XEWG	102732	C	CH	CD. JUAREZ
170	81.9	C2	CJVB	105827	B	BC	VANCOUVER
170	81.9	C2	CJCL	106096	B	ON	TORONTO
171	82.1	C3	WMGJ	21817	C	AL	GADSDEN
171	82.1	A	WANI	63796	C	AL	OPELIKA
171	82.1	C2	KURM	34266	B	AR	ROGERS
171	82.1	C3	KRDU	54559	B	CA	DINUBA
171	82.1	C3	KPSI	67355	B	CA	PALM SPRINGS
171	82.1	C2	KWSX	32214	B	CA	STOCKTON
171	82.1	C3	KVTA	7746	B	CA	VENTURA
171	82.1	C2	KVOR	35869	B	CO	COLORADO SPRINGS
171	82.1	C3	WLIS	16418	B	CT	OLD SAYBROOK
171	82.1	A	WAMT	15877	B	FL	PINE CASTLE SKY LAKE
171	82.1	C2	WHBO	41383	B	FL	PINELLAS PARK
171	82.1	C2	WMEN	61080	B	FL	ROYAL PALM BEACH
171	82.1	C3	WAOS	36157	D	GA	AUSTELL
171	82.1	C3	WJJC	73141	D	GA	COMMERCE
171	82.1	C2	WOI	29119	B	IA	AMES
171	82.1	C2	KTIK	16854	B	ID	NAMPA
171	82.1	C2	WMIX	73096	B	IL	MOUNT VERNON
171	82.1	C2	WMAY	38348	B	IL	SPRINGFIELD
171	82.1	A	WNDA	14553	B	IN	NEW ALBANY
171	82.1	C3	WRSW	73968	B	IN	WARSAW
171	82.1	C2	WZXI	36476	D	KY	LANCASTER
171	82.1	C2	WIBR	61275	B	LA	BATON ROUGE
171	82.1	C2	KJEF	8168	B	LA	JENNINGS
171	82.1	C2	WSAR	6879	B	MA	FALL RIVER
171	82.1	A	WHLL	36545	C	MA	SPRINGFIELD
171	82.1	A	WJEJ	25828	C	MD	HAGERSTOWN
171	82.1	C3	WACA	38439	D	MD	WHEATON
171	82.1	C2	WGAN	58544	B	ME	PORTLAND
171	82.1	C3	WFUR	22916	B	MI	GRAND RAPIDS
171	82.1	C3	KLBB	60646	B	MN	STILLWATER
171	82.1	C3	WJNT	7691	B	MS	PEARL
171	82.1	A	WAGR	41310	C	NC	LUMBERTON
171	82.1	C3	WAME	63146	D	NC	STATESVILLE
171	82.1	C3	KMMQ	52802	B	NE	PLATTSMOUTH
171	82.1	A	WDER	61615	B	NH	DERRY
171	82.1	C2	WVNJ	68956	B	NJ	OAKLAND
171	82.1	C1	KLSQ	36694	B	NV	WHITNEY
171	82.1	C3	WABH	52119	B	NY	BATH
171	82.1	C3	WKAJ	160470	B	NY	SAINT JOHNSVILLE

171	82.1	A	WNXT	62328	B	OH	PORTSMOUTH
171	82.1	C3	WLQR	65958	B	OH	TOLEDO
171	82.1	C3	WHIZ	61218	C	OH	ZANESVILLE
171	82.1	C2	KAKC	11939	B	OK	TULSA
171	82.1	A	KLOO	67594	C	OR	CORVALLIS
171	82.1	A	WTKZ	27510	B	PA	ALLENTOWN
171	82.1	C2	WFNN	26611	B	PA	ERIE
171	82.1	A	WYYC	52172	D	PA	YORK
171	82.1	C2	WTMA	72376	B	SC	CHARLESTON
171	82.1	A	WPCI	51487	C	SC	GREENVILLE
171	82.1	A	WKDK	48706	C	SC	NEWBERRY
171	82.1	A	WSSC	39621	C	SC	SUMTER
171	82.1	C2	WKFN	65202	D	TN	CLARKSVILLE
171	82.1	A	WLYY	13862	C	TN	COPPER HILL
171	82.1	C3	WTRO	57203	C	TN	DYERSBURG
171	82.1	C2	WJBE	59693	D	TN	POWELL
171	82.1	C2	KIXZ	9308	B	TX	AMARILLO
171	82.1	C3	KIMP	29915	D	TX	MOUNT PLEASANT
171	82.1	C2	KSAH	23072	B	TX	UNIVERSAL CITY
171	82.1	C2	WLSD	69676	D	VA	BIG STONE GAP
171	82.1	C3	WKBY	72663	D	VA	CHATHAM
171	82.1	C2	WSVA	39493	B	VA	HARRISONBURG
171	82.1	A	WHHV	39626	C	VA	HILLSVILLE
171	82.1	A	KBMS	11162	B	WA	VANCOUVER
171	82.1	C2	WRJN	41437	C	WI	RACINE
171	82.1	C3	WWYO	46528	D	WV	PINEVILLE
172	82.3	A	WZGX	4926	C	AL	BESSEMER
172	82.3	C3	WLOR	39508	D	AL	HUNTSVILLE
172	82.3	C3	KWHN	22099	B	AR	FORT SMITH
172	82.3	C2	KOY	63914	C	AZ	PHOENIX
172	82.3	C2	KUZZ	7695	B	CA	BAKERSFIELD
172	82.3	C2	KLTX	58625	B	CA	LONG BEACH
172	82.3	C3	KMYC	40633	B	CA	MARYSVILLE
172	82.3	C3	KTGE	65375	B	CA	SALINAS
172	82.3	C3	KIIX	68966	B	CO	FORT COLLINS
172	82.3	A	WINY	24112	D	CT	PUTNAM
172	82.3	C2	WMEL	55005	B	FL	COCOA BEACH
172	82.3	C2	WRZN	39769	B	FL	HERNANDO
172	82.3	C2	WACC	28874	B	FL	HIALEAH
172	82.3	C3	WBSR	18399	C	FL	PENSACOLA
172	82.3	C2	WTTI	53957	D	GA	DALTON
172	82.3	C3	WKVQ	16668	D	GA	EATONTON
172	82.3	C2	WOC	60360	B	IA	DAVENPORT
172	82.3	C2	KVNI	49245	B	ID	COEUR D'ALENE
172	82.3	C2	WJOL	62235	C	IL	JOLIET
172	82.3	C2	WGEM	54277	B	IL	QUINCY
172	82.3	C2	WHBU	2212	C	IN	ANDERSON
172	82.3	C3	WKYW	74609	C	KY	FRANKFORT
172	82.3	C2	WSO	26946	B	KY	HENDERSON
172	82.3	C3	WKYH	3430	D	KY	PAINTSVILLE
172	82.3	C2	WSHO	9235	B	LA	NEW ORLEANS
172	82.3	C3	WNST	25523	B	MD	TOWSON
172	82.3	C2	WSNL	42078	B	MI	FLINT
172	82.3	C3	KAUS	50677	B	MN	AUSTIN
172	82.3	C3	KDEX	16831	D	MO	DEXTER
172	82.3	C2	KJFF	35532	C	MO	FESTUS
172	82.3	C3	KBCV	129517	B	MO	HOLLISTER
172	82.3	C2	KPRT	9168	D	MO	KANSAS CITY
172	82.3	C2	WDRU	53104	D	NC	CREEDMOOR
172	82.3	A	WGNC	35657	C	NC	GASTONIA
172	82.3	A	WYSR	34353	D	NC	HIGH POINT
172	82.3	A	WLNR	57609	C	NC	KINSTON
172	82.3	A	WAYN	71152	B	NC	ROCKINGHAM
172	82.3	C2	WDAY	22126	B	ND	FARGO
172	82.3	C3	KIVA	65257	D	NM	ALBUQUERQUE
172	82.3	C3	WYBY	9428	B	NY	CORTLAND
172	82.3	A	WJIP	63528	D	NY	ELLENVILLE
172	82.3	C3	WLIM	38333	B	NY	PATCHOGUE
172	82.3	C2	WMRN	40169	C	OH	MARION
172	82.3	C2	WSOM	37547	D	OH	SALEM
172	82.3	C2	KOKP	62346	B	OK	PERRY
172	82.3	A	KOPB	841	B	OR	EUGENE

172	82.3	C3	WHUN	28131	D	PA	HUNTINGDON
172	82.3	C2	WNWR	1027	D	PA	PHILADELPHIA
172	82.3	C3	WCMN	8792	B	PR	ARECIBO
172	82.3	C2	WHHW	48366	B	SC	HILTON HEAD ISLAND
172	82.3	C3	WSNW	5969	D	SC	SENECA
172	82.3	C3	KNWC	49774	B	SD	SIOUX FALLS
172	82.3	A	WMCT	31887	D	TN	MOUNTAIN CITY
172	82.3	A	WNPC	70636	D	TN	NEWPORT
172	82.3	C3	WSBI	25973	D	TN	STATIC
172	82.3	C3	KMHT	72450	C	TX	MARSHALL
172	82.3	C3	KTNO	34562	B	TX	UNIVERSITY PARK
172	82.3	C3	KWLO	161249	B	UT	SPRINGVILLE
172	82.3	A	WKEX	57131	D	VA	BLACKSBURG
172	82.3	C3	WLCS	72504	D	VA	BON AIR
172	82.3	C3	KRIZ	35549	B	WA	RENTON
172	82.3	C3	WSCO	72941	B	WI	APPLETON
172	82.3	C2	WAJR	71671	B	WV	MORGANTOWN
172	82.3	C2	XEWA	178080	B	NL	GUADALUPE
173	82.5	C3	WALQ	68309	D	AL	CARRVILLE
173	82.5	C3	WZTQ	54521	D	AL	CENTRE
173	82.5	C2	WASG	51141	D	AL	DAPHNE
173	82.5	C3	KDXE	665	B	AR	NORTH LITTLE ROCK
173	82.5	C3	KIHC	87729	B	CA	ARROYO GRANDE
173	82.5	C2	KVIN	12062	B	CA	CERES
173	82.5	C3	KAVL	2318	B	CA	LANCASTER
173	82.5	C3	KSDO	51166	B	CA	SAN DIEGO
173	82.5	C1	KCBS	9637	B	CA	SAN FRANCISCO
173	82.5	C3	KNRV	56643	B	CO	ENGLEWOOD
173	82.5	A	WWFL	33215	C	FL	CLERMONT
173	82.5	C3	WVOJ	49214	D	FL	FERNANDINA BEACH
173	82.5	C2	WWCL	50233	B	FL	LEHIGH ACRES
173	82.5	C2	WDMG	71342	B	GA	DOUGLAS
173	82.5	A	WSGC	54562	C	GA	ELBERTON
173	82.5	A	WISK	63785	D	GA	LAWRENCEVILLE
173	82.5	C3	KUAU	36687	B	HI	HAIKU
173	82.5	C3	KWKY	49099	B	IA	DES MOINES
173	82.5	C2	KMNS	10775	B	IA	SIOUX CITY
173	82.5	C2	WSMI	64565	D	IL	LITCHFIELD
173	82.5	C2	WKJG	51724	B	IN	FORT WAYNE
173	82.5	C3	KQAM	61362	B	KS	WICHITA
173	82.5	A	WYWY	3953	D	KY	BARBOURVILLE
173	82.5	C2	WCBL	53943	D	KY	BENTON
173	82.5	C2	KFXZ	41054	B	LA	LAFAYETTE
173	82.5	C3	WSBS	4820	D	MA	GREAT BARRINGTON
173	82.5	C3	WMVX	22798	D	MA	METHUEN
173	82.5	C2	WION	39533	B	MI	IONIA
173	82.5	C2	WBHR	26980	B	MN	SAUK RAPIDS
173	82.5	C2	KWOS	9927	B	MO	JEFFERSON CITY
173	82.5	C3	KZRG	71605	B	MO	JOPLIN
173	82.5	C3	WAVN	2801	C	MS	SOUTHAVEN
173	82.5	A	WVOE	18419	D	NC	CHADBURN
173	82.5	C3	WMNC	13833	D	NC	MORGANTON
173	82.5	A	WREV	41442	D	NC	REIDSVILLE
173	82.5	A	WTOC	25414	B	NJ	NEWTON
173	82.5	C2	WWWS	56104	C	NY	BUFFALO
173	82.5	A	WENY	71510	C	NY	ELMIRA
173	82.5	A	WBEX	52041	C	OH	CHILLICOTHE
173	82.5	C3	WMOH	65955	C	OH	HAMILTON
173	82.5	C3	WOBL	73364	B	OH	OBERLIN
173	82.5	C2	KBIX	14893	C	OK	MUSKOGEE
173	82.5	C3	KXET	160794	B	OR	MOUNT ANGEL
173	82.5	A	WAZL	132	C	PA	HAZLETON
173	82.5	C3	WCCS	55250	B	PA	HOMER CITY
173	82.5	A	WLAN	52260	D	PA	LANCASTER
173	82.5	C3	WXEW	74206	B	PR	YABUCOA
173	82.5	C2	WCEO	54466	D	SC	COLUMBIA
173	82.5	A	WSPG	3026	C	SC	SPARTANBURG
173	82.5	A	WBIN	63492	D	TN	BENTON
173	82.5	A	WZYX	67170	D	TN	COWAN
173	82.5	C3	WHIN	72178	D	TN	GALLATIN
173	82.5	A	WKTP	27498	D	TN	JONESBOROUGH
173	82.5	C2	KWHI	67300	D	TX	BREHAM

173	82.5	C2	KJTV	55061	B	TX	LUBBOCK
173	82.5	C2	KUBR	51960	B	TX	SAN JUAN
173	82.5	C2	KDAE	63346	B	TX	SINTON
173	82.5	C3	WKCW	73190	D	VA	WARRENTON
173	82.5	A	WYVE	59686	D	VA	WYTHEVILLE
173	82.5	C2	WXCE	47079	B	WI	AMERY
173	82.5	A	WGEZ	24995	C	WI	BELOIT
173	82.5	C3	WBES	6873	B	WV	CHARLESTON
173	82.5	C2	CHRF	190799	B	QC	MONTREAL
174	82.7	C3	WQOH	726	D	AL	IRONDALE
174	82.7	A	WVSM	58943	D	AL	RAINSVILLE
174	82.7	A	WVNA	19457	B	AL	TUSCUMBIA
174	82.7	C3	KARV	19827	B	AR	RUSSELLVILLE
174	82.7	C3	KFFN	2433	C	AZ	TUCSON
174	82.7	C2	KWRU	65774	B	CA	FRESNO
174	82.7	C2	KSTE	22883	B	CA	RANCHO CORDOVA
174	82.7	C3	KTDD	2399	B	CA	SAN BERNARDINO
174	82.7	C3	KVVN	28438	B	CA	SANTA CLARA
174	82.7	C3	KJME	135886	B	CO	FOUNTAIN
174	82.7	C3	WADS	54481	D	CT	ANSONIA
174	82.7	C3	WWTX	14373	D	DE	WILMINGTON
174	82.7	A	WDCF	12294	B	FL	DADE CITY
174	82.7	C2	WJNX	20437	B	FL	FORT PIERCE
174	82.7	C3	WELE	72937	B	FL	ORMOND BEACH
174	82.7	C2	WDDV	3060	B	FL	VENICE
174	82.7	A	WGMI	57385	D	GA	BREMEN
174	82.7	A	WDDO	52546	C	GA	MACON
174	82.7	C3	KCIM	9109	B	IA	CARROLL
174	82.7	C2	WSUI	63119	B	IA	IOWA CITY
174	82.7	C2	KGLO	30114	B	IA	MASON CITY
174	82.7	C3	KSEI	51216	B	ID	POCATELLO
174	82.7	C3	WCEV	42137	C	IL	CICERO
174	82.7	C3	WNTS	58320	B	IN	BEECH GROVE
174	82.7	A	WHLY	67133	B	IN	SOUTH BEND
174	82.7	A	WCMJ	21588	C	KY	ASHLAND
174	82.7	C3	WMTA	18947	D	KY	CENTRAL CITY
174	82.7	A	WCYN	71307	C	KY	CYNTHIANA
174	82.7	A	WSFC	21626	C	KY	SOMERSET
174	82.7	C3	KRMD	1305	C	LA	SHREVEPORT
174	82.7	A	WNEB	249	C	MA	WORCESTER
174	82.7	C2	WCEM	46939	C	MD	CAMBRIDGE
174	82.7	C3	WFMD	31136	B	MD	FREDERICK
174	82.7	C3	WMKM	24966	B	MI	INKSTER
174	82.7	C3	WSAM	65930	C	MI	SAGINAW
174	82.7	C3	KGFK	33000	B	MN	EAST GRAND FORKS
174	82.7	C3	KDIZ	10828	B	MN	GOLDEN VALLEY
174	82.7	C2	KAPE	70594	D	MO	CAPE GIRARDEAU
174	82.7	C2	KIRX	34974	C	MO	KIRKSVILLE
174	82.7	C3	KICK	34563	C	MO	SPRINGFIELD
174	82.7	C2	KESJ	8767	B	MO	ST. JOSEPH
174	82.7	C2	WABG	25238	B	MS	GREENWOOD
174	82.7	C3	WGSP	10631	D	NC	CHARLOTTE
174	82.7	A	WHPY	30615	D	NC	CLAYTON
174	82.7	C3	WGCR	2198	D	NC	PISGAH FOREST
174	82.7	A	WBFJ	73708	D	NC	WINSTON-SALEM
174	82.7	A	WGAM	57088	B	NH	MANCHESTER
174	82.7	C3	KXEQ	57445	C	NV	RENO
174	82.7	C2	WACK	52123	B	NY	NEWARK
174	82.7	C3	WJER	73134	C	OH	DOVER-NEW PHILADELPH
174	82.7	C3	WABQ	13685	B	OH	PAINESVILLE
174	82.7	C3	WIZE	62208	C	OH	SPRINGFIELD
174	82.7	C3	KWON	36004	C	OK	BARTLESVILLE
174	82.7	C2	KGHM	58388	C	OK	MIDWEST CITY
174	82.7	A	WKBO	15323	C	PA	HARRISBURG
174	82.7	C2	WWNL	18517	D	PA	PITTSBURGH
174	82.7	A	WICK	36489	C	PA	SCRANTON
174	82.7	A	WQWK	48923	C	PA	STATE COLLEGE
174	82.7	C3	WYKO	32413	B	PR	SABANA GRANDE
174	82.7	A	WLKW	15959	C	RI	WEST WARWICK
174	82.7	C2	KJJQ	9677	B	SD	VOLGA
174	82.7	C3	WDXI	37244	B	TN	JACKSON
174	82.7	C3	WTZX	3341	D	TN	SPARTA

174	82.7	C2	KATH	52342	B	TX	FRISCO
174	82.7	C2	KTXW	160615	B	TX	MANOR
174	82.7	C2	KOGT	22950	B	TX	ORANGE
174	82.7	C3	KTUB	69557	B	UT	CENTERVILLE
174	82.7	C2	WNRG	70347	D	VA	GRUNDY
174	82.7	C2	WLLL	17409	D	VA	LYNCHBURG
174	82.7	C2	WTAR	60472	B	VA	NORFOLK
174	82.7	C1	KXLX	30036	B	WA	AIRWAY HEIGHTS
174	82.7	C1	KGMI	34467	B	WA	BELLINGHAM
174	82.7	C3	KMAS	60878	B	WA	SHELTON
174	82.7	C2	KFIZ	36419	C	WI	FOND DU LAC
174	82.7	C2	XERM	102487	B	BN	MEXICALI
175	82.9	A	WRAB	2552	D	AL	ARAB
175	82.9	C3	WAUD	3204	C	AL	AUBURN
175	82.9	A	WVOK	73608	D	AL	OXFORD
175	82.9	C3	WJRD	24384	B	AL	TUSCALOOSA
175	82.9	C3	KBTA	72260	C	AR	BATESVILLE
175	82.9	C2	KLTK	33073	D	AR	CENTERTON
175	82.9	C2	KCHJ	35111	B	CA	DELANO
175	82.9	C3	KLBS	19801	B	CA	LOS BANOS
175	82.9	C3	KKZZ	25091	B	CA	PORT HUENEME
175	82.9	A	KFSQ	14056	B	CA	THOUSAND PALMS
175	82.9	C3	KLVS	35089	B	CO	BRIGHTON
175	82.9	A	WNEZ	36684	C	CT	MANCHESTER
175	82.9	C2	WDJA	54038	B	FL	DELRAY BEACH
175	82.9	A	WKIQ	29339	C	FL	EUSTIS
175	82.9	C2	WAOC	2706	B	FL	ST. AUGUSTINE
175	82.9	A	WSIR	72683	C	FL	WINTER HAVEN
175	82.9	A	WYNF	59248	C	GA	AUGUSTA
175	82.9	C3	WWWE	71603	D	GA	HAPEVILLE
175	82.9	C2	WTKS	8589	B	GA	SAVANNAH
175	82.9	C2	KNFL	28252	B	ID	BOISE
175	82.9	C3	WILY	26624	D	IL	CENTRALIA
175	82.9	C3	WGIL	23039	C	IL	GALESBURG
175	82.9	A	WLPK	57352	D	IN	CONNERSVILLE
175	82.9	A	WXVW	63935	C	IN	JEFFERSONVILLE
175	82.9	A	KDTD	33697	C	KS	KANSAS CITY
175	82.9	A	WHBN	22084	D	KY	HARRODSBURG
175	82.9	C3	WZQQ	43981	D	KY	HAZARD
175	82.9	C3	KEUN	67746	C	LA	EUNICE
175	82.9	C3	WFPR	679	C	LA	HAMMOND
175	82.9	C3	WZBR	41348	D	MA	DEDHAM
175	82.9	C2	WZAN	58538	B	ME	PORTLAND
175	82.9	A	KTGG	61993	D	MI	OKEMOS
175	82.9	C2	KOLM	50288	B	MN	ROCHESTER
175	82.9	C3	KTTR	35681	C	MO	ROLLA
175	82.9	C3	WJQS	50409	C	MS	JACKSON
175	82.9	A	WFAY	72055	C	NC	FAYETTEVILLE
175	82.9	A	WMYN	40794	D	NC	MAYODAN
175	82.9	A	WTOE	46322	D	NC	SPRUCE PINE
175	82.9	A	WSIC	503	C	NC	STATESVILLE
175	82.9	C3	KZOT	43237	B	NE	BELLEVUE
175	82.9	C2	WADB	14895	B	NJ	ASBURY PARK
175	82.9	C2	WMID	1307	C	NJ	ATLANTIC CITY
175	82.9	C3	KBET	136292	B	NV	WINCHESTER
175	82.9	A	WDNY	15369	C	NY	DANSVILLE
175	82.9	C2	WAIX	41582	B	NY	MECHANICVILLE
175	82.9	C3	WTLA	54546	B	NY	NORTH SYRACUSE
175	82.9	C2	WMAN	67609	C	OH	MANSFIELD
175	82.9	C2	KNED	37778	B	OK	MCALESTER
175	82.9	A	KEJO	39573	C	OR	CORVALLIS
175	82.9	A	KBPS	4782	C	OR	PORTLAND
175	82.9	C3	KGRV	51181	B	OR	WINSTON
175	82.9	C3	WEEX	8596	C	PA	EASTON
175	82.9	C1	WRIE	32982	B	PA	ERIE
175	82.9	C3	WZSK	54570	D	PA	EVERETT
175	82.9	C3	WRKK	49265	B	PA	HUGHESVILLE
175	82.9	A	WAIM	51346	C	SC	ANDERSON
175	82.9	C2	WNMB	49985	B	SC	NORTH MYRTLE BEACH
175	82.9	C2	WAKM	22365	D	TN	FRANKLIN
175	82.9	C2	WKVL	66618	D	TN	KNOXVILLE
175	82.9	A	WSDT	31863	C	TN	SODDY-DAISY

175	82.9	C3	WENK	71504	C	TN	UNION CITY
175	82.9	C3	KELP	40831	B	TX	EL PASO
175	82.9	C2	KINE	14018	B	TX	KINGSVILLE
175	82.9	C3	KHCB	27703	C	TX	LEAGUE CITY
175	82.9	C3	KYTY	210	B	TX	SOMERSET
175	82.9	C3	WFAX	48732	D	VA	FALLS CHURCH
175	82.9	C3	WUKZ	63710	D	VA	MARION
175	82.9	C3	WTJZ	3533	B	VA	NEWPORT NEWS
175	82.9	C3	WCAT	73613	B	VT	BURLINGTON
175	82.9	C2	WHFA	54617	C	WI	POYNETTE
175	82.9	C2	WTCH	72154	B	WI	SHAWANO
175	82.9	C2	WOAY	12550	D	WV	OAK HILL
175	82.9	C2	CHUM	99901	B	ON	TORONTO
176	83.1	C2	WKAC	37505	D	AL	ATHENS
176	83.1	A	WYEA	70638	D	AL	SYLACAUGA
176	83.1	C2	KTLO	35671	C	AR	MOUNTAIN HOME
176	83.1	C2	KJJI	161393	B	AR	WHITE HALL
176	83.1	C3	KCKY	48814	B	AZ	COOLIDGE
176	83.1	C3	KWRN	33393	B	CA	APPLE VALLEY
176	83.1	C1	KNCO	47885	B	CA	GRASS VALLEY
176	83.1	C3	KSFB	6369	B	CA	SAN FRANCISCO
176	83.1	C3	KXRE	54258	C	CO	MANITOU SPRINGS
176	83.1	C2	KCOL	68685	B	CO	WELLINGTON
176	83.1	C3	WTAN	17574	C	FL	CLEARWATER
176	83.1	A	WGGG	72101	C	FL	GAINESVILLE
176	83.1	C3	WKWF	31636	B	FL	KEY WEST
176	83.1	C3	WDWR	21773	C	FL	PENSACOLA
176	83.1	A	WSDO	29340	C	FL	SANFORD
176	83.1	C2	WKII	35214	B	FL	SOLANA
176	83.1	C3	WROM	66283	D	GA	ROME
176	83.1	C2	WJAT	54809	B	GA	SWAINSBORO
176	83.1	C2	KWBG	22978	B	IA	BOONE
176	83.1	C2	KDTH	73662	B	IA	DUBUQUE
176	83.1	C3	WEBQ	70348	C	IL	HARRISBURG
176	83.1	C2	WMFN	55089	B	IL	PEOTONE
176	83.1	C3	WKAM	49559	B	IN	GOSHEN
176	83.1	A	WRND	61260	D	KY	FORT CAMPBELL
176	83.1	A	WKVG	40502	D	KY	JENKINS
176	83.1	C3	WMST	46745	D	KY	MT. STERLING
176	83.1	C3	KKAY	36232	D	LA	WHITE CASTLE
176	83.1	C2	WBSM	10452	B	MA	NEW BEDFORD
176	83.1	A	WFAT	51118	D	MA	ORANGE-ATHOL
176	83.1	C3	WTGM	28165	B	MD	SALISBURY
176	83.1	A	WTTR	59975	B	MD	WESTMINSTER
176	83.1	C3	WJRW	41679	C	MI	GRAND RAPIDS
176	83.1	C3	WMPC	65496	C	MI	LAPEER
176	83.1	C2	KSUM	73656	B	MN	FAIRMONT
176	83.1	C3	KFMO	55100	C	MO	FLAT RIVER
176	83.1	C3	KHMO	5205	B	MO	HANNIBAL
176	83.1	C3	KCTE	64637	D	MO	INDEPENDENCE
176	83.1	C2	KLWT	36876	C	MO	LEBANON
176	83.1	C3	WCSL	35656	D	NC	CHERRYVILLE
176	83.1	A	WPFJ	17566	B	NC	FRANKLIN
176	83.1	C2	WFMC	70622	D	NC	GOLDSBORO
176	83.1	C3	WGOS	56508	D	NC	HIGH POINT
176	83.1	A	WRXO	57790	D	NC	ROXBORO
176	83.1	A	WADE	28816	C	NC	WADESBORO
176	83.1	C2	KFGO	34421	B	ND	FARGO
176	83.1	C3	KQNM	4705	D	NM	ALBUQUERQUE
176	83.1	C3	KENN	33953	B	NM	FARMINGTON
176	83.1	C2	WINR	67191	B	NY	BINGHAMTON
176	83.1	C3	WRSB	88676	B	NY	CANANDAIGUA
176	83.1	A	WKSJ	65592	C	NY	JAMESTOWN
176	83.1	C3	WEOK	71513	D	NY	POUGHKEEPSIE
176	83.1	C3	WTNY	154	B	NY	WATERTOWN
176	83.1	C2	WERE	74472	C	OH	CLEVELAND HEIGHTS
176	83.1	C2	WYTS	25038	C	OH	COLUMBUS
176	83.1	C3	WFOB	67699	B	OH	FOSTORIA
176	83.1	C3	WBBZ	52931	C	OK	PONCA CITY
176	83.1	C3	KLZS	40889	C	OR	EUGENE
176	83.1	A	WPDC	32974	D	PA	ELIZABETHTOWN
176	83.1	C3	WKVA	9948	B	PA	LEWISTOWN

176	83.1	C2	WNAP	73313	D	PA	NORRISTOWN
176	83.1	C3	WCGB	24708	B	PR	JUANA DIAZ
176	83.1	C2	WNAX	57846	B	SD	YANKTON
176	83.1	A	WCSV	58781	C	TN	CROSSVILLE
176	83.1	A	WWDX	54829	D	TN	HUNTINGDON
176	83.1	C2	KTNZ	31462	B	TX	AMARILLO
176	83.1	C2	KHVN	63780	B	TX	FORT WORTH
176	83.1	C3	KDOK	48950	C	TX	KILGORE
176	83.1	C2	KSET	31108	B	TX	LUMBERTON
176	83.1	C3	KSRR	53103	C	UT	PROVO
176	83.1	C2	WBVA	84068	C	VA	BAYSIDE
176	83.1	C2	WPIN	17619	D	VA	DUBLIN
176	83.1	C3	WVNZ	52050	D	VA	RICHMOND
176	83.1	C2	KLAY	11890	B	WA	LAKEWOOD
176	83.1	C1	KWSU	71025	B	WA	PULLMAN
176	83.1	C3	WIZM	20667	B	WI	LA CROSSE
176	83.1	C2	WJYI	36371	C	WI	MILWAUKEE
176	83.1	A	WMRE	27003	D	WV	CHARLES TOWN
176	83.1	A	WTCS	20461	C	WV	FAIRMONT
176	83.1	A	WBBD	73192	C	WV	WHEELING
176	83.1	C2	XERG	101107	B	NL	MONTERREY
177	83.3	A	WBSA	71098	D	AL	BOAZ
177	83.3	A	WVOV	57794	D	AL	BRIDGEPORT
177	83.3	C3	WABF	32848	D	AL	FAIRHOPE
177	83.3	C2	WRBZ	29343	D	AL	WETUMPKA
177	83.3	C3	KTHS	35668	D	AR	GREEN FOREST
177	83.3	C3	KAWW	48742	D	AR	HEBER SPRINGS
177	83.3	C3	KXTK	36026	B	CA	ARROYO GRANDE
177	83.3	C3	KRXA	9849	B	CA	CARMEL VALLEY
177	83.3	C3	KRLA	61267	B	CA	GLENDALE
177	83.3	C2	KIGS	51122	B	CA	HANFORD
177	83.3	C3	WGCH	65674	C	CT	GREENWICH
177	83.3	A	WILI	66180	C	CT	WILLIMANTIC
177	83.3	C2	WMMV	20371	B	FL	COCOA
177	83.3	C2	WYMM	11127	D	FL	JACKSONVILLE
177	83.3	C2	WPSP	23822	B	FL	ROYAL PALM BEACH
177	83.3	A	WYTH	9884	D	GA	MADISON
177	83.3	C3	WAZX	22983	D	GA	SMYRNA
177	83.3	C3	KNUI	49956	B	HI	WAILUKU
177	83.3	C2	KBUR	39268	C	IA	BURLINGTON
177	83.3	C2	KCFI	9726	B	IA	CEDAR FALLS
177	83.3	C2	KMA	35107	B	IA	SHENANDOAH
177	83.3	C2	KID	22194	B	ID	IDAHO FALLS
177	83.3	C3	WLBK	16410	D	IL	DEKALB
177	83.3	C3	WQQW	90598	D	IL	HIGHLAND
177	83.3	C3	WGCL	59131	B	IN	BLOOMINGTON
177	83.3	C2	WIBW	63169	B	KS	TOPEKA
177	83.3	C2	KFTI	72356	B	KS	WICHITA
177	83.3	A	WTCO	26641	C	KY	CAMPBELLSVILLE
177	83.3	C3	WKDP	19815	D	KY	CORBIN
177	83.3	A	WLRS	64024	D	KY	EMINENCE
177	83.3	A	WNGO	71614	D	KY	MAYFIELD
177	83.3	C3	KASO	13803	C	LA	MINDEN
177	83.3	C3	KCLF	14897	D	LA	NEW ROADS
177	83.3	C2	WLYN	53948	D	MA	LYNN
177	83.3	C3	WUPE	71436	D	MA	PITTSFIELD
177	83.3	C3	WFSI	43864	D	MD	BALTIMORE
177	83.3	C1	WFRB	71868	D	MD	FROSTBURG
177	83.3	C3	WKHM	9246	B	MI	JACKSON
177	83.3	C3	KLIZ	28653	B	MN	BRAINERD
177	83.3	C2	KLOH	70737	B	MN	PIPESTONE
177	83.3	C2	KLIK	68147	C	MO	JEFFERSON CITY
177	83.3	A	KBOA	33674	D	MO	KENNETT
177	83.3	C2	KNEM	35216	C	MO	NEVADA
177	83.3	C2	WNIX	66328	D	MS	GREENVILLE
177	83.3	A	WZKY	49044	D	NC	ALBEMARLE
177	83.3	C3	WCLW	48701	D	NC	EDEN
177	83.3	A	WWGP	74181	D	NC	SANFORD
177	83.3	A	WENI	53610	C	NY	CORNING
177	83.3	C2	WLVL	14714	C	NY	LOCKPORT
177	83.3	C3	WKFI	58371	D	OH	WILMINGTON
177	83.3	C2	KOKL	55496	C	OK	OKMULGEE

177	83.3	C2	WGRP	25227	D	PA	GREENVILLE
177	83.3	A	WBAX	66365	C	PA	WILKES-BARRE
177	83.3	C2	WTMZ	72370	B	SC	DORCHESTER TERR. -BRE
177	83.3	C2	WLBG	61224	D	SC	LAURENS
177	83.3	A	WDXY	55267	C	SC	SUMTER
177	83.3	C3	WIGN	63979	D	TN	BRISTOL
177	83.3	C2	WMQM	42369	D	TN	LAKELAND
177	83.3	C2	WKDA	71289	D	TN	LEBANON
177	83.3	C2	KRFE	60804	B	TX	LUBBOCK
177	83.3	C3	KTXV	161266	B	TX	MABANK
177	83.3	C2	KRIO	56477	B	TX	MCALLEN
177	83.3	C2	KREH	71631	D	TX	PECAN GROVE
177	83.3	C3	KWED	52671	B	TX	SEGUIN
177	83.3	C2	WMEQ	52474	B	WI	MENOMONIE
177	83.3	C3	WRDB	59233	C	WI	REEDSBURG
177	83.3	C2	WSAU	41902	B	WI	WAUSAU
177	83.3	C2	CJMS	137066	B	QC	ST. CONSTANT
178	83.5	C3	WENN	6411	D	AL	BIRMINGHAM
178	83.5	A	KWXT	23872	C	AR	DARDANELLE
178	83.5	C3	KHEP	7701	D	AZ	TEMPE
178	83.5	C2	KBFP	28846	B	CA	BAKERSFIELD
178	83.5	C3	KECR	20977	B	CA	EL CAJON
178	83.5	C3	KWSW	19841	B	CA	EUREKA
178	83.5	C2	KESP	11233	B	CA	MODESTO
178	83.5	C3	KPRO	50281	B	CA	RIVERSIDE
178	83.5	C3	KCFC	70405	C	CO	BOULDER
178	83.5	C1	KCCY	53850	B	CO	PUEBLO
178	83.5	C3	WFIF	33246	D	CT	MILFORD
178	83.5	C3	WRHC	73945	B	FL	CORAL GABLES
178	83.5	A	WONN	25868	C	FL	LAKELAND
178	83.5	C2	WLSS	59126	B	FL	SARASOTA
178	83.5	A	WLAA	55006	D	FL	WINTER GARDEN
178	83.5	A	WXTI	36722	C	GA	DUBLIN
178	83.5	C2	WVCC	39620	D	GA	HOGANSVILLE
178	83.5	C2	WNEG	63330	D	GA	TOCCOA
178	83.5	C3	KROS	35557	C	IA	CLINTON
178	83.5	C2	KVFD	60862	C	IA	FORT DODGE
178	83.5	C3	KBIZ	24207	C	IA	OTTUMWA
178	83.5	C3	WSBC	16847	C	IL	CHICAGO
178	83.5	A	WDQN	17748	D	IL	DUQUOIN
178	83.5	C2	WTAX	9961	C	IL	SPRINGFIELD
178	83.5	C2	WMRI	6337	B	IN	MARION
178	83.5	C3	WJCP	61196	D	IN	NORTH VERNON
178	83.5	C2	WTTL	13799	D	KY	MADISONVILLE
178	83.5	C2	WMJR	72321	D	KY	NICHOLASVILLE
178	83.5	A	WDOC	71348	D	KY	PRESTONSBURG
178	83.5	C2	WBOK	10917	C	LA	NEW ORLEANS
178	83.5	C2	WHTB	60701	C	MA	FALL RIVER
178	83.5	C3	WFGL	8418	B	MA	FITCHBURG
178	83.5	C2	WDTK	68641	C	MI	DETROIT
178	83.5	C3	WMPX	39673	C	MI	MIDLAND
178	83.5	C3	WPNW	36532	B	MI	ZEELAND
178	83.5	C2	KROX	24647	B	MN	CROOKSTON
178	83.5	A	KMNV	99	C	MN	ST. PAUL
178	83.5	C3	KXSS	60493	B	MN	WAITE PARK
178	83.5	C3	KMRN	50744	D	MO	CAMERON
178	83.5	C3	KMAL	4153	D	MO	MALDEN
178	83.5	C3	KGMY	63886	C	MO	SPRINGFIELD
178	83.5	A	WOGY	70092	D	NC	CHARLOTTE
178	83.5	A	WCLY	51262	D	NC	RALEIGH
178	83.5	A	WGTM	43713	D	NC	SPINDALE
178	83.5	C2	KZOI	17201	B	NE	DAKOTA CITY
178	83.5	C3	WTSN	23254	B	NH	DOVER
178	83.5	C3	WIFI	55310	B	NJ	FLORENCE
178	83.5	C2	KCKN	57721	B	NM	ROSWELL
178	83.5	C3	KSGG	202	C	NV	RENO
178	83.5	A	WMBO	25001	C	NY	AUBURN
178	83.5	A	WENT	72291	C	NY	GLOVERSVILLE
178	83.5	C2	WZRC	27398	B	NY	NEW YORK
178	83.5	C3	WONW	40710	B	OH	DEFIANCE
178	83.5	C2	WKVX	74202	D	OH	WOOSTER
178	83.5	C3	KMFS	50165	C	OK	GUTHRIE

178	83.5	A	KNND	66972	C	OR	COTTAGE GROVE
178	83.5	C3	KAPL	17468	B	OR	PHOENIX
178	83.5	A	KBZY	8608	C	OR	SALEM
178	83.5	C3	WIOO	72985	D	PA	CARLISLE
178	83.5	A	WWCB	13967	B	PA	CORRY
178	83.5	A	WWCC	121648	D	PA	HONESDALE
178	83.5	A	WPSN	71345	D	PA	HONESDALE
178	83.5	C2	WPIT	58624	D	PA	PITTSBURGH
178	83.5	C3	WVJP	6442	B	PR	CAGUAS
178	83.5	C3	WPRA	1889	B	PR	MAYAGUEZ
178	83.5	A	WYXI	13931	D	TN	ATHENS
178	83.5	C3	WSMG	7834	C	TN	GREENEVILLE
178	83.5	A	WQLA	36231	D	TN	LA FOLLETTE
178	83.5	C2	WWLX	53665	D	TN	LAWRENCEBURG
178	83.5	C3	KGAS	31065	D	TX	CARTHAGE
178	83.5	C3	KHFX	65313	B	TX	CLEBURNE
178	83.5	C2	KTRH	35674	B	TX	HOUSTON
178	83.5	C3	KANN	20509	B	UT	ROY
178	83.5	A	WGFC	23044	D	VA	FLOYD
178	83.5	A	WHAP	33900	C	VA	HOPEWELL
178	83.5	C3	KPUG	58887	B	WA	BELLINGHAM
178	83.5	C2	KEYF	53148	B	WA	DISHMAN
178	83.5	A	KLDY	3711	B	WA	LACEY
178	83.5	A	KUTI	49722	B	WA	YAKIMA
178	83.5	C2	WOSH	69780	C	WI	OSHKOSH
178	83.5	C3	WKEZ	44001	C	WV	BLUEFIELD
178	83.5	A	WVTS	2682	C	WV	DUNBAR
178	83.5	C2	XEAO	101721	B	BN	MEXICALI
179	83.7	C2	WTBF	68179	D	AL	TROY
179	83.7	C3	WQRX	60648	D	AL	VALLEY HEAD
179	83.7	C3	KNWA	26241	D	AR	BELLEFONTE
179	83.7	C3	KTUV	34988	B	AR	LITTLE ROCK
179	83.7	C2	KFIA	50300	B	CA	CARMICHAEL
179	83.7	C3	KOMY	22694	C	CA	LA SELVA BEACH
179	83.7	C3	KOXR	866	B	CA	OXNARD
179	83.7	C3	KXPS	22342	B	CA	THOUSAND PALMS
179	83.7	C2	WMOP	73278	D	FL	OCALA
179	83.7	C2	WSTU	74076	C	FL	STUART
179	83.7	C2	WGIG	63432	B	GA	BRUNSWICK
179	83.7	C3	WATB	14745	D	GA	DECATUR
179	83.7	C3	WPTB	64417	B	GA	STATESBORO
179	83.7	C3	WKTF	17306	D	GA	VIENNA
179	83.7	C3	KLHT	8415	B	HI	HONOLULU
179	83.7	C2	WMT	73593	B	IA	CEDAR RAPIDS
179	83.7	C2	KYWN	129380	B	ID	MERIDIAN
179	83.7	C2	WBGZ	41384	D	IL	ALTON
179	83.7	C2	WAIK	49515	D	IL	GALESBURG
179	83.7	C3	WHON	6746	D	IN	CENTERVILLE
179	83.7	C3	WPFR	70653	B	IN	TERRE HAUTE
179	83.7	C2	KSEK	33698	C	KS	PITTSBURG
179	83.7	A	WKDO	8993	D	KY	LIBERTY
179	83.7	C3	WBCE	71209	D	KY	WICKLIFFE
179	83.7	C2	KANE	48452	C	LA	NEW IBERIA
179	83.7	C3	WACE	9194	D	MA	CHICOPEE
179	83.7	A	WCEC	49382	C	MA	HAVERHILL
179	83.7	C2	WBQH	8673	D	MD	SILVER SPRING
179	83.7	C3	WRED	3140	B	ME	WESTBROOK
179	83.7	C2	WKAR	41684	D	MI	EAST LANSING
179	83.7	C2	KATE	12670	C	MN	ALBERT LEA
179	83.7	C2	KSKK	129640	B	MN	VERNDALE
179	83.7	C2	KDRO	40662	C	MO	SEDALIA
179	83.7	C3	WPBQ	52026	C	MS	FLOWOOD
179	83.7	C3	WCLN	7090	D	NC	CLINTON
179	83.7	C2	WFSK	8146	D	NC	WEST JEFFERSON
179	83.7	C3	WCMC	70259	C	NJ	WILDWOOD
179	83.7	C3	KTRC	12970	B	NM	SANTA FE
179	83.7	C3	KHAC	71796	B	NM	TSE BONITO
179	83.7	C3	KSHP	55502	C	NV	NORTH LAS VEGAS
179	83.7	C3	WBTA	31811	C	NY	BATAVIA
179	83.7	A	WKAL	72067	C	NY	ROME
179	83.7	A	WIRO	61685	C	OH	IRONTON
179	83.7	C3	WLEC	19705	C	OH	SANDUSKY

179	83.7	A	WCHO	57355	D	OH	WASHINGTON COURT HOU
179	83.7	C3	KJMU	47101	C	OK	SAND SPRINGS
179	83.7	A	KRYN	51210	C	OR	GRESHAM
179	83.7	C3	KNPT	9853	B	OR	NEWPORT
179	83.7	A	WEST	36996	C	PA	EASTON
179	83.7	A	WCRO	18050	C	PA	JOHNSTOWN
179	83.7	C3	WATS	71104	D	PA	SAYRE
179	83.7	C3	WHSC	17484	B	SC	CONWAY
179	83.7	A	WZZQ	23005	D	SC	GAFFNEY
179	83.7	C2	WPOG	54577	D	SC	ST. MATTHEWS
179	83.7	C2	KWSN	59813	C	SD	SIOUX FALLS
179	83.7	A	WDEB	4136	D	TN	JAMESTOWN
179	83.7	A	WNPZ	11191	D	TN	KNOXVILLE
179	83.7	C3	WMDB	3540	D	TN	NASHVILLE
179	83.7	C3	WTRB	36689	D	TN	RIPLEY
179	83.7	C2	KCCT	54646	B	TX	CORPUS CHRISTI
179	83.7	C2	KULP	3710	D	TX	EL CAMPO
179	83.7	C3	KHEY	67771	B	TX	EL PASO
179	83.7	C3	KVCE	28618	B	TX	HIGHLAND PARK
179	83.7	C2	KELG	17807	B	TX	MANOR
179	83.7	C2	KVOP	54681	B	TX	PLAINVIEW
179	83.7	C2	KKYX	48723	B	TX	SAN ANTONIO
179	83.7	C3	KSST	27630	C	TX	SULPHUR SPRINGS
179	83.7	A	WMPW	15501	D	VA	DANVILLE
179	83.7	A	WTON	50077	C	VA	STAUNTON
179	83.7	A	WAMM	16000	C	VA	WOODSTOCK
179	83.7	C2	WVMT	29923	B	VT	BURLINGTON
179	83.7	C3	KONA	67668	B	WA	KENNEWICK-RICHLAND-P
179	83.7	C2	KARR	20669	B	WA	KIRKLAND
179	83.7	C3	WTTN	71092	D	WI	COLUMBUS
179	83.7	A	WVOW	38268	B	WV	LOGAN
179	83.7	A	WRON	54596	C	WV	RONCEVERTE
180	83.9	C2	WYAM	17352	D	AL	HARTSELLE
180	83.9	C2	WZZX	56745	D	AL	LINEVILLE
180	83.9	C3	KDRS	59151	C	AR	PARAGOULD
180	83.9	C2	KFFK	31882	D	AR	ROGERS
180	83.9	C3	KWAK	2774	C	AR	STUTTGART
180	83.9	C2	KOSY	7072	B	AR	TEXARKANA
180	83.9	C3	KBMB	63147	B	AZ	BLACK CANYON CITY
180	83.9	C3	KTZR	68316	C	AZ	TUCSON
180	83.9	C2	KQEQ	33252	B	CA	FOWLER
180	83.9	C3	KIQI	50703	B	CA	SAN FRANCISCO
180	83.9	C3	KRDO	66250	C	CO	COLORADO SPRINGS
180	83.9	C3	KJMP	129513	B	CO	PIERCE
180	83.9	C3	WQUN	42658	B	CT	HAMDEN
180	83.9	C2	WSBR	60634	B	FL	BOCA RATON
180	83.9	C3	WNDB	10342	B	FL	DAYTONA BEACH
180	83.9	C3	WEBY	64	D	FL	MILTON
180	83.9	C2	WJBX	4437	B	FL	NORTH FORT MYERS
180	83.9	C3	WAMA	19055	D	FL	TAMPA
180	83.9	A	WAWO	63861	C	GA	ALMA
180	83.9	A	WEZO	28610	C	GA	AUGUSTA
180	83.9	C3	WBAF	3973	D	GA	BARNESVILLE
180	83.9	C2	KOKX	58264	B	IA	KEOKUK
180	83.9	C3	KFJB	40465	C	IA	MARSHALLTOWN
180	83.9	C3	KPTO	129638	B	ID	POCATELLO
180	83.9	C2	WDZ	53348	B	IL	DECATUR
180	83.9	A	WINI	54817	D	IL	MURPHYSBORO
180	83.9	C3	WGNR	2214	D	IN	ANDERSON
180	83.9	C2	WCMR	53650	B	IN	ELKHART
180	83.9	C2	WJOB	12219	C	IN	HAMMOND
180	83.9	C3	WXGO	17624	D	IN	MADISON
180	83.9	C3	KPHN	48538	B	KS	EL DORADO
180	83.9	C2	KCNW	10826	D	KS	FAIRWAY
180	83.9	C3	WEKG	28904	D	KY	JACKSON
180	83.9	A	WLBN	36883	D	KY	LEBANON
180	83.9	C3	WOMI	67777	C	KY	OWENSBORO
180	83.9	C2	KRRP	4955	D	LA	COUSHATTA
180	83.9	C2	WOMN	22991	D	LA	FRANKLINTON
180	83.9	A	WMSG	49935	D	MD	OAKLAND
180	83.9	C3	WTKG	51729	C	MI	GRAND RAPIDS
180	83.9	C2	WHLS	73075	C	MI	PORT HURON

180	83.9	C3	KGLB	31874	B	MN	GLENCOE
180	83.9	C2	KVXR	35863	B	MN	MOORHEAD
180	83.9	C3	KMOZ	53651	D	MO	ROLLA
180	83.9	C3	WGRM	68577	C	MS	GREENWOOD
180	83.9	C2	WSGH	72967	D	NC	LEWISVILLE
180	83.9	C2	WLWL	58964	D	NC	ROCKINGHAM
180	83.9	A	WGAS	39515	D	NC	SOUTH GASTONIA
180	83.9	C3	WRGC	73286	D	NC	SYLVA
180	83.9	C3	KOTK	50307	B	NE	OMAHA
180	83.9	A	WFEA	58543	B	NH	MANCHESTER
180	83.9	C2	KUCU	129609	B	NM	FARMINGTON
180	83.9	A	WJTN	29922	C	NY	JAMESTOWN
180	83.9	A	WIXT	57701	C	NY	LITTLE FALLS
180	83.9	C2	WGNV	63942	D	NY	NEWBURGH
180	83.9	C3	WNWT	40858	B	OH	ROSSFORD
180	83.9	C3	WHTX	70531	D	OH	WARREN
180	83.9	C2	KREF	22192	C	OK	NORMAN
180	83.9	C3	KSWB	43580	B	OR	SEASIDE
180	83.9	C3	KFIR	23024	D	OR	SWEET HOME
180	83.9	C2	WIEZ	42134	D	PA	LEWISTOWN
180	83.9	C3	WURD	52442	D	PA	PHILADELPHIA
180	83.9	C3	WA2XPA	128696	B	PR	ARECIBO
180	83.9	A	WOON	73676	C	RI	WOONSOCKET
180	83.9	C3	WBMC	14734	D	TN	MCMINNVILLE
180	83.9	C3	WRQR	4805	D	TN	PARIS
180	83.9	C2	KDJW	48509	B	TX	AMARILLO
180	83.9	C2	KJOZ	20625	B	TX	CONROE
180	83.9	C2	KCTI	24564	C	TX	GONZALES
180	83.9	C2	KBEC	21233	B	TX	WAXAHACHIE
180	83.9	C3	KLLB	68865	D	UT	WEST JORDAN
180	83.9	C3	WLVA	39579	D	VA	LYNCHBURG
180	83.9	C2	WJOI	67081	C	VA	NORFOLK
180	83.9	A	WFTH	67683	D	VA	RICHMOND
180	83.9	C2	KMAX	13569	B	WA	COLFAX
180	83.9	C3	KAPS	69678	B	WA	MOUNT VERNON
180	83.9	C3	WNFL	9966	B	WI	GREEN BAY
180	83.9	C3	WKTY	36207	B	WI	LA CROSSE
180	83.9	C3	WIXK	60643	D	WI	NEW RICHMOND
180	83.9	A	WETZ	26514	D	WV	NEW MARTINSVILLE
180	83.9	C3	WELC	52865	D	WV	WELCH
180	83.9	C2	XEH	103431	B	NL	MONTERREY
181	84.1	C2	WAVU	58944	D	AL	ALBERTVILLE
181	84.1	C3	WGMP	43633	D	AL	MONTGOMERY
181	84.1	C3	WIJD	53144	D	AL	PRICHARD
181	84.1	C2	KGFL	71396	D	AR	CLINTON
181	84.1	C3	KIKO	72477	C	AZ	APACHE JUNCTION
181	84.1	C2	KTYM	67519	B	CA	INGLEWOOD
181	84.1	A	KTIP	17388	C	CA	PORTERVILLE
181	84.1	C3	KRPV	20930	B	CA	ROCKLIN
181	84.1	C1	KMBX	64041	B	CA	SOLEDAD
181	84.1	C3	WSTC	10660	C	CT	STAMFORD
181	84.1	A	WCCC	25073	D	CT	WEST HARTFORD
181	84.1	C2	WOIR	13776	B	FL	HOMESTEAD
181	84.1	C2	WCGL	30609	D	FL	JACKSONVILLE
181	84.1	C2	WMMB	11408	C	FL	MELBOURNE
181	84.1	C3	WAUC	40387	B	FL	WAUCHULA
181	84.1	A	WXAG	40974	D	GA	ATHENS
181	84.1	A	WDXQ	26623	D	GA	COCHRAN
181	84.1	A	WIGO	60918	D	GA	MORROW
181	84.1	C3	KAOI	70381	B	HI	KIHEI
181	84.1	C3	KBOB	13662	B	IA	DAVENPORT
181	84.1	C3	KXLQ	70891	C	IA	INDIANOLA
181	84.1	C2	KTRP	42649	C	ID	NOTUS
181	84.1	A	WBYS	22898	D	IL	CANTON
181	84.1	C3	WSQR	16409	D	IL	SYCAMORE
181	84.1	C2	WGL	22285	B	IN	FORT WAYNE
181	84.1	C3	WAOV	50238	C	IN	VINCENNES
181	84.1	C2	KGGF	34462	B	KS	COFFEYVILLE
181	84.1	A	WIEL	19355	C	KY	ELIZABETHTOWN
181	84.1	A	WFKN	24245	D	KY	FRANKLIN
181	84.1	A	WFTG	20412	C	KY	LONDON
181	84.1	C3	WPFC	31172	D	LA	BATON ROUGE

181	84.1	C3	WILD	47413	D	MA	BOSTON
181	84.1	C2	WBMD	1913	D	MD	BALTIMORE
181	84.1	C3	WWCK	39679	D	MI	FLINT
181	84.1	C3	WWWI	67359	B	MN	BAXTER
181	84.1	C2	KRFO	30121	D	MN	OWATONNA
181	84.1	C3	KMAM	4047	D	MO	BUTLER
181	84.1	C2	KREI	35531	D	MO	FARMINGTON
181	84.1	C3	KXEO	35951	C	MO	MEXICO
181	84.1	C2	WROA	17478	B	MS	GULFPORT
181	84.1	C2	WSJC	74003	B	MS	MAGEE
181	84.1	C3	WSAO	11055	D	MS	SENATOBIA
181	84.1	A	WTIX	13555	D	NC	CONCORD
181	84.1	C3	WQTM	2860	D	NC	FAIR BLUFF
181	84.1	C3	WGSB	25036	D	NC	MEBANE
181	84.1	C2	WDLX	64610	B	NC	WASHINGTON
181	84.1	C2	WBSS	30040	C	NJ	PLEASANTVILLE
181	84.1	C3	KXKS	13789	D	NM	ALBUQUERQUE
181	84.1	A	WVTL	72624	B	NY	AMSTERDAM
181	84.1	C3	WECK	1914	C	NY	CHEEKTOWAGA
181	84.1	C3	WOLF	73380	C	NY	SYRACUSE
181	84.1	C2	WGNZ	36075	D	OH	FAIRBORN
181	84.1	C3	WTTT	70527	D	OH	TIFFIN
181	84.1	C3	KUSH	11201	D	OK	CUSHING
181	84.1	A	KLYC	6322	B	OR	MCMINNVILLE
181	84.1	C3	KBBR	5212	C	OR	NORTH BEND
181	84.1	C3	KUMA	57756	B	OR	PENDLETON
181	84.1	A	WPSE	65467	C	PA	ERIE
181	84.1	A	WTYM	69975	D	PA	KITTANNING
181	84.1	C2	WPEL	43658	D	PA	MONTROSE
181	84.1	C3	WANB	32211	D	PA	WAYNESBURG
181	84.1	A	WNBT	21199	C	PA	WELLSBORO
181	84.1	C3	WGYA	25531	B	PR	GUAYAMA
181	84.1	C2	WQNT	31946	C	SC	CHARLESTON
181	84.1	C3	WQXL	41333	D	SC	COLUMBIA
181	84.1	A	WDAB	15237	D	SC	TRAVELERS REST
181	84.1	C3	KYNT	60857	C	SD	YANKTON
181	84.1	A	WMRB	3405	D	TN	COLUMBIA
181	84.1	C3	WHGG	64508	D	TN	KINGSPORT
181	84.1	C3	WYHM	51114	D	TN	ROCKWOOD
181	84.1	C2	KYYW	40997	B	TX	ABILENE
181	84.1	C2	KOPY	983	B	TX	ALICE
181	84.1	C2	KIKR	52406	C	TX	BEAUMONT
181	84.1	C3	KYND	40696	D	TX	CYPRESS
181	84.1	C3	KGVL	21598	C	TX	GREENVILLE
181	84.1	C3	KZEY	18262	D	TX	MARSHALL
181	84.1	C2	KRGE	11081	B	TX	WESLACO
181	84.1	C3	KVNU	55459	B	UT	LOGAN
181	84.1	C3	WINA	10649	B	VA	CHARLOTTESVILLE
181	84.1	C2	WKNV	53106	D	VA	FAIRLAWN
181	84.1	C3	KZIZ	35550	B	WA	PACIFIC
181	84.1	C2	WOGO	63427	B	WI	HALLIE
181	84.1	C3	WFDL	42092	D	WI	WAUPUN
181	84.1	C2	WRNR	60104	D	WV	MARTINSBURG
181	84.1	C3	WBGS	5284	D	WV	POINT PLEASANT
181	84.1	C2	XEKAM	101840	B	BN	TIJUANA
181	84.1	C2	CFCF	106103	B	QC	MONTREAL
182	84.3	A	WJLX	54798	C	AL	JASPER
182	84.3	C3	KFSA	22413	B	AR	FORT SMITH
182	84.3	C3	KWYN	18183	C	AR	WYNNE
182	84.3	C3	KWAC	35109	C	CA	BAKERSFIELD
182	84.3	C2	KROP	63470	B	CA	BRAWLEY
182	84.3	C3	KGOE	35529	B	CA	EUREKA
182	84.3	C2	KSDT	36830	B	CA	HEMET
182	84.3	C3	KYOS	41174	B	CA	MERCED
182	84.3	C3	KSRO	22881	B	CA	SANTA ROSA
182	84.3	C3	KTHO	51528	B	CA	SOUTH LAKE TAHOE
182	84.3	C2	KDCO	34585	C	CO	DENVER
182	84.3	C3	WHDD	67774	D	CT	SHARON
182	84.3	A	WSUX	4339	B	DE	SEAFORD
182	84.3	C3	WWPR	60587	C	FL	BRADENTON
182	84.3	C2	WHOO	54573	D	FL	KISSIMMEE
182	84.3	C3	WNOG	51333	B	FL	NAPLES

182	84.3	C2	WPOM	73892	B	FL	RIVIERA BEACH
182	84.3	A	WDGR	24459	D	GA	DAHLONEGA
182	84.3	C2	WTRP	66959	D	GA	LA GRANGE
182	84.3	C2	WVOP	70116	D	GA	VIDALIA
182	84.3	A	KMCD	23040	D	IA	FAIRFIELD
182	84.3	C2	KOEL	28475	B	IA	OELWEIN
182	84.3	C2	KYFR	20806	B	IA	SHENANDOAH
182	84.3	C2	KICD	29078	C	IA	SPENCER
182	84.3	C3	KSPZ	55238	B	ID	AMMON
182	84.3	C3	WROY	9011	D	IL	CARMI
182	84.3	C2	WFMB	48333	C	IL	SPRINGFIELD
182	84.3	C3	WTCA	13002	B	IN	PLYMOUTH
182	84.3	C3	WZZB	58381	D	IN	SEYMOUR
182	84.3	C3	KSOK	14238	D	KS	ARKANSAS CITY
182	84.3	C3	KLWN	36744	B	KS	LAWRENCE
182	84.3	A	WEKT	39460	D	KY	ELKTON
182	84.3	A	WYMC	30619	B	KY	MAYFIELD
182	84.3	A	WFLW	63324	D	KY	MONTICELLO
182	84.3	C2	WCGW	43865	D	KY	NICHOLASVILLE
182	84.3	A	WANO	31153	C	KY	PINEVILLE
182	84.3	C3	KLEB	8381	B	LA	GOLDEN MEADOW
182	84.3	A	WPKZ	71434	B	MA	FITCHBURG
182	84.3	A	WIBM	9248	C	MI	JACKSON
182	84.3	A	WKMI	14659	B	MI	KALAMAZOO
182	84.3	C2	WEXL	61679	C	MI	ROYAL OAK
182	84.3	C3	KBRF	21400	B	MN	FERGUS FALLS
182	84.3	C2	WXYG	161448	B	MN	SAUK RAPIDS
182	84.3	C3	KKOZ	35030	D	MO	AVA
182	84.3	A	KDFN	29621	D	MO	DONIPHAN
182	84.3	C2	KMMO	43228	D	MO	MARSHALL
182	84.3	C3	WGVN	41838	D	MS	GREENVILLE
182	84.3	C3	KMON	62330	B	MT	GREAT FALLS
182	84.3	C3	WAIZ	20323	D	NC	HICKORY
182	84.3	C2	WTSB	71088	D	NC	SELMA
182	84.3	C2	WMFD	61701	B	NC	WILMINGTON
182	84.3	C2	KKXL	20324	B	ND	GRAND FORKS
182	84.3	C2	KRGI	32382	B	NE	GRAND ISLAND
182	84.3	C3	WMYF	35217	B	NH	PORTSMOUTH
182	84.3	A	WMVB	56183	D	NJ	MILLVILLE
182	84.3	C2	KKBE	34871	B	NM	ROSWELL
182	84.3	C3	WBRV	3198	D	NY	BOONVILLE
182	84.3	A	WHDL	2863	C	NY	OLEAN
182	84.3	A	WRCE	49446	C	NY	WATKINS GLEN
182	84.3	C2	WILB	2649	D	OH	CANTON
182	84.3	A	WLGN	38266	D	OH	LOGAN
182	84.3	C2	WQTT	29636	B	OH	MARYSVILLE
182	84.3	A	KSCR	30649	D	OR	EUGENE
182	84.3	C3	KRTA	19557	B	OR	MEDFORD
182	84.3	A	WFKJ	31102	D	PA	CASHTOWN
182	84.3	C3	WCPA	11982	B	PA	CLEARFIELD
182	84.3	A	WPGM	43662	B	PA	DANVILLE
182	84.3	A	WVPO	47423	D	PA	STROUDSBURG
182	84.3	C3	WZNA	17074	B	PR	MOCA
182	84.3	C3	WSTL	9183	D	RI	PROVIDENCE
182	84.3	A	WABV	3152	D	SC	ABBEVILLE
182	84.3	A	WGCD	10761	C	SC	CHESTER
182	84.3	A	WVHM	43833	D	SC	SUMTER
182	84.3	C3	WIRJ	15796	D	TN	HUMBOLDT
182	84.3	C3	WEPG	40154	D	TN	SOUTH PITTSBURG
182	84.3	C2	KGAF	21600	B	TX	GAINESVILLE
182	84.3	C2	KBZO	9705	B	TX	LUBBOCK
182	84.3	C2	KWMF	55415	B	TX	PLEASANTON
182	84.3	C2	KTBB	24248	B	TX	TYLER
182	84.3	C2	KBBW	1322	B	TX	WACO
182	84.3	C2	WRJR	68741	D	VA	CLAREMONT
182	84.3	C2	WMNA	65518	D	VA	GRETN
182	84.3	C3	WRCW	53368	D	VA	WARRENTON
182	84.3	C3	KCLK	11722	B	WA	ASOTIN
182	84.3	C2	KBAI	4633	B	WA	BELLINGHAM
182	84.3	A	KSBN	64668	C	WA	SPOKANE
182	84.3	A	KUOW	20298	C	WA	TUMWATER
182	84.3	C3	KIT	64398	B	WA	YAKIMA

182	84.3	C2	WEKZ	25131	D	WI	MONROE
182	84.3	C3	WRIG	73946	B	WI	SCHOFIELD
182	84.3	C3	WJTI	68759	B	WI	WEST ALLIS
182	84.3	C2	WBKW	61276	D	WV	BECKLEY
182	84.3	A	WXKX	67102	C	WV	CLARKSBURG
182	84.3	C1	KGAB	30224	B	WY	ORCHARD VALLEY
183	84.5	C3	WBNM	60762	D	AL	ALEXANDER CITY
183	84.5	A	WTOF	24653	D	AL	BAY MINETTE
183	84.5	A	WFMH	24577	C	AL	CULLMAN
183	84.5	A	WPID	52550	D	AL	PIEDMONT
183	84.5	C3	WHBB	27454	C	AL	SELMA
183	84.5	C2	KLRG	14053	D	AR	SHERIDAN
183	84.5	C3	KASA	33451	D	AZ	PHOENIX
183	84.5	C3	KHTS	58521	B	CA	CANYON COUNTRY
183	84.5	C3	KRAK	72716	B	CA	HESPERIA
183	84.5	C3	KCVR	60424	B	CA	LODI
183	84.5	C3	KNRY	35276	C	CA	MONTEREY
183	84.5	C3	KCBQ	13509	B	CA	SAN DIEGO
183	84.5	C3	KJDJ	29795	B	CA	SAN LUIS OBISPO
183	84.5	A	WMRD	54678	D	CT	MIDDLETOWN
183	84.5	C3	WUST	48686	D	DC	WASHINGTON
183	84.5	A	WWJB	27094	C	FL	BROOKSVILLE
183	84.5	C2	WIRA	2681	C	FL	FORT PIERCE
183	84.5	A	WIPC	59616	B	FL	LAKE WALES
183	84.5	C2	WKAT	27713	B	FL	NORTH MIAMI
183	84.5	C2	WFOY	60271	C	FL	ST. AUGUSTINE
183	84.5	C3	WMGR	52401	B	GA	BAINBRIDGE
183	84.5	C3	WIHB	41989	D	GA	MACON
183	84.5	C2	WFTD	52862	D	GA	MARIETTA
183	84.5	C2	WSEG	25548	C	GA	SAVANNAH
183	84.5	C3	KUPA	26441	B	HI	PEARL CITY
183	84.5	C3	KGRN	43242	D	IA	GRINNELL
183	84.5	A	WIBH	68795	D	IL	ANNA
183	84.5	C2	WKZI	73711	B	IL	CASEY
183	84.5	C3	WCKG	32227	D	IL	ELMHURST
183	84.5	C3	KQQZ	5281	D	IL	FAIRVIEW HEIGHTS
183	84.5	C3	WLRB	60017	D	IL	MACOMB
183	84.5	C3	KVGB	22150	B	KS	GREAT BEND
183	84.5	A	WBRT	48244	D	KY	BARDSTOWN
183	84.5	A	WPRT	18548	D	KY	PRESTONSBURG
183	84.5	A	WPKY	50637	D	KY	PRINCETON
183	84.5	C2	KFRA	22307	B	LA	FRANKLIN
183	84.5	C3	KLCL	53646	B	LA	LAKE CHARLES
183	84.5	C3	KIOU	33714	D	LA	SHREVEPORT
183	84.5	A	WLLH	24971	C	MA	LOWELL
183	84.5	C3	WNBH	25866	C	MA	NEW BEDFORD
183	84.5	C2	WLVP	24994	B	ME	GORHAM
183	84.5	C2	WDBC	35115	B	MI	ESCANABA
183	84.5	C2	WOAP	41682	D	MI	OWOSSO
183	84.5	C3	KKBJ	9665	B	MN	BEMIDJI
183	84.5	C3	KDMA	18052	B	MN	MONTEVIDEO
183	84.5	C2	KCUE	60855	D	MN	RED WING
183	84.5	C2	KSWM	167	D	MO	AURORA
183	84.5	C3	KCRV	53976	D	MO	CARUTHERSVILLE
183	84.5	C3	WMGO	73259	D	MS	CANTON
183	84.5	C2	WAKK	58930	D	MS	MCCOMB
183	84.5	C3	WNAU	7070	B	MS	NEW ALBANY
183	84.5	C3	KGVO	71751	B	MT	MISSOULA
183	84.5	A	WBLA	59467	D	NC	ELIZABETHTOWN
183	84.5	A	WGHB	56566	B	NC	FARMVILLE
183	84.5	C3	WECR	29515	D	NC	NEWLAND
183	84.5	A	WCBQ	54594	C	NC	OXFORD
183	84.5	C2	WBLO	54552	D	NC	THOMASVILLE
183	84.5	C2	KFYR	41426	B	ND	BISMARCK
183	84.5	C3	KHUB	34550	C	NE	FREMONT
183	84.5	A	WKBK	36833	B	NH	KEENE
183	84.5	C3	WHWH	47426	B	NJ	PRINCETON
183	84.5	C3	KRSN	12810	C	NM	LOS ALAMOS
183	84.5	C3	KENT	160781	B	NV	ENTERPRISE
183	84.5	C2	KRLV	40756	C	NV	LAS VEGAS
183	84.5	A	WAMC	4683	C	NY	ALBANY
183	84.5	C3	WEAV	52806	B	NY	PLATTSBURGH

183	84.5	C3	WDLA	16443	D	NY	WALTON
183	84.5	C1	WCJW	37858	D	NY	WARSAW
183	84.5	C3	WFAS	14381	C	NY	WHITE PLAINS
183	84.5	C3	WDBZ	10139	C	OH	CINCINNATI
183	84.5	C3	WMVO	74474	D	OH	MOUNT VERNON
183	84.5	C2	WXIC	14652	D	OH	WAVERLY
183	84.5	C3	KETU	3651	D	OK	CATOOSA
183	84.5	C3	KBNP	33670	D	OR	PORTLAND
183	84.5	C3	KDUN	33779	B	OR	REEDSPORT
183	84.5	C2	WADV	20401	D	PA	LEBANON
183	84.5	C2	WEDO	161	D	PA	MCKEESPORT
183	84.5	C3	WMGW	24942	C	PA	MEADVILLE
183	84.5	A	WTZN	8551	D	PA	TROY
183	84.5	C3	WMSW	3257	B	PR	HATILLO
183	84.5	A	WKMG	17766	D	SC	NEWBERRY
183	84.5	A	WPJK	6447	D	SC	ORANGEBURG
183	84.5	A	WTBI	64497	D	SC	PICKENS
183	84.5	C3	KZOY	48026	D	SD	SIOUX FALLS
183	84.5	C3	WETR	65205	D	TN	KNOXVILLE
183	84.5	C2	WENO	71507	D	TN	NASHVILLE
183	84.5	C3	KTAE	41211	C	TX	AUSTIN
183	84.5	C3	KBWD	7321	B	TX	BROWNWOOD
183	84.5	C2	KUNO	33777	C	TX	CORPUS CHRISTI
183	84.5	C3	KHRO	51705	B	TX	EL PASO
183	84.5	C2	KPAN	35451	B	TX	HEREFORD
183	84.5	C2	KIKZ	23018	B	TX	SEMINOLE
183	84.5	C3	KRCM	14228	D	TX	SHENANDOAH
183	84.5	C2	KPYK	43433	D	TX	TERRELL
183	84.5	C3	KOGN	5175	C	UT	OGDEN
183	84.5	A	WNLR	48541	D	VA	CHURCHVILLE
183	84.5	A	WTOY	29210	D	VA	SALEM
183	84.5	C3	KBRO	48248	C	WA	BREMERTON
183	84.5	C3	KUJ	35718	B	WA	WALLA WALLA
183	84.5	C3	WISS	34907	D	WI	BERLIN
183	84.5	A	WKLP	62340	D	WV	KEYSER
183	84.5	C2	XEBK	103148	C	TA	NUEVO LAREDO
184	84.7	C3	WYDE	34822	D	AL	BIRMINGHAM
184	84.7	C2	WEZZ	40900	D	AL	BRANTLEY
184	84.7	C2	WUMP	39590	D	AL	MADISON
184	84.7	C3	KPOC	59408	D	AR	POCAHONTAS
184	84.7	C2	KUOA	35729	D	AR	SILOAM SPRINGS
184	84.7	A	KYCA	61433	C	AZ	PRESCOTT
184	84.7	A	KMET	55239	C	CA	BANNING
184	84.7	C3	KCBL	9749	C	CA	FRESNO
184	84.7	A	KTMZ	1925	B	CA	POMONA
184	84.7	C2	KEST	17410	C	CA	SAN FRANCISCO
184	84.7	C2	KGRE	33821	C	CO	GREELEY
184	84.7	C2	WAFC	24229	B	FL	CLEWISTON
184	84.7	C3	WMFJ	57081	C	FL	DAYTONA BEACH
184	84.7	C3	WTMN	23022	D	FL	GAINESVILLE
184	84.7	C3	WXYB	2918	D	FL	INDIAN ROCKS BEACH
184	84.7	A	WCHM	32298	C	GA	CLARKESVILLE
184	84.7	A	WCLA	65608	B	GA	CLAXTON
184	84.7	C2	KGYM	9718	B	IA	CEDAR RAPIDS
184	84.7	C3	KCOG	33736	C	IA	CENTERVILLE
184	84.7	C3	KDEC	16368	C	IA	DECORAH
184	84.7	C2	KDLS	52314	B	IA	PERRY
184	84.7	C3	KIWA	60088	D	IA	SHELDON
184	84.7	A	KRTK	24627	C	ID	CHUBBUCK
184	84.7	C3	WFIW	71167	D	IL	FAIRFIELD
184	84.7	C2	WLLM	9963	D	IL	LINCOLN
184	84.7	C3	WSDR	37207	C	IL	STERLING
184	84.7	C3	WPJX	49293	D	IL	ZION
184	84.7	C3	WTRE	74124	D	IN	GREENSBURG
184	84.7	A	WARU	71276	D	IN	PERU
184	84.7	C2	KBUF	33689	B	KS	HOLCOMB
184	84.7	C2	KFH	53598	C	KS	WICHITA
184	84.7	C3	WFSR	18284	D	KY	HARLAN
184	84.7	C2	WDFB	1197	D	KY	JUNCTION CITY
184	84.7	C3	WLLV	1125	C	KY	LOUISVILLE
184	84.7	A	WPAD	54720	D	KY	PADUCAH
184	84.7	C2	KGLA	14538	D	LA	GRETNA

184	84.7	C2	KSLO	35607	C	LA	OPELOUSAS
184	84.7	C3	WVNE	5890	D	MA	LEICESTER
184	84.7	C3	WHGT	39494	D	MD	MAUGANSVILLE
184	84.7	C3	WABJ	22648	C	MI	ADRIAN
184	84.7	C2	WMIC	59026	D	MI	SANDUSKY
184	84.7	A	WSJM	74004	C	MI	ST. JOSEPH
184	84.7	A	WYGR	74248	D	MI	WYOMING
184	84.7	C3	KQSP	49307	D	MN	SHAKOPEE
184	84.7	C3	KWAD	28649	B	MN	WADENA
184	84.7	C2	KCXL	1162	D	MO	LIBERTY
184	84.7	C2	KJPW	53877	D	MO	WAYNESVILLE
184	84.7	C2	WQBC	60000	B	MS	VICKSBURG
184	84.7	C3	KCAP	8669	B	MT	HELENA
184	84.7	C3	WDYT	6817	D	NC	KINGS MOUNTAIN
184	84.7	C3	WLLN	26151	D	NC	LILLINGTON
184	84.7	C3	WWNB	14672	C	NC	NEW BERN
184	84.7	A	WARR	31897	D	NC	WARRENTON
184	84.7	C2	KWBE	12950	C	NE	BEATRICE
184	84.7	A	KCQL	29520	C	NM	AZTEC
184	84.7	C3	KSEL	4815	C	NM	PORTALES
184	84.7	C2	KHIT	38458	C	NV	RENO
184	84.7	A	WWSC	49092	C	NY	GLENS FALLS
184	84.7	C3	WSFW	5391	D	NY	SENECA FALLS
184	84.7	A	WUSP	4680	D	NY	UTICA
184	84.7	C2	KVSO	11182	C	OK	ARDMORE
184	84.7	C2	KTJS	22821	B	OK	HOBART
184	84.7	C3	KTHH	39485	D	OR	ALBANY
184	84.7	C3	KLAD	3408	B	OR	KLAMATH FALLS
184	84.7	A	KSKR	17415	C	OR	ROSEBURG
184	84.7	A	WRTA	67505	C	PA	ALTOONA
184	84.7	C2	WVCH	74166	D	PA	CHESTER
184	84.7	C3	WEJL	66363	D	PA	SCRANTON
184	84.7	A	WOQI	64593	B	PR	ADJUNTAS
184	84.7	C3	WDKD	15835	D	SC	KINGSTREE
184	84.7	A	WKZK	24696	D	SC	NORTH AUGUSTA
184	84.7	C2	KWAT	60856	B	SD	WATERTOWN
184	84.7	A	WFWL	4801	D	TN	CAMDEN
184	84.7	A	WENR	39379	D	TN	ENGLEWOOD
184	84.7	A	WEEN	36220	D	TN	LAFAYETTE
184	84.7	C2	WGUE	33672	D	TN	MEMPHIS
184	84.7	C2	KGNC	63159	B	TX	AMARILLO
184	84.7	C2	KGBC	26002	B	TX	GALVESTON
184	84.7	C3	KCWM	21673	B	TX	HONDO
184	84.7	A	KCYL	57584	C	TX	LAMPASAS
184	84.7	A	KTMP	14478	C	UT	HEBER CITY
184	84.7	A	WRAA	12572	D	VA	LURAY
184	84.7	A	WKPA	59709	D	VA	LYNCHBURG
184	84.7	C3	WREJ	21434	D	VA	SANDSTON
184	84.7	C3	WTZE	64664	D	VA	TAZEWELL
184	84.7	A	KITI	53398	B	WA	CENTRALIA-CHEHALIS
184	84.7	C2	KCLX	15270	C	WA	COLFAX
184	84.7	C3	WGBW	74127	B	WI	DENMARK
184	84.7	A	WLKD	55210	B	WI	MINOCQUA
184	84.7	C2	WDSM	71356	B	WI	SUPERIOR
184	84.7	C3	WZPS	61277	D	WV	HUNTINGTON
184	84.7	A	WFSP	70624	D	WV	KINGWOOD
184	84.7	C3	WKKX	72172	D	WV	WHEELING
184	84.7	C3	WSLW	59678	D	WV	WHITE SULPHUR SPRING
184	84.7	C2	XEAW	102914	B	NL	MONTERREY
184	84.7	C2	CHHA	164929	C	ON	TORONTO
185	84.9	A	WGSV	25675	D	AL	GUNTERSVILLE
185	84.9	A	WTLM	22876	D	AL	OPELIKA
185	84.9	C3	KSMD	11743	D	AR	SEARCY
185	84.9	C3	KSZL	21496	C	CA	BARSTOW
185	84.9	C3	KMJE	160999	B	CA	OLIVEHURST
185	84.9	C3	KUNX	70562	C	CA	SANTA PAULA
185	84.9	C3	KCEO	67666	B	CA	VISTA
185	84.9	C3	KLLK	65697	B	CA	WILLITS
185	84.9	C3	KRKY	24745	D	CO	GRANBY
185	84.9	C2	WNVY	4130	D	FL	CANTONMENT
185	84.9	C3	WKIZ	11193	B	FL	KEY WEST
185	84.9	A	WQBQ	73913	D	FL	LEESBURG

185	84.9	C2	WCCF	28897	B	FL	PUNTA GORDA
185	84.9	C2	WPBS	42070	D	GA	CONYERS
185	84.9	A	WDAL	54518	D	GA	DALTON
185	84.9	C2	WCEH	67705	D	GA	HAWKINSVILLE
185	84.9	A	WPAX	37034	C	GA	THOMASVILLE
185	84.9	C3	KCIK	161239	B	HI	KIHEI
185	84.9	C2	KBKB	64567	D	IA	FORT MADISON
185	84.9	C2	KIFG	52021	D	IA	IOWA FALLS
185	84.9	C3	KCID	68593	C	ID	CALDWELL
185	84.9	C3	KLER	9886	B	ID	OROFINO
185	84.9	C2	WLPO	36645	B	IL	LASALLE
185	84.9	C3	WPMB	42091	D	IL	VANDALIA
185	84.9	C3	WLYV	42082	C	IN	FORT WAYNE
185	84.9	A	WLOI	36542	D	IN	LA PORTE
185	84.9	C3	WAMW	25210	D	IN	WASHINGTON
185	84.9	C2	KMDO	22097	D	KS	FORT SCOTT
185	84.9	A	WANY	835	D	KY	ALBANY
185	84.9	C2	WNES	46946	D	KY	CENTRAL CITY
185	84.9	C3	WYGH	25901	D	KY	PARIS
185	84.9	C2	WPYR	47403	D	LA	BATON ROUGE
185	84.9	C3	WROL	9139	D	MA	BOSTON
185	84.9	C2	WXLA	16848	D	MI	DIMONDALE
185	84.9	C3	WARD	79338	B	MI	PETOSKEY
185	84.9	C2	KMHL	32999	C	MN	MARSHALL
185	84.9	C3	KOMC	68415	D	MO	BRANSON
185	84.9	C3	KRLL	67381	D	MO	CALIFORNIA
185	84.9	C3	KCHR	61145	D	MO	CHARLESTON
185	84.9	C3	KTTN	39167	D	MO	TRENTON
185	84.9	C2	KYRO	59251	D	MO	TROY
185	84.9	C3	WXTN	27486	D	MS	BENTON
185	84.9	C3	WGCM	31216	C	MS	GULFPORT
185	84.9	C3	KBOZ	16775	B	MT	BOZEMAN
185	84.9	C2	WPCM	9082	D	NC	BURLINGTON-GRAHAM
185	84.9	C3	WRRZ	73966	D	NC	CLINTON
185	84.9	C2	WGAI	72731	B	NC	ELIZABETH CITY
185	84.9	A	WHIP	43740	D	NC	MOORESVILLE
185	84.9	C2	KVOX	135847	B	ND	FARGO
185	84.9	C2	KSJB	10778	B	ND	JAMESTOWN
185	84.9	C2	KRVN	48002	B	NE	LEXINGTON
185	84.9	C2	KOMJ	74104	C	NE	OMAHA
185	84.9	C2	WOND	61102	C	NJ	PLEASANTVILLE
185	84.9	C3	KKIM	25524	D	NM	ALBUQUERQUE
185	84.9	A	WCSS	23456	C	NY	AMSTERDAM
185	84.9	C3	WGBB	72091	C	NY	FREEPORT
185	84.9	C3	WHVW	41870	D	NY	HYDE PARK
185	84.9	C2	WCHN	13826	D	NY	NORWICH
185	84.9	C2	WROC	71205	B	NY	ROCHESTER
185	84.9	A	WOUB	50145	C	OH	ATHENS
185	84.9	C3	WBCO	7111	D	OH	BUCYRUS
185	84.9	C3	WILE	3363	D	OH	CAMBRIDGE
185	84.9	C3	WDAO	31880	D	OH	DAYTON
185	84.9	C3	WASN	72100	D	OH	YOUNGSTOWN
185	84.9	C2	KGYN	65152	B	OK	GUYMON
185	84.9	C2	KTLV	21555	D	OK	MIDWEST CITY
185	84.9	C3	KHSN	4082	C	OR	COOS BAY
185	84.9	A	WLEM	53581	D	PA	EMPORIUM
185	84.9	A	WJET	33769	C	PA	ERIE
185	84.9	C2	WLLI	56364	D	PA	SOMERSET
185	84.9	A	WRAC	15325	C	PA	WILLIAMSPORT
185	84.9	C3	WBLQ	71722	C	RI	WESTERLY
185	84.9	C2	WBAJ	41504	D	SC	BLYTHEWOOD
185	84.9	C2	WQSC	34590	C	SC	CHARLESTON
185	84.9	C3	WPJF	73297	D	SC	GREENVILLE
185	84.9	A	WLSC	29541	C	SC	LORIS
185	84.9	A	WNWS	66660	D	TN	BROWNSVILLE
185	84.9	C2	WETB	44050	D	TN	JOHNSON CITY
185	84.9	A	WBLC	36691	D	TN	LENOIR CITY
185	84.9	C2	WMGC	12313	D	TN	MURFREESBORO
185	84.9	C2	KPYN	2766	D	TX	ATLANTA
185	84.9	C2	KYOK	40484	D	TX	CONROE
185	84.9	C2	KAND	13968	C	TX	CORSICANA
185	84.9	C2	KCRS	42015	B	TX	MIDLAND

185	84.9	C2	KVJY	64629	B	TX	PHARR
185	84.9	C2	KQQB	67285	D	TX	STOCKDALE
185	84.9	C3	KLGN	63831	B	UT	LOGAN
185	84.9	C3	KMTI	59035	B	UT	MANTI
185	84.9	C3	WWVT	48622	D	VA	CHRISTIANSBURG
185	84.9	C3	WCRW	54876	D	VA	LEESBURG
185	84.9	A	WKVT	57781	C	VT	BRATTLEBORO
185	84.9	C3	WDEV	54866	B	VT	WATERBURY
185	84.9	A	KLOG	70647	C	WA	KELSO
185	84.9	C3	KBRC	39496	B	WA	MOUNT VERNON
185	84.9	A	KSUH	32339	C	WA	PUYALLUP
185	84.9	C3	KALE	63359	B	WA	RICHLAND
185	84.9	C3	WJMC	67196	C	WI	RICE LAKE
185	84.9	C2	WNWC	17381	D	WI	SUN PRAIRIE
185	84.9	A	WSWW	19534	C	WV	CHARLESTON
186	85.1	A	WZOB	9797	D	AL	FORT PAYNE
186	85.1	C2	WNZZ	12321	D	AL	MONTGOMERY
186	85.1	C2	WLPR	24454	D	AL	PRICHARD
186	85.1	A	WKAX	57623	D	AL	RUSSELLVILLE
186	85.1	A	WKDG	63652	D	AL	SUMITON
186	85.1	C2	KCAB	31885	D	AR	DARDANELLE
186	85.1	A	KXAR	33763	C	AR	HOPE
186	85.1	A	KCAT	30138	C	AR	PINE BLUFF
186	85.1	C3	KZZZ	8387	C	AZ	BULLHEAD CITY
186	85.1	C3	KAZM	64494	B	AZ	SEDONA
186	85.1	C3	KTUC	35684	C	AZ	TUCSON
186	85.1	C3	KATA	41244	C	CA	ARCATA
186	85.1	C3	KGBA	8174	C	CA	HEBER
186	85.1	C3	KMPG	53658	D	CA	HOLLISTER
186	85.1	C2	KFRN	21005	B	CA	LONG BEACH
186	85.1	C3	KVON	74430	B	CA	NAPA
186	85.1	A	KPTR	35496	C	CA	PALM SPRINGS
186	85.1	C2	KRZR	2096	C	CA	VISALIA
186	85.1	C3	KSIR	48396	B	CO	BRUSH
186	85.1	C3	KFCS	51816	D	CO	COLORADO SPRINGS
186	85.1	C3	WDJZ	8516	D	CT	BRIDGEPORT
186	85.1	A	WNTF	14556	D	FL	BITHLO
186	85.1	C3	WNPL	160167	B	FL	GOLDEN GATE
186	85.1	C2	WKTZ	31937	D	FL	JACKSONVILLE
186	85.1	C2	WWTG	27194	B	FL	LAKE PLACID
186	85.1	C3	WPBR	50333	C	FL	LANTANA
186	85.1	C3	WTOT	6751	B	FL	MARIANNA
186	85.1	C2	WSDV	48671	C	FL	SARASOTA
186	85.1	A	WZHR	74550	C	FL	ZEPHYRHILLS
186	85.1	C3	WUFE	73	D	GA	BAXLEY
186	85.1	C3	WKLY	30043	D	GA	HARTWELL
186	85.1	C3	KDSN	39380	D	IA	DENISON
186	85.1	C2	KNIA	39463	D	IA	KNOXVILLE
186	85.1	C3	KRXK	12664	C	ID	REXBURG
186	85.1	C3	WKTA	52909	D	IL	EVANSTON
186	85.1	C2	WLDS	30969	D	IL	JACKSONVILLE
186	85.1	A	WLUV	2255	D	IL	LOVES PARK
186	85.1	C3	WGGH	70253	D	IL	MARION
186	85.1	C3	WFXN	43199	C	IL	MOLINE
186	85.1	A	WTRC	51728	C	IN	ELKHART
186	85.1	A	WILO	33468	B	IN	FRANKFORT
186	85.1	C2	WPGW	73877	D	IN	PORTLAND
186	85.1	C2	WSLM	17153	D	IN	SALEM
186	85.1	C3	KMMM	37126	B	KS	PRATT
186	85.1	C3	KMAJ	42014	B	KS	TOPEKA
186	85.1	C3	KULY	198	B	KS	ULYSSES
186	85.1	C3	KKLE	31892	D	KS	WINFIELD
186	85.1	A	WXAM	40213	D	KY	BUFFALO
186	85.1	C3	WEKC	72790	D	KY	WILLIAMSBURG
186	85.1	C3	KJIN	25521	C	LA	HOUMA
186	85.1	A	WGAW	72088	C	MA	GARDNER
186	85.1	A	WNAW	4823	C	MA	NORTH ADAMS
186	85.1	C2	WKDI	4131	D	MD	DENTON
186	85.1	C2	WBRN	70506	D	MI	BIG RAPIDS
186	85.1	A	WMIQ	64026	C	MI	IRON MOUNTAIN
186	85.1	C2	WJMS	57223	B	MI	IRONWOOD
186	85.1	C2	WPHM	25988	B	MI	PORT HURON

186	85.1	C3	WLBY	41081	D	MI	SALINE
186	85.1	C2	KOZY	34971	B	MN	GRAND RAPIDS
186	85.1	A	KDWA	32986	D	MN	HASTINGS
186	85.1	C3	KKOJ	35056	D	MN	JACKSON
186	85.1	C2	WMIN	161428	B	MN	SAUK RAPIDS
186	85.1	C3	KWNO	72152	C	MN	WINONA
186	85.1	C2	KDKD	12058	D	MO	CLINTON
186	85.1	C3	KLTI	43535	D	MO	MACON
186	85.1	C3	KTUI	41171	D	MO	SULLIVAN
186	85.1	A	KWPM	47952	C	MO	WEST PLAINS
186	85.1	A	WCLD	54530	C	MS	CLEVELAND
186	85.1	A	WCJU	71281	C	MS	COLUMBIA
186	85.1	C2	WALT	48640	B	MS	MERIDIAN
186	85.1	C3	WMIS	47456	C	MS	NATCHEZ
186	85.1	C3	KBOW	7911	B	MT	BUTTE
186	85.1	C2	KEIN	56664	B	MT	GREAT FALLS
186	85.1	C3	KOFI	35368	B	MT	KALISPELL
186	85.1	C3	WRTG	9072	D	NC	GARNER
186	85.1	C3	WJNC	73143	C	NC	JACKSONVILLE
186	85.1	C3	WIXE	43533	D	NC	MONROE
186	85.1	C2	WCVP	10695	D	NC	MURPHY
186	85.1	A	WIAM	37450	B	NC	WILLIAMSTON
186	85.1	C3	KWTL	69201	B	ND	GRAND FORKS
186	85.1	C2	KCJB	55681	B	ND	MINOT
186	85.1	C2	KLMS	54708	B	NE	LINCOLN
186	85.1	C3	KOOQ	69701	B	NE	NORTH PLATTE
186	85.1	C3	KOLT	67471	B	NE	SCOTTSBLUFF
186	85.1	C2	KCTY	35658	D	NE	WAYNE
186	85.1	A	WCTC	55180	C	NJ	NEW BRUNSWICK
186	85.1	C2	KATK	54513	B	NM	CARLSBAD
186	85.1	C3	WLNL	37481	D	NY	HORSEHEADS
186	85.1	C2	WJJL	39517	D	NY	NIAGARA FALLS
186	85.1	A	WRNY	53657	D	NY	ROME
186	85.1	C2	WVKO	22341	D	OH	COLUMBUS
186	85.1	C2	WJTB	64644	D	OH	NORTH RIDGEVILLE
186	85.1	C2	KADA	33259	C	OK	ADA
186	85.1	C2	KTLQ	16567	D	OK	TAHLEQUAH
186	85.1	C3	KAST	74433	B	OR	ASTORIA
186	85.1	C3	KXOR	31037	D	OR	JUNCTION CITY
186	85.1	A	KMED	14352	B	OR	MEDFORD
186	85.1	A	WHOL	36987	D	PA	ALLENTOWN
186	85.1	A	WFRA	49777	C	PA	FRANKLIN
186	85.1	C3	WECZ	55710	D	PA	PUNXSUTAWNEY
186	85.1	C2	WHYF	26973	D	PA	SHIREMANSTOWN
186	85.1	C3	WMTI	72452	B	PR	MOROVIS
186	85.1	C3	WPMZ	4377	D	RI	EAST PROVIDENCE
186	85.1	C2	WGTN	23899	C	SC	GEORGETOWN
186	85.1	C2	WHGS	25916	B	SC	HAMPTON
186	85.1	C2	KSDN	25120	B	SD	ABERDEEN
186	85.1	C3	KOTA	17678	B	SD	RAPID CITY
186	85.1	A	WJPJ	6582	D	TN	HUMBOLDT
186	85.1	A	WMAK	27139	D	TN	LOBELVILLE
186	85.1	A	WDBL	15960	D	TN	SPRINGFIELD
186	85.1	C3	KSLI	54843	B	TX	ABILENE
186	85.1	A	KHVL	70720	C	TX	HUNTSVILLE
186	85.1	C2	KZZN	19507	C	TX	LITTLEFIELD
186	85.1	C2	KPLT	35483	C	TX	PARIS
186	85.1	C2	KOLE	62238	C	TX	PORT ARTHUR
186	85.1	C2	KTEM	63200	C	TX	TEMPLE
186	85.1	C3	KYZS	72779	C	TX	TYLER
186	85.1	C3	KDYL	27458	D	UT	SOUTH SALT LAKE
186	85.1	A	WBTX	40649	D	VA	BROADWAY-TIMBERVILLE
186	85.1	A	WODI	60771	C	VA	BROOKNEAL
186	85.1	A	WFIC	59418	D	VA	COLLINSVILLE
186	85.1	A	WREL	19671	C	VA	LEXINGTON
186	85.1	A	KBUP	34486	C	WA	OLYMPIA
186	85.1	C3	KTCR	7918	B	WA	SELAH
186	85.1	C2	KMBI	65985	D	WA	SPOKANE
186	85.1	C3	WHBY	73660	B	WI	KIMBERLY
186	85.1	A	WRCO	22793	C	WI	RICHLAND CENTER
186	85.1	C1	WNNR	40501	D	WV	BECKLEY
186	85.1	C2	WMMN	21171	D	WV	FAIRMONT

186	85.1	A	WEPM	53484	C	WV	MARTINSBURG
186	85.1	A	WEIR	40873	B	WV	WEIRTON
187	85.3	A	WQHC	57437	D	AL	HANCEVILLE
187	85.3	A	WHOG	27434	D	AL	HOBSON CITY
187	85.3	C2	WOPP	17829	B	AL	OPP
187	85.3	A	WJAM	947	C	AL	SELMA
187	85.3	A	KVRC	24734	C	AR	ARKADELPHIA
187	85.3	C3	KCCB	60196	D	AR	CORNING
187	85.3	C2	KXJK	22054	D	AR	FORREST CITY
187	85.3	C3	KAZG	11272	D	AZ	SCOTTSDALE
187	85.3	A	KPOD	72537	C	CA	CRESCENT CITY
187	85.3	C2	KFIV	12959	B	CA	MODESTO
187	85.3	A	KLOA	459	C	CA	RIDGECREST
187	85.3	A	KEZY	28663	C	CA	SAN BERNARDINO
187	85.3	C2	KLSD	34452	B	CA	SAN DIEGO
187	85.3	C3	KUHL	24952	B	CA	SANTA MARIA
187	85.3	C3	KOBO	17408	C	CA	YUBA CITY
187	85.3	C2	KLDC	12364	D	CO	DENVER
187	85.3	A	KDGO	55657	C	CO	DURANGO
187	85.3	A	WRYM	26314	D	CT	NEW BRITAIN
187	85.3	C3	WQXM	71202	D	FL	BARTOW
187	85.3	A	WGRO	72125	B	FL	LAKE CITY
187	85.3	C3	WSBB	64368	C	FL	NEW SMYRNA BEACH
187	85.3	C3	WPLK	54721	B	FL	PALATKA
187	85.3	C3	WTTB	58947	C	FL	VERO BEACH
187	85.3	C2	WJYZ	6617	B	GA	ALBANY
187	85.3	A	WXEM	36158	B	GA	BUFORD
187	85.3	A	WDCY	73693	D	GA	DOUGLASVILLE
187	85.3	C2	WYPZ	71216	D	GA	MACON
187	85.3	C2	WSOK	50406	C	GA	SAVANNAH
187	85.3	A	WRLA	57880	C	GA	WEST POINT
187	85.3	C3	KWAI	54613	B	HI	HONOLULU
187	85.3	C3	KOZE	140	B	ID	LEWISTON
187	85.3	C2	KLIX	3404	B	ID	TWIN FALLS
187	85.3	A	WCSJ	17039	D	IL	MORRIS
187	85.3	C2	WOAM	33878	B	IL	PEORIA
187	85.3	C3	WBRI	54706	D	IN	INDIANAPOLIS
187	85.3	C3	WTCJ	18277	C	IN	TELL CITY
187	85.3	C3	KGNO	37130	B	KS	DODGE CITY
187	85.3	C2	KKAN	70774	C	KS	PHILLIPSBURG
187	85.3	C3	WAIN	67857	D	KY	COLUMBIA
187	85.3	C3	WCBR	70617	D	KY	RICHMOND
187	85.3	A	WKKS	7319	D	KY	VANCEBURG
187	85.3	C2	KSYL	9750	B	LA	ALEXANDRIA
187	85.3	C3	KSYB	49016	D	LA	SHREVEPORT
187	85.3	A	WIZZ	54779	D	MA	GREENFIELD
187	85.3	C2	WBAE	49983	C	ME	PORTLAND
187	85.3	C3	WFLT	11025	D	MI	FLINT
187	85.3	A	WHTC	27470	C	MI	HOLLAND
187	85.3	C3	WAGN	24584	C	MI	MENOMINEE
187	85.3	C3	WBET	22120	C	MI	STURGIS
187	85.3	C2	WTCM	70524	B	MI	TRAVERSE CITY
187	85.3	C2	KQAQ	56811	B	MN	AUSTIN
187	85.3	C3	KJJK	76	B	MN	FERGUS FALLS
187	85.3	A	KWLM	36377	C	MN	WILLMAR
187	85.3	C3	KAOL	33387	D	MO	CARROLLTON
187	85.3	C3	KLFJ	17137	D	MO	SPRINGFIELD
187	85.3	C2	WEW	1088	D	MO	ST. LOUIS
187	85.3	C2	WTWZ	73601	D	MS	CLINTON
187	85.3	C3	WRJW	52043	D	MS	PICAYUNE
187	85.3	C2	WLRC	3494	D	MS	WALNUT
187	85.3	C3	KBUL	16772	B	MT	BILLINGS
187	85.3	C3	KMPT	71754	B	MT	EAST MISSOULA
187	85.3	A	WSSG	14390	D	NC	GOLDSBORO
187	85.3	C3	WYCV	22552	D	NC	GRANITE FALLS
187	85.3	A	WMFA	24697	C	NC	RAEFORD
187	85.3	A	WCBT	71250	C	NC	ROANOKE RAPIDS
187	85.3	A	WTXY	62232	D	NC	WHITEVILLE
187	85.3	C3	WPIP	41508	D	NC	WINSTON-SALEM
187	85.3	C2	KXMR	2211	B	ND	BISMARCK
187	85.3	C3	KTNC	8081	C	NE	FALLS CITY
187	85.3	A	WWNH	26343	C	NH	MADBURY

187	85.3	A	WRNJ	76913	B	NJ	HACKETTSTOWN
187	85.3	A	WGYM	61110	D	NJ	HAMMONTON
187	85.3	C3	KVSF	59101	C	NM	SANTA FE
187	85.3	C3	KLAV	70690	C	NV	LAS VEGAS
187	85.3	C3	WVOX	28024	D	NY	NEW ROCHELLE
187	85.3	C3	WDOS	68738	D	NY	ONEONTA
187	85.3	A	WIRY	73035	C	NY	PLATTSBURGH
187	85.3	A	WGGO	9409	D	NY	SALAMANCA
187	85.3	A	WATN	11624	C	NY	WATERTOWN
187	85.3	C3	WBLL	69627	D	OH	BELLEFONTAINE
187	85.3	C3	WINW	8549	D	OH	CANTON
187	85.3	A	WMPO	18021	D	OH	MIDDLEPORT-POMEROY
187	85.3	C2	KKRX	50213	B	OK	LAWTON
187	85.3	C2	KSPI	63441	D	OK	STILLWATER
187	85.3	C2	KOHU	27077	B	OR	HERMISTON
187	85.3	C2	KGDD	71752	D	OR	PORTLAND
187	85.3	C3	WHLM	12465	D	PA	BLOOMSBURG
187	85.3	C2	WKFB	10026	D	PA	JEANNETTE
187	85.3	A	WTRN	1056	C	PA	TYRONE
187	85.3	C3	WTIL	40780	B	PR	MAYAGUEZ
187	85.3	C3	WEXS	12819	B	PR	PATILLAS
187	85.3	A	WCRE	16405	D	SC	CHERAW
187	85.3	A	WPCC	36720	D	SC	CLINTON
187	85.3	A	WJBS	19826	D	SC	HOLLY HILL
187	85.3	C2	KXRB	61322	D	SD	SIOUX FALLS
187	85.3	C3	WNOO	53955	D	TN	CHATTANOOGA
187	85.3	C3	WHEW	681	D	TN	FRANKLIN
187	85.3	A	WVLZ	43771	D	TN	KNOXVILLE
187	85.3	A	WHDM	61591	D	TN	MCKENZIE
187	85.3	C2	KACT	74562	B	TX	ANDREWS
187	85.3	C2	KIBL	74441	C	TX	BEEVILLE
187	85.3	C3	KXYL	71105	C	TX	BROWNWOOD
187	85.3	C3	KNSH	39591	B	TX	CANYON
187	85.3	C2	KVOZ	6429	B	TX	DEL MAR HILLS
187	85.3	C3	KQBU	67065	B	TX	EL PASO
187	85.3	C2	KDFT	145	D	TX	FERRIS
187	85.3	C3	KERV	25378	C	TX	KERRVILLE
187	85.3	C3	KBRZ	12156	D	TX	MISSOURI CITY
187	85.3	C3	WTNT	70036	D	VA	ALEXANDRIA
187	85.3	C3	WLRV	29514	D	VA	LEBANON
187	85.3	C2	WKQA	29597	D	VA	NORFOLK
187	85.3	A	WKBA	67180	D	VA	VINTON
187	85.3	A	WSYB	25740	B	VT	RUTLAND
187	85.3	C2	KARI	5351	B	WA	BLAINE
187	85.3	C3	KITZ	9737	C	WA	SILVERDALE
187	85.3	A	WIGM	70517	C	WI	MEDFORD
187	85.3	A	WPVL	35514	B	WI	PLATTEVILLE
187	85.3	C2	WPDR	35516	D	WI	PORTAGE
187	85.3	C3	KRSV	72020	B	WY	AFTON
188	85.5	C3	WAYE	5354	D	AL	BIRMINGHAM
188	85.5	A	WHEP	63429	D	AL	FOLEY
188	85.5	C3	WGYV	7902	D	AL	GREENVILLE
188	85.5	A	WZCT	6357	D	AL	SCOTTSBORO
188	85.5	C3	KOFC	72491	D	AR	FAYETTEVILLE
188	85.5	C2	KMTL	23871	D	AR	SHERWOOD
188	85.5	C3	KAAA	55492	C	AZ	KINGMAN
188	85.5	A	KNOT	52000	C	AZ	PRESCOTT
188	85.5	C3	KTAN	23446	B	AZ	SIERRA VISTA
188	85.5	C2	KBLU	62233	B	AZ	YUMA
188	85.5	C2	KGEO	36233	C	CA	BAKERSFIELD
188	85.5	C2	KVTO	28681	C	CA	BERKELEY
188	85.5	C3	KNWZ	12130	B	CA	COACHELLA
188	85.5	A	WBZW	1185	D	FL	APOPKA
188	85.5	C2	WFLL	67812	C	FL	FORT LAUDERDALE
188	85.5	C3	WAJD	24209	D	FL	GAINESVILLE
188	85.5	A	WOKC	50166	D	FL	OKEECHOBEE
188	85.5	C3	WQBN	74155	D	FL	TEMPLE TERRACE
188	85.5	C3	WFAM	20595	D	GA	AUGUSTA
188	85.5	A	WCOH	48739	C	GA	NEWNAN
188	85.5	A	WTNL	73931	D	GA	REIDSVILLE
188	85.5	A	WZOT	7041	D	GA	ROCKMART
188	85.5	C2	WWIO	38286	D	GA	ST. MARYS

188	85.5	C3	WRFV	21807	B	GA	VALDOSTA
188	85.5	C2	KLGE	35429	B	IA	ALGONA
188	85.5	C3	KJAN	73031	D	IA	ATLANTIC
188	85.5	C3	KWLC	39255	C	IA	DECORAH
188	85.5	C2	KCOB	9900	D	IA	NEWTON
188	85.5	C3	KWIK	35885	C	ID	POCATELLO
188	85.5	C3	WDAN	48330	C	IL	DANVILLE
188	85.5	C3	WRAM	33712	D	IL	MONMOUTH
188	85.5	C3	WRHL	57268	D	IL	ROCHELLE
188	85.5	C2	WIHM	42644	D	IL	TAYLORVILLE
188	85.5	C2	WKRS	10450	D	IL	WAUKEGAN
188	85.5	C3	WKVI	33325	D	IN	KNOX
188	85.5	C2	KNCK	35210	D	KS	CONCORDIA
188	85.5	C2	KIND	9799	D	KS	INDEPENDENCE
188	85.5	C3	WKDZ	25887	D	KY	CADIZ
188	85.5	C3	WLCR	58742	D	KY	MT WASHINGTON
188	85.5	C3	WLSI	38388	D	KY	PIKEVILLE
188	85.5	C3	KSIG	342	C	LA	CROWLEY
188	85.5	C3	KAGY	43127	D	LA	PORT SULPHUR
188	85.5	C3	WNBK	15338	C	MA	NEWBURYPORT
188	85.5	A	WJDY	13672	D	MD	SALISBURY
188	85.5	C3	WFYC	60786	D	MI	ALMA
188	85.5	C3	WIAN	24450	C	MI	ISHPEMING
188	85.5	C2	WEBC	49689	B	MN	DULUTH
188	85.5	A	KEYL	53300	C	MN	LONG PRAIRIE
188	85.5	C2	WBKK	160559	B	MN	WILTON
188	85.5	A	KGIR	64622	D	MO	CAPE GIRARDEAU
188	85.5	C2	KFAL	34409	D	MO	FULTON
188	85.5	C3	KMVG	41561	D	MO	GLADSTONE
188	85.5	C3	KELE	12699	D	MO	MOUNTAIN GROVE
188	85.5	C3	WJBI	4050	D	MS	BATESVILLE
188	85.5	A	WTYL	68657	D	MS	TYLERTOWN
188	85.5	A	WHNC	56373	D	NC	HENDERSON
188	85.5	A	WRKB	22029	D	NC	KANNAPOLIS
188	85.5	C3	WNOS	54363	C	NC	NEW BERN
188	85.5	A	WXKL	72127	D	NC	SANFORD
188	85.5	C3	KDDR	60499	B	ND	OAKES
188	85.5	C2	KTTT	28148	D	NE	COLUMBUS
188	85.5	C3	KAMI	69845	D	NE	COZAD
188	85.5	A	WTSV	17795	C	NH	CLAREMONT
188	85.5	A	WKXL	8694	C	NH	CONCORD
188	85.5	A	WJDM	54563	D	NJ	ELIZABETH
188	85.5	C2	KSVF	52065	B	NM	ARTESIA
188	85.5	C3	KCLV	74565	C	NM	CLOVIS
188	85.5	C3	KGAK	23050	B	NM	GALLUP
188	85.5	C3	KNNR	89558	C	NV	SPARKS
188	85.5	A	WWLE	72622	D	NY	CORNWALL
188	85.5	A	WMML	49715	C	NY	GLENS FALLS
188	85.5	A	WICY	36122	C	NY	MALONE
188	85.5	C3	WNYG	5208	D	NY	MEDFORD
188	85.5	A	WMCR	70890	D	NY	ONEIDA
188	85.5	C1	WYLF	39466	D	NY	PENN YAN
188	85.5	C2	WKTX	42365	D	OH	CORTLAND
188	85.5	C2	WCNW	69989	D	OH	FAIRFIELD
188	85.5	A	WLOH	73217	D	OH	LANCASTER
188	85.5	C2	WCWA	19627	C	OH	TOLEDO
188	85.5	C2	KADS	29030	C	OK	ELK CITY
188	85.5	C2	KAGO	23245	B	OR	KLAMATH FALLS
188	85.5	A	KQEN	40386	C	OR	ROSEBURG
188	85.5	C3	KODL	36629	B	OR	THE DALLES
188	85.5	C3	KCUP	645	C	OR	TOLEDO
188	85.5	C2	WAYC	51881	D	PA	BEDFORD
188	85.5	A	WBPZ	37740	C	PA	LOCK HAVEN
188	85.5	A	WCBG	27402	D	PA	WAYNESBORO
188	85.5	A	WCHE	71279	D	PA	WEST CHESTER
188	85.5	C3	WOIZ	54483	B	PR	GUAYANILLA
188	85.5	A	WNRI	1734	D	RI	WOONSOCKET
188	85.5	A	WAHT	24482	D	SC	CLEMSON
188	85.5	A	WFGN	72057	D	SC	GAFFNEY
188	85.5	C2	WALD	27463	D	SC	JOHNSONVILLE
188	85.5	C1	KDSJ	24553	B	SD	DEADWOOD
188	85.5	C3	KOKK	15268	B	SD	HURON

188	85.5	C3	WKBL	57887	D	TN	COVINGTON
188	85.5	A	WMRO	11749	D	TN	GALLATIN
188	85.5	A	WBBX	52597	D	TN	KINGSTON
188	85.5	A	WOCV	50359	D	TN	ONEIDA
188	85.5	A	WUAT	10397	D	TN	PIKEVILLE
188	85.5	C3	KBST	33684	C	TX	BIG SPRING
188	85.5	C3	KNGR	48311	D	TX	DAINGERFIELD
188	85.5	C3	KHBR	34524	D	TX	HILLSBORO
188	85.5	C2	KEBE	70741	C	TX	JACKSONVILLE
188	85.5	C2	KCOX	35710	D	TX	JASPER
188	85.5	C3	KFIT	34430	D	TX	LOCKHART
188	85.5	C3	KSEY	71536	C	TX	SEYMOUR
188	85.5	C3	KJIM	65590	D	TX	SHERMAN
188	85.5	C3	KEYY	5201	C	UT	PROVO
188	85.5	A	WAMV	12919	D	VA	AMHERST
188	85.5	A	WCVA	14711	C	VA	CULPEPER
188	85.5	A	WWDN	67269	D	VA	DANVILLE
188	85.5	A	WNRV	67589	D	VA	NARROWS-PEARISBURG
188	85.5	C3	WXGI	74207	D	VA	RICHMOND
188	85.5	C3	KXRO	52674	B	WA	ABERDEEN
188	85.5	C3	KWIQ	35886	B	WA	MOSES LAKE NORTH
188	85.5	A	WOBT	49801	C	WI	RHINELANDER
188	85.5	A	WEVR	25992	D	WI	RIVER FALLS
188	85.5	C3	WFHR	73053	B	WI	WISCONSIN RAPIDS
188	85.5	A	WBUC	9301	D	WV	BUCKHANNON
188	85.5	A	WZZW	506	D	WV	MILTON
188	85.5	C3	KOWB	24700	B	WY	LARAMIE
188	85.5	C3	KRKK	5301	B	WY	ROCK SPRINGS
188	85.5	C2	XENV	103131	C	NL	MONTERREY
188	85.5	C2	CFTR	98798	B	ON	TORONTO
189	85.7	C3	KINY	823	B	AK	JUNEAU
189	85.7	C2	WHOS	44023	D	AL	DECATUR
189	85.7	A	WMXB	68420	B	AL	TUSCALOOSA
189	85.7	C2	WACQ	1018	D	AL	TUSKEGEE
189	85.7	C3	KAAB	39607	D	AR	BATESVILLE
189	85.7	C2	KVMA	39618	D	AR	MAGNOLIA
189	85.7	C3	KJAA	24161	C	AZ	GLOBE
189	85.7	C3	KINO	63925	C	AZ	WINSLOW
189	85.7	C3	KIXW	4	D	CA	APPLE VALLEY
189	85.7	C3	KPAY	22975	B	CA	CHICO
189	85.7	C2	KHOT	39566	D	CA	MADERA
189	85.7	A	KOWL	55493	C	CA	SOUTH LAKE TAHOE
189	85.7	C3	KKCL	35517	D	CO	LOVELAND
189	85.7	C3	WNZF	134066	B	FL	BUNNELL
189	85.7	C2	WFWN	2882	C	FL	FORT MYERS
189	85.7	C3	WLZR	60388	D	FL	MELBOURNE
189	85.7	C3	WLTG	27694	B	FL	PANAMA CITY
189	85.7	C2	WGRA	38639	D	GA	CAIRO
189	85.7	A	WPBC	36144	D	GA	DECATUR
189	85.7	C2	WUFF	21212	D	GA	EASTMAN
189	85.7	C2	WQCH	54912	D	GA	LAFAYETTE
189	85.7	A	WGTJ	23911	D	GA	MURRAYVILLE
189	85.7	A	WWNS	54804	C	GA	STATESBORO
189	85.7	C3	KUAM	51238	B	GU	AGANA
189	85.7	C3	KQNG	1752	B	HI	KEKAHA
189	85.7	C2	KLEM	32998	D	IA	LE MARS
189	85.7	C3	KILJ	34605	D	IA	MOUNT PLEASANT
189	85.7	C3	KQWC	24660	D	IA	WEBSTER CITY
189	85.7	C2	KBGN	48249	D	ID	CALDWELL
189	85.7	A	KVSI	67811	C	ID	MONTPELIER
189	85.7	C3	KRPL	35561	C	ID	MOSCOW
189	85.7	A	WKEI	70276	C	IL	KEWANEE
189	85.7	C2	WLBH	40702	D	IL	MATTOON
189	85.7	C2	WMCL	15478	D	IL	MCLEANSBORO
189	85.7	C2	WCSI	72261	D	IN	COLUMBUS
189	85.7	C2	KIUL	67041	C	KS	GARDEN CITY
189	85.7	C2	KWBW	18069	C	KS	HUTCHINSON
189	85.7	C3	KQNK	52681	D	KS	NORTON
189	85.7	A	WLGC	25223	D	KY	GREENUP
189	85.7	A	WGWM	24221	D	KY	WINCHESTER
189	85.7	C2	KBRH	18184	D	LA	BATON ROUGE
189	85.7	A	WHNP	58546	D	MA	EAST LONGMEADOW

189	85.7	C3	WJDA	61159	D	MA	QUINCY
189	85.7	C2	WYRE	70352	D	MD	ANNAPOLIS
189	85.7	C2	WHFB	72174	D	MI	BENTON HARBOR-ST. JO
189	85.7	C3	WMKT	215	B	MI	CHARLEVOIX
189	85.7	C3	WTVB	67757	B	MI	COLDWATER
189	85.7	C3	WCXI	10475	D	MI	FENTON
189	85.7	C3	WNWZ	55648	D	MI	GRAND RAPIDS
189	85.7	C3	WQXO	41826	C	MI	MUNISING
189	85.7	A	KVBR	60496	C	MN	BRAINERD
189	85.7	A	KLFD	41820	D	MN	LITCHFIELD
189	85.7	C2	KOWZ	70931	D	MN	WASECA
189	85.7	C2	KYOO	36016	D	MO	BOLIVAR
189	85.7	C2	KFMZ	2	D	MO	BROOKFIELD
189	85.7	C3	KMIS	48550	D	MO	PORTAGEVILLE
189	85.7	C3	KRAP	53552	D	MO	WASHINGTON
189	85.7	C3	WXBD	37095	C	MS	BILOXI
189	85.7	A	WRPM	17476	D	MS	POPLARVILLE
189	85.7	C2	WVBG	31585	C	MS	VICKSBURG
189	85.7	A	KMMS	24170	C	MT	BOZEMAN
189	85.7	C2	WCNC	49438	C	NC	ELIZABETH CITY
189	85.7	C2	WEGG	17745	D	NC	ROSE HILL
189	85.7	A	WYAL	74223	D	NC	SCOTLAND NECK
189	85.7	A	WJRM	43632	D	NC	TROY
189	85.7	C3	KNCY	63941	D	NE	NEBRASKA CITY
189	85.7	A	WFTN	49391	C	NH	FRANKLIN
189	85.7	C2	WPGG	10448	C	NJ	ATLANTIC CITY
189	85.7	C3	KARS	25528	D	NM	BELEN
189	85.7	C3	KRZE	29518	D	NM	FARMINGTON
189	85.7	C2	KHOB	1313	B	NM	HOBBS
189	85.7	C3	KFUN	34442	C	NM	LAS VEGAS
189	85.7	C3	WHLI	38337	D	NY	HEMPSTEAD
189	85.7	A	WSGO	24130	D	NY	OSWEGO
189	85.7	A	WPTR	8726	C	NY	SCHENECTADY
189	85.7	C3	WLSV	19709	D	NY	WELLSVILLE
189	85.7	C3	WLKR	21487	D	OH	NORWALK
189	85.7	C3	WERT	56181	D	OH	VAN WERT
189	85.7	C3	KTUZ	59978	D	OK	CATOOSA
189	85.7	C2	KRMP	63794	D	OK	OKLAHOMA CITY
189	85.7	C3	KAJO	24822	D	OR	GRANTS PASS
189	85.7	A	KCKX	65569	D	OR	STAYTON
189	85.7	A	WBUT	71241	D	PA	BUTLER
189	85.7	A	WBCB	53648	C	PA	LEVITTOWN
189	85.7	C3	WZMF	59757	D	PA	NANTICOKE
189	85.7	A	WEEO	67452	D	PA	SHIPPENSBURG
189	85.7	C3	WRSJ	295	B	PR	BAYAMON
189	85.7	C2	WGCV	42020	D	SC	CAYCE
189	85.7	A	WCKI	60503	D	SC	GREER
189	85.7	C2	WZJY	47150	D	SC	MOUNT PLEASANT
189	85.7	C3	KZMX	46713	B	SD	HOT SPRINGS
189	85.7	C3	KMSD	63599	D	SD	MILBANK
189	85.7	C3	WYSH	12049	D	TN	CLINTON
189	85.7	C3	WPWT	42652	D	TN	COLONIAL HEIGHTS
189	85.7	A	WAEW	14619	D	TN	CROSSVILLE
189	85.7	C3	WDKN	18713	D	TN	DICKSON
189	85.7	A	WRKQ	43522	D	TN	MADISONVILLE
189	85.7	C3	KULF	48653	D	TX	BELLVILLE
189	85.7	C3	KWJB	8545	D	TX	CANTON
189	85.7	A	KCOM	2866	D	TX	COMANCHE
189	85.7	C2	KTMR	28191	D	TX	CONVERSE
189	85.7	C2	KSIX	13964	C	TX	CORPUS CHRISTI
189	85.7	C2	KURV	70463	B	TX	EDINBURG
189	85.7	C3	KVTT	31063	D	TX	MINERAL WELLS
189	85.7	C3	KEYE	52328	C	TX	PERRYTON
189	85.7	C2	KREW	54683	C	TX	PLAINVIEW
189	85.7	C2	KGKL	34464	B	TX	SAN ANGELO
189	85.7	C3	KDXU	60454	B	UT	ST. GEORGE
189	85.7	A	WBLT	4534	D	VA	BEDFORD
189	85.7	A	WPAK	24456	C	VA	FARMVILLE
189	85.7	A	WFVA	41813	C	VA	FREDERICKSBURG
189	85.7	C3	WHEO	46335	D	VA	STUART
189	85.7	A	WTSA	67763	C	VT	BRATTLEBORO
189	85.7	C3	WJOY	25864	C	VT	BURLINGTON

189	85.7	C3	KWLE	29237	C	WA	ANACORTES
189	85.7	A	KNTB	26892	D	WA	LAKEWOOD
189	85.7	C1	KBAM	2814	D	WA	LONGVIEW
189	85.7	C3	KFLD	16725	B	WA	PASCO
189	85.7	A	WKBH	56617	B	WI	HOLMEN
189	85.7	C3	WHA	6139	D	WI	MADISON
189	85.7	C3	WOCO	36466	D	WI	OCONTO
189	85.7	C2	WAQE	55338	D	WI	RICE LAKE
189	85.7	C3	WELD	60923	D	WV	FISHER
189	85.7	C2	WYKM	46743	D	WV	RUPERT
189	85.7	A	WVRC	62294	C	WV	SPENCER
189	85.7	C3	KTWO	11924	B	WY	CASPER
189	85.7	A	KJNT	161525	B	WY	JACKSON
189	85.7	C3	KPOW	10337	B	WY	POWELL
189	85.7	C2	CFAV	162602	B	QC	LAVAL
190	85.9	C3	KFBX	12518	B	AK	FAIRBANKS
190	85.9	A	WKWL	21743	C	AL	FLORALA
190	85.9	A	WFHK	62109	D	AL	PELL CITY
190	85.9	C3	KLYR	22056	D	AR	CLARKSVILLE
190	85.9	C3	KBJT	33663	D	AR	FORDYCE
190	85.9	A	KYBC	35866	D	AZ	COTTONWOOD
190	85.9	C3	KGvy	14662	D	AZ	GREEN VALLEY
190	85.9	A	KWXY	24252	C	CA	CATHEDRAL CITY
190	85.9	C2	KXO	35969	C	CA	EL CENTRO
190	85.9	A	KJOP	31589	C	CA	LEMOORE
190	85.9	C2	KYPA	18273	C	CA	LOS ANGELES
190	85.9	C3	KTOX	12189	C	CA	NEEDLES
190	85.9	C2	KCVV	29297	C	CA	SACRAMENTO
190	85.9	C3	KZSJ	30906	D	CA	SAN MARTIN
190	85.9	C0	KTMS	14529	B	CA	SANTA BARBARA
190	85.9	A	KJPR	129174	B	CA	SHASTA LAKE CITY
190	85.9	C3	KUKI	31619	C	CA	UKIAH
190	85.9	C3	KQSC	33731	D	CO	COLORADO SPRINGS
190	85.9	C3	KFTM	38636	C	CO	FORT MORGAN
190	85.9	C3	KUBC	73626	B	CO	MONTROSE
190	85.9	C3	WXLM	10454	D	CT	GROTON
190	85.9	C3	WAXB	66327	D	CT	RIDGEFIELD
190	85.9	A	WKFL	62365	D	FL	BUSHNELL
190	85.9	A	WTJV	25123	C	FL	DELAND
190	85.9	C2	WROS	66333	D	FL	JACKSONVILLE
190	85.9	C2	WJBW	32963	D	FL	JUPITER
190	85.9	A	WTYS	72512	C	FL	MARIANNA
190	85.9	C2	WPNN	43135	D	FL	PENSACOLA
190	85.9	C3	WSRQ	27663	D	FL	SARASOTA
190	85.9	A	WCON	25813	C	GA	CORNELIA
190	85.9	A	WDPC	73871	D	GA	DALLAS
190	85.9	A	WKEU	16783	C	GA	GRIFFIN
190	85.9	A	WBBT	66967	C	GA	LYONS
190	85.9	A	WTIF	67097	C	GA	TIFTON
190	85.9	A	WLOV	51125	D	GA	WASHINGTON
190	85.9	A	KADR	16782	C	IA	ELKADER
190	85.9	C2	KIGO	22622	D	ID	ST. ANTHONY
190	85.9	C3	WRMS	13649	D	IL	BEARDSTOWN
190	85.9	C2	WAKO	36788	D	IL	LAWRENCEVILLE
190	85.9	C3	WNVr	52910	D	IL	VERNON HILLS
190	85.9	A	WCVL	8093	D	IN	CRAWFORDSVILLE
190	85.9	A	WJOT	13538	D	IN	WABASH
190	85.9	C2	KVOE	69777	C	KS	EMPORIA
190	85.9	C3	KAYS	18074	C	KS	HAYS
190	85.9	A	WMMG	40927	D	KY	BRANDENBURG
190	85.9	A	WMOR	73280	D	KY	MOREHEAD
190	85.9	C3	WOFC	73270	D	KY	MURRAY
190	85.9	A	WLRT	36525	D	KY	NICHOLASVILLE
190	85.9	A	WTLO	14726	D	KY	SOMERSET
190	85.9	C2	KKNO	56784	D	LA	GRETNA
190	85.9	C2	KNOC	8518	C	LA	NATCHITOCHES
190	85.9	C3	KVPI	70233	D	LA	VILLE PLATTE
190	85.9	C2	WGOP	5347	B	MD	POCOMOKE CITY
190	85.9	C3	WCTN	59711	D	MD	POTOMAC-CABIN JOHN
190	85.9	C3	WGIN	73088	C	ME	BIDDEFORD
190	85.9	C3	WJYE	68296	B	ME	GARDINER
190	85.9	A	WLJW	73169	B	MI	CADILLAC

190	85.9	C3	WKYO	29679	B	MI	CARO
190	85.9	A	WFER	49684	C	MI	IRON RIVER
190	85.9	C2	WUNN	20650	D	MI	MASON
190	85.9	C3	WKNW	978	C	MI	SAULT SAINTE MARIE
190	85.9	C2	KUOM	69337	D	MN	MINNEAPOLIS
190	85.9	C2	KPRM	15975	B	MN	PARK RAPIDS
190	85.9	C3	KDOM	72905	D	MN	WINDOM
190	85.9	A	KYLS	39584	C	MO	FREDERICKTOWN
190	85.9	C2	KBTC	65317	D	MO	HOUSTON
190	85.9	C2	KNIM	48973	D	MO	MARYVILLE
190	85.9	C3	KBTN	33687	B	MO	NEOSHO
190	85.9	C2	KSIS	5202	D	MO	SEDALIA
190	85.9	C3	WCHJ	6315	D	MS	BROOKHAVEN
190	85.9	A	WESY	18211	D	MS	LELAND
190	85.9	C3	WMOX	7073	B	MS	MERIDIAN
190	85.9	C3	KXTL	63871	B	MT	BUTTE
190	85.9	C3	KQDI	32387	C	MT	GREAT FALLS
190	85.9	A	WBHN	62338	D	NC	BRYSON CITY
190	85.9	C3	WLLQ	9068	D	NC	CHAPEL HILL
190	85.9	A	WEAL	49315	D	NC	GREENSBORO
190	85.9	A	WHKP	54615	C	NC	HENDERSONVILLE
190	85.9	C2	WNOV	10646	D	NC	MINT HILL
190	85.9	C3	KLTC	71870	B	ND	DICKINSON
190	85.9	C3	KXPO	34475	C	ND	GRAFTON
190	85.9	C3	KRRZ	9679	B	ND	MINOT
190	85.9	C3	KOVC	60497	C	ND	VALLEY CITY
190	85.9	C2	KODY	9931	C	NE	NORTH PLATTE
190	85.9	C3	KNEB	51463	B	NE	SCOTTSBLUFF
190	85.9	C2	KTIC	33880	D	NE	WEST POINT
190	85.9	A	WTSL	12083	C	NH	HANOVER
190	85.9	A	WCCM	13998	D	NH	SALEM
190	85.9	C3	WFAI	52768	D	NJ	SALEM
190	85.9	C3	KBCQ	14926	C	NM	ROSWELL
190	85.9	C2	KHWG	135862	B	NV	FALLON
190	85.9	C2	WUFO	60154	D	NY	AMHERST
190	85.9	A	WVOS	43980	C	NY	LIBERTY
190	85.9	A	WNBZ	73314	C	NY	SARANAC LAKE
190	85.9	A	WTLB	54548	D	NY	UTICA
190	85.9	A	WCHI	74225	D	OH	CHILLICOTHE
190	85.9	C3	WWOW	13724	D	OH	CONNEAUT
190	85.9	A	WTNS	13981	D	OH	COSHOCTON
190	85.9	C3	WEDI	71930	D	OH	EATON
190	85.9	C2	WFIN	5848	D	OH	FINDLAY
190	85.9	A	WJEH	70692	D	OH	GALLIPOLIS
190	85.9	C3	KMHS	55243	D	OR	COOS BAY
190	85.9	C3	KBCH	50004	C	OR	LINCOLN CITY
190	85.9	A	WCED	67703	D	PA	DU BOIS
190	85.9	A	WJUN	62369	D	PA	MEXICO
190	85.9	A	WPAZ	25002	D	PA	POTTSTOWN
190	85.9	A	WWPA	58315	C	PA	WILLIAMSPORT
190	85.9	A	WUPR	9791	B	PR	UTUADO
190	85.9	A	WABB	10076	D	SC	BELTON
190	85.9	C2	WPJS	4436	D	SC	CONWAY
190	85.9	C3	KKAA	15965	B	SD	ABERDEEN
190	85.9	C2	KORN	35420	C	SD	MITCHELL
190	85.9	A	WBCR	5887	D	TN	ALCOA
190	85.9	A	WDNT	70783	D	TN	DAYTON
190	85.9	A	WCLC	30297	D	TN	JAMESTOWN
190	85.9	C2	WBBP	6542	D	TN	MEMPHIS
190	85.9	C3	WQKR	6663	D	TN	PORTLAND
190	85.9	A	WNTT	73351	D	TN	TAZEWELL
190	85.9	C3	WHMT	49836	D	TN	TULLAHOMA
190	85.9	C3	KFYN	6347	D	TX	BONHAM
190	85.9	C2	KTON	42367	D	TX	CAMERON
190	85.9	C3	KPIR	30195	B	TX	GRANBURY
190	85.9	C2	KWRD	71519	D	TX	HENDERSON
190	85.9	A	KHCH	30274	D	TX	HUNTSVILLE
190	85.9	C3	KBED	48917	D	TX	NEDERLAND
190	85.9	C2	KFLB	39900	B	TX	ODESSA
190	85.9	C2	KSNY	60710	C	TX	SNYDER
190	85.9	C2	KGWU	69620	C	TX	UVALDE
190	85.9	C3	KVWC	33056	C	TX	VERNON

190	85.9	C2	KITE	27532	B	TX	VICTORIA
190	85.9	C3	KIHU	35687	D	UT	TOOELE
190	85.9	C3	WYRV	9709	D	VA	CEDAR BLUFF
190	85.9	C3	WCHV	19838	B	VA	CHARLOTTESVILLE
190	85.9	A	WXCF	28341	C	VA	CLIFTON FORGE
190	85.9	A	WBTN	9309	D	VT	BENNINGTON
190	85.9	C2	KZFS	53149	D	WA	SPOKANE
190	85.9	C3	WDVM	1131	B	WI	EAU CLAIRE
190	85.9	A	WRJC	73957	D	WI	MAUSTON
190	85.9	C3	WLAK	6649	D	WI	NEW HOLSTEIN
190	85.9	C3	WVUS	64661	D	WV	GRAFTON
191	86.1	A	WWGC	6211	D	AL	ALBERTVILLE
191	86.1	A	WXAL	61425	C	AL	DEMOPOLIS
191	86.1	A	WLDX	60505	D	AL	FAYETTE
191	86.1	C2	WBHY	24453	D	AL	MOBILE
191	86.1	C2	WMGY	73260	D	AL	MONTGOMERY
191	86.1	A	KHBM	42067	D	AR	MONTICELLO
191	86.1	C3	KVOM	43830	D	AR	MORRILTON
191	86.1	C3	KFNN	14382	D	AZ	MESA
191	86.1	C2	KTNN	66146	B	AZ	WINDOW ROCK
191	86.1	C3	KRKC	54554	C	CA	KING CITY
191	86.1	C3	KTPI	66229	C	CA	MOJAVE
191	86.1	C3	KTNS	8338	D	CA	OAKHURST
191	86.1	C3	KZNB	52345	C	CA	PETALUMA
191	86.1	C2	KNSN	30831	C	CA	SAN DIEGO
191	86.1	C3	KVCU	48965	D	CO	BOULDER
191	86.1	C3	KIUP	22039	D	CO	DURANGO
191	86.1	A	WKND	26302	D	CT	WINDSOR
191	86.1	A	WAFZ	25811	C	FL	IMMOKALEE
191	86.1	A	WWAB	54837	D	FL	LAKELAND
191	86.1	A	WMAF	5329	C	FL	MADISON
191	86.1	C2	WMBM	40045	C	FL	MIAMI BEACH
191	86.1	C2	WPGS	73876	D	FL	MIMS
191	86.1	C2	WPLO	8066	D	GA	GRAYSON
191	86.1	C3	WLOP	31095	D	GA	JESUP
191	86.1	A	WLAG	32980	C	GA	LA GRANGE
191	86.1	C2	WPGA	54727	D	GA	PERRY
191	86.1	A	WSYL	58752	C	GA	SYLVANIA
191	86.1	C3	KIPA	33324	B	HI	HILO
191	86.1	C2	KDLF	6416	D	IA	BOONE
191	86.1	C2	KCHE	60494	D	IA	CHEROKEE
191	86.1	C3	KMAQ	39858	D	IA	MAQUOKETA
191	86.1	C3	KLEE	21915	D	IA	OTTUMWA
191	86.1	C2	KACH	74476	C	ID	PRESTON
191	86.1	C3	WVEL	68623	D	IL	PEKIN
191	86.1	C3	WBIW	438	C	IN	BEDFORD
191	86.1	A	WAWK	49395	D	IN	KENDALLVILLE
191	86.1	A	WRIN	7308	D	IN	RENSSELAER
191	86.1	C2	KDCC	17052	D	KS	DODGE CITY
191	86.1	C3	KLKC	12832	D	KS	PARSONS
191	86.1	C2	KSGI	610	D	KS	WICHITA
191	86.1	A	WONS	73185	D	KY	CANNONSBURG
191	86.1	A	WGRK	69851	D	KY	GREENSBURG
191	86.1	A	WKLB	3964	D	KY	MANCHESTER
191	86.1	C3	WVJS	51071	D	KY	OWENSBORO
191	86.1	A	WABL	2128	D	LA	AMITE
191	86.1	C3	KBCL	55968	D	LA	BOSSIER CITY
191	86.1	A	WHMQ	25834	C	MA	GREENFIELD
191	86.1	A	WCMX	54850	D	MA	LEOMINSTER
191	86.1	C3	WOLB	54711	D	MD	BALTIMORE
191	86.1	A	WKIK	60775	D	MD	LA PLATA
191	86.1	A	WTHU	10538	C	MD	THURMONT
191	86.1	C2	WZON	66674	B	ME	BANGOR
191	86.1	A	WKTQ	52176	C	ME	SOUTH PARIS
191	86.1	A	WGDN	2483	D	MI	GLADWIN
191	86.1	A	WMTE	10812	C	MI	MANISTEE
191	86.1	A	WTIQ	73992	C	MI	MANISTIQUE
191	86.1	C2	WHLX	56266	D	MI	MARINE CITY
191	86.1	A	WAKV	22122	D	MI	OTSEGO
191	86.1	C2	WZFG	135930	B	MN	DILWORTH
191	86.1	A	KDUZ	49124	D	MN	HUTCHINSON
191	86.1	C3	KAGE	33276	D	MN	WINONA

191	86.1	C3	KYMO	69567	D	MO	EAST PRAIRIE
191	86.1	C2	KMRF	48536	D	MO	MARSHFIELD
191	86.1	C2	KSTL	73300	D	MO	ST. LOUIS
191	86.1	C3	WONG	31587	D	MS	CANTON
191	86.1	C3	WNAT	21605	C	MS	NATCHEZ
191	86.1	C3	KGHL	50354	B	MT	BILLINGS
191	86.1	A	KBLL	27515	C	MT	HELENA
191	86.1	C3	KGEZ	60575	B	MT	KALISPELL
191	86.1	C3	WWMC	20408	D	NC	KINSTON
191	86.1	A	WKRK	10829	D	NC	MURPHY
191	86.1	A	WOHS	70669	D	NC	SHELBY
191	86.1	C3	WEEB	52643	D	NC	SOUTHERN PINES
191	86.1	A	WACB	2485	D	NC	TAYLORSVILLE
191	86.1	A	WSMX	24682	D	NC	WINSTON-SALEM
191	86.1	C3	KLXX	43223	B	ND	BISMARCK-MANDAN
191	86.1	C2	KDLR	15272	C	ND	DEVILS LAKE
191	86.1	C3	KGMT	60292	D	NE	FAIRBURY
191	86.1	C3	KNGN	65925	D	NE	MCCOOK
191	86.1	A	WEMJ	67270	C	NH	LACONIA
191	86.1	A	WWTR	6684	D	NJ	BRIDGEWATER
191	86.1	A	KRSY	14029	C	NM	ALAMOGORDO
191	86.1	C3	KAMQ	33300	C	NM	CARLSBAD
191	86.1	C3	KSWV	36194	D	NM	SANTA FE
191	86.1	C2	WCKL	63526	D	NY	CATSKILL
191	86.1	A	WCBA	19652	D	NY	CORNING
191	86.1	A	WSIV	22133	D	NY	EAST SYRACUSE
191	86.1	C3	WSLB	66663	C	NY	OGDENSBURG
191	86.1	A	WATH	71096	D	OH	ATHENS
191	86.1	A	WWGK	70659	D	OH	CLEVELAND
191	86.1	A	WDLR	54557	D	OH	DELAWARE
191	86.1	C3	KYAL	35974	D	OK	SAPULPA
191	86.1	C2	KWEY	73948	D	OK	WEATHERFORD
191	86.1	C3	KURY	35801	D	OR	BROOKINGS
191	86.1	C3	KSRV	35637	B	OR	ONTARIO
191	86.1	C3	KXPD	18859	D	OR	TIGARD
191	86.1	C3	WWSM	54343	D	PA	ANNVILLE-CLEONA
191	86.1	A	WBLF	17317	D	PA	BELLEFONTE
191	86.1	A	WESB	54827	C	PA	BRADFORD
191	86.1	A	WNTJ	15327	C	PA	JOHNSTOWN
191	86.1	C3	WMNY	52241	D	PA	NEW KENSINGTON
191	86.1	C3	WWNA	49815	B	PR	AGUADILLA
191	86.1	A	WRRE	54564	B	PR	JUNCOS
191	86.1	C2	WADK	48744	D	RI	NEWPORT
191	86.1	C3	WAZS	54839	D	SC	SUMMERVILLE
191	86.1	A	WQUL	29658	D	SC	WOODRUFF
191	86.1	C3	KSDR	20432	D	SD	WATERTOWN
191	86.1	A	WEMB	70509	D	TN	ERWIN
191	86.1	A	WTNW	51856	D	TN	JASPER
191	86.1	C3	WDTM	54810	D	TN	SELMER
191	86.1	C3	WFCM	58737	D	TN	SMYRNA
191	86.1	C2	KTEK	10827	D	TX	ALVIN
191	86.1	C2	KQTY	74564	C	TX	BORGER
191	86.1	C3	KZNE	7632	B	TX	COLLEGE STATION
191	86.1	C3	KIVY	66253	B	TX	CROCKETT
191	86.1	C2	KGGR	8099	D	TX	DALLAS
191	86.1	C3	KSWA	35644	D	TX	GRAHAM
191	86.1	C2	KLNT	42149	C	TX	LAREDO
191	86.1	C3	KLVT	30026	C	TX	LEVELLAND
191	86.1	C3	KCHL	40486	D	TX	SAN ANTONIO
191	86.1	C3	KOAL	18389	B	UT	PRICE
191	86.1	A	WKLV	16584	D	VA	BLACKSTONE
191	86.1	C2	WCPK	64003	D	VA	CHESAPEAKE
191	86.1	C3	WHBG	72143	D	VA	HARRISONBURG
191	86.1	A	WRTZ	73955	D	VA	ROANOKE
191	86.1	A	WSBV	64646	D	VA	SOUTH BOSTON
191	86.1	A	WVNR	52636	C	VT	POULTNEY
191	86.1	A	WRSA	34812	D	VT	ST. ALBANS
191	86.1	C2	KRPI	21416	B	WA	FERNDAL
191	86.1	C2	KBLE	33667	D	WA	SEATTLE
191	86.1	C3	KDYK	64506	B	WA	UNION GAP
191	86.1	C3	KTEL	12511	C	WA	WALLA WALLA
191	86.1	C2	WJMT	57222	D	WI	MERRILL

191	86.1	C2	WRRD	70771	D	WI	WAUKESHA
191	86.1	A	WCST	68205	D	WV	BERKELEY SPRINGS
191	86.1	C3	WVLY	53369	D	WV	MOUNDSVILLE
191	86.1	A	WSCW	12076	D	WV	SOUTH CHARLESTON
191	86.1	A	WSGB	41889	C	WV	SUTTON
191	86.1	A	WBTH	26392	C	WV	WILLIAMSON
192	86.3	C3	WATV	5356	D	AL	BIRMINGHAM
192	86.3	C3	WCOX	17480	C	AL	CAMDEN
192	86.3	C2	WBXR	8999	D	AL	HAZEL GREEN
192	86.3	C2	KREB	30935	D	AR	BENTONVILLE-BELLA
192	86.3	C2	KLCN	63606	D	AR	BLYTHEVILLE
192	86.3	A	KELD	48945	C	AR	EL DORADO
192	86.3	A	KVDW	40745	D	AR	ENGLAND
192	86.3	C3	KFFA	16520	D	AR	HELENA
192	86.3	A	KTPA	48745	D	AR	PRESCOTT
192	86.3	A	KDAP	33760	C	AZ	DOUGLAS
192	86.3	C3	KAFF	25694	D	AZ	FLAGSTAFF
192	86.3	C1	KYET	64357	D	AZ	GOLDEN VALLEY
192	86.3	C3	KUAZ	2723	D	AZ	TUCSON
192	86.3	C3	KLHC	61420	D	CA	BAKERSFIELD
192	86.3	C2	KDAC	51880	C	CA	FORT BRAGG
192	86.3	A	KESQ	52181	C	CA	INDIO
192	86.3	A	KBLF	48853	C	CA	RED BLUFF
192	86.3	C3	KVSM	161424	B	CA	SANTA MARIA
192	86.3	C3	KWG	60418	C	CA	STOCKTON
192	86.3	C3	KALI	56779	D	CA	WEST COVINA
192	86.3	C3	KNZZ	39465	B	CO	GRAND JUNCTION
192	86.3	C3	KLIM	25185	D	CO	LIMON
192	86.3	C2	WYUS	53483	D	DE	MILFORD
192	86.3	C3	WTCL	37471	D	FL	CHATTAHOOCHEE
192	86.3	C3	WROD	36169	C	FL	DAYTONA BEACH
192	86.3	A	WZEP	70821	D	FL	DEFUNIAK SPRINGS
192	86.3	C2	WENG	47073	D	FL	ENGLEWOOD
192	86.3	C2	WDVH	18047	D	FL	GAINESVILLE
192	86.3	A	WUNA	19054	D	FL	OCOE
192	86.3	C3	WPSL	53044	D	FL	PORT ST. LUCIE
192	86.3	C3	WTHB	15843	D	GA	AUGUSTA
192	86.3	A	WLBB	54515	D	GA	CARROLLTON
192	86.3	A	WRWH	48761	D	GA	CLEVELAND
192	86.3	C3	WOKA	12202	D	GA	DOUGLAS
192	86.3	A	WKKP	26940	D	GA	MCDONOUGH
192	86.3	A	WGJK	7044	D	GA	ROME
192	86.3	A	WSNT	54887	C	GA	SANDERSVILLE
192	86.3	C2	WJLG	71365	D	GA	SAVANNAH
192	86.3	C2	KSIB	22964	D	IA	CRESTON
192	86.3	C3	KWPC	47085	D	IA	MUSCATINE
192	86.3	C3	KRLC	28216	B	ID	LEWISTON
192	86.3	C3	KOUU	28255	D	ID	POCATELLO
192	86.3	C2	WCRA	19047	D	IL	EFFINGHAM
192	86.3	C3	WWHN	26465	D	IL	JOLIET
192	86.3	C2	WXLW	60206	D	IN	INDIANAPOLIS
192	86.3	C2	KVSV	60773	D	KS	BELOIT
192	86.3	C2	KLOE	18077	D	KS	GOODLAND
192	86.3	C2	KCCV	6491	D	KS	OVERLAND PARK
192	86.3	A	WKXO	4810	D	KY	BEREA
192	86.3	C2	WFIA	55504	D	KY	LOUISVILLE
192	86.3	A	WMJL	31435	D	KY	MARION
192	86.3	A	WLBB	7904	D	KY	MORGANTOWN
192	86.3	A	WLKS	43786	C	KY	WEST LIBERTY
192	86.3	C3	KNIR	6349	D	LA	NEW IBERIA
192	86.3	C2	WPLM	52837	B	MA	PLYMOUTH
192	86.3	A	WGFP	50232	D	MA	WEBSTER
192	86.3	A	WTRI	67755	D	MD	BRUNSWICK
192	86.3	C2	WJTO	33287	D	ME	BATH
192	86.3	C2	WLEW	67045	C	MI	BAD AXE
192	86.3	C3	WGTO	36612	D	MI	CASSOPOLIS
192	86.3	C3	WCBY	56074	C	MI	CHEBOYGAN
192	86.3	C2	WDMJ	24448	D	MI	MARQUETTE
192	86.3	C3	WWSJ	74002	D	MI	ST. JOHNS
192	86.3	C3	KPMI	160495	B	MN	BEMIDJI
192	86.3	C3	KDAL	60230	B	MN	DULUTH
192	86.3	C2	KQAD	39259	D	MN	LUVERNE

192	86.3	C2	KMRS	71877	C	MN	MORRIS
192	86.3	C2	KYMN	36013	D	MN	NORTHFIELD
192	86.3	C2	KWIX	35889	C	MO	MOBERLY
192	86.3	C3	KSMO	35610	C	MO	SALEM
192	86.3	C2	WMEJ	25961	D	MS	BAY ST. LOUIS
192	86.3	C3	WKXG	65008	D	MS	GREENWOOD
192	86.3	C3	WAPF	58934	D	MS	MCCOMB
192	86.3	A	WCSA	34367	D	MS	RIPLEY
192	86.3	C2	KATL	62297	B	MT	MILES CITY
192	86.3	A	KGRZ	63879	C	MT	MISSOULA
192	86.3	C3	WBAG	63782	D	NC	BURLINGTON-GRAHAM
192	86.3	A	WYZD	17047	D	NC	DOBSON
192	86.3	A	WIZS	57674	C	NC	HENDERSON
192	86.3	A	WWDR	56666	D	NC	MURFREESBORO
192	86.3	C3	WENC	26000	D	NC	WHITEVILLE
192	86.3	A	WVOT	8778	B	NC	WILSON
192	86.3	A	KPOK	67796	C	ND	BOWMAN
192	86.3	C3	KQDJ	68626	C	ND	JAMESTOWN
192	86.3	C3	KBRB	33679	C	NE	AINSWORTH
192	86.3	C2	KJSK	26628	D	NE	COLUMBUS
192	86.3	A	WCNL	35406	D	NH	NEWPORT
192	86.3	C2	WOBM	49295	B	NJ	LAKEWOOD TOWNSHIP
192	86.3	A	KRKE	22391	D	NM	MILAN
192	86.3	C3	KXTO	21530	D	NV	RENO
192	86.3	C3	WDOE	49209	D	NY	DUNKIRK
192	86.3	C3	WGVA	36290	C	NY	GENEVA
192	86.3	C3	WIZR	27553	D	NY	JOHNSTOWN
192	86.3	C3	WRIV	14647	D	NY	RIVERHEAD
192	86.3	A	WTBQ	22292	D	NY	WARWICK
192	86.3	A	WNER	71093	D	NY	WATERTOWN
192	86.3	C3	WTIG	15282	D	OH	MASSILLON
192	86.3	C3	WYCL	73308	D	OH	NILES
192	86.3	C3	WWYC	22672	D	OH	TOLEDO
192	86.3	A	WBZI	69992	D	OH	XENIA
192	86.3	C2	KWHW	1195	C	OK	ALTUS
192	86.3	C3	KOKB	43733	D	OK	BLACKWELL
192	86.3	A	KBEL	14759	C	OK	IDABEL
192	86.3	C3	KMAD	54811	D	OK	MADILL
192	86.3	C3	KTMT	57733	B	OR	ASHLAND
192	86.3	A	KIHR	12433	C	OR	HOOD RIVER
192	86.3	C3	KTIL	50554	B	OR	NETARTS
192	86.3	C3	KORE	64034	D	OR	SPRINGFIELD-EUGENE
192	86.3	C2	WCDL	58316	D	PA	CARBONDALE
192	86.3	A	WMLP	73271	D	PA	MILTON
192	86.3	A	WRAW	69566	C	PA	READING
192	86.3	C3	WKMC	72315	D	PA	ROARING SPRING
192	86.3	A	WLEO	52943	B	PR	PONCE
192	86.3	C3	WELP	27423	D	SC	EASLEY
192	86.3	C3	WAVO	72330	D	SC	ROCK HILL
192	86.3	C2	KGFX	30209	B	SD	PIERRE
192	86.3	C2	KIMM	66820	B	SD	RAPID CITY
192	86.3	A	WCPH	63494	D	TN	ETOWAH
192	86.3	A	WJJT	68132	D	TN	JELICO
192	86.3	C1	WLIV	70520	D	TN	LIVINGSTON
192	86.3	A	WKCE	17472	D	TN	MARYVILLE
192	86.3	C3	WQMV	41866	D	TN	WAVERLY
192	86.3	C3	KLVQ	38632	D	TX	ATHENS
192	86.3	C3	KRUN	10025	C	TX	BALLINGER
192	86.3	C3	KBEN	48979	C	TX	CARRIZO SPRINGS
192	86.3	A	KWMC	21247	C	TX	DEL RIO
192	86.3	C2	KIJN	4931	D	TX	FARWELL
192	86.3	C2	KNAF	22670	D	TX	FREDERICKSBURG
192	86.3	C2	KCLW	10500	D	TX	HAMILTON
192	86.3	C2	KVLG	21238	D	TX	LA GRANGE
192	86.3	C2	KCKM	35048	B	TX	MONAHANS
192	86.3	C3	KHQN	58480	D	UT	SPANISH FORK
192	86.3	C3	KVEL	2934	B	UT	VERNAL
192	86.3	C3	WBRG	67704	D	VA	LYNCHBURG
192	86.3	A	WVCV	54873	C	VA	ORANGE
192	86.3	A	WLEE	50401	D	VA	RICHMOND
192	86.3	C3	WXLZ	74348	D	VA	ST. PAUL
192	86.3	C3	KWOK	68057	C	WA	ABERDEEN

192	86.3	C3	KBSN	35597	B	WA	MOSES LAKE
192	86.3	C2	WRPQ	3712	D	WI	BARABOO
192	86.3	A	WLDY	21696	C	WI	LADYSMITH
192	86.3	C2	WDOR	17307	D	WI	STURGEON BAY
192	86.3	A	WMTD	6013	D	WV	HINTON
192	86.3	A	WHAW	63489	D	WV	LOST CREEK
192	86.3	A	WMOV	24585	D	WV	RAVENSWOOD
192	86.3	C3	KIML	24212	B	WY	GILLETTE
192	86.3	C2	XEBJB	100827	B	NL	SAN NICOLAS DE LOS G
193	86.5	C3	KAGV	129316	B	AK	BIG LAKE
193	86.5	C3	KXXJ	161171	B	AK	JUNEAU
193	86.5	A	WEBJ	19823	C	AL	BREWTON
193	86.5	C3	WJUS	57472	D	AL	MARION
193	86.5	A	WCRL	5888	D	AL	ONEONTA
193	86.5	C3	WZMG	24255	D	AL	PEPPERELL
193	86.5	A	WDXZ	50377	D	AL	ROBERTSDALE
193	86.5	C2	WGOL	60506	D	AL	RUSSELLVILLE
193	86.5	A	KZYP	39750	D	AR	MALVERN
193	86.5	C2	KCGS	56054	D	AR	MARSHALL
193	86.5	C3	KVSA	61187	D	AR	MCGEHEE
193	86.5	C2	KENA	50773	C	AR	MENA
193	86.5	C3	KRLW	70466	D	AR	WALNUT RIDGE
193	86.5	C3	KVWM	17336	D	AZ	SHOW LOW
193	86.5	C3	KHIL	72656	D	AZ	WILLCOX
193	86.5	C3	KCYK	39616	C	AZ	YUMA
193	86.5	C1	KAHI	48341	B	CA	AUBURN
193	86.5	C3	KRML	73064	D	CA	CARMEL
193	86.5	C3	KFSD	49205	C	CA	ESCONDIDO
193	86.5	C3	KNCR	39472	D	CA	FORTUNA
193	86.5	C2	KIRV	48513	D	CA	FRESNO
193	86.5	C3	KXBX	49201	D	CA	LAKEPORT
193	86.5	A	KWDJ	30157	D	CA	RIDGECREST
193	86.5	A	KVTR	29226	D	CA	VICTORVILLE
193	86.5	A	KSKE	1153	C	CO	BUENA VISTA
193	86.5	C3	KVFC	16434	B	CO	CORTEZ
193	86.5	C2	KJJJ	58940	D	CO	WINDSOR
193	86.5	C3	WXCT	73352	D	CT	SOUTHINGTON
193	86.5	C2	WWBC	3071	D	FL	COCOA
193	86.5	A	WZCC	73408	C	FL	CROSS CITY
193	86.5	A	WTKE	20498	C	FL	MILTON
193	86.5	A	WIYD	25862	D	FL	PALATKA
193	86.5	C2	WTIS	74088	D	FL	TAMPA
193	86.5	C3	WBZT	20439	C	FL	WEST PALM BEACH
193	86.5	C3	WNIV	23607	D	GA	ATLANTA
193	86.5	A	WMNZ	39558	D	GA	MONTEZUMA
193	86.5	A	WXRS	36203	D	GA	SWAINSBORO
193	86.5	C2	WHGH	25773	D	GA	THOMASVILLE
193	86.5	A	WKWN	54444	D	GA	TRENTON
193	86.5	C2	WCGA	14240	D	GA	WOODBINE
193	86.5	A	KVOG	160742	B	GU	AGANA
193	86.5	C3	KHCM	10934	B	HI	HONOLULU
193	86.5	C3	KEWE	161045	B	HI	KAHULUI
193	86.5	C2	KCLN	33055	D	IA	CLINTON
193	86.5	C2	KLNG	72464	D	IA	COUNCIL BLUFFS
193	86.5	C2	KILR	29726	D	IA	ESTHERVILLE
193	86.5	C3	KDAO	46754	D	IA	MARSHALLTOWN
193	86.5	C2	KFXE	15733	D	IA	WAUKON
193	86.5	C2	KSPD	35627	D	ID	BOISE
193	86.5	A	KOFE	65263	C	ID	ST. MARIES
193	86.5	C2	KTFI	69857	B	ID	TWIN FALLS
193	86.5	C2	WCAZ	7634	D	IL	CARTHAGE
193	86.5	C2	WHOW	13900	D	IL	CLINTON
193	86.5	C2	WNTA	671	D	IL	ROCKFORD
193	86.5	C3	WFRX	53979	D	IL	WEST FRANKFORT
193	86.5	C2	WITZ	30583	D	IN	JASPER
193	86.5	C3	WAKE	53057	D	IN	VALPARAISO
193	86.5	C3	KKOY	48292	D	KS	CHANUTE
193	86.5	C3	KJCK	52798	B	KS	JUNCTION CITY
193	86.5	C3	KSMM	36752	D	KS	LIBERAL
193	86.5	A	WGOH	9210	D	KY	GRAYSON
193	86.5	C3	WKY	36304	D	KY	JAMESTOWN
193	86.5	A	WPKE	18225	C	KY	PIKEVILLE

193	86.5	C2	KDLA	9028	D	LA	DE RIDDER
193	86.5	C2	WCKW	115	D	LA	GARYVILLE
193	86.5	C2	KNCB	49154	D	LA	VIVIAN
193	86.5	C3	WJIB	6146	D	MA	CAMBRIDGE
193	86.5	A	WICO	53485	D	MD	SALISBURY
193	86.5	A	WEGP	9423	B	ME	PRESQUE ISLE
193	86.5	C3	WGRY	16830	C	MI	GRAYLING
193	86.5	C3	WCCY	65672	C	MI	HOUGHTON
193	86.5	C3	WVHF	41667	D	MI	KENTWOOD
193	86.5	C3	WPON	22045	D	MI	WALLED LAKE
193	86.5	C2	KBMW	70500	C	MN	BRECKENRIDGE
193	86.5	C2	KLTF	37780	D	MN	LITTLE FALLS
193	86.5	C3	KLGR	9680	C	MN	REDWOOD FALLS
193	86.5	C2	KTRF	73627	C	MN	THIEF RIVER FALLS
193	86.5	C2	KCHI	63377	D	MO	CHILLICOTHE
193	86.5	C2	KBNN	51093	D	MO	LEBANON
193	86.5	C2	KLPW	70303	D	MO	UNION
193	86.5	A	KCNM	28864	B	MP	SAIPAN
193	86.5	A	WFQY	54820	D	MS	BRANDON
193	86.5	A	WQMS	54325	D	MS	QUITMAN
193	86.5	A	KOBB	55677	C	MT	BOZEMAN
193	86.5	A	KBCK	670	C	MT	DEER LODGE
193	86.5	C3	KXGN	24285	C	MT	GLENDIVE
193	86.5	C3	WXIT	64274	D	NC	BLOWING ROCK
193	86.5	C2	WZBO	36765	D	NC	EDENTON
193	86.5	C2	WJCV	8183	D	NC	JACKSONVILLE
193	86.5	A	WLNC	22191	D	NC	LAURINBURG
193	86.5	A	WDSL	71354	D	NC	MOCKSVILLE
193	86.5	C3	WAUG	58586	D	NC	NEW HOPE
193	86.5	C2	KDKT	41175	B	ND	BEULAH
193	86.5	C3	KZZJ	57928	C	ND	RUGBY
193	86.5	C2	KUVR	27178	D	NE	HOLDREGE
193	86.5	C3	KBRX	55078	D	NE	O'NEILL
193	86.5	C2	KOGA	50065	B	NE	OGALLALA
193	86.5	A	WASR	54889	D	NH	WOLFEBORO
193	86.5	A	WXMC	29957	D	NJ	PARSIPPANY-TROY HILL
193	86.5	C3	KKOB	11251	D	NM	ALBUQUERQUE
193	86.5	C3	KOTS	39244	C	NM	DEMING
193	86.5	C2	KEJL	48953	D	NM	HUMBLE CITY
193	86.5	C3	KRTN	55188	C	NM	RATON
193	86.5	A	KRUI	39523	C	NM	RUIDOSO DOWNS
193	86.5	C3	KQLL	58317	D	NV	HENDERSON
193	86.5	A	WOSW	52370	D	NY	FULTON
193	86.5	A	WLEA	52841	D	NY	HORNELL
193	86.5	A	WTHE	68957	D	NY	MINEOLA
193	86.5	C3	WALK	10136	D	NY	PATCHOGUE
193	86.5	C3	WTWK	27554	D	NY	PLATTSBURGH
193	86.5	C2	WRCK	466	D	NY	REMSEN
193	86.5	A	WCDO	9685	C	NY	SIDNEY
193	86.5	A	WHAZ	8674	D	NY	TROY
193	86.5	A	WQCT	72784	D	OH	BRYAN
193	86.5	C3	WHTH	57937	D	OH	HEATH
193	86.5	C3	WJMP	41075	D	OH	KENT
193	86.5	C3	WDIG	73769	D	OH	STEUBENVILLE
193	86.5	C3	KALV	43280	B	OK	ALVA
193	86.5	C2	KTLR	59366	D	OK	OKLAHOMA CITY
193	86.5	C3	KXTD	61985	D	OK	WAGONER
193	86.5	A	KLBM	35047	C	OR	LA GRANDE
193	86.5	C3	KTBR	33247	D	OR	ROSEBURG
193	86.5	A	KPJC	10963	D	OR	SALEM
193	86.5	A	KOHI	70467	D	OR	ST. HELENS
193	86.5	C2	WCHA	10110	D	PA	CHAMBERSBURG
193	86.5	A	WVZN	25819	D	PA	COLUMBIA
193	86.5	A	WEJS	14223	D	PA	JERSEY SHORE
193	86.5	C2	WLSH	18232	D	PA	LANSFORD
193	86.5	A	WQTW	36115	D	PA	LATROBE
193	86.5	A	WKQW	63290	D	PA	OIL CITY
193	86.5	C2	WWDB	74085	D	PA	PHILADELPHIA
193	86.5	C3	WSOL	58832	B	PR	SAN GERMAN
193	86.5	A	WBLR	17764	D	SC	BATESBURG
193	86.5	A	WEAF	24146	D	SC	CAMDEN
193	86.5	A	WCAM	34294	D	SC	CAMDEN

193	86.5	A	WASC	48629	D	SC	SPARTANBURG
193	86.5	C2	KIJV	15264	C	SD	HURON
193	86.5	C2	KVTK	14709	D	SD	VERMILLION
193	86.5	A	WBOL	60029	D	TN	BOLIVAR
193	86.5	A	WLOD	38473	D	TN	LOUDON
193	86.5	A	WRGS	73944	D	TN	ROGERSVILLE
193	86.5	A	WSGI	20374	D	TN	SPRINGFIELD
193	86.5	A	WPOT	73032	D	TN	TRENTON
193	86.5	C3	KBYG	17590	C	TX	BIG SPRING
193	86.5	A	KNEL	59540	C	TX	BRADY
193	86.5	C2	KCHN	68124	D	TX	BROOKSHIRE
193	86.5	C2	KJON	2190	D	TX	CARROLLTON
193	86.5	C3	KXIT	15300	C	TX	DALHART
193	86.5	C3	KVIV	17740	C	TX	EL PASO
193	86.5	C3	KLRK	21493	D	TX	MEXIA
193	86.5	C3	KIRT	56474	B	TX	MISSION
193	86.5	C3	KGNB	48378	D	TX	NEW BRAUNFELS
193	86.5	C2	KROB	65167	D	TX	ROBSTOWN
193	86.5	C3	KHKR	55398	B	UT	WASHINGTON
193	86.5	C2	WFNR	67588	D	VA	BLACKSBURG
193	86.5	A	WNTX	65640	D	VA	FREDERICKSBURG
193	86.5	A	WFTR	63530	C	VA	FRONT ROYAL
193	86.5	C2	WXGM	74208	D	VA	GLOUCESTER
193	86.5	A	WSHV	50235	D	VA	SOUTH HILL
193	86.5	C2	WKDW	11666	D	VA	STAUNTON
193	86.5	C3	KVAN	132714	B	WA	BURBANK
193	86.5	C3	KGTK	47567	D	WA	OLYMPIA
193	86.5	C3	WRDN	65633	D	WI	DURAND
193	86.5	C2	WVCY	69836	D	WI	OSHKOSH
193	86.5	C3	WPFP	48847	D	WI	PARK FALLS
193	86.5	A	WDNE	40182	C	WV	ELKINS
193	86.5	A	WMUX	42653	D	WV	HURRICANE
193	86.5	C3	KODI	74351	C	WY	CODY
193	86.5	C3	KEVA	20028	C	WY	EVANSTON
193	86.5	C3	KKTS	161152	B	WY	EVANSVILLE
193	86.5	A	KSGT	10338	C	WY	JACKSON
193	86.5	C3	KOVE	22624	B	WY	LANDER
193	86.5	C3	KWYO	12942	B	WY	SHERIDAN
193	86.5	A	KGOS	46738	C	WY	TORRINGTON
194	86.7	A	WQCR	72131	D	AL	ALABASTER
194	86.7	A	WRJX	8604	C	AL	JACKSON
194	86.7	C2	WAMI	66212	D	AL	OPP
194	86.7	A	WKZD	290	D	AL	PRICEVILLE
194	86.7	A	WLWE	18134	D	AL	ROANOKE
194	86.7	A	KNHD	27124	C	AR	CAMDEN
194	86.7	C2	KJBN	32299	D	AR	LITTLE ROCK
194	86.7	C2	WUMY	52906	D	AR	TURRELL
194	86.7	A	KCUZ	72369	C	AZ	CLIFTON
194	86.7	C3	KPGE	36349	C	AZ	PAGE
194	86.7	C3	KLPZ	66361	D	AZ	PARKER
194	86.7	C3	KQNA	53415	D	AZ	PRESCOTT VALLEY
194	86.7	A	KVLI	35857	D	CA	LAKE ISABELLA
194	86.7	C1	KCAA	43995	D	CA	LOMA LINDA
194	86.7	C3	KDOW	65485	D	CA	PALO ALTO
194	86.7	C3	KZER	3156	B	CA	SANTA BARBARA
194	86.7	C3	KIQS	34941	D	CA	WILLOWS
194	86.7	A	KSYC	15313	C	CA	YREKA
194	86.7	C3	KRLN	35552	C	CO	CANON CITY
194	86.7	C3	KRAI	72436	B	CO	CRAIG
194	86.7	C3	KJYE	6606	C	CO	DELTA
194	86.7	C3	KRDZ	48395	D	CO	WRAY
194	86.7	A	WTMC	48381	D	DE	WILMINGTON
194	86.7	C3	WFLN	72688	D	FL	ARCADIA
194	86.7	A	WYND	7741	D	FL	DELAND
194	86.7	A	WDSR	2874	C	FL	LAKE CITY
194	86.7	C2	WDIZ	66666	B	FL	PANAMA CITY
194	86.7	A	WGAA	7829	C	GA	CEDARTOWN
194	86.7	A	WSEM	59662	D	GA	DONALSONVILLE
194	86.7	C3	WHIE	65005	D	GA	GRIFFIN
194	86.7	A	WGML	7815	D	GA	HINESVILLE
194	86.7	A	WYYZ	46480	C	GA	JASPER
194	86.7	A	WPEH	52030	D	GA	LOUISVILLE

194	86.7	A	WYIS	71317	D	GA	MCRAE
194	86.7	A	WMVG	73302	C	GA	MILLEDGEVILLE
194	86.7	C2	KWMT	35891	D	IA	FORT DODGE
194	86.7	C2	KXIC	29075	D	IA	IOWA CITY
194	86.7	C3	KEIR	71775	D	ID	IDAHO FALLS
194	86.7	A	KSPT	5989	C	ID	SANDPOINT
194	86.7	C2	WMBI	65972	D	IL	CHICAGO
194	86.7	C3	WJIL	43772	D	IL	JACKSONVILLE
194	86.7	A	WTAY	2270	D	IL	ROBINSON
194	86.7	A	WJBD	70298	D	IL	SALEM
194	86.7	C3	WBZQ	72788	D	IN	HUNTINGTON
194	86.7	A	WMYJ	57356	D	IN	MARTINSVILLE
194	86.7	C2	KNNS	7991	D	KS	LARNED
194	86.7	C3	KLEY	31895	D	KS	WELLINGTON
194	86.7	C3	WFLE	21717	D	KY	FLEMINGSBURG
194	86.7	C2	WFMW	60880	D	KY	MADISONVILLE
194	86.7	C3	WCND	60083	D	KY	SHELBYVILLE
194	86.7	A	WTKY	72294	D	KY	TOMPKINSVILLE
194	86.7	C2	WBOX	6317	D	LA	BOGALUSA
194	86.7	C3	KNEK	15801	D	LA	WASHINGTON
194	86.7	A	WACM	60390	C	MA	WEST SPRINGFIELD
194	86.7	C2	WBAS	6251	C	MA	WEST YARMOUTH
194	86.7	C3	WIJK	41484	B	MD	OCEAN CITY
194	86.7	C3	WDEA	17671	B	ME	ELLSWORTH
194	86.7	C3	WSKW	46351	B	ME	SKOWHEGAN
194	86.7	C2	WCHT	47119	D	MI	ESCANABA
194	86.7	A	WJKN	53291	D	MI	JACKSON
194	86.7	C3	WSOO	20420	C	MI	SAULT ST. MARIE
194	86.7	C2	WMMI	9915	D	MI	SHEPHERD
194	86.7	A	KXRA	51523	C	MN	ALEXANDRIA
194	86.7	A	KRWC	17283	D	MN	BUFFALO
194	86.7	C2	KAKK	28655	B	MN	WALKER
194	86.7	C2	KWRT	5225	D	MO	BOONVILLE
194	86.7	C2	KRMO	43473	D	MO	CASSVILLE
194	86.7	C3	KJXX	65795	D	MO	JACKSON
194	86.7	C2	KGNM	50511	D	MO	ST. JOSEPH
194	86.7	A	WIZK	14022	D	MS	BAY SPRINGS
194	86.7	A	WELZ	28116	D	MS	BELZONI
194	86.7	C2	WPMO	32850	D	MS	PASCAGOULA-MOSS POIN
194	86.7	C3	KIKC	48301	D	MT	FORSYTH
194	86.7	C3	KXGF	63878	C	MT	GREAT FALLS
194	86.7	C3	KERR	2208	B	MT	POLSON
194	86.7	A	WOOW	65960	C	NC	GREENVILLE
194	86.7	A	WKTE	6427	D	NC	KING
194	86.7	A	WYRN	22312	D	NC	LOUISBURG
194	86.7	A	WBRM	71233	D	NC	MARION
194	86.7	C2	WXNC	57451	D	NC	MONROE
194	86.7	A	WSMY	39675	C	NC	WELDON
194	86.7	C3	KDAK	68632	D	ND	CARRINGTON
194	86.7	A	KNDC	27100	C	ND	HETTINGER
194	86.7	C2	KEYZ	10511	B	ND	WILLISTON
194	86.7	C3	KCOW	18089	C	NE	ALLIANCE
194	86.7	C2	KNLV	35247	D	NE	ORD
194	86.7	C3	KRFS	64014	D	NE	SUPERIOR
194	86.7	C3	WXEX	53386	D	NH	EXETER
194	86.7	A	WZBK	57227	D	NH	KEENE
194	86.7	A	WLTN	53635	C	NH	LITTLETON
194	86.7	C3	KYVA	35026	C	NM	GALLUP
194	86.7	C3	KRDD	68131	D	NM	ROSWELL
194	86.7	C2	KVLV	36243	D	NV	FALLON
194	86.7	A	WMSA	97	C	NY	MASSENA
194	86.7	A	WRVP	70273	D	NY	MOUNT KISCO
194	86.7	A	WOEN	19708	D	NY	OLEAN
194	86.7	C3	WEBO	71398	D	NY	OWEGO
194	86.7	A	WDLC	53035	C	NY	PORT JERVIS
194	86.7	C3	WDLW	70108	D	OH	LORAIN
194	86.7	C2	WPFB	54836	D	OH	MIDDLETOWN
194	86.7	A	WYPC	29689	D	OH	WELLSTON
194	86.7	A	KBKR	24794	C	OR	BAKER
194	86.7	C3	KWDP	30574	D	OR	WALDPORT
194	86.7	C2	WBFD	10071	D	PA	BEDFORD
194	86.7	C3	WISR	7900	D	PA	BUTLER

194	86.7	A	WKBI	65603	C	PA	ST. MARYS
194	86.7	C3	WMNT	39772	B	PR	MANATI
194	86.7	A	WSKP	3068	D	RI	HOPE VALLEY
194	86.7	C2	WMIR	41499	D	SC	ATLANTIC BEACH
194	86.7	C2	WVCD	23323	D	SC	BAMBERG-DENMARK
194	86.7	C2	WRIX	1216	D	SC	HOMELAND PARK
194	86.7	C2	KGIM	1172	B	SD	ABERDEEN
194	86.7	C2	KBRK	15263	D	SD	BROOKINGS
194	86.7	C2	KFCR	43913	C	SD	CUSTER
194	86.7	A	WSDQ	67280	D	TN	DUNLAP
194	86.7	A	WCXZ	52626	D	TN	HARROGATE
194	86.7	A	WCMT	67054	D	TN	MARTIN
194	86.7	C3	WWON	50127	D	TN	WAYNESBORO
194	86.7	C2	KNTX	6561	D	TX	BOWIE
194	86.7	C3	KDHN	12297	D	TX	DIMMITT
194	86.7	C2	KLGO	35647	D	TX	ELGIN
194	86.7	A	KM2XVL	90839	D	TX	HUNTSVILLE
194	86.7	C2	KMFR	52048	D	TX	PEARSALL
194	86.7	C2	KOLJ	24250	D	TX	QUANAH
194	86.7	A	KTLU	19518	D	TX	RUSK
194	86.7	C2	KSTV	9746	D	TX	STEPHENVILLE
194	86.7	C2	KXOX	63197	C	TX	SWEETWATER
194	86.7	C3	KVNN	28474	C	TX	VICTORIA
194	86.7	C3	KRUZ	58303	C	UT	MURRAY
194	86.7	C3	KSVC	41897	B	UT	RICHFIELD
194	86.7	C3	KKAT	11232	D	UT	SALT LAKE CITY
194	86.7	C3	WKDE	21415	D	VA	ALTAVISTA
194	86.7	C2	WAVA	54465	D	VA	ARLINGTON
194	86.7	A	WLQM	52368	D	VA	FRANKLIN
194	86.7	C2	WESR	18385	D	VA	ONLEY-ONANCOCK
194	86.7	A	WTPS	60474	C	VA	PETERSBURG
194	86.7	C3	WGTH	12043	D	VA	RICHLANDS
194	86.7	A	WCVR	63472	D	VT	RANDOLPH
194	86.7	A	KLCK	35060	C	WA	GOLDENDALE
194	86.7	A	KONP	54717	C	WA	PORT ANGELES
194	86.7	C2	KQQQ	54724	D	WA	PULLMAN
194	86.7	C3	WERL	4907	D	WI	EAGLE RIVER
194	86.7	C3	WHIT	19622	D	WI	MADISON
194	86.7	C3	WCCN	10027	D	WI	NEILLSVILLE
194	86.7	C3	WCSW	10532	D	WI	SHELL LAKE
194	86.7	C2	WCLG	3	D	WV	MORGANTOWN
194	86.7	C2	WVAR	54372	D	WV	RICHWOOD
194	86.7	C3	KUGR	70698	C	WY	GREEN RIVER
194	86.7	C3	KWOR	35897	C	WY	WORLAND
194	86.7	C2	XESDD	162100	B	BN	PUERTO NUEVO
194	86.7	C2	CJMR	104973	B	ON	OAKVILLE
195	86.9	C3	KTZN	12967	B	AK	ANCHORAGE
195	86.9	A	KSDG	160434	B	AK	FAIRBANKS
195	86.9	A	WNRA	36308	C	AL	EUFAULA
195	86.9	C3	WIXI	60508	D	AL	JASPER
195	86.9	A	WWIC	59421	D	AL	SCOTTSBORO
195	86.9	C2	WYLS	24819	D	AL	YORK
195	86.9	C3	KHGZ	8148	D	AR	GLENWOOD
195	86.9	C3	KHOZ	26234	D	AR	HARRISON
195	86.9	C3	KNBY	48750	D	AR	NEWPORT
195	86.9	A	KWRF	52650	D	AR	WARREN
195	86.9	C3	KFLG	65676	D	AZ	BULLHEAD CITY
195	86.9	C3	KDJI	47887	D	AZ	HOLBROOK
195	86.9	C3	KXEG	10975	D	AZ	PHOENIX
195	86.9	C3	KNXN	57528	D	AZ	SIERRA VISTA
195	86.9	C3	KFVR	52107	D	CA	CRESCENT CITY
195	86.9	C2	KWST	33298	D	CA	EL CENTRO
195	86.9	C3	KOSS	19702	D	CA	LANCASTER
195	86.9	C3	KRRS	43710	D	CA	SANTA ROSA
195	86.9	A	KCNR	64414	B	CA	SHASTA
195	86.9	C1	KVML	11711	C	CA	SONORA
195	86.9	C3	KSUE	60302	C	CA	SUSANVILLE
195	86.9	C2	KGEN	57446	D	CA	TULARE
195	86.9	A	KGIW	12814	C	CO	ALAMOSA
195	86.9	C1	KLLV	15879	D	CO	BREEN
195	86.9	C3	KGNU	31349	D	CO	DENVER
195	86.9	A	KGLN	12373	B	CO	GLENWOOD SPRINGS

195	86.9	C2	KBLJ	7047	C	CO	LA JUNTA
195	86.9	C3	KSTC	35639	C	CO	STERLING
195	86.9	A	WSHU	43126	D	CT	WESTPORT
195	86.9	A	WBGC	27538	C	FL	CHIPLEY
195	86.9	C2	WNNR	71219	D	FL	JACKSONVILLE
195	86.9	A	WOTS	72930	D	FL	KISSIMMEE
195	86.9	C3	WWRP	24461	D	FL	LAKE WORTH
195	86.9	C2	WVOI	13980	B	FL	MARCO ISLAND
195	86.9	C2	WPSO	685	D	FL	NEW PORT RICHEY
195	86.9	C2	WVTJ	9319	D	FL	PENSACOLA
195	86.9	A	WPRY	54920	C	FL	PERRY
195	86.9	C3	WTMY	51440	D	FL	SARASOTA
195	86.9	A	WFNS	11076	D	GA	BLACKSHEAR
195	86.9	A	WYXC	19541	D	GA	CARTERSVILLE
195	86.9	A	WAYS	68678	D	GA	MACON
195	86.9	A	WHCG	54676	D	GA	METTER
195	86.9	C3	WMTM	12382	D	GA	MOULTRIE
195	86.9	A	WNEA	73317	D	GA	NEWNAN
195	86.9	A	WTWA	8476	C	GA	THOMSON
195	86.9	C3	KPUA	48678	B	HI	HILO
195	86.9	C2	KCPS	5224	D	IA	BURLINGTON
195	86.9	C2	KMZN	31910	D	IA	OSKALOOSA
195	86.9	C3	KOAK	26457	D	IA	RED OAK
195	86.9	C2	KSOU	67756	D	IA	SIOUX CENTER
195	86.9	C2	KXTA	67743	B	ID	RUPERT
195	86.9	C3	KBRV	17437	D	ID	SODA SPRINGS
195	86.9	C3	KWAL	41318	B	ID	WALLACE
195	86.9	C1	KWEI	67613	D	ID	WEISER
195	86.9	C2	WTIM	73996	D	IL	ASSUMPTION
195	86.9	C2	WRIK	63816	D	IL	BROOKPORT
195	86.9	C3	WIXN	21201	D	IL	DIXON
195	86.9	C3	WJBM	23265	D	IL	JERSEYVILLE
195	86.9	C3	WGFA	29202	D	IL	WATSEKA
195	86.9	C3	WRAY	53566	D	IN	PRINCETON
195	86.9	A	WSVX	2872	D	IN	SHELBYVILLE
195	86.9	C3	KOFO	6648	D	KS	OTTAWA
195	86.9	C3	KSAL	28471	B	KS	SALINA
195	86.9	C2	KYUL	71854	D	KS	SCOTT CITY
195	86.9	A	WSFE	37024	D	KY	BURNSIDE
195	86.9	C2	KJMJ	20492	B	LA	ALEXANDRIA
195	86.9	C3	KMRC	67681	D	LA	MORGAN CITY
195	86.9	A	KRUS	58272	C	LA	RUSTON
195	86.9	C2	WSLA	39849	D	LA	SLIDELL
195	86.9	A	WVBF	63403	D	MA	MIDDLEBOROUGH CENTER
195	86.9	A	WHMP	46962	C	MA	NORTHAMPTON
195	86.9	C3	WCTR	34030	D	MD	CHESTERTOWN
195	86.9	C3	WXME	17514	D	ME	MONTICELLO
195	86.9	A	WTME	9209	D	ME	RUMFORD
195	86.9	A	WGHN	72104	D	MI	GRAND HAVEN
195	86.9	A	WBCH	3990	D	MI	HASTINGS
195	86.9	A	WKLA	10810	C	MI	LUDINGTON
195	86.9	C3	WNBY	20378	C	MI	NEWBERRY
195	86.9	C2	WHAK	29286	D	MI	ROGERS CITY
195	86.9	C2	WUFL	20629	D	MI	STERLING HEIGHTS
195	86.9	C2	WCCW	20421	B	MI	TRAVERSE CITY
195	86.9	C2	KKIN	69484	B	MN	AITKIN
195	86.9	C2	KBEW	33650	D	MN	BLUE EARTH
195	86.9	C2	KDIO	67770	D	MN	ORTONVILLE
195	86.9	C3	KRWB	57076	B	MN	ROSEAU
195	86.9	C3	KLEX	6507	D	MO	LEXINGTON
195	86.9	C3	KIIK	4260	D	MO	WAYNESVILLE
195	86.9	A	WKCU	66282	D	MS	CORINTH
195	86.9	A	WOEG	13858	D	MS	HAZLEHURST
195	86.9	A	WVGG	1060	D	MS	LUCEDALE
195	86.9	C3	WONA	61280	D	MS	WINONA
195	86.9	C3	KFLN	48734	D	MT	BAKER
195	86.9	A	KDBM	4487	C	MT	DILLON
195	86.9	C3	KKGR	49725	D	MT	EAST HELENA
195	86.9	A	KLYQ	4699	C	MT	HAMILTON
195	86.9	C3	KHDN	5298	C	MT	HARDIN
195	86.9	C3	KVCK	73385	C	MT	WOLF POINT
195	86.9	A	WVBS	24711	D	NC	BURGAW

195	86.9	A	WFSC	14554	D	NC	FRANKLIN
195	86.9	A	WPET	71271	D	NC	GREENSBORO
195	86.9	C3	WANG	47108	D	NC	HAVELOCK
195	86.9	A	WLON	62366	D	NC	LINCOLNTON
195	86.9	C3	WMPM	9051	D	NC	SMITHFIELD
195	86.9	C3	WCOK	61680	D	NC	SPARTA
195	86.9	A	WBTE	172	D	NC	WINDSOR
195	86.9	C2	KMSR	54336	D	ND	MAYVILLE
195	86.9	C3	KBRL	57516	D	NE	MCCOOK
195	86.9	C2	KAWL	9932	D	NE	YORK
195	86.9	A	WGHM	41256	D	NH	NASHUA
195	86.9	A	WPNH	52128	D	NH	PLYMOUTH
195	86.9	C3	WHTG	72323	D	NJ	EATONTOWN
195	86.9	C2	WIBG	19617	D	NJ	OCEAN CITY/SOMERS PO
195	86.9	A	WGHT	40078	D	NJ	POMPTON LAKES
195	86.9	A	KINN	32997	D	NM	ALAMOGORDO
195	86.9	C3	KNFT	28125	D	NM	BAYARD
195	86.9	C2	KCCC	35394	D	NM	CARLSBAD
195	86.9	C3	KDCE	56215	D	NM	ESPANOLA
195	86.9	C2	WBBF	53967	D	NY	BUFFALO
195	86.9	A	WSDE	4002	D	NY	COBLESKILL
195	86.9	C3	WIRD	54652	D	NY	LAKE PLACID
195	86.9	C3	WSCP	1046	D	NY	SANDY CREEK-PULASKI
195	86.9	A	WOMP	3038	D	OH	BELLAIRE
195	86.9	C3	WCSM	26470	D	OH	CELINA
195	86.9	C2	WRFD	58630	D	OH	COLUMBUS-WORTHINGTON
195	86.9	C3	WINT	26221	D	OH	WILLOUGHBY
195	86.9	C2	KCLI	14763	D	OK	CLINTON
195	86.9	C2	KPGM	17779	D	OK	PAWHUSKA
195	86.9	C2	KGFF	28152	C	OK	SHAWNEE
195	86.9	C3	KWRO	13874	D	OR	COQUILLE
195	86.9	A	KFLS	74250	C	OR	KLAMATH FALLS
195	86.9	C3	KOOR	68212	D	OR	MILWAUKIE
195	86.9	C3	KTIX	643	C	OR	PENDLETON
195	86.9	A	WBWX	27001	D	PA	BERWICK
195	86.9	A	WGPA	67137	D	PA	BETHLEHEM
195	86.9	C3	WHYL	74556	D	PA	CARLISLE
195	86.9	A	WDAD	56645	C	PA	INDIANA
195	86.9	A	WPHB	43879	D	PA	PHILIPSBURG
195	86.9	C3	WTIV	74089	C	PA	TITUSVILLE
195	86.9	C3	WALO	50011	C	PR	HUMACAO
195	86.9	A	WAGS	9105	D	SC	BISHOPVILLE
195	86.9	C2	WLTQ	73874	D	SC	CHARLESTON
195	86.9	A	WBCU	7088	B	SC	UNION
195	86.9	C2	KOLY	43330	B	SD	MOBRIDGE
195	86.9	C2	KWYR	42112	D	SD	WINNER
195	86.9	C3	WCTA	23305	D	TN	ALAMO
195	86.9	C2	WNSR	41062	D	TN	BRENTWOOD
195	86.9	A	WMCH	70735	D	TN	CHURCH HILL
195	86.9	A	WRHA	54469	D	TN	SPRING CITY
195	86.9	A	KBRN	51961	D	TX	BOERNE
195	86.9	C2	KKUB	7331	D	TX	BROWNFIELD
195	86.9	C2	KDET	9769	D	TX	CENTER
195	86.9	C2	KLDS	7149	B	TX	FALFURRIAS
195	86.9	C2	KFST	22102	B	TX	FORT STOCKTON
195	86.9	C2	KFJZ	23138	D	TX	FORT WORTH
195	86.9	C2	KEYH	2911	D	TX	HOUSTON
195	86.9	C2	KGRO	51418	C	TX	PAMPA
195	86.9	C2	KZHN	71406	D	TX	PARIS
195	86.9	C2	KBPO	68762	D	TX	PORT NECHES
195	86.9	A	KNVR	65316	D	TX	SAN SABA
195	86.9	C3	KSUB	61384	B	UT	CEDAR CITY
195	86.9	C3	KSLL	41579	D	UT	PRICE
195	86.9	A	WHAN	8438	D	VA	ASHLAND
195	86.9	A	WJYK	71627	D	VA	CHASE CITY
195	86.9	A	WKCY	41815	D	VA	HARRISONBURG
195	86.9	A	WFJX	52298	D	VA	ROANOKE
195	86.9	C2	WVAB	57611	D	VA	VIRGINIA BEACH
195	86.9	C2	KVRI	5350	B	WA	BLAINE
195	86.9	A	KELA	32996	B	WA	CENTRALIA-CHEHALIS
195	86.9	C3	KWYZ	54040	C	WA	EVERETT
195	86.9	C1	KEYG	72155	C	WA	GRAND COULEE

195	86.9	C3	KBBO	49875	B	WA	YAKIMA
195	86.9	C3	WATK	433	D	WI	ANTIGO
195	86.9	A	WTKM	34302	D	WI	HARTFORD
195	86.9	C2	WDGY	6440	D	WI	HUDSON
195	86.9	A	WHRY	5235	C	WI	HURLEY
195	86.9	A	WPRE	53303	D	WI	PRAIRIE DU CHIEN
195	86.9	C2	WVHU	505	D	WV	HUNTINGTON
195	86.9	C3	KBBS	32988	C	WY	BUFFALO
195	86.9	C3	KKTY	38387	B	WY	DOUGLAS
195	86.9	C3	KHAT	10333	B	WY	LARAMIE
196	87.1	C3	WEIS	3619	D	AL	CENTRE
196	87.1	A	WBIB	56372	D	AL	CENTREVILLE
196	87.1	C3	WEVG	73372	D	AL	EVERGREEN
196	87.1	A	WRMG	55419	D	AL	RED BAY
196	87.1	A	WTLS	48011	D	AL	TALLASSEE
196	87.1	C2	KZTD	25861	D	AR	CABOT
196	87.1	C3	KDMS	19089	D	AR	EL DORADO
196	87.1	C3	KDYN	51097	D	AR	OZARK
196	87.1	C1	KMOG	21218	B	AZ	PAYSON
196	87.1	A	KRVZ	17390	C	AZ	SPRINGERVILLE
196	87.1	C3	KTBA	71794	D	AZ	TUBA CITY
196	87.1	C3	KCEE	24590	D	AZ	TUCSON
196	87.1	C3	KIQQ	60423	D	CA	BARSTOW
196	87.1	C3	KAZA	54572	D	CA	GILROY
196	87.1	C2	KPMO	31596	D	CA	MENDOCINO
196	87.1	C3	KMJC	60024	D	CA	MOUNT SHASTA
196	87.1	C3	KJAY	65226	D	CA	SACRAMENTO
196	87.1	C2	KURS	54257	D	CA	SAN DIEGO
196	87.1	C3	KVEC	10870	B	CA	SAN LUIS OBISPO
196	87.1	C3	KVEN	35847	C	CA	VENTURA
196	87.1	C2	KNAB	35206	D	CO	BURLINGTON
196	87.1	C1	KAVP	82282	C	CO	COLONA
196	87.1	C3	KCBR	10846	D	CO	MONUMENT
196	87.1	A	KWUF	51287	C	CO	PAGOSA SPRINGS
196	87.1	A	WINE	15389	D	CT	BROOKFIELD
196	87.1	A	WTWB	74153	D	FL	AUBURNDALE
196	87.1	C3	WYBT	5891	D	FL	BLOUNTSTOWN
196	87.1	C2	WCRM	39798	D	FL	FORT MYERS
196	87.1	A	WQHL	15872	D	FL	LIVE OAK
196	87.1	C2	WOCN	43034	C	FL	MIAMI
196	87.1	C3	WOCA	57064	D	FL	OCALA
196	87.1	C3	WPUL	53704	D	FL	SOUTH DAYTONA
196	87.1	C2	WZTA	41067	D	FL	VERO BEACH
196	87.1	A	WMLT	62475	D	GA	DUBLIN
196	87.1	A	WPGY	36891	D	GA	ELLIJAY
196	87.1	A	WBHB	39476	C	GA	FITZGERALD
196	87.1	C3	WFDR	53678	D	GA	MANCHESTER
196	87.1	C2	WBMQ	54800	D	GA	SAVANNAH
196	87.1	A	WJBB	63385	D	GA	WINDER
196	87.1	C1	KUAI	58938	B	HI	ELEEELE
196	87.1	C3	KQMG	42077	D	IA	INDEPENDENCE
196	87.1	C2	KAYL	49744	D	IA	STORM LAKE
196	87.1	A	KBFI	54500	C	ID	BONNERS FERRY
196	87.1	A	KMHI	72657	C	ID	MOUNTAIN HOME
196	87.1	C3	KSRA	71527	D	ID	SALMON
196	87.1	C2	WAIT	53504	D	IL	CRYSTAL LAKE
196	87.1	C2	WRYT	27556	D	IL	EDWARDSVILLE
196	87.1	C3	WPRS	51152	B	IL	PARIS
196	87.1	C2	WPEO	52641	D	IL	PEORIA
196	87.1	C3	WLIQ	52576	D	IL	QUINCY
196	87.1	C3	WGLL	8076	D	IN	AUBURN
196	87.1	C3	WSAL	38277	C	IN	LOGANSPOUT
196	87.1	A	WSEZ	28601	D	IN	PAOLI
196	87.1	A	KNDY	16913	D	KS	MARYSVILLE
196	87.1	C2	KRSL	71548	D	KS	RUSSELL
196	87.1	A	WCPM	14729	D	KY	CUMBERLAND
196	87.1	C3	WWTF	34246	D	KY	GEORGETOWN
196	87.1	C3	WMTL	27024	D	KY	LEITCHFIELD
196	87.1	A	WUCO	68808	D	KY	MORGANFIELD
196	87.1	A	WCWC	72290	D	KY	WILLIAMSBURG
196	87.1	C2	WUBR	11188	D	LA	BATON ROUGE
196	87.1	C2	KXZZ	17016	B	LA	LAKE CHARLES

196	87.1	A	WESO	18309	D	MA	SOUTHBRIDGE
196	87.1	A	WSRY	21621	D	MD	ELKTON
196	87.1	A	WHAG	23466	D	MD	HALFWAY
196	87.1	C2	WWGB	71245	D	MD	INDIAN HEAD
196	87.1	C3	WVOM	57300	C	ME	ROCKLAND
196	87.1	A	WWSF	74068	D	ME	SANFORD
196	87.1	A	WATT	65928	C	MI	CADILLAC
196	87.1	C2	WVFN	24638	D	MI	EAST LANSING
196	87.1	C2	WZAM	64504	D	MI	ISHPEMING
196	87.1	A	WNIL	48912	D	MI	NILES
196	87.1	C3	WIOS	31477	D	MI	TAWAS CITY-EAST TAWA
196	87.1	A	KBUN	51879	C	MN	BEMIDJI
196	87.1	A	KDLM	37000	C	MN	DETROIT LAKES
196	87.1	C3	KCHK	34904	D	MN	NEW PRAGUE
196	87.1	A	WQPM	59618	D	MN	PRINCETON
196	87.1	A	KDJS	33311	D	MN	WILLMAR
196	87.1	C2	KAAN	31004	D	MO	BETHANY
196	87.1	C3	KPWB	28120	D	MO	PIEDMONT
196	87.1	C2	KBFL	17022	D	MO	SPRINGFIELD
196	87.1	A	WFFF	25816	D	MS	COLUMBIA
196	87.1	C2	WQFX	61306	D	MS	GULFPORT
196	87.1	C2	WKRA	5333	D	MS	HOLLY SPRINGS
196	87.1	C3	WNLA	59971	D	MS	INDIANOLA
196	87.1	A	WHOC	72308	C	MS	PHILADELPHIA
196	87.1	A	WABO	40488	D	MS	WAYNESBORO
196	87.1	C2	KOJM	49262	B	MT	HAVRE
196	87.1	C2	KMTA	42379	D	MT	MILES CITY
196	87.1	A	KYLT	32389	C	MT	MISSOULA
196	87.1	A	WRNA	61153	D	NC	CHINA GROVE
196	87.1	A	WIDU	70516	D	NC	FAYETTEVILLE
196	87.1	A	WKDX	56324	D	NC	HAMLET
196	87.1	A	WJRI	73149	C	NC	LENOIR
196	87.1	C3	WTOW	31856	D	NC	WASHINGTON
196	87.1	C3	KDIX	62361	C	ND	DICKINSON
196	87.1	C3	KHND	53309	D	ND	HARVEY
196	87.1	C3	KTGO	67183	D	ND	TIOGA
196	87.1	C3	KCNI	14766	D	NE	BROKEN BOW
196	87.1	C3	WJAG	73121	D	NE	NORFOLK
196	87.1	C3	KOAQ	67472	D	NE	TERRYTOWN
196	87.1	A	WKMB	32985	D	NJ	STIRLING
196	87.1	C1	KLMX	31888	C	NM	CLAYTON
196	87.1	C2	KICA	61577	D	NM	CLOVIS
196	87.1	C3	KMIN	15845	D	NM	GRANTS
196	87.1	C1	KNMX	58915	D	NM	LAS VEGAS
196	87.1	C3	KCMY	40801	D	NV	CARSON CITY
196	87.1	C2	WOKR	15767	B	NY	BROCKPORT
196	87.1	C3	WNRS	2760	D	NY	HERKIMER
196	87.1	C3	WALL	3137	C	NY	MIDDLETOWN
196	87.1	A	WPDM	62134	D	NY	POTSDAM
196	87.1	C3	WFTU	18238	B	NY	RIVERHEAD
196	87.1	A	WENU	3157	D	NY	SOUTH GLENS FALLS
196	87.1	C2	WJYM	31170	D	OH	BOWLING GREEN
196	87.1	C3	WAIS	48256	D	OH	BUCHTEL
196	87.1	C3	WGFT	74164	D	OH	CAMPBELL
196	87.1	A	WSRW	65700	D	OH	HILLSBORO
196	87.1	C2	WRGM	25476	D	OH	ONTARIO
196	87.1	C2	KPNS	17730	D	OK	DUNCAN
196	87.1	C2	KTMC	67593	C	OK	MCALESTER
196	87.1	C3	KGND	17035	D	OK	VINITA
196	87.1	C3	KSIW	22822	C	OK	WOODWARD
196	87.1	C2	KBND	9943	B	OR	BEND
196	87.1	A	KWVR	70744	C	OR	ENTERPRISE
196	87.1	C3	KCFM	12138	D	OR	FLORENCE
196	87.1	A	KJDY	5917	C	OR	JOHN DAY
196	87.1	A	WWCH	11662	D	PA	CLARION
196	87.1	C2	WFRM	21196	D	PA	COUDERSPORT
196	87.1	C2	WJSM	40504	D	PA	MARTINSBURG
196	87.1	A	WMCE	26610	D	PA	NORTH EAST
196	87.1	A	WPAM	14741	C	PA	POTTSVILLE
196	87.1	A	WTTC	68613	D	PA	TOWANDA
196	87.1	C3	WPPC	52948	D	PR	PENUELAS
196	87.1	C2	WLMC	3900	D	SC	GEORGETOWN

196	87.1	C2	WLFJ	4678	D	SC	GREENVILLE
196	87.1	C3	WDEK	250	D	SC	LEXINGTON
196	87.1	C3	KJAM	39580	D	SD	MADISON
196	87.1	C3	KCCR	60858	C	SD	PIERRE
196	87.1	C2	WPTN	13820	D	TN	COOKEVILLE
196	87.1	A	WDXE	27421	D	TN	LAWRENCEBURG
196	87.1	C2	WTPR	71503	D	TN	PARIS
196	87.1	C2	WSEV	17058	D	TN	SEVIERVILLE
196	87.1	C2	KROO	7703	D	TX	BRECKENRIDGE
196	87.1	C2	KCTX	25186	D	TX	CHILDRESS
196	87.1	A	KWBC	40912	D	TX	COLLEGE STATION
196	87.1	C3	KVMC	30102	D	TX	COLORADO CITY
196	87.1	C2	KLTO	22119	C	TX	DEL RIO
196	87.1	C2	KAML	17322	D	TX	KENEDY-KARNES CITY
196	87.1	C3	KRMV	40490	D	TX	KILLEEN
196	87.1	C3	KLAR	14656	D	TX	LAREDO
196	87.1	C2	KETX	52895	D	TX	LIVINGSTON
196	87.1	C3	KIUN	52064	C	TX	PECOS
196	87.1	C3	KGLD	24246	D	TX	TYLER
196	87.1	C3	KOVO	65665	D	UT	PROVO
196	87.1	C3	WCBX	18887	D	VA	BASSETT
196	87.1	A	WKAV	10651	C	VA	CHARLOTTESVILLE
196	87.1	A	WKEY	73157	C	VA	COVINGTON
196	87.1	A	WEVA	63479	D	VA	EMPORIA
196	87.1	A	WVGM	70330	D	VA	LYNCHBURG
196	87.1	A	WINC	41809	C	VA	WINCHESTER
196	87.1	A	WFAD	53612	C	VT	MIDDLEBURY
196	87.1	A	WCFR	4909	D	VT	SPRINGFIELD
196	87.1	A	WTWN	53865	D	VT	WELLS RIVER
196	87.1	C3	KBKW	33623	C	WA	ABERDEEN
196	87.1	A	KGRG	14061	D	WA	ENUMCLAW
196	87.1	A	KEDO	38379	C	WA	LONGVIEW
196	87.1	C1	KTRW	13568	D	WA	OPPORTUNITY
196	87.1	A	KRSC	25350	C	WA	OTHELLO
196	87.1	A	WWIS	74188	D	WI	BLACK RIVER FALLS
196	87.1	C2	WHSM	53994	D	WI	HAYWARD
196	87.1	C2	WOMT	59610	C	WI	MANITOWOC
196	87.1	C2	WDLS	2807	D	WI	WISCONSIN DELLS
196	87.1	C2	WPDx	68302	D	WV	CLARKSBURG
196	87.1	A	WAMN	70851	D	WV	GREEN VALLEY
196	87.1	A	WHJC	67038	D	WV	MATEWAN
196	87.1	A	WMON	54371	C	WV	MONTGOMERY
196	87.1	C3	KZMQ	5245	D	WY	GREYBULL
196	87.1	C3	KMER	10335	D	WY	KEMMERER
196	87.1	C3	KASL	9288	C	WY	NEWCASTLE
196	87.1	C3	KRAL	46736	C	WY	RAWLINS
196	87.1	C2	XETKR	103669	B	NL	GUADALUPE
197	87.3	C3	KJNO	61235	B	AK	JUNEAU
197	87.3	C3	KTKN	788	B	AK	KETCHIKAN
197	87.3	C2	KIAM	70450	B	AK	NENANA
197	87.3	C1	KNSA	68754	B	AK	UNALAKLEET
197	87.3	A	KKNI	161023	B	AK	WASILLA
197	87.3	C2	WXQW	2541	D	AL	FAIRHOPE
197	87.3	C3	WDJL	23088	D	AL	HUNTSVILLE
197	87.3	C2	WURL	65459	D	AL	MOODY
197	87.3	C2	WJDB	25379	D	AL	THOMASVILLE
197	87.3	A	WVSA	36453	D	AL	VERNON
197	87.3	C3	KAFN	4839	D	AR	BENTON
197	87.3	C3	KAGH	2937	D	AR	CROSSETT
197	87.3	A	KBHC	2310	D	AR	NASHVILLE
197	87.3	C3	KYNG	71702	D	AR	SPRINGDALE
197	87.3	C2	KOSE	52902	D	AR	WILSON
197	87.3	C3	KBSZ	11217	D	AZ	APACHE JUNCTION
197	87.3	C3	KAPR	68768	D	AZ	DOUGLAS
197	87.3	C3	KVNA	68567	D	AZ	FLAGSTAFF
197	87.3	C3	KNTR	38310	D	AZ	LAKE HAVASU CITY
197	87.3	C3	KATO	40914	C	AZ	SAFFORD
197	87.3	C3	KVSL	33693	D	AZ	SHOW LOW
197	87.3	C3	KAWC	2758	D	AZ	YUMA
197	87.3	C2	KCFJ	33733	D	CA	ALTURAS
197	87.3	A	KBOV	24947	C	CA	BISHOP
197	87.3	C	KBRT	34588	D	CA	COSTA MESA

197	87.3	C3	KEJY	19840	D	CA	EUREKA
197	87.3	C3	KJPG	2268	D	CA	FRAZIER PARK
197	87.3	C2	KEYQ	2098	D	CA	FRESNO
197	87.3	C3	KRAC	54978	D	CA	RED BLUFF
197	87.3	C3	KDYA	54263	D	CA	VALLEJO
197	87.3	A	KNWH	67028	D	CA	YUCCA VALLEY
197	87.3	A	KPKE	76979	C	CO	GUNNISON
197	87.3	C2	KLMR	174	B	CO	LAMAR
197	87.3	C2	KRCN	70625	D	CO	LONGMONT
197	87.3	A	KSLV	58903	C	CO	MONTE VISTA
197	87.3	C1	KRGs	71960	D	CO	RIFLE
197	87.3	C3	KVRH	1019	C	CO	SALIDA
197	87.3	A	KBWZ	63191	C	CO	STEAMBOAT SPRINGS
197	87.3	C3	KCRT	52475	C	CO	TRINIDAD
197	87.3	A	WCTF	20826	D	CT	VERNON
197	87.3	C3	WJWL	25007	D	DE	GEORGETOWN
197	87.3	C2	WSWN	59660	D	FL	BELLE GLADE
197	87.3	C3	WLQH	72200	D	FL	CHIEFLAND
197	87.3	A	WDSP	60812	D	FL	DE FUNIAK SPRINGS
197	87.3	A	WRMQ	21759	D	FL	ORLANDO
197	87.3	C2	WSOS	70404	D	FL	ST. AUGUSTINE BEACH
197	87.3	C2	WGES	74558	D	FL	ST. PETERSBURG
197	87.3	A	WXKO	41988	D	GA	FORT VALLEY
197	87.3	A	WHJD	30660	D	GA	HAZLEHURST
197	87.3	C3	WJTP	2464	D	GA	LITHIA SPRINGS
197	87.3	A	WDYN	72374	D	GA	ROSSVILLE
197	87.3	C3	WYZI	3079	D	GA	ROYSTON
197	87.3	C2	WSTT	39735	D	GA	THOMASVILLE
197	87.3	A	WPCH	54864	D	GA	WEST POINT
197	87.3	A	KUSG	160741	B	GU	AGANA
197	87.3	A	KPHI	88995	B	HI	HONOLULU
197	87.3	C3	KMVI	9678	B	HI	KAHULUI
197	87.3	C2	KASI	2116	D	IA	AMES
197	87.3	A	KCII	71014	D	IA	WASHINGTON
197	87.3	C2	KEII	71780	D	ID	BLACKFOOT
197	87.3	C3	KMHR	49721	D	ID	BOISE
197	87.3	A	KORT	138	C	ID	GRANGEVILLE
197	87.3	C3	KDIL	161412	B	ID	JEROME
197	87.3	C2	WCIL	65950	D	IL	CARBONDALE
197	87.3	C2	WDLN	66005	D	IL	EAST MOLINE
197	87.3	C2	WVLN	69633	D	IL	OLNEY
197	87.3	A	WOCC	54550	D	IN	CORYDON
197	87.3	A	WJZI	71465	D	IN	DECATUR
197	87.3	C3	WSYW	13795	D	IN	INDIANAPOLIS
197	87.3	C2	WNDZ	73316	D	IN	PORTAGE
197	87.3	C2	KXXX	37125	D	KS	COLBY
197	87.3	C3	KIOL	29047	D	KS	IOLA
197	87.3	C2	KSCB	59803	D	KS	LIBERAL
197	87.3	C2	KJRG	35021	D	KS	NEWTON
197	87.3	C2	KFRM	25808	D	KS	SALINA
197	87.3	C2	WNOP	15881	D	KY	NEWPORT
197	87.3	C2	WIDS	37447	D	KY	RUSSELL SPRINGS
197	87.3	A	WRLV	37256	D	KY	SALYERSVILLE
197	87.3	C2	KROF	275	D	LA	ABBEVILLE
197	87.3	C3	KLLA	52139	D	LA	LEESVILLE
197	87.3	C2	WVOG	20415	D	LA	NEW ORLEANS
197	87.3	C2	KOKA	9222	D	LA	SHREVEPORT
197	87.3	C3	WSRO	52398	D	MA	ASHLAND
197	87.3	C2	WFPB	8591	D	MA	ORLEANS
197	87.3	C2	WDMV	19235	D	MD	WALKERSVILLE
197	87.3	C2	WAEI	3670	B	ME	BANGOR
197	87.3	C3	WCME	56570	D	ME	BRUNSWICK
197	87.3	C2	WFST	49517	D	ME	CARIBOU
197	87.3	C2	WMPL	13868	D	MI	HANCOCK
197	87.3	A	WCSR	71299	C	MI	HILLSDALE
197	87.3	C3	WLCO	14225	D	MI	LAPEER
197	87.3	C2	WRDT	25083	D	MI	MONROE
197	87.3	C2	WMJH	55300	D	MI	ROCKFORD
197	87.3	C2	WIDG	42146	D	MI	ST. IGNACE
197	87.3	A	WRCI	70462	D	MI	THREE RIVERS
197	87.3	C3	KBMO	54253	D	MN	BENSON
197	87.3	C2	KGHS	12723	C	MN	INTERNATIONAL FALLS

197	87.3	C2	KFXN	10141	D	MN	MINNEAPOLIS
197	87.3	C2	WNMT	73173	B	MN	NASHWAUK
197	87.3	A	WCMP	52622	D	MN	PINE CITY
197	87.3	C2	KFIL	34429	D	MN	PRESTON
197	87.3	A	KNSP	30016	D	MN	STAPLES
197	87.3	C3	KKAQ	3244	D	MN	THIEF RIVER FALLS
197	87.3	C2	KWOA	48971	D	MN	WORTHINGTON
197	87.3	C3	KEXS	14620	D	MO	EXCELSIOR SPRINGS
197	87.3	C2	KRMS	35554	D	MO	OSAGE BEACH
197	87.3	C2	KALM	51106	D	MO	THAYER
197	87.3	C2	KWRE	33467	D	MO	WARRENTON
197	87.3	A	KKMP	161101	B	MP	GARAPAN-Saipan
197	87.3	A	WROX	11611	C	MS	CLARKSDALE
197	87.3	C2	WIIN	48646	D	MS	RIDGELAND
197	87.3	C3	KANA	668	D	MT	ANACONDA
197	87.3	C3	KLTZ	24243	C	MT	GLASGOW
197	87.3	C3	KGLE	11016	D	MT	GLENDIVE
197	87.3	C3	KXLO	35963	C	MT	LEWISTOWN
197	87.3	C3	KPRK	37816	C	MT	LIVINGSTON
197	87.3	C3	KATQ	54639	D	MT	PLENTYWOOD
197	87.3	C2	KSEN	67655	B	MT	SHELBY
197	87.3	C3	KWYS	24434	D	MT	WEST YELLOWSTONE
197	87.3	C3	KJJR	4578	B	MT	WHITEFISH
197	87.3	A	WRCS	73934	D	NC	AHOSKIE
197	87.3	C3	WSME	73697	D	NC	CAMP LEJEUNE
197	87.3	C3	WFMO	53609	D	NC	FAIRMONT
197	87.3	C2	WFNL	61698	D	NC	RALEIGH
197	87.3	A	WEGO	40996	D	NC	WINSTON-SALEM
197	87.3	C2	KNDK	35211	D	ND	LANGDON
197	87.3	C2	KQLX	60189	D	ND	LISBON
197	87.3	C3	KHRT	20483	B	ND	MINOT
197	87.3	C3	KCSR	10081	D	NE	CHADRON
197	87.3	C2	KNAX	133306	B	NE	MCCOOK
197	87.3	C3	KJLT	67751	D	NE	NORTH PLATTE
197	87.3	C2	KCRO	54902	D	NE	OMAHA
197	87.3	C3	KSID	35602	C	NE	SIDNEY
197	87.3	C3	KVSH	26612	D	NE	VALENTINE
197	87.3	A	WMOU	48404	C	NH	BERLIN
197	87.3	A	WEZS	23321	D	NH	LACONIA
197	87.3	C3	KDAZ	51424	D	NM	ALBUQUERQUE
197	87.3	C3	KNDN	4040	D	NM	FARMINGTON
197	87.3	C2	KLEA	36853	D	NM	LOVINGTON
197	87.3	A	KBUY	70826	D	NM	RUIDOSO
197	87.3	A	KCHS	47137	C	NM	TRUTH OR CONSEQUENCE
197	87.3	C3	KTNM	54166	C	NM	TUCUMCARI
197	87.3	A	KELK	19371	C	NV	ELKO
197	87.3	A	KELY	55462	C	NV	ELY
197	87.3	C3	KKVV	36642	D	NV	LAS VEGAS
197	87.3	C3	KWNA	60046	C	NV	WINNEMUCCA
197	87.3	C2	WSEN	7712	D	NY	BALDWINVILLE
197	87.3	A	WCGR	8504	D	NY	CANANDAIGUA
197	87.3	C2	WCHP	10130	D	NY	CHAMPLAIN
197	87.3	C2	WNYH	29259	D	NY	HUNTINGTON
197	87.3	A	WABY	72620	D	NY	WATERVLIET
197	87.3	C3	WTOR	74121	D	NY	YOUNGSTOWN
197	87.3	A	WIOI	60035	D	OH	NEW BOSTON
197	87.3	A	WCLT	71284	D	OH	NEWARK
197	87.3	C3	WCCD	25522	D	OH	PARMA
197	87.3	C3	WULM	55232	D	OH	SPRINGFIELD
197	87.3	A	WBTC	68425	D	OH	UHRICHSVILLE
197	87.3	C2	KSEO	17755	D	OK	DURANT
197	87.3	C3	KZUE	36185	D	OK	EL RENO
197	87.3	C3	KTAT	67312	D	OK	FREDERICK
197	87.3	C2	KGTO	65766	D	OK	TULSA
197	87.3	C3	KVAS	38907	C	OR	ASTORIA
197	87.3	A	KBNH	62265	C	OR	BURNS
197	87.3	C2	KKNX	5390	D	OR	EUGENE
197	87.3	C3	KAGI	61334	D	OR	GRANTS PASS
197	87.3	C3	KACI	49857	D	OR	THE DALLES
197	87.3	A	KWBY	165	D	OR	WOODBURN
197	87.3	C2	WKHB	72297	D	PA	IRWIN
197	87.3	C1	WQOR	8092	D	PA	OLYPHANT

197	87.3	C2	WPHE	58738	D	PA	PHOENIXVILLE
197	87.3	C3	WNAE	34928	D	PA	WARREN
197	87.3	A	WLYC	52187	D	PA	WILLIAMSPORT
197	87.3	A	WIBS	72384	D	PR	GUAYAMA
197	87.3	A	WGDL	36564	D	PR	LARES
197	87.3	C3	WNRR	72467	D	SC	NORTH AUGUSTA
197	87.3	C2	WWOS	38899	D	SC	WALTERBORO
197	87.3	C2	WULR	74380	D	SC	YORK
197	87.3	C3	KBFS	68739	C	SD	BELLE FOURCHE
197	87.3	C3	KBJM	40994	C	SD	LEMMON
197	87.3	C3	KQKD	70083	D	SD	REDFIELD
197	87.3	C3	WJNA	64336	D	TN	ASHLAND CITY
197	87.3	C3	WLIL	73211	D	TN	LENOIR CITY
197	87.3	A	WORM	24100	D	TN	SAVANNAH
197	87.3	C3	KVLF	5216	C	TX	ALPINE
197	87.3	A	KCAR	4046	D	TX	CLARKSVILLE
197	87.3	C2	KSTA	12238	D	TX	COLEMAN
197	87.3	C2	KCTA	7093	D	TX	CORPUS CHRISTI
197	87.3	C2	KXOI	2823	B	TX	CRANE
197	87.3	C3	KZNX	38906	D	TX	CREEDMOOR
197	87.3	C2	KDDD	74312	D	TX	DUMAS
197	87.3	C3	KEPS	18107	D	TX	EAGLE PASS
197	87.3	C3	KXPL	33067	D	TX	EL PASO
197	87.3	C2	KFLP	57026	D	TX	FLOYDADA
197	87.3	A	KMBL	47067	C	TX	JUNCTION
197	87.3	A	KMVL	37063	D	TX	MADISONVILLE
197	87.3	C2	KBIB	27303	D	TX	MARION
197	87.3	A	KNET	72837	C	TX	PALESTINE
197	87.3	C2	KIKK	25450	D	TX	PASADENA
197	87.3	C3	KSOX	18653	C	TX	RAYMONDVILLE
197	87.3	C2	KZEE	56300	D	TX	WEATHERFORD
197	87.3	C2	KYAH	35207	D	UT	DELTA
197	87.3	C3	KSVN	57444	D	UT	OGDEN
197	87.3	C3	KNEU	14062	D	UT	ROOSEVELT
197	87.3	C3	KZNU	12325	C	UT	ST. GEORGE
197	87.3	C2	WZAP	55004	D	VA	BRISTOL
197	87.3	A	WFLO	12317	D	VA	FARMVILLE
197	87.3	C3	WSLK	31212	D	VA	MONETA
197	87.3	A	WSVG	60106	D	VA	MOUNT JACKSON
197	87.3	C2	WMBG	25021	D	VA	WILLIAMSBURG
197	87.3	A	KCVL	49195	C	WA	COLVILLE
197	87.3	A	KFKB	28209	C	WA	FORKS
197	87.3	C3	KBRD	26893	D	WA	LACEY
197	87.3	C2	KRPA	49918	D	WA	OAK HARBOR
197	87.3	C3	KGDC	35124	D	WA	WALLA WALLA
197	87.3	C3	KPQ	71715	B	WA	WENATCHEE
197	87.3	C3	WATW	4078	C	WI	ASHLAND
197	87.3	C3	WDMP	17054	D	WI	DODGEVILLE
197	87.3	C2	WMAM	40149	D	WI	MARINETTE
197	87.3	C2	WNOV	36069	D	WI	MILWAUKEE
197	87.3	C2	WJJQ	25346	D	WI	TOMAHAWK
197	87.3	A	WVMR	52867	D	WV	FROST
197	87.3	C3	WRRl	54411	D	WV	RAINELLE
197	87.3	A	WJYP	73176	D	WV	ST. ALBANS
197	87.3	C3	KVOW	56591	C	WY	RIVERTON
197	87.3	C3	KROE	38626	D	WY	SHERIDAN
197	87.3	A	KYCN	60644	C	WY	WHEATLAND
197	87.3	C2	XEHC	104001	B	BN	ENSENADA
197	87.3	C2	CIWW	104808	B	ON	OTTAWA

APPENDIX C

SPECIALIZED BROADCAST SERVICE (26 MHz)
POTENTIAL CO-CHANNEL LOADING EXAMPLE
AND PEAK-CYCLE PROPAGATION
FOR STATION LOCATED IN NEW YORK CITY

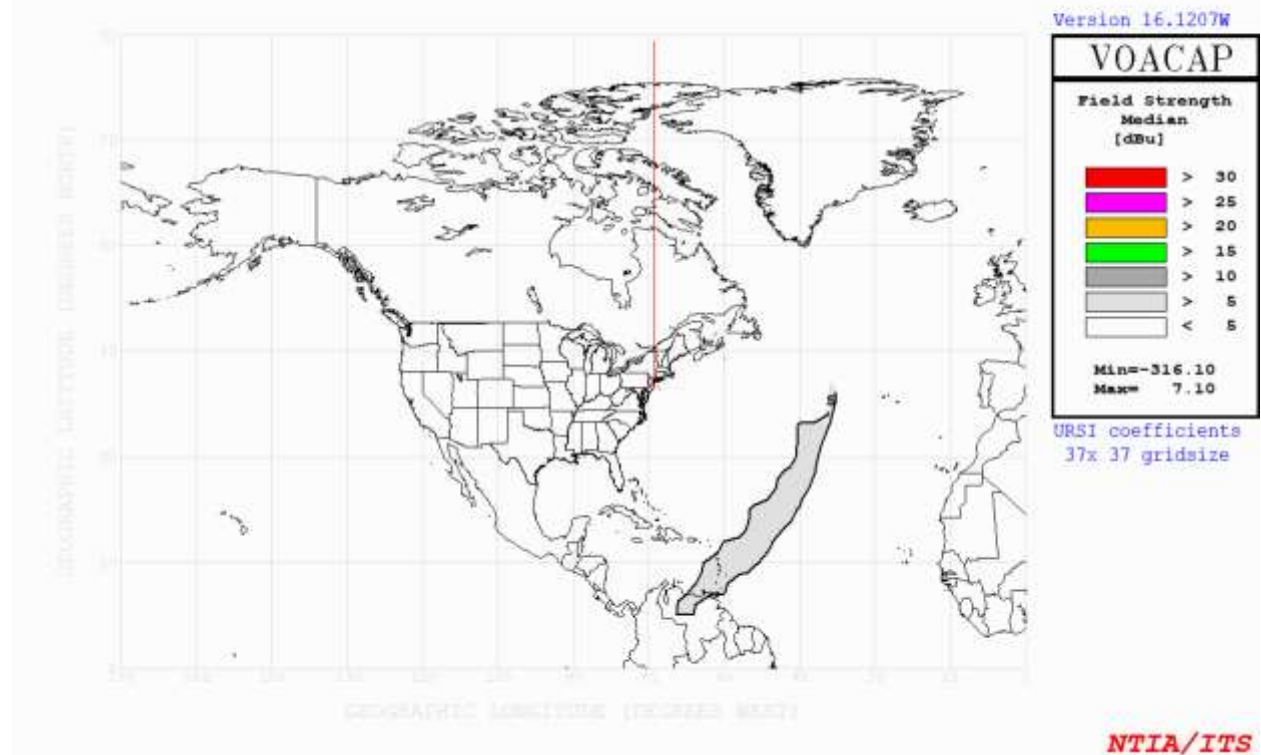
Conceptual Only

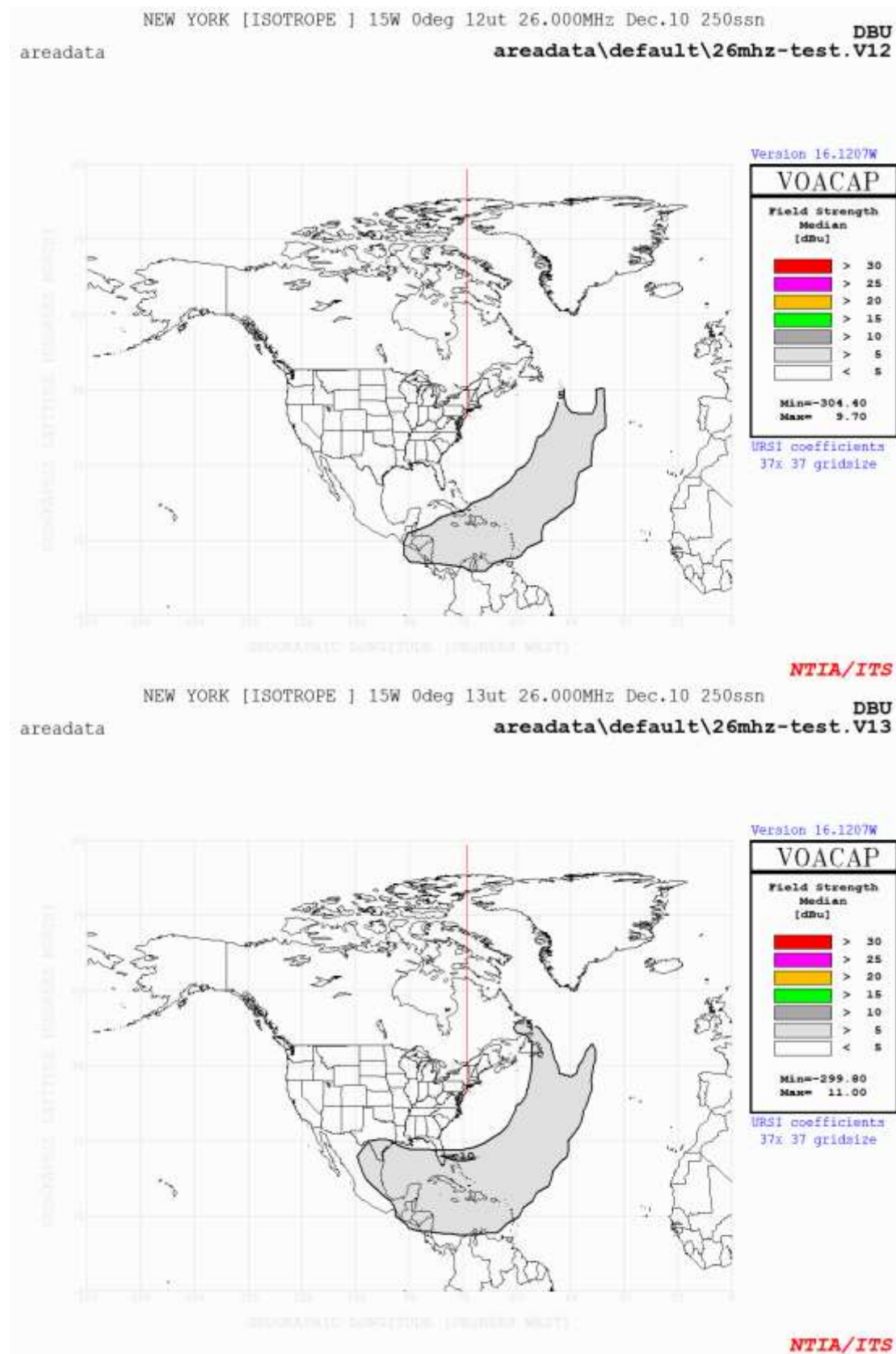
Map Scale: 1:646452 1 cm = 6.46 km V/H Size: 119.44 x 127.65 km

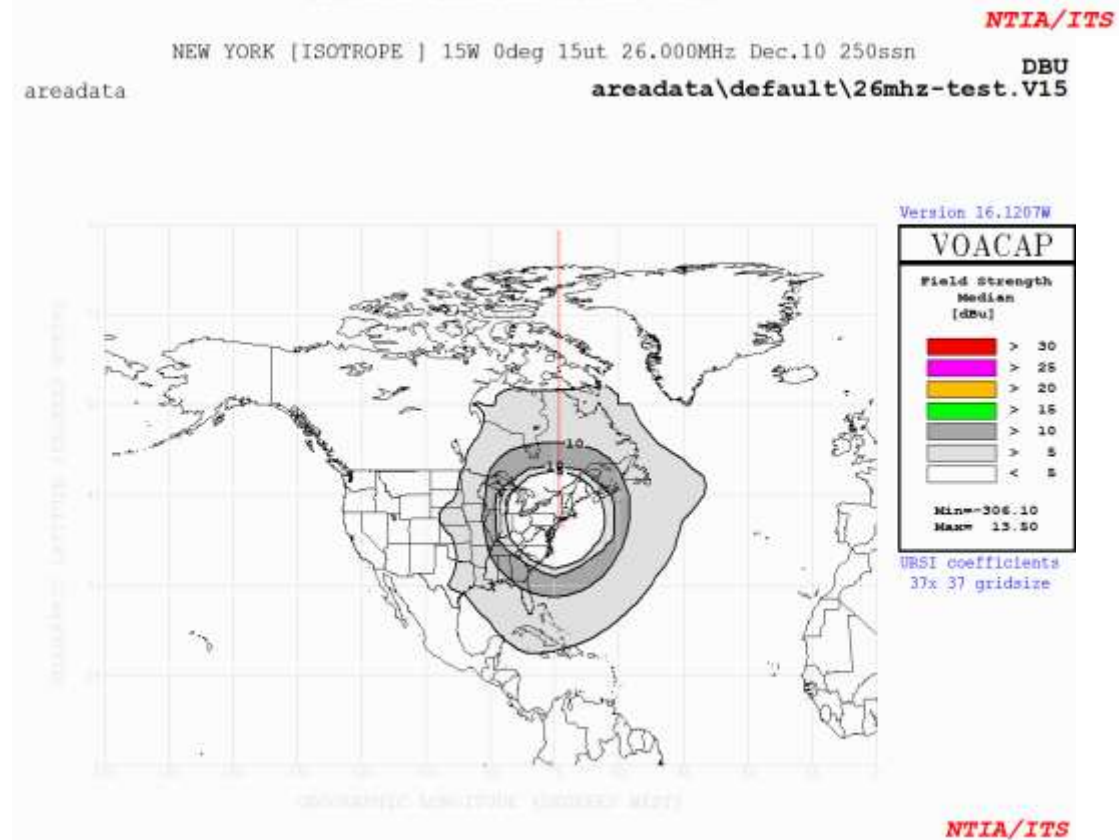
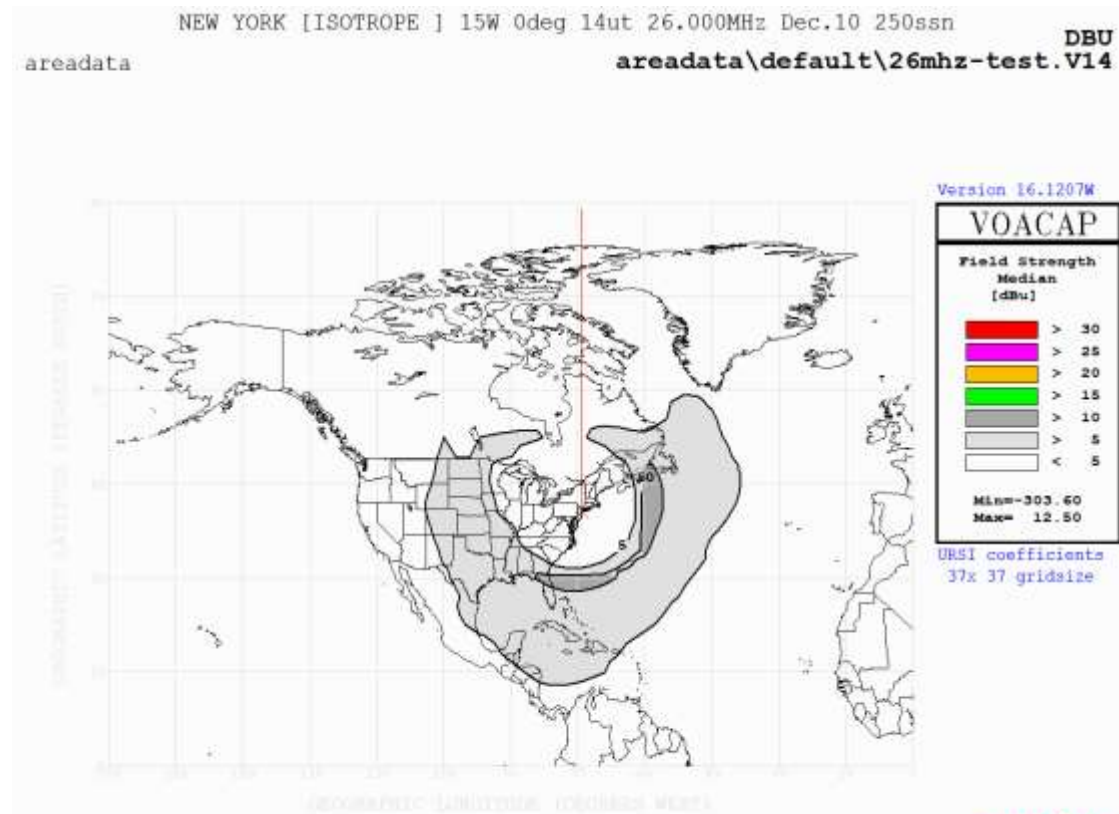
The following are VOACAP maps showing an extreme case of propagation from a 15-watt (EIRP) SBS station located in New York City based on a sunspot number of 250.

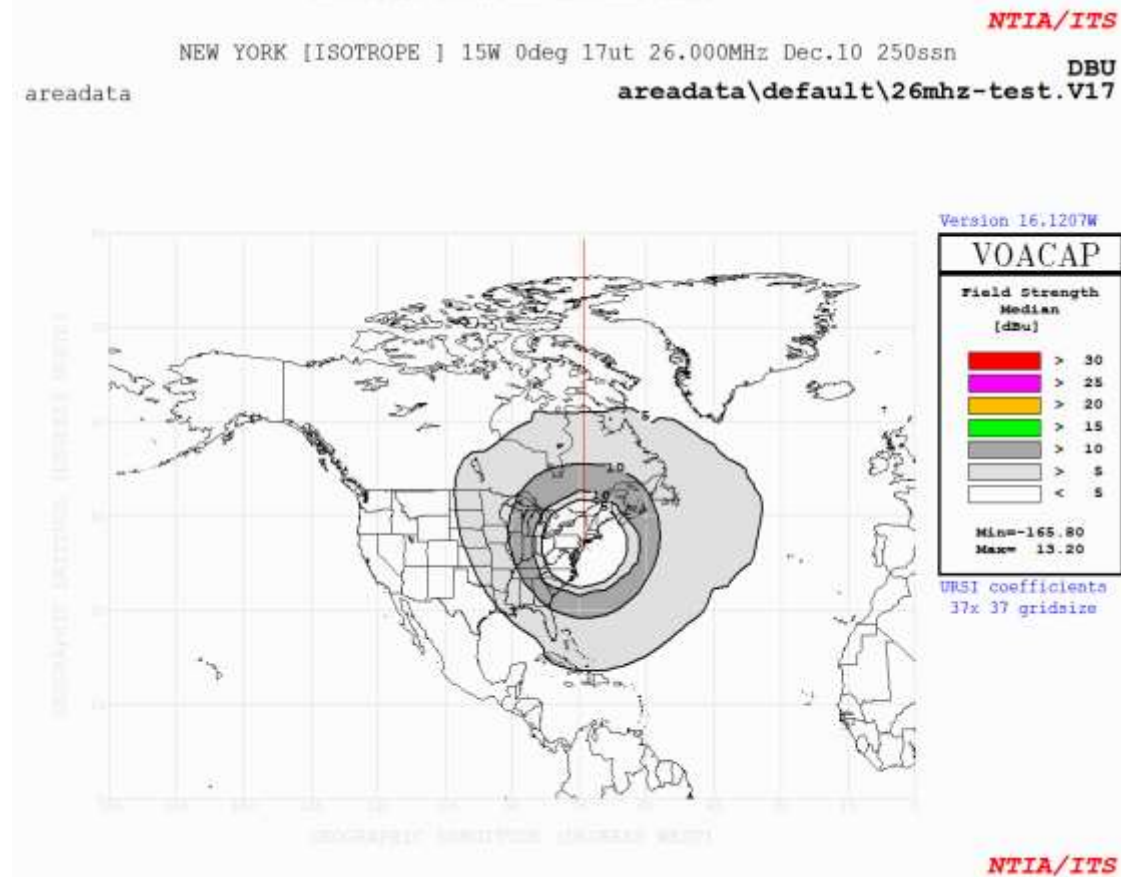
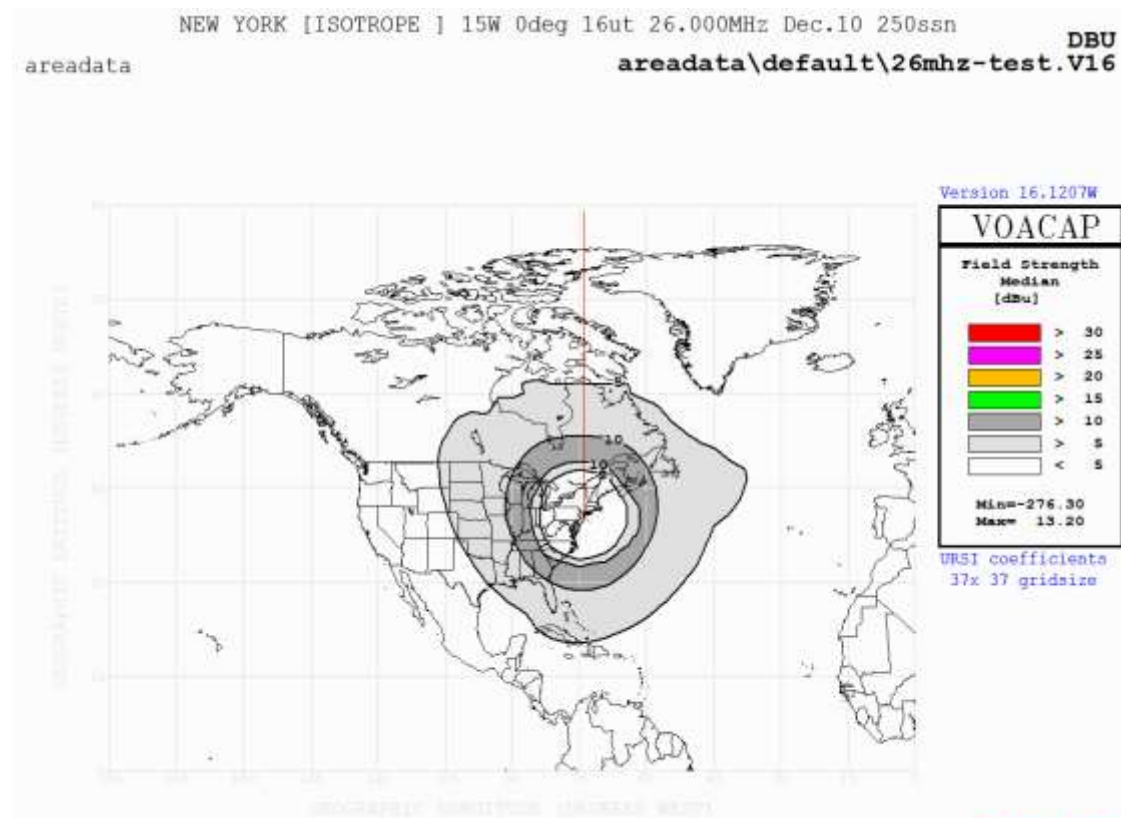
Here are the field strengths for December (worst case scenarios):

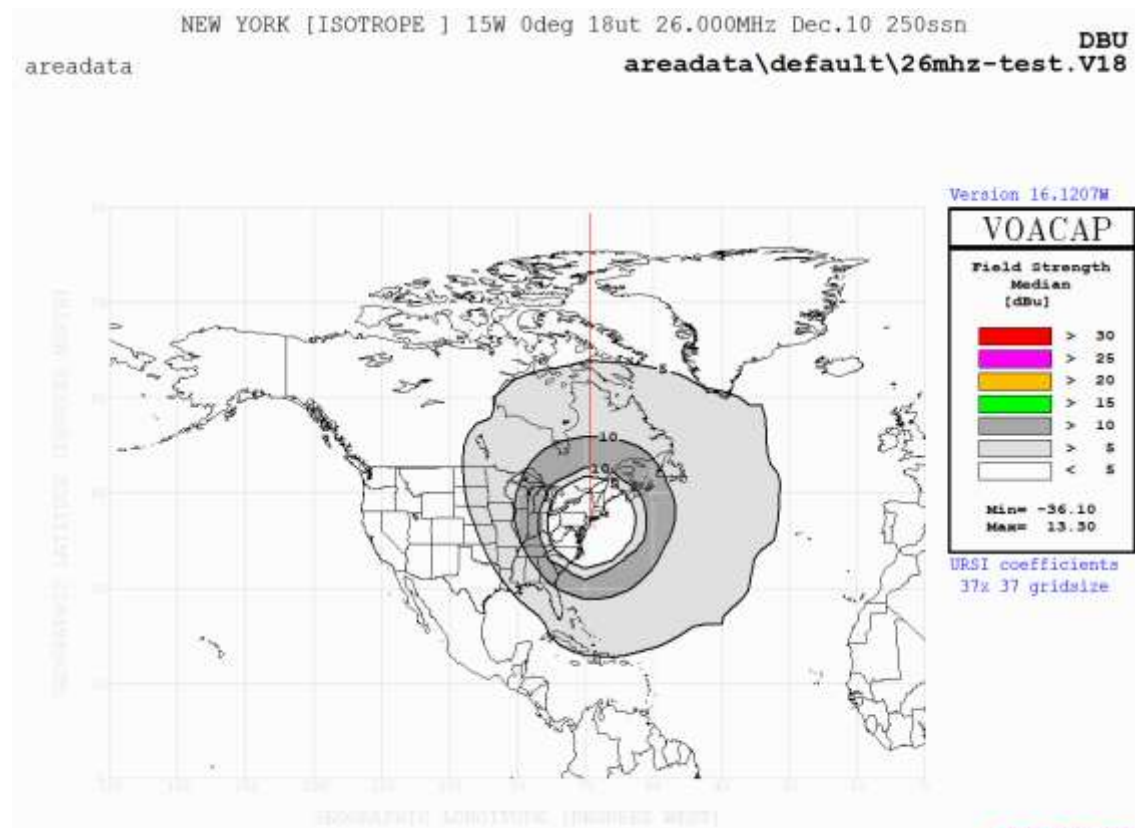
NEW YORK [ISOTROPE] 15W 0deg 11ut 26.000MHz Dec.10 250ssn DBU
areadata areadata\default\26mhz-test.V11











APPENDIX D

SPECIALIZED BROADCAST SERVICE (26 MHz) **PROPOSED RULE SUMMARY**

73.901 – OTHER BROADCAST RULES

REC proposes SBS to inherit many of the general broadcast regulations that also apply to LPFM stations. It is important to recognize that REC's proposed SBS is limited to *non-commercial educational operation only*. We are not proposing a commercial service in this spectrum.

73.905 – FREQUENCIES USED

REC proposes SBS to be able to use 42 10 kHz wide channels in the spectrum from 25,675 to 26,095 kHz, which is the same as the 11-meter shortwave broadcast band. The spectrum is further divided into two channel groups with the 10 kHz channels alternating between the two channel groups. It is recommended that stations in the Eastern USA use one channel group where stations in the Western USA use the other channel group.

Incumbent broadcast stations with auxiliary (remote pickup) authorizations will be protected on up to 4 channels around their allotment for up to about 50 miles from their broadcast transmitter. (REC would like to see RPU operations sunsetted in this spectrum in favor of channels above 26.1 MHz).

Until some form of international agreements with Canada and Mexico are reached, we are proposing that no operations in the lower part of the band (between 25675-25855) be authorized to SBS stations. This spectrum was chosen as there are no RPU in this area for which already can cross an international border. This is also the spectrum informally recognized by HFCC as "international" spectrum as opposed to "domestic" for 11-meter use.

The proposed rules recognize the IRDR allocation at 26010 kHz however we do not propose to prevent SBS assignments on the two adjacent channels (26005 and 26015) due to the rare use of the IRDR and its even rarer use on 11-meters, the rare chance that any broadcaster will activate IRDR on 11-meters and the even more rarer chance that any activation will propagate into North America. We should encourage potential SBS stations in ITU Region 3 (Guam, etc.) to not specify operation on the IRDR channels.

73.906 – ESTABLISHMENT OF "ZONES"

REC proposes to divide the continental USA into two "zones" by drawing a dividing line at 95-30 W longitude with a shift one degree to the west to allow for Houston to be in the eastern zone. These zones will drive protections and can be used at the initial application process to reduce "first-adjacent" channel mutually exclusive applications. The purpose of the zones is to provide a simplified method of addressing the days when sunspot numbers will result in the potential for skywave propagation. It also will set the rules for which stations have "priority" on a certain channel in the event of transcontinental skywave propagation.

73.907 – DISTANCE SEPARATION OF STATIONS

REC proposes to protect SBS stations from each other on their co-channel, first-adjacent (+/- 10 kHz) and second-adjacent (+/- 20 kHz) channels. Unlike LPFM, we propose to use contour overlap between stations. Even though during peaks in the sunspot cycles and during events of sporadic-E, it's possible for skywave propagation in this spectrum, low power operations like SBS would mainly involve space-wave (line of sight) propagation.

On average, SBS stations operating on co-channel would need to maintain about 36 km of separation, about 19 km on first-adjacent channels and about 13 km on second-adjacent channels. This is compared to LPFM where co-channel requires a minimum of 24 km, and first-adjacent channel requires a minimum of 14 km and no requirement for second-adjacent channel protection. For SBS, the specification for second-adjacent channel protection is based on the ITU DRM specifications. Additional research would need to be done to determine if that requirement can be dropped and still maintain viable parallel services 20 kHz apart that can service primarily the same area. *We do note though that it can also be proposed that during the initial filing window that there is a 40 kHz separation requirement in major metro areas (like New York City) during the window only as to prevent MX situations and to not shut out suburban areas.*

73.909 – INTERFERENCE PROTECTION

REC proposes a basic interference rule similar to §74.1203(a) which protects incumbent stations from future assignments where, despite the contours, the proposed SBS station will cause line-of-sight interference on an ongoing basis to incumbent SBS stations out to the incumbent's station 10 dBu contour (about 73 km). *(This is an arbitrary figure subject to further discussion.)*

The channel group of the SBS station's frequency (see 73.905) will determine the geographic location of stations that have priority in the event of skywave propagation caused by high sunspot numbers. In order for there to be skywave interference, VOACAP must predict a minimum 15 dB field strength at the other SBS station. If the SBS station operates on a channel that is a priority channel based on which zone the SBS station is located in (see 73.906), that station will have to take remedial efforts including power reduction, utilize a directional antenna, channel sharing or suspension of operation during the hours where a qualifying propagation episode (more than 15 dB) is predicted.

SBS stations may be required to suspend operations if HFCC allocates international operations targeting the CIRAF zone where the SBS station is located in. Overall, the SBS is not protected by any foreign broadcasters regardless of the target area.

73.911 – POWER AND HEIGHT

At this time, REC is looking at 15 watts EIRP (9.1 watts ERP) for SBS stations. The EIRP will be reduced based on height above average terrain (HAAT) and no station will be allowed where the antenna exceeds 134 meters HAAT.

73.913 – PREDICTION OF COVERAGE

For line-of-sight coverage prediction, REC proposes the use of the ITU Recommendation ITU-R P. 1546-5 utilizing the 100 MHz land path charts. We propose the use the same formula for predicting HAAT that is currently being used for FM and TV.

73.916 – ANTENNAS

REC proposes that SBS stations be able to run non-directional or directional antennas with vertical polarization only. Antennas that can reduce skywave interference are recommended but not required.

SBS stations authorized for non-directional may go directional during periods of high sunspot numbers as long as it does not extend their local line-of-site service from their non-directional facility.

73.930 – SBS SYSTEM SPECIFICATIONS

REC proposes that stations be required to operate Digital Radio Mondiale (DRM) with a 10 kHz bandwidth limitation and can operate 16 or 64 QAM under Mode A.

73.932 – AUDIO STREAMS

SBS stations may operate more than one audio stream in accordance with the DRM standard.

73.933 – DATACASTING

SBS stations may use the DRM datacasting capability as long as they run at least one audio stream. The content on the datacasting feed must be non-profit and non-commercial educational in nature.

73.935 – SUBSIDIARY COMMUNICATION SERVICES

SBS stations will be permitted to use a portion of their bandwidth for subsidiary services such as radio reading services for the blind using rules similar to those that apply to non-commercial FM radio stations.

73.938 – CHANNEL SHARING

Similar to the processes recently used for digital television, REC is proposing a method of channel sharing where more than one licensee can “share” a transmitter and can operate simultaneous programming using DRM’s multicast capability.

73.940 – OPERATING POWER AND MODE TOLERANCES

SBS proposes to use technical tolerance rules related to transmitter power output (TPO) similar to FM broadcast radio. Unlike FM radio, effective isotropic radiated power (EIRP) is used for power out at the antenna (EIRP is converted to ERP for the purpose of propagation curves and station spacing in 73.907).

73.945 – TRANSMISSION STATION OPERATION

SBS requires good engineering practice consistent with FM broadcast stations.

73.950 – OPERATING SCHEDULES

SBS requires a minimum operating schedule consistent with LPFM broadcast stations. Like with other broadcast stations, a station operating less than 12 hours per day may be subject to mandatory time sharing as a result of an application filed in a subsequent window.

73.951 – LOCAL PROGRAMMING REQUIREMENT

Unlike LPFM, SBS could mandate an 8-hour aggregated local programming requirement in a 24-hour broadcast day. We will use the same definition for local programming that LPFM currently uses. Stations authorized for less than 24 hours a day will have a prorated local programming requirement.

73.953 – LICENSING REQUIREMENTS AND SERVICE

SBS will use a modified minimum qualification to be a licensee. SBS stations will be available to established non-profit organizations that have a minimum of two years of community presence prior to the filing of the broadcast station application. The organization must be incorporated in the state or a nearby adjacent state where the SBS station is located in. SBS stations must have a board of directors with a minimum of two persons which for the purposes of the station, have an equal vote and representation. The headquarters for the organization must be located within the 40 dBu service area of the SBS station and that at least 75% of the board members (all board members if there are only 2 or 3 persons on the board) are located within 20 miles of the SBS station.

Tribal entities may apply consistent with §73.7000 of the rules. Unlike LPFM, there will not be a provision for “public safety” entities.

73.954 – UNLICENSED OPERATIONS

Consistent with LPFM, the pirate ban also applies to SBS.

73.955 – OWNERSHIP LIMITS

Consistent with LPFM, entities may have an attributable interest in no more than one SBS station. Tribal entities are permitted up to two stations.

73.958 – ATTRIBUTION OF SBS STATION INTERESTS

The attribution rules for SBS are consistent with those of LPFM. A board member with a conflict may recuse themselves from activities related to the SBS station. (It would be our expectation that the board member would not count in the 2 board member, 75% minimums of 73.953).

73.960 – CROSS OWNERSHIP

SBS entities cannot have any attributable interest in any non-SBS broadcast stations including FM translator, LPFM, low-power or full-power television or any other media subject to ownership restrictions (such as cable companies). *We also would propose that SBS stations should be allowed to be carried on FM translators.* SBS will have the same “student station” exception that LPFM has.

73.965 – ASSIGNMENTS AND TRANSFERS

Like with LPFM, SBS station licenses have no value and can not be sold for consideration, only the depreciated value of station equipment and real estate.

Unbuilt SBS original construction permits cannot be assigned to another organization until at least 18 months after the permit was granted. This is in order to “save” a failing station.

Unlike LPFM, there is no waiting period on constructed and licensed stations however, if a station is assigned in the first 4 years of operation and the original construction permit was granted based on a comparative review (73.972), the new organization must meet or exceed the number of points that the assignor’s grant was based on at the time of the original filing window.

73.970 – MINOR CHANGES

SBS stations will only be able to move a station to a location where the 40 dBu service contour of the current station and the proposed location have some overlap unless the move is being done to co-locate with another station to accommodate a time-sharing agreement.

Channel changes are only allowed when relocating to a channel appropriate for the station’s SBS Zone, demonstration of predicted skywave interference from or to US territory outside of the continental US or a demonstration of predicted skywave interference from or to foreign broadcast stations.

73.971 – AMENDMENT OF APPLICATIONS

Basic rules similar to LPFM stations. After the window closes, site moves must be considered a minor change where there are overlapping 40 dBu contours. Otherwise, the rules are consistent with LPFM.

73.972 – MUTUALLY EXCLUSIVE APPLICATIONS

The REC proposed scoring system for SBS varies from LPFM. We propose points based on historical community presence (5 years instead of 2), enhanced local program origination (12 hours a day instead of 8 hours), main studio presence (normally, SBS stations will not require a main studio), diversity of ownership (no other broadcast holdings) and a tribal priority point.

MX can be resolved through technical changes, settlement agreements, time share agreements and channel sharing agreements.

Ties will be settled first by dismissing all applications other than the two that propose the largest service areas by population and then the applicant with the most population will be able to choose 12AM-12PM or 12PM-12AM and the other applicant will get the remaining time slot. Unlike LPFM, involuntary time-sharing stations are renewable. It would be in the station’s best interest to reach a time share or channel sharing agreement to achieve more acceptable hours.

73.973 – LICENSE PERIOD/RENEWALS

License periods are consistent with all other radio broadcasting services.

73.975 – MODIFICATION OF TRANSMISSION SYSTEMS73.977 – STATION LOGS73.978 – INSPECTIONS

Rules similar to LPFM services.

73.979 – STATION RETRANSMISSION

Like with LPFM, SBS stations cannot be used as broadcast translators.

73.981 – EQUAL EMPLOYMENT OPPORTUNITIES

The LPFM EEO rule also applies to SBS.

73.999 – ENGINEERING CHARTS

SBS uses the ITU-R P. 1546-5 propagation charts for coverage predictions.