

Christopher S. Huther
202.719.7197
chuther@wileyrein.com

September 25, 2019

VIA ECFS AND EMAIL

Lisa B. Griffin, Deputy Chief
Lia Royle, Commission Counsel
Federal Communications Commission
Enforcement Bureau, Market Disputes Resolution Division
445 12th Street, SW
Washington, DC 20554

Re: *BellSouth Telecommunications, LLC d/b/a AT&T Florida ("AT&T") v. Florida Power and Light Company ("FPL")*, Proceeding Number 19-187, Bureau ID Number EB-19-MD-006

Dear Ms. Griffin and Ms. Royle,

Pursuant to your request, attached for filing are electronic copies of the docket sheets and pleadings from the action brought by FPL against AT&T in state court and removed to federal court, which is referenced in paragraph 6 of FPL's Answer to the Pole Attachment Complaint.

Best regards,

A handwritten signature in blue ink, appearing to read "CH", with a long horizontal flourish extending to the right.

Christopher S. Huther

cc: Charles A. Zdebski, Esquire
Robert J. Gastner, Esquire
William C. Simmerson, Esquire
Alvin B. Davis, Esquire

Enclosures

**Before the
Federal Communications Commission
Washington, DC 20554**

BELLSOUTH
TELECOMMUNICATIONS, LLC
d/b/a AT&T FLORIDA,

Complainant,

v.

FLORIDA POWER AND LIGHT
COMPANY,

Defendant.

Proceeding No. 19-187
Bureau ID No. EB-19-MD-006

**State Court
FPL v. AT&T, No. 2019-CA-008515 (Fla. 15th Cir. Ct.)**

1. Docket Sheet.....ATT00277
2. Civil Cover Sheet (July 1, 2019)ATT00279
3. Complaint (July 1, 2019)ATT00282
4. Summons (July 1, 2019)ATT00405
5. Receipt for Filing Fees (July 2, 2019)ATT00409
6. Notice of Filing – Verified Return of Service (July 11, 2019).....ATT00411
7. Notice of Filings – Notice of Removal (July 22, 2019)ATT00415

**Federal Court
FPL v. AT&T, No. 9:19-CV-81043 (S.D. Fla.)**

8. Docket Sheet.....ATT00550
9. Notice of Removal (July 22, 2019).....ATT00555
10. Corporate Disclosure Statement (July 22, 2019).....ATT00687
11. Motion to Dismiss, or in the Alternative, Stay (July 29, 2019).....ATT00690
12. Unopposed Motion for Extension of Time (Aug. 6, 2019)ATT00789


13. Notice of Court Practice in Removal Cases (Aug. 9, 2019).....	ATT00794
14. Order Setting Status Conference, Calendar Call, and Trial Date (Aug. 9, 2019).....	ATT00797
15. Standing Discovery Order (Aug. 13, 2019).....	ATT00815
16. Removal Status Report (Aug. 16, 2019).....	ATT00827
17. Opposition to the Motion to Dismiss, or in the Alternative, Stay (Aug. 20, 2019).....	ATT00830
18. Joint Scheduling Report (Aug. 23, 2019)	ATT00874
19. Scheduling Order (Aug. 29, 2019)	ATT00882
20. Reply in Support of Motion to Dismiss, or in the Alternative, Stay (Aug. 30, 2019)	ATT00886
21. Order Setting Discovery Status Conference (Aug. 30, 2019)	ATT00904
22. Notice of Disclosure (Sept. 13, 2019)	ATT00907
23. Notice of Mediator Selection (Sept. 23, 2019).....	ATT00909


Exhibit 1




CASE NUMBER: 50-2019-CA-008515-XXXX-MB
CASE STYLE: FLORIDA POWER & LIGHT COMPANY V BELLSOUTH
TELECOMMUNICATIONS LLC

Dockets & Documents ▼

Public = 

VOR = 

In Process = 
Page Size: 25 ▼

Docket Number	Effective Date	Description
 1	07/01/2019	CIVIL COVER SHEET
 2	07/01/2019	COMPLAINT
 3	07/01/2019	SUMMONS ISSUED
4	07/02/2019	DIVISION ASSIGNMENT
 5	07/02/2019	PAID \$411.00 ON RECEIPT 3232784
 6	07/11/2019	SERVICE RETURNED (NUMBERED)
 7	07/22/2019	NOTICE OF REMOVAL TO FED CRT
8	07/22/2019	DISPOSED - OTHER

Exhibit 2

Filing # 91896247 E-Filed 07/01/2019 12:30:19 AM

FORM 1.997. CIVIL COVER SHEET

The civil cover sheet and the information contained in it neither replace nor supplement the filing and service of pleadings or other documents as required by law. This form must be filed by the plaintiff or petitioner for the use of the Clerk of Court for the purpose of reporting judicial workload data pursuant to section 25.075, Florida Statutes. (See instructions for completion.)

I. CASE STYLE

IN THE CIRCUIT COURT OF THE FIFTEENTH JUDICIAL CIRCUIT,
IN AND FOR PALM BEACH COUNTY, FLORIDA

Case No.: _____
Judge: _____

Florida Power and Light Company
Plaintiff

vs.

Bellsouth Telecommunications LLC dba ATT Florida
Defendant

II. TYPE OF CASE

- ☐ Condominium
- ☒ Contracts and indebtedness
- ☐ Eminent domain
- ☐ Auto negligence
- ☐ Negligence – other
 - ☐ Business governance
 - ☐ Business torts
 - ☐ Environmental/Toxic tort
 - ☐ Third party indemnification
 - ☐ Construction defect
 - ☐ Mass tort
 - ☐ Negligent security
 - ☐ Nursing home negligence
 - ☐ Premises liability – commercial
 - ☐ Premises liability – residential
- ☐ Products liability
- ☐ Real Property/Mortgage foreclosure
 - ☐ Commercial foreclosure \$0 - \$50,000
 - ☐ Commercial foreclosure \$50,001 - \$249,999
 - ☐ Commercial foreclosure \$250,000 or more
 - ☐ Homestead residential foreclosure \$0 - 50,000
 - ☐ Homestead residential foreclosure \$50,001 - \$249,999
 - ☐ Homestead residential foreclosure \$250,000 or more
 - ☐ Non-homestead residential foreclosure \$0 - \$50,000
 - ☐ Non-homestead residential foreclosure \$50,001 - \$249,999

- ☐ Non-homestead residential foreclosure \$250,00 or more
- ☐ Other real property actions \$0 - \$50,000
- ☐ Other real property actions \$50,001 - \$249,999
- ☐ Other real property actions \$250,000 or more
- ☐ Professional malpractice
 - ☐ Malpractice – business
 - ☐ Malpractice – medical
 - ☐ Malpractice – other professional
- ☐ Other
 - ☐ Antitrust/Trade Regulation
 - ☐ Business Transaction
 - ☐ Circuit Civil - Not Applicable
 - ☐ Constitutional challenge-statute or ordinance
 - ☐ Constitutional challenge-proposed amendment
 - ☐ Corporate Trusts
 - ☐ Discrimination-employment or other
 - ☐ Insurance claims
 - ☐ Intellectual property
 - ☐ Libel/Slander
 - ☐ Shareholder derivative action
 - ☐ Securities litigation
 - ☐ Trade secrets
 - ☐ Trust litigation

ATT00279

COMPLEX BUSINESS COURT

This action is appropriate for assignment to Complex Business Court as delineated and mandated by the Administrative Order. Yes ☒ No ☐

III. REMEDIES SOUGHT (check all that apply):

- ☒ Monetary;
- ☒ Non-monetary declaratory or injunctive relief;
- ☐ Punitive

IV. NUMBER OF CAUSES OF ACTION: ()
(Specify)

5

V. IS THIS CASE A CLASS ACTION LAWSUIT?

- ☐ Yes
- ☒ No

VI. HAS NOTICE OF ANY KNOWN RELATED CASE BEEN FILED?

- ☒ No
- ☐ Yes – If “yes” list all related cases by name, case number and court:

VII. IS JURY TRIAL DEMANDED IN COMPLAINT?

- ☐ Yes
- ☒ No

I CERTIFY that the information I have provided in this cover sheet is accurate to the best of my knowledge and belief, and that I have read and will comply with the requirements of Florida Rule of Judicial Administration 2.425.

Signature s/ Charles Bennett FL Bar No.: 799815
Attorney or party

(Bar number, if attorney)

Charles Bennett 07/01/2019
(Type or print name)

Date

Exhibit 3

**IN THE CIRCUIT COURT OF THE FIFTEENTH JUDICIAL CIRCUIT
IN AND FOR PALM BEACH COUNTY, FLORIDA**

FLORIDA POWER & LIGHT COMPANY,
a Florida Corporation

Civil Division

Plaintiff,

Case No.

v.

BELLSOUTH TELECOMMUNICATIONS, LLC,
a Georgia Limited Liability Company, dba AT&T
Florida

Defendant.

_____ /

COMPLAINT

Plaintiff, Florida Power & Light Company (“FPL”), files this Complaint for damages and other relief against Defendant, Bellsouth Telecommunications, LLC, dba “AT&T Florida” (hereinafter “**AT&T Florida**”), and states as follows:

Nature of the Dispute

1. This is an action to enforce FPL’s rights under a Joint Use Agreement (“**Agreement**”) pursuant to which the parties have operated and made payments since 1975. The Agreement, which has been amended from time to time, contains confidential information and therefore is not attached to the Complaint as an exhibit. However, if and when needed, it will be filed under seal. AT&T Florida is in possession of a true and correct copy of the Agreement.

2. After 43 years, AT&T Florida unilaterally stopped making contractually required payments to FPL despite repeated requests by FPL. It nonetheless continues to enjoy all of its contractual benefits. AT&T Florida’s failure to pay significant money payment obligations to FPL constitutes a material breach of the Agreement.

3. As a result of AT&T Florida's failure to timely cure the material breach of non-payment to FPL, AT&T Florida's right to attach its equipment to FPL poles was terminated by FPL on March 25, 2019 pursuant to the terms of the Agreement.

Jurisdiction and Venue

4. This is an action for damages that exceeds \$15,000, exclusive of interest, attorney's fees and costs.

5. This is also an action in equity for specific performance.

6. This Court has subject matter jurisdiction over this action pursuant to Section 26.012(2)(a), 2(c) and (3), Florida Statutes.

7. Venue is proper in this Court because payment sought by FPL under the Agreement is due and payable in Palm Beach County and a significant number of the utility poles subject to the Agreement are located in Palm Beach County. In addition, AT&T Florida transacts business in Palm Beach County.

General Allegations

8. FPL is a Florida corporation with its principal place of business in Palm Beach County, Florida, and it has offices for the transaction of business in Palm Beach County.

9. FPL is an electric utility that owns utility poles throughout its service territory in Florida for the purposes of transmitting and distributing electricity to customers.

10. AT&T Florida is a Georgia limited liability company that transacts business in the state of Florida, including Palm Beach County, and owns utility poles throughout its service territory in Florida for the purpose of providing telephone and other services to its customers.

11. FPL and AT&T Florida's predecessor-in-name, Southern Bell Telephone and Telegraph Company, entered into the Agreement on January 1, 1975. It was amended on June 1, 2007.

12. FPL and AT&T Florida are bound by the terms of the Agreement.

13. Under the Agreement, each party allows the other to use its utility poles for purposes of attaching facilities to distribute their respective services to customers in their overlapping service territories.

14. The overlapping service territories include Columbia, Baker, Nassau, Duval, Bradford, Clay, St. Johns, Alachua, Putnam, Flagler, Volusia, Seminole, Brevard, Indian River, St. Lucie, Martin, Palm Beach, Broward and Miami-Dade counties.

15. The Agreement benefits the parties economically by obviating the need to construct and maintain duplicate pole networks. The parties are currently sharing hundreds of thousands of utility poles.

16. All conditions precedent to bringing this suit have been satisfied or waived.

COUNT I
Breach of Contract (Damages)
(2017 Calendar Year)

17. FPL adopts and incorporates the allegations in each of the preceding paragraphs as if fully set forth herein.

18. As in previous years, FPL and AT&T Florida shared their utility poles throughout the entire 2017 calendar year under the terms of the Agreement.

19. The Agreement was in effect and binding on the parties during the entire 2017 calendar year.

20. The Agreement requires that, at the end of each calendar year, the parties ascertain and tabulate the total number of joint use poles in use by each party as Licensee.

21. There was no dispute regarding the 2017 tabulation.

22. The Agreement sets forth the guidelines for calculating the amount due for the calendar year, if any, between the parties.

23. Based on the year-end 2017 tabulation, consistent with the guidelines in the Agreement, and consistent with the practices and procedures followed in prior years, FPL calculated the amount due to and from each Party. FPL applied the full amount due to AT&T Florida from FPL as an offset to the larger amount due from AT&T Florida. Thus, FPL has fully paid for its use of AT&T Florida poles during 2017. Accounting for the offset, the net principal amount due from AT&T Florida to FPL for the 2017 calendar year amount to \$9,244,141.74.

24. Under the terms of the Agreement, on March 5, 2018, FPL sent AT&T Florida an invoice in the amount of \$9,244,141.74 for the net charges due for 2017 (hereinafter the “**2017 Invoice**”). The 2017 Invoice has confidential information and therefore is not attached to the Complaint. AT&T Florida has a true and correct copy of the 2017 Invoice.

25. Payment on the 2017 Invoice was due to FPL on or before April 4, 2018.

26. Despite repeated requests, AT&T Florida has made no payments on the 2017 Invoice.

27. AT&T Florida’s failure to pay FPL the full amount of the 2017 Invoice is a material breach of the Agreement.

28. As a direct and proximate result of AT&T Florida’s failure to pay FPL the charges reflected in the 2017 Invoice, FPL has suffered damages in the principal sum of \$9,244,141.74, plus prejudgment interest.

WHEREFORE, FPL respectfully requests that this Court enter judgment against AT&T Florida for unpaid charges due for the 2017 calendar year in the principal amount of \$9,244,141.74, plus prejudgment interest, costs, and such further relief as the Court deems just and proper.

Count II
Breach of Contract (Damages)
(2018 Calendar Year and Adjustments to Prior Years)

29. FPL adopts and incorporates the allegations in paragraphs 1 through 16 as if fully set forth herein.

30. As in previous years, FPL and AT&T Florida shared their utility poles throughout the entire 2018 calendar year under the terms of the Agreement.

31. The Agreement was in effect and binding on the parties during the entire 2018 calendar year.

32. The Agreement provides that every five years or as mutually agreed upon, the parties are required to perform a joint field check to confirm the accuracy of the joint use records. For that purpose, the parties each year perform a joint field check of a portion of the territory occupied by the parties' joint use poles.

33. In 2017, a joint field check was completed for Brevard County and North Florida.

34. Based upon the results of the joint field check, an undisputed adjustment was made to the number of joint use poles occupied by the parties in Brevard County and North Florida.

35. Likewise, there was no dispute regarding the tabulation of the total number of joint use poles in use by each party in the remaining joint use areas for the 2018 calendar year.

36. The Agreement sets forth the guidelines for calculating the amount due for the calendar year, if any, between the parties.

37. Based on the year-end joint use pole tabulation, consistent with the guidelines set forth in the Agreement, and consistent with the practices and procedures followed in prior years, FPL calculated the amount due to and from each Party. FPL applied the full amount due to AT&T Florida from FPL as an offset to the larger amount due from AT&T Florida. Thus, FPL has fully paid for its use of AT&T Florida poles during 2018. Accounting for the offset, the net principal amount due from AT&T Florida for the 2018 calendar year amount to \$10,532,283.79.

38. These net charges of \$10,532,283.79, apply to utility poles that were jointly used throughout the 2018 calendar year and also includes an adjustments to charges for the 2014 through 2017 calendar years per the results of the joint field check.

39. Under the terms of the Agreement, on February 1, 2019, FPL sent AT&T Florida an invoice in the amount of \$10,532,283.79 for the net charges due for 2018 and the adjustments for the prior year rental charges (hereinafter the “**2018 Invoice**”).

40. The 2018 Invoice has confidential information and therefore is not attached to the Complaint. AT&T Florida has a true and correct copy of the 2018 Invoice.

41. Payment on the 2018 Invoice was due to FPL on or before March 3, 2019.

42. Despite repeated requests, AT&T Florida has not made any payments on the 2018 Invoice.

43. AT&T Florida’s failure to pay FPL the full amount of the 2018 Invoice for the charges due FPL is a material breach of the Agreement.

44. As a direct and proximate result of AT&T Florida's failure to pay FPL the full amount of the 2018 Invoice, FPL has suffered damages in the principal sum of \$10,532,283.79, plus prejudgment interest charges.

WHEREFORE, FPL respectfully requests that this Court enter judgment against AT&T Florida for unpaid charges due for attachments that existed during the 2018 calendar year and the adjustments to prior years in the principal amount of \$10,532,283.79, plus prejudgment interest and costs, and such further relief as the Court deems just and proper.

COUNT III
Breach of Contract (Specific Performance)

45. FPL adopts and incorporates the allegations in paragraphs 1 through 16, 18 through 26, and 30 through 42 as if fully set forth herein.

46. As of March 25, 2019, and continuing through this date, AT&T Florida has made no payment on the 2017 Invoice. As a result of this material breach, AT&T Florida is in default of its money payment obligations to FPL.

47. Likewise, AT&T Florida has made no payment on the 2018 Invoice. As a result of this material breach, AT&T Florida is in default of its money payment obligations to FPL.

48. Section 12.3 of the Agreement authorizes FPL to terminate AT&T Florida's right to attach to utility poles involved in a money payment default. AT&T Florida is in default as to each and every FPL utility pole to which it is attached under the Agreement because it has failed to timely pay FPL for being attached during the 2017 and 2018 calendar years.

49. On March 25, 2019, based upon AT&T Florida's failure to cure its money payment defaults, FPL provided AT&T Florida with notice that it was exercising its contractual

right to forthwith terminate AT&T Florida's rights to attach to any and all FPL poles ("**Notice of Termination**"). A copy of the Notice of Termination is attached as Exhibit "A."

50. AT&T Florida's equipment remains on FPL's poles despite its failure to pay FPL, as alleged, and despite the termination of its right to attach as provided for in the Agreement.

51. There is no adequate remedy at law for AT&T Florida's continued unlawful presence on FPL's property.

- a. AT&T Florida has attached its specialized equipment and facilities to FPL's poles. Removal of the attachments requires the expertise, knowledge and equipment of AT&T Florida's personnel because the AT&T Florida equipment and facilities are different from the equipment and facilities utilized by FPL.
- b. AT&T Florida is in material breach of the Agreement. It has failed to pay for its attachments and refuses to remove them from FPL's poles, as it is clearly obligated to do under the terms of the Agreement.
- c. At the same time, because of the unique characteristics of the AT&T Florida equipment and concerns over the interruption of service to AT&T Florida customers, FPL cannot safely remove the AT&T Florida attachments on its own.
- d. Even if FPL could remove the AT&T Florida facilities, doing so without some means of providing continuing service to AT&T Florida's internet-related customers, which FPL has neither the ability nor obligation to provide, would cause irreparable harm to those customers. AT&T Florida

alone has the duty, both contractual and moral, to ensure that continuous service is provided to those customers.

- e. If FPL permits AT&T Florida to remain attached to its poles, AT&T Florida may obtain rights as to FPL's poles through adverse possession or a prescriptive easement.
- f. FPL has suffered and will continue to suffer damages, including damages that are difficult to calculate, which include but is not limited to irreparable harm to FPL's reputation with government officials and its customers if AT&T is not promptly ordered to remove its facilities from old FPL poles that are no longer in use. Despite objections from FPL, local government officials and state government officials, AT&T Florida routinely fails to remove its facilities from FPL-owned poles within a reasonable time, in many instances remaining on the older FPL-owned poles for several years even though all other entities had transferred their attachments to newer hardened poles. This failure to transfer leads to what is commonly known as "double poles."
- g. AT&T Florida's continued unauthorized presence on FPL owned poles also creates ongoing issues and risks for FPL: (i) increased liability associated with the presence of AT&T Florida's equipment on FPL owned poles; (ii) increased liability caused by FPL's inability to remove poles from service it would otherwise remove but for AT&T Florida's presence on those poles; (iii) enhanced time and personnel requirements

for storm-related restoration; (iv) enhanced servicing and monitoring requirements on poles that would otherwise have been removed from service; (v) need for continuing communications with AT&T Florida regarding its equipment on the FPL poles; and other similar and related difficulties and requirements.

52. For all of these reasons, justice, fairness and common sense require that the Court order AT&T Florida to remove immediately its equipment from the FPL-owned poles. This does not apply to poles abandoned to AT&T Florida because, as described in Count V, those poles are now owned by AT&T Florida.

53. In addition to the charges due FPL for the 2017 and 2018 calendar years, FPL is entitled to receive payments from AT&T Florida as calculated under the terms of the Agreement from January 1, 2019 through March 25, 2019, the date FPL terminated AT&T Florida's right to attach.

54. Moreover, FPL is entitled to damages associated with AT&T Florida remaining on the FPL poles subsequent to the termination until removal of its equipment, along with any other damages suffered as a result of the improper holdover by AT&T Florida.

WHEREFORE, FPL respectfully requests that this Court enter judgment against AT&T Florida: (i) directing AT&T Florida to remove immediately its equipment from FPL poles; (ii) for unpaid charges and other damages due for the calendar year of 2019 and thereafter until the AT&T Florida equipment is removed from FPL's utility poles; (iii) for AT&T Florida to indemnify FPL for any damages incurred by FPL solely as a result of AT&T Florida's facilities remaining on FPL-owned poles; (iv) for prejudgment interest and costs; and (v) for such further relief the Court deems just, proper and equitable.

COUNT IV
Trespass and Injunction

55. FPL adopts and incorporates the allegations in paragraphs 1 through 16, and 51 with its subparts as if fully set forth herein.

56. Section 12.3 of the Joint Use Agreement provides FPL the right to terminate AT&T Florida's right to attach to utility poles involved in a money payment default.

57. AT&T Florida is in default as to each and every FPL utility pole to which it is attached because it has failed to pay FPL for being attached during the 2017 and 2018 calendar years.

58. AT&T Florida's default as to the payment obligation due on the 2017 Invoice for charges has been ongoing since April 5, 2018.

59. AT&T Florida's default as to the payment obligation due on the 2018 Invoice for charges has been ongoing since March 3, 2019.

60. AT&T Florida has not cured its defaults.

61. On March 25, 2019, pursuant to Section 12.3, FPL terminated AT&T Florida's rights to attach to any and all FPL poles. *See* Exhibit "A."

62. AT&T Florida has admitted that it is attached to FPL-owned poles.

63. Pursuant to the terms of the Agreement and the Notice of Termination, AT&T Florida was not authorized to attach to FPL's poles as of March 25, 2019.

64. Despite demand, AT&T Florida has not removed any of its attachments from FPL poles. Thus, AT&T Florida's attachments on FPL-owned poles constitute a continuing trespass.

65. FPL has no remedy at law available to enforce its contractual right to terminate AT&T Florida's access to attach to FPL's poles.

66. Injunctive relief from this Court is the only way to avoid a multiplicity of suits, which will otherwise occur if AT&T Florida does not remove its attachments.

67. Because of a confluence of these factors, FPL will suffer irreparable harm in the absence of the injunctive relief sought here.

68. Because of the unique characteristics and requirements of the AT&T Florida facilities, the need to avoid interference with continuing services to AT&T Florida customers, the need to protect FPL property rights, the need for FPL to avoid unnecessary ongoing liability for AT&T Florida's equipment and the need for FPL to timely and cost effectively manage its property and the electric grid, FPL has no adequate remedy at law for this dilemma created entirely by AT&T Florida. If injunctive relief is not granted, the continued unauthorized presence of AT&T Florida will necessarily subject FPL to continued, increasing expense, annoyance and the inconvenience of a multiplicity of suits.

69. For the reasons stated above, an award of damages for AT&T Florida's continuing trespass is not an adequate remedy at law.

70. The only available remedy consistent with the circumstances FPL faces is an order requiring AT&T Florida to remove its facilities from the FPL-owned poles immediately, requiring AT&T Florida to continue monitoring and maintaining the facilities attached to FPL poles until all have been safely removed and requiring AT&T Florida to indemnify FPL for any damages incurred solely as a result of AT&T Florida's facilities unlawfully remaining on FPL-owned poles.

71. Such an order will clearly serve the interest of the public which otherwise will be adversely affected if FPL cannot manage its facilities to provide cost effective reliable service. It will, as well, serve the interest of the thousands of AT&T Florida customers to ensure

that the AT&T Florida facilities are removed in an orderly manner consistent with AT&T Florida's obligations to provide uninterrupted service to those tens of thousands of AT&T Florida customers.

72. FPL also requests damages associated with the continuing trespass until the trespass is removed, including, but not limited to the greatly enhanced costs to FPL of monitoring and maintaining facilities which would not be required but for AT&T Florida's lingering and wholly unauthorized presence on the FPL poles.

WHEREFORE, FPL respectfully requests that this Court enter an injunction order directing AT&T Florida to immediately remove its attachments from FPL's poles, which order should also be binding on AT&T Florida, its officers, servants, employees, and attorneys who receive notice of the injunction. Further, FPL requests damages for the continuing trespass through the date that the trespass is removed, indemnity by AT&T Florida for any damages incurred by FPL as a result of AT&T Florida's facilities unlawfully remaining on FPL-owned poles, together with costs, prejudgment interest and further relief as the Court may deem proper.

COUNT V
Declaratory Judgment
(Abandonment)

73. FPL adopts and incorporates the allegations in paragraphs 1 through 16 as if fully set forth herein.

74. This is an action for declaratory relief.

75. An actual controversy has arisen and now exists between FPL and AT&T Florida regarding their respective rights and duties as to certain identified utility poles that are being occupied under the Agreement.

76. FPL desires a judicial determination of the parties' rights and duties, and a declaration as to who is responsible for the identified utility poles.

77. A judicial declaration is necessary and appropriate at this time under all the circumstances so that the responsible party can take the necessary and appropriate action that is required with the identified poles. The requested declaration will protect the general welfare and interests of both the general public and the parties.

78. During 2018 and continuing through March 25, 2019, FPL and AT&T Florida operated pursuant to the Agreement.

79. Article IX of the Agreement prescribes a methodology pursuant to which ownership of poles by one party is transferred to the other. Under the terms of the Agreement, the transfer of ownership is known as "abandonment."

80. Article IX states:

Section 9.1. If the Owner desires at any time to abandon any jointly used pole, it shall give the Licensee notice in writing to that effect at least sixty (60) days prior to that date on which it intends to abandon such pole. This notice of abandonment will be in the form of a "NOTICE OF ABANDONMENT", (Exhibit "C" attached hereto and made a part hereof). If, at the expiration of said period, the Owner shall have no attachments on such pole but the Licensee shall not have removed all of its attachments therefrom, such pole thereupon becomes the property of the Licensee

81. On December 19, 2018, pursuant to Article IX, FPL gave written notice to AT&T Florida that FPL intended to abandon certain specified poles sixty (60) days thereafter. (“**Notice of Abandonment**”).

82. FPL used the “Notice of Abandonment” form prescribed and attached as an exhibit to the Agreement. FPL identified all poles to be abandoned on a schedule attached to the Notice. FPL has not attached a copy of the Notice of Abandonment because of its size. AT&T Florida has a true and correct copy of the Notice of Abandonment.

83. Commencing sixty days after the Notice of Abandonment was served upon AT&T Florida, FPL surveyed the poles listed on the schedule and determined that AT&T Florida’s attachments still remained on 5,230 poles identified on the schedule. FPL sent AT&T Florida a list of the 5,230 poles which is attached hereto as Exhibit “B.”

84. AT&T Florida did not object to the accuracy of Exhibit “B.”

85. By operation of the terms of the Agreement, the 5,230 poles to which AT&T Florida remained attached 60 days after the Notice of Abandonment became the property of AT&T Florida.

86. AT&T Florida has denied ownership of the 5,230 poles to which it remained attached after the 60-day period. AT&T Florida contends that the abandonment of the specified poles was not permitted under the Agreement and also argue that the notice was deficient. Accordingly, there is doubt as to which entity is responsible for the 5,230 poles in question.

87. FPL seeks a judgment from the Court declaring that AT&T Florida is the owner of the 5,230 poles to which it remained attached after the 60-day period expired.

88. Absent declaratory relief, ownership of the 5,230 poles will remain in question, and all associated responsibilities with these poles will be unattended, to the detriment of both the parties and the public at large.

89. FPL has already received a demand from a public official to remove some of the abandoned poles and in response FPL has directed the public official to AT&T Florida. In response, AT&T Florida denied ownership to the public official and refused to remove the poles.

WHEREFORE, FPL requests a declaration that AT&T Florida owns the 5,230 poles identified on Exhibit "B," that FPL no longer has any legal ownership and/or responsibility for the 5,230 poles pursuant to the terms of the Agreement, awards FPL costs of the suit, and grant such other relief as may be appropriate or equitable.

Dated this 1st day of July 2019.

Respectfully submitted,

SQUIRE PATTON BOGGS (US) LLP
Suite 4100
200 South Biscayne Boulevard
Miami, Florida 33131-2398
Telephone: (305) 577-2835
Fax: (305) 577-7001

By: s/ Alvin B. Davis

Alvin B. Davis
Florida Bar No. 218073
alvin.davis@squirepb.com

FLORIDA POWER & LIGHT COMPANY
Joseph Ianno, Jr.
Florida Bar No. 655351
Charles Bennett, Jr.
Florida Bar No. 799815
Maria Jose Moncada
Florida Bar No. 0773301
700 Universe Boulevard
Juno Beach, Florida 33408
Telephone: (561) 691-2789
joseph.iannojr@fpl.com
charles.bennett@fpl.com
maria.moncada@fpl.com

EXHIBIT A



March 25, 2019

Via Overnight Delivery

AT&T Florida
Attention: General Counsel – Florida
150 W. Flagler Street, Suite 1910
Miami, FL 33130

AT&T South Legal Department
Attention: Chief Rights-of-Way Counsel
675 W. Peachtree St., Suite 4300
Atlanta, GA 30375-0001

Subject: FPL's Notice of Terminating AT&T's Rights to Attach to all FPL Poles

Re: Joint Use Agreement dated January 1, 1975, between Florida Power & Light Company ("FPL") and BellSouth Telecommunications, LLC dba AT&T Florida ("AT&T"); Amendment to Joint Use Agreement effective June 1, 2007 (hereinafter collectively referred to as the "Agreement")

To Whom it May Concern:

This letter is being delivered to you in accordance with Articles XII and XVI of the Agreement. Effective immediately, AT&T's right to attach to FPL's utility poles is terminated.

During 2017 and 2018 and continuing through the present, AT&T has been attached to more than 420,000 FPL poles. On March 5, 2018, FPL sent an invoice to AT&T in the amount of \$9,244,141.74 for AT&T's attachments to FPL poles *during the 2017 calendar year*. Payment on that invoice was due by April 4, 2018. Despite FPL's repeated requests for payment, AT&T has not made any payment to date on a substantial indebtedness that is over a year old. Yet AT&T has continued to occupy and use FPL's poles to conduct AT&T's business.

On August 31, 2018, FPL sent AT&T a formal written notice identifying three separate defaults which included the failure to pay FPL's invoice for the 2017 calendar year ("**Notice**"). AT&T failed to take any action to cure any of the three defaults within 60 days of the Notice, which resulted in a suspension of AT&T's rights under Section 12.1 of the Agreement. More than 200 days have elapsed since the start of that suspension and, despite FPL's repeated efforts to resolve this matter, AT&T still has made no payment and has applied little to no effort toward curing the other two defaults identified in the Notice. At the same time, AT&T continues to occupy and use FPL's poles to conduct AT&T business.

On February 1, 2019, FPL issued its invoice to AT&T in the amount of \$10,532,283.79 for AT&T's attachments to FPL poles during the 2018 calendar year. Payment on that invoice was due by March 3, 2019. With respect to that invoice, FPL has received neither payment nor any communication from AT&T regarding its inability to pay; yet AT&T has continued to use FPL's poles to conduct AT&T business.

To date, AT&T's total outstanding balance amounts to more than \$20 million with interest. Interest charges are accruing daily. AT&T has given no indication that it intends to pay the amounts it owes under the Agreement.

ATT00299



In contrast to AT&T's default, throughout the entire 44 years that the Agreement has been in place, FPL has timely compensated AT&T for the FPL attachments on AT&T-owned poles. We would observe further that, among the many telecommunications and cable companies who attach to FPL poles, AT&T is the only company on notice from FPL for delinquency in payments and default of its contractual requirements. AT&T's unwillingness to meet its long-standing obligations or to request a payment plan, if one is needed, adversely affects all FPL customers. As you know, the payments from AT&T and others who attach to FPL's poles serve to offset the costs of FPL's infrastructure reflected in FPL's rates. Thus, AT&T's \$20 million indebtedness falls on the shoulders of FPL customers who are bearing the costs of poles used by AT&T, with no offset from AT&T for the value associated with AT&T's usage as prescribed by the Agreement. We cannot allow this to continue.

As a consequence of AT&T's continuing defaults identified in the Notice and failure to cure its default of the payment obligation within 60 days of the suspension, FPL hereby invokes its rights pursuant to Section 12.3 of the Agreement to terminate AT&T's rights to attach to FPL-owned poles. Accordingly, all of AT&T's existing attachments must be removed from FPL-owned poles and no new attachments to FPL-owned poles are permitted.

Finally, pursuant to Article XVI of the Agreement, FPL hereby provides notice that it is terminating all rights related to the further granting of joint use of poles, to the extent any rights of AT&T might survive the termination effectuated pursuant to Section 12.3. As provided in Article XVI, this additional termination will be effective in 6 months from the date of this letter, i.e., August 26, 2019.

In light of the upcoming mediation scheduled for May 1, 2019, FPL will not take any immediate adverse action or require AT&T to begin removing its facilities. In the event the pending disputes are not resolved at the close of the mediation process, FPL demands that AT&T promptly provide a written plan to expeditiously remove its facilities from all FPL poles. As a consequence of the termination of AT&T's attachment rights, until ATT's facilities are removed, it is obligated to continue to pay FPL for its unauthorized attachments and may be responsible for other compensation and damages arising from AT&T's failure to remove its facilities.

Sincerely,

A handwritten signature in black ink, appearing to read 'Michael Jarro', is written over a horizontal line.

Michael Jarro
Vice President,
Transmission and Substations

cc: Diane Miller (via email dm6516@att.com)

Enclosures:

Joint Use Invoice for 2017 Calendar Year

Joint Use Invoice for 2018 Calendar Year

ATT00300

EXHIBIT B



March 20, 2019

TO:

Via Overnight Delivery

AT&T Florida
Attention: General Counsel – Florida
150 W. Flagler Street, Suite 1910
Miami, FL 33130

Via Overnight Delivery

AT&T South Legal Department
Attention: Chief Rights-of-Way Counsel
675 W. Peachtree St., Suite 4300
Atlanta, GA 30375-0001

Subject: Follow-up on FPL's Notice of Abandonment / List of Abandoned Poles Transferred to AT&T

Re: Joint Use Agreement dated January 1, 1975, between Florida Power & Light Company ("FPL") and BellSouth Telecommunications, LLC dba AT&T Florida ("AT&T"); Amendment to Joint Use Agreement effective June 1, 2007 (hereinafter collectively referred to as the "Agreement")

To Whom it May Concern:

Attached is a list of poles that have been abandoned by FPL to AT&T under the terms of the Agreement. A field audit confirmed that, as of February 21, 2019, AT&T's facilities remain attached to the poles identified on the list. Therefore, pursuant to the Agreement, ownership of the identified poles transferred to AT&T on February 21, 2019.

Signs have been removed from all poles where AT&T's facilities were no longer attached. FPL will provide AT&T with a statement of the amount due FPL for the transfer of ownership for the identified abandoned poles.

Sincerely,

Michael Jarro
Vice President,
Transmission and Substations

cc: Jonathan Ellzey (je3403@att.com);
Barbara J Ball (bb2448@att.com);
Mark Peters (mp2586@att.com; PS2831@att.com)

Enclosure: List of Poles transferred to AT&T

ATT00302

Ticket Number	County	Latitude	Longitude	Pole Type	Location
475110	Broward	26.198748	-80.10954	Wood	
478071	Broward	26.151742	-80.10911	Wood	2761 NE 20TH ST
495876	Miami-Dade	25.69109	-80.27262	Wood	8601 Ponce De Leon Rd
498698	Broward	26.138805	-80.139	Wood	515 NE 11TH ST
498717	Broward	26.145413	-80.15173	Wood	
498735	Broward	26.136008	-80.15232	Wood	
500124	Broward	26.131363	-80.1394	Wood	639 NE 5 AVE
501361	Broward	26.128018	-80.16472	Wood	
501388	Broward	26.126014	-80.15962	Wood	
505475	Broward	26.118871	-80.15272	Wood	
536193	Broward	25.992188	-80.14521	Wood	UNK UNK
567958	Miami-Dade	25.788222	-80.13933	Wood	1544 MICHIGAN AVE
567965	Miami-Dade	25.789415	-80.13595	Wood	1610 EUCLID AVE
568441	Miami-Dade	25.751237	-80.2221	Wood	1701 SW 22ND ST
568779	Miami-Dade	25.776103	-80.13441	Wood	R/O 609 EUCLID AVE
569173	Miami-Dade	25.70324	-80.28483	Wood	R/O SW 7301 57TH AVE
569739	Miami-Dade	25.584188	-80.33988	Wood	19711 FRANJO RD
570374	Broward	26.116337	-80.16358	Wood	1700 SW 5TH CT
570452	Miami-Dade	25.776425	-80.13556	Wood	R/O 625 MERIDIAN AVE
570919	Broward	26.311783	-80.23743	Wood	F/O 6650 NW 83RD TERR
571317	Miami-Dade	25.84861	-80.26219	Wood	1001 E 10TH AVE
571577	Miami-Dade	25.864973	-80.221297	Wood	1350 NW 99 St
571605	Miami-Dade	25.864585	-80.233834	Wood	2174 NW 99 St
571841	Broward	26.131923	-80.24909	Wood	7500 NW 7TH CT
571855	Miami-Dade	25.85304	-80.29868	Wood	R/O 800 W 34TH ST
574434	Miami-Dade	25.846312	-80.268379	Wood	UNK E 7TH AVE
574549	Miami-Dade	25.847332	-80.270401	Wood	UNK E 6TH AVE
575899	Miami-Dade	25.864637	-80.209639	Concrete	UNK NW 7 AVE
575946	Miami-Dade	25.873921	-80.210006	Concrete	UNK NW 7 AVE
575948	Miami-Dade	25.874628	-80.21003	Concrete	UNK NW 7 AVE
577475	Miami-Dade	25.731912	-80.31422	Wood	R/O 7351 SW 42ND ST
580235	Miami-Dade	25.750383	-80.294656	Wood	6101 SW 22 ST
584197	Broward	26.04301	-80.24461	Wood	7781 NW 39TH ST
585310	Miami-Dade	25.855165	-80.30867	Wood	W 14TH AVE AND W 37TH ST
586365	Broward	26.031663	-80.23835	Wood	7491 74TH AVE
586372	Broward	26.038446	-80.2332	Wood	7200 CHARLESTON ST
586834	Broward	25.9754	-80.15848	Wood	906 SW 8 Ave
590180	Miami-Dade	25.742182	-80.40617	Wood	F/O 2720 SW 130TH AVE
595223	Miami-Dade	25.762273	-80.289757	Wood	947 SW 58 AVE
603085	Broward	26.135056	-80.12063	Wood	836 NE 19 Ter
616669	Broward	26.1934	-80.25228	Concrete	SR-817 & COMMERCIAL BLVD
646384	Broward	26.10833	-80.20202	Wood	1001 S State Rd 7 (US Hwy 441)
648959	Broward	26.106713	-80.17954	Wood	2801 W DAVIE BLVD.
648967	Broward	26.107031	-80.17955	Wood	2801 W DAVIE BLVD.
655141	Broward	26.156403	-80.19429	Wood	3469 NW 34TH TER
658960	Miami-Dade	25.758722	-80.3058	Wood	C/O 68TH AVE SW 13TH ST
664523	Miami-Dade	25.70211	-80.29637	Wood	SW 74 ST & SW 64 CT
666297	Miami-Dade	25.775471	-80.2399	Wood	2728 NW 3 ST
671356	Broward	26.147225	-80.13882	Wood	1554 NE 5TH TERR
672448	Miami-Dade	25.904597	-80.25203	Wood	141 NW SHARAZAD BLVD
673195	Broward	25.976918	-80.19178	Wood	3721 SW 48TH AVE

Final ATT Pole Abandonment List.xlsx

673781	Miami-Dade	25.848074	-80.195536	Wood	UNK NE 1ST AVE
674004	Miami-Dade	25.737821	-80.342406	Wood	3427 SW 91 AVE
674014	Miami-Dade	25.73837	-80.351931	Wood	3340 SW 97 AVE
674105	Miami-Dade	25.73845	-80.34716	Wood	3340 SW 93 PL
674109	Miami-Dade	25.738409	-80.348651	Wood	3340 SW 94 CT
674114	Miami-Dade	25.738248	-80.350379	Wood	3340 SW 95 CT
676297	Miami-Dade	25.692543	-80.37874	Wood	11300 SW 80TH TER
678185	Broward	26.159897	-80.19904	Wood	3700 NW 28TH ST
680859	Miami-Dade	25.852647	-80.13132	Wood	1190 BAY DR
681711	Miami-Dade	25.859673	-80.32224	Wood	4175 w 20th ave
683322	Miami-Dade	25.860592	-80.17548	Wood	92ND St & 10th Ct
688532	Broward	25.987573	-80.18676	Wood	4361 SW 26TH ST
693477	Miami-Dade	25.86449	-80.17727	Wood	987 NE 10TH AVE
694293	Miami-Dade	25.886202	-80.24089	Wood	12240 WEST GOLF DR
696932	Broward	25.994358	-80.24796	Wood	PEMBROKE RD ON S UNIVERSI
700863	Miami-Dade	25.766852	-80.24107	Wood	SW 29TH AVE & SW 6TH ST
706041	Broward	26.037032	-80.33743	Wood	SW 66TH ST & 142ND AVE
721878	Miami-Dade	25.574077	-80.340195	Wood	UNK SW 208 ST
723724	Miami-Dade	25.664792	-80.36909	Wood	11201 SW 108TH AVE
725399	Miami-Dade	25.693967	-80.36708	Wood	7998 SW 107TH AVE
735217	Broward	26.011259	-80.15362	Wood	2320 HOLLYWOOD BLVD
742758	Broward	26.158028	-80.1377	Wood	2424 NE 6 ST
744409	Miami-Dade	25.721979	-80.33741	Wood	UNK SW 48TH ST & SW 88TH CT.
744513	Miami-Dade	25.732304	-80.33593	Concrete	UNK SW 87TH AVE & SW 40TH ST.
744514	Miami-Dade	25.732201	-80.33593	Wood	UNK SW 87TH AVE & SW 40TH ST.
745929	Miami-Dade	25.858047	-80.28323	Wood	35 W 39TH PL
746391	Miami-Dade	25.8605	-80.2486	Wood	3107 NW 95TH ST
746400	Miami-Dade	25.856785	-80.24967	Wood	3171 NW 91ST ST
746431	Miami-Dade	25.859728	-80.24411	Wood	2850 NW 95TH ST
747467	Miami-Dade	25.841703	-80.26134	Wood	1032 E 21 ST
747496	Miami-Dade	25.84064	-80.27254	Wood	459 E 20 ST
747535	Miami-Dade	25.859002	-80.23684	Wood	2341 NW 93 TER
748488	Broward	25.992605	-80.18743	Wood	4350 SW 20TH ST
748583	Broward	25.981735	-80.194763	Concrete	UNK SW 52ND AVE & SW 33RD ST
754489	Miami-Dade	25.707395	-80.32178	Wood	7875 SW 67 TER
754634	Miami-Dade	25.703897	-80.33366	Wood	7050 SW 86 AVE
757231	Miami-Dade	25.868615	-80.26933	Wood	668 E 51ST ST
761657	Miami-Dade	25.749123	-80.31308	Wood	7270 SW 23rd ST
761814	Miami-Dade	25.751335	-80.3073	Wood	6935 sw 21 st
761849	Miami-Dade	25.75131	-80.30394	Wood	6735 sw 21 st
761885	Miami-Dade	25.755517	-80.30171	Wood	SW 65 AV S/O SW 16 ST
764665	Broward	26.239797	-80.20571	Wood	6012 NW 9 CT
770868	Miami-Dade	25.850433	-80.2632	Wood	952 E 31ST ST
772342	Miami-Dade	25.847535	-80.31134	Wood	1455 W 28TH ST
775320	Miami-Dade	25.895767	-80.17462	Wood	13000 NE 12 AVE
775359	Miami-Dade	25.903532	-80.18646	Wood	621 NE 139TH ST
775708	Broward	26.169217	-80.14852	Wood	240 NW 33 ST
777569	Miami-Dade	25.896695	-80.17558	Wood	114 NE 132ND ST
777649	Broward	26.179438	-80.14383	Wood	220 43 ST
780599	Miami-Dade	25.715282	-80.328636	Wood	UNK SW 87TH AVE AND SW 58TH S
780617	Miami-Dade	25.720162	-80.326932	Wood	UNK SW 82ND AVE & SW 48TH ST.
780631	Miami-Dade	25.716028	-80.326607	Wood	UNK SW 82ND AVE & SW 56TH ST

Final ATT Pole Abandonment List.xlsx

780937	Miami-Dade	25.702588	-80.28482	Wood	SW 74 ST & SW 56 AVE
780976	Miami-Dade	25.698566	-80.28924	Wood	SW 59 AVE & SW 78 ST
781814	Miami-Dade	25.920971	-80.15554	Wood	NE 157 ST & US1
781854	Miami-Dade	25.91546	-80.15672	Wood	NE 151 ST & US1
786783	Broward	26.041852	-80.21504	Wood	3521 N 63RD AVE
786901	Broward	26.022977	-80.20164	Wood	5637 BRANCH ST
786909	Broward	26.021765	-80.20194	Wood	5701 ARTHUR ST
789278	Miami-Dade	25.601164	-80.36017	Wood	sw 104 ave & sw 181 st
789534	Miami-Dade	25.608288	-80.34654	Wood	sw 95th ave and sw 174th
789535	Miami-Dade	25.60833	-80.34678	Wood	sw 95th ave and sw 174th
791153	Miami-Dade	25.867752	-80.24093	Wood	103RD & NW 26TH AVE
793167	Miami-Dade	25.5187	-80.39634	Wood	SW 127 AVE & SW 268 ST
793476	Miami-Dade	25.517815	-80.39638	Concrete	SW 127 AVE & SW 272 ST
797959	Miami-Dade	25.873382	-80.271186	Wood	580 E 56 ST
801293	Broward	26.05803	-80.20192	Wood	4088 SW 51 ST
801294	Broward	26.059147	-80.20201	Wood	4091 SW 51 ST
812738	Miami-Dade	25.903542	-80.1598	Wood	13750 NE BISCAYNE BLVD
815511	Broward	26.047097	-80.21048	Wood	HARD ROCK CASINO ENTRANCE
827736	Miami-Dade	25.924987	-80.26302	Wood	3820 NW 166 ST
830834	Miami-Dade	25.844315	-80.29608	Wood	672 W 25TH ST
837863	Miami-Dade	25.742167	-80.26852	Wood	707 SW ANASTASIA AVE
847545	Broward	26.280201	-80.0916	Wood	2320 41ST ST
860187	Broward	26.090678	-80.17272	Wood	COOK ST
861733	Miami-Dade	25.835286	-80.293915	Wood	319 W 15TH ST
869327	Broward	26.07914	-80.173	Wood	3421 SW 24TH ST
878388	Miami-Dade	25.737503	-80.26323	Wood	421 SW FLUVIA AVE
883270	Miami-Dade	25.615633	-80.39979	Wood	METROZOO PRTY
884556	Miami-Dade	25.445557	-80.48251	Wood	383 SW 2 ST
885031	Broward	26.000098	-80.1408	Wood	S 17 AVE
892140	Broward	26.000315	-80.16299	Wood	RODMAN ST
892534	Broward	25.998948	-80.15868	Wood	2551 WILEY ST
911188	Miami-Dade	25.8494	-80.29778	Wood	774 W 31 ST
911203	Miami-Dade	25.861278	-80.29255	Wood	4265 W 5CT
916435	Miami-Dade	25.778162	-80.27482	Wood	4851 NW 6TH ST
932015	Broward	26.000762	-80.14758	Wood	2021 PLUNKETT ST
940032	Miami-Dade	25.635719	-80.326111	Wood	UNK SW 145 ST
958776	Miami-Dade	25.84598	-80.30103	Wood	2691 W 9 LN
963340	Miami-Dade	25.455248	-80.4786	Wood	Krome Ave & Davis Parkeay
963341	Miami-Dade	25.455255	-80.47908	Wood	Krome Ave & Davis Parkeay
963343	Miami-Dade	25.455253	-80.47944	Wood	Krome Ave & Davis Parkeay
963368	Miami-Dade	25.452545	-80.481022	Wood	UNK NW 3 AVE & Davis Parkeway
963375	Miami-Dade	25.450837	-80.48087	Wood	NW 3 AVE & NW 3 ST
978718	Broward	26.063065	-80.18752	Wood	F/O 4731 SW 33RD AVE
981402	Miami-Dade	25.577507	-80.35206	Wood	CORAL SEA RD
981534	Miami-Dade	25.776383	-80.21458	Wood	237 NW 12 AVE
981535	Miami-Dade	25.776402	-80.21419	Wood	1152 NW 3 ST
1001673	Broward	26.240525	-80.11241	Wood	910 NE 11TH AVE
1002397	Broward	26.095108	-80.15493	Wood	2106 SW 10 AVE
1002490	Broward	26.08091	-80.16535	Wood	SW 12th AVE & SW 34th PL
1002499	Broward	26.080539	-80.1669	Wood	SW 12th AVE & SW 34th PL
1003679	Miami-Dade	25.920763	-80.27302	Wood	16130 NW 44 AVE
1003714	Miami-Dade	25.882845	-80.17059	Wood	1345 NE 116 ST

Final ATT Pole Abandonment List.xlsx

1006575	Miami-Dade	25.690535	-80.366592	Concrete	UNK SW 84 ST
1007297	Miami-Dade	25.720433	-80.26641	Wood	F/O 5414 RIVIERA DR
1015199	Miami-Dade	25.886467	-80.18093	Wood	R/O 821 NE 120 ST
1018233	Miami-Dade	25.775732	-80.21643	Wood	220 NW 13 AVE
1025033	Miami-Dade	25.697747	-80.35006	Wood	7600 SW 97TH AV
1029191	Miami-Dade	25.451477	-80.486382	Wood	UNK NW 3 TER
1030131	Miami-Dade	25.452124	-80.483391	Wood	UNK NW 5 AVE
1030149	Miami-Dade	25.451567	-80.483383	Wood	UNK NW 5 AVE
1030156	Miami-Dade	25.451094	-80.483376	Wood	UNK NW 5 AVE
1030177	Miami-Dade	25.450659	-80.483421	Wood	UNK NW 5 AVE.
1030184	Miami-Dade	25.450178	-80.483337	Wood	UNK NW 5 AVE
1030209	Miami-Dade	25.449638	-80.483421	Wood	UNK NW 5 AVE
1030545	Miami-Dade	25.44888	-80.482533	Wood	UNK NW 1 ST
1030546	Miami-Dade	25.448502	-80.483406	Wood	UNK NW 5 AVE
1030549	Miami-Dade	25.448212	-80.483513	Wood	UNK NW 5 AVE
1030618	Miami-Dade	25.446682	-80.483429	Wood	UNK NW 5 AVE
1030640	Miami-Dade	25.445648	-80.483421	Wood	UNK NW 5 AVE
1030694	Miami-Dade	25.443623	-80.483505	Wood	UNK NW 5 AVE
1033226	Miami-Dade	25.87538	-80.17795	Wood	10831 NE 10 AVE
1034505	Miami-Dade	25.70883	-80.26094	Concrete	
1035721	Miami-Dade	25.779912	-80.21322	Wood	NW 11 AVE
1035733	Miami-Dade	25.779572	-80.21324	Wood	615 NW 11 AVE
1035825	Miami-Dade	25.779006	-80.2132	Wood	528 NW 11 AVE
1035901	Broward	26.13266	-80.16337	Concrete	
1035963	Broward	26.129788	-80.15886	Wood	
1039036	Broward	26.221602	-80.27328	Wood	
1039040	Broward	26.217637	-80.28593	Concrete	
1039342	Miami-Dade	25.920817	-80.19608	Wood	
1040185	Broward	26.020723	-80.1482	Wood	
1040223	Broward	26.012878	-80.14732	Wood	
1041459	Miami-Dade	25.535154	-80.477951	Wood	UNK UNK
1044765	Broward	26.235403	-80.18342	Wood	380 NW 45 AVE
1046949	Miami-Dade	25.840798	-80.311627	Wood	UNK NW 74 ST
1047924	Miami-Dade	25.866027	-80.18783	Wood	9909 NE 4 AVE RD
1049397	Miami-Dade	25.770053	-80.28853	Wood	
1049398	Miami-Dade	25.788329	-80.37093	Wood	
1049409	Miami-Dade	25.786411	-80.371	Wood	
1049419	Miami-Dade	25.786256	-80.3698	Wood	
1050120	Miami-Dade	25.828486	-80.28322	Wood	
1050173	Miami-Dade	25.826674	-80.28345	Wood	
1050264	Miami-Dade	25.82603	-80.27631	Wood	
1050340	Miami-Dade	25.825637	-80.27324	Wood	
1051696	Miami-Dade	25.863438	-80.26418	Wood	
1051946	Miami-Dade	25.431477	-80.47175	Wood	
1051974	Broward	26.030338	-80.11509	Wood	
1052193	Miami-Dade	25.870533	-80.23199	Wood	
1052290	Miami-Dade	25.836865	-80.23934	Wood	
1052292	Miami-Dade	25.834595	-80.23868	Wood	
1053601	Broward	26.101398	-80.16585	Wood	
1053900	Broward	26.259639	-80.17273	Wood	
1054385	Miami-Dade	25.938187	-80.327423	Wood	UNK UNK
1054492	Miami-Dade	25.927143	-80.1553	Wood	

Final ATT Pole Abandonment List.xlsx

1054532	Miami-Dade	25.926643	-80.15932	Wood	
1054541	Miami-Dade	25.926535	-80.16108	Wood	
1054562	Miami-Dade	25.927575	-80.1615	Wood	
1054762	Miami-Dade	25.931685	-80.16376	Wood	
1054898	Miami-Dade	25.931995	-80.19004	Wood	
1054903	Miami-Dade	25.941015	-80.18746	Wood	
1054907	Miami-Dade	25.941082	-80.18388	Wood	
1054908	Miami-Dade	25.941082	-80.18346	Wood	
1054917	Miami-Dade	25.938452	-80.18338	Wood	
1054979	Miami-Dade	25.85925	-80.20458	Wood	
1055023	Miami-Dade	25.934343	-80.1842	Wood	
1055043	Miami-Dade	25.93215	-80.18799	Wood	
1055267	Miami-Dade	25.891008	-80.17968	Wood	UNK UNK
1055279	Miami-Dade	25.890871	-80.182671	Wood	UNK UNK
1055280	Miami-Dade	25.890867	-80.182999	Wood	UNK UNK
1055331	Miami-Dade	25.888451	-80.178246	Wood	UNK UNK
1055439	Broward	26.135797	-80.16427	Wood	
1055492	Broward	26.13505	-80.16621	Wood	
1055802	Broward	26.24869	-80.19767	Wood	
1055899	Broward	25.9779	-80.2535	Wood	
1056030	Miami-Dade	25.931627	-80.19466	Wood	
1056034	Miami-Dade	25.93436	-80.19473	Wood	
1056121	Miami-Dade	25.867728	-80.21946	Wood	
1057045	Broward	26.302462	-80.09858	Wood	
1057518	Broward	26.139408	-80.13303	Wood	
1058234	Miami-Dade	25.920105	-80.19576	Wood	
1059981	Miami-Dade	25.862918	-80.20065	Wood	
1061127	Miami-Dade	25.861858	-80.19675	Wood	
1063079	Miami-Dade	25.804911	-80.18956	Wood	2970 BISCAYNE BLVD
1072564	Miami-Dade	25.925043	-80.16182	Wood	
1073001	Miami-Dade	25.870858	-80.24218	Wood	
1073818	Broward	26.01041	-80.13185	Wood	
1073937	Miami-Dade	25.414318	-80.51336	Wood	
1073996	Broward	26.008105	-80.27512	Wood	
1074238	Miami-Dade	25.842798	-80.31014	Wood	
1074240	Miami-Dade	25.843898	-80.31013	Wood	
1074304	Miami-Dade	25.528494	-80.478188	Wood	UNK UNK
1074446	Broward	26.007313	-80.14563	Wood	
1075397	Miami-Dade	25.931412	-80.18354	Wood	
1075405	Miami-Dade	25.935653	-80.18181	Wood	
1075671	Miami-Dade	25.932478	-80.18193	Wood	460 NE 168 TER.
1076336	Miami-Dade	25.635687	-80.3811	Wood	
1077939	Miami-Dade	25.935685	-80.1824	Wood	
1078254	Miami-Dade	25.795139	-80.37312	Wood	
1079645	Miami-Dade	25.849502	-80.3044	Wood	
1079952	Miami-Dade	25.808152	-80.18996	Wood	
1080122	Miami-Dade	25.85502	-80.28609	Wood	
1080513	Miami-Dade	25.864663	-80.22071	Wood	
1083531	Miami-Dade	25.935685	-80.1824	Wood	
1084816	Miami-Dade	25.882089	-80.17164	Wood	
1085643	Broward	26.120972	-80.23252	Concrete	
1090844	Miami-Dade	25.790055	-80.13357	Wood	LINCOLN LANE SOUTH

Final ATT Pole Abandonment List.xlsx

1090859	Miami-Dade	25.790017	-80.13406	Wood	LINCOLN LANE SOUTH
1090865	Miami-Dade	25.789999	-80.13436	Wood	LINCOLN LANE SOUTH
1097606	Miami-Dade	25.869696	-80.238419	Wood	UNK UNK
1097737	Broward	26.151247	-80.25259	Wood	
1098199	Miami-Dade	25.864708	-80.3111	Wood	
1098566	Miami-Dade	25.773275	-80.209389	Wood	UNK UNK
1098778	Miami-Dade	25.915593	-80.16326	Wood	
1098782	Miami-Dade	25.91452	-80.15949	Wood	
1099708	Miami-Dade	25.920263	-80.15848	Wood	
1099949	Miami-Dade	25.889549	-80.291417	Wood	UNK UNK
1104202	Miami-Dade	25.835227	-80.20319	Wood	
1104295	Miami-Dade	25.873578	-80.22334	Wood	
1104559	Miami-Dade	25.76588	-80.26538	Wood	
1105199	Miami-Dade	25.853	-80.30882	Wood	
1106060	Broward	26.137655	-80.22319	Wood	UNK UNK
1106066	Broward	26.137819	-80.22171	Wood	
1106100	Broward	26.147377	-80.22696	Wood	
1106103	Broward	26.147732	-80.22691	Wood	
1106106	Broward	26.148153	-80.22694	Wood	
1108189	Broward	26.139061	-80.24685	Wood	
1108813	Miami-Dade	25.877065	-80.20743	Wood	
1108842	Miami-Dade	25.872008	-80.20923	Wood	
1109235	Miami-Dade	25.820865	-80.32391	Wood	
1112213	Miami-Dade	25.87234	-80.21217	Wood	
1112226	Miami-Dade	25.872293	-80.21313	Wood	
1114446	Broward	26.231284	-80.09889	Wood	2500 E ATLANTIC BLVD
1115864	Miami-Dade	25.714104	-80.314262	Wood	UNK UNK
1116032	Broward	26.061703	-80.173856	Wood	UNK UNK
1116252	Miami-Dade	25.796763	-80.34429	Wood	
1116673	Miami-Dade	25.761995	-80.25957	Wood	
1116675	Miami-Dade	25.761708	-80.25953	Wood	
1117830	Miami-Dade	25.753161	-80.26191	Wood	
1118131	Miami-Dade	25.765835	-80.25926	Wood	
1119537	Miami-Dade	25.813448	-80.31448	Wood	
1119538	Miami-Dade	25.813435	-80.3149	Wood	
1119888	Broward	25.983458	-80.14529	Wood	
1120133	Miami-Dade	25.937415	-80.27128	Wood	
1120422	Miami-Dade	25.834929	-80.29113	Wood	
1121349	Miami-Dade	25.739407	-80.33154	Wood	
1121360	Miami-Dade	25.739425	-80.33724	Wood	
1126732	Broward	26.045958	-80.17064	Wood	
1127587	Miami-Dade	25.840587	-80.22107	Wood	
1127593	Miami-Dade	25.837302	-80.22412	Wood	
1128124	Miami-Dade	25.835722	-80.21883	Wood	
1128190	Miami-Dade	25.786652	-80.23545	Wood	
1128297	Broward	26.023073	-80.16307	Wood	
1129257	Miami-Dade	25.453336	-80.47898	Wood	
1129258	Miami-Dade	25.439373	-80.4769	Wood	
1129656	Miami-Dade	25.839307	-80.2232	Wood	
1132196	Miami-Dade	25.732088	-80.34672	Wood	
1132213	Miami-Dade	25.734157	-80.34875	Wood	
1136137	Miami-Dade	25.936558	-80.29689	Wood	

Final ATT Pole Abandonment List.xlsx

1136150	Miami-Dade	25.936562	-80.29412	Wood	
1136151	Miami-Dade	25.936044	-80.2941	Wood	
1136153	Miami-Dade	25.935632	-80.29409	Wood	
1137181	Broward	26.20701	-80.21622	Wood	6883 SW 16 CT
1138126	Broward	26.224242	-80.20363	Wood	
1139126	Miami-Dade	25.834464	-80.29436	Wood	
1142063	Miami-Dade	25.772404	-80.267712	Wood	UNK UNK
1145861	Miami-Dade	25.823023	-80.23966	Wood	
1147078	Miami-Dade	25.5413	-80.54232	Wood	
1149579	Miami-Dade	25.730304	-80.36114	Wood	
1150522	Broward	26.17665	-80.24843	Concrete	
1150528	Broward	26.168313	-80.2453	Concrete	
1150529	Broward	26.167797	-80.24511	Concrete	
1150913	Broward	26.0122	-80.1834	Wood	
1155270	Broward	26.02954	-80.17856	Wood	
1159753	Miami-Dade	25.852135	-80.30716	Wood	
1160052	Miami-Dade	25.76432	-80.27148	Wood	UNK UNK
1163894	Miami-Dade	25.736703	-80.33932	Wood	
1163911	Broward	26.009507	-80.43196	Wood	
1163912	Broward	26.010207	-80.43202	Wood	
1163913	Broward	26.01289	-80.43216	Wood	
1164854	Broward	26.191925	-80.29245	Wood	
1164884	Broward	26.180694	-80.30176	Wood	
1165035	Miami-Dade	25.909259	-80.17936	Wood	
1165043	Miami-Dade	25.918595	-80.18448	Wood	
1165122	Miami-Dade	25.906551	-80.18191	Wood	
1165134	Miami-Dade	25.907449	-80.1812	Wood	
1165604	Miami-Dade	25.764606	-80.36817	Wood	UNK UNK
1165612	Miami-Dade	25.763453	-80.368249	Wood	UNK UNK
1166001	Miami-Dade	25.91803	-80.18037	Wood	
1166968	Miami-Dade	25.917914	-80.18297	Wood	
1169039	Miami-Dade	25.877931	-80.32394	Wood	6150 W. 20 AVE.
1169118	Broward	26.184172	-80.27311	Wood	SPRINGTREE LAKES DR
1170260	Broward	26.171875	-80.30923	Wood	
1170270	Broward	26.170103	-80.30933	Wood	
1170292	Broward	26.174769	-80.30176	Wood	
1170303	Broward	26.170642	-80.3018	Wood	
1170336	Broward	26.168844	-80.3018	Wood	
1170400	Broward	26.169544	-80.30931	Wood	
1170401	Broward	26.168944	-80.30936	Wood	
1170421	Broward	26.166939	-80.30933	Wood	
1170485	Broward	26.164442	-80.31385	Wood	
1170826	Broward	26.091677	-80.21026	Wood	
1176670	Miami-Dade	25.91862	-80.17312	Wood	
1176727	Miami-Dade	25.913123	-80.17303	Wood	
1199688	Miami-Dade	25.919562	-80.17317	Wood	
1200414	Miami-Dade	25.492178	-80.43689	Wood	
1200441	Miami-Dade	25.491734	-80.43679	Wood	
1202407	Broward	26.073767	-80.22866	Wood	R/O 6110 SW 38 CT
1205334	Miami-Dade	25.914808	-80.17296	Wood	R/O 1330 NE 152 ST
1205349	Miami-Dade	25.914952	-80.17296	Wood	R/O 1330 NE 152 ST
1205352	Miami-Dade	25.914268	-80.17456	Wood	1234 NE 151 ST

Final ATT Pole Abandonment List.xlsx

1205363	Miami-Dade	25.913003	-80.17348	Wood	R/O 1281 NE 149 ST
1205382	Broward	26.17438	-80.14726	Wood	
1205412	Miami-Dade	25.903757	-80.16442	Wood	R/O 1721 NE 138 ST
1205689	Broward	26.166744	-80.1414	Wood	435 E OAKLAND PARK BLVD
1205718	Broward	26.154963	-80.14662	Wood	NW 21 CT
1205722	Broward	26.156223	-80.14625	Wood	2201 N ANDREWS AVE
1205751	Broward	26.15745	-80.14614	Wood	2307 N ANDREWS AVE
1205755	Broward	26.158213	-80.14627	Wood	2416 N ANDREWS AVE
1205762	Broward	26.159284	-80.14628	Wood	2600 N ANDREWS AVE
1205764	Broward	26.159505	-80.14628	Wood	2620 N ANDREWS AVE
1205781	Broward	26.163316	-80.14631	Wood	2900 N ANDREWS AVE
1205803	Broward	26.165991	-80.14637	Wood	3060 N ANDREWS AVE
1206444	Miami-Dade	25.774746	-80.20446	Wood	NW 1 ST
1206812	Miami-Dade	25.700269	-80.16405	Wood	122 HARBOR DR
1212780	Miami-Dade	25.761872	-80.38057	Wood	SW 114 AV
1213251	Miami-Dade	25.849907	-80.19801	Wood	NW MIAMI CT
1218177	Miami-Dade	25.92504	-80.17288	Wood	1360 NE 163 ST.
1234518	Broward	26.06165	-80.21396	Wood	5353 S SR 7
1271484	Miami-Dade	25.788129	-80.19748	Wood	NW 1ST COURT & NW 14TH ST
1271488	Miami-Dade	25.788149	-80.1969	Wood	NW 1ST CT & NW 14TH ST
1279720	Broward	26.057011	-80.14703	Wood	235 NW 6TH AVE
1285969	Broward	26.32044	-80.07895	Wood	1916 NE 7 ST
1291936	Broward	26.204683	-80.28434	Wood	NOB HILL RD & NW 67 ST
1307403	Broward	26.123419	-80.23206	Wood	121 JASMINE CT
1308672	Broward	26.175803	-80.19357	Wood	F/O 3421 NW 40th St
1311237	Broward	26.056149	-80.14454	Wood	205 N FEDERAL HWY
1313138	Miami-Dade	25.92124	-80.16167	Wood	1890 NE 158 ST
1315817	Miami-Dade	25.93267	-80.16542	Wood	1761 NE 170 ST
1315827	Miami-Dade	25.929712	-80.16423	Wood	NE 167 ST
1319422	Miami-Dade	25.439066	-80.4765	Wood	KROME AVE & SW 177 CT
1319476	Miami-Dade	25.931297	-80.1805	Wood	981 NE 169 ST
1319479	Miami-Dade	25.931282	-80.18083	Wood	981 NE 169 ST
1322327	Miami-Dade	25.440417	-80.50148	Wood	SW 192ND AVE & SW 352ND
1322409	Miami-Dade	25.442593	-80.4833	Wood	SW 5TH ST & SW 5TH AVE
1322417	Miami-Dade	25.442612	-80.48112	Wood	SW 5TH ST & SW 3RD AVE
1322435	Miami-Dade	25.442527	-80.4839	Wood	SW 5TH AVE & SW 5TH ST
1322440	Miami-Dade	25.442492	-80.48571	Wood	625 SW 5TH ST
1326135	Miami-Dade	25.729009	-80.37626	Wood	4211 SW 112TH CT
1326140	Miami-Dade	25.728602	-80.37608	Wood	4231 SW 112TH CT
1327107	Miami-Dade	25.93029	-80.16161	Wood	1920 NE 168TH ST
1327518	Miami-Dade	25.450525	-80.43436	Wood	SW 344TH ST
1327533	Miami-Dade	25.450776	-80.44051	Wood	SW 344TH ST
1328472	Miami-Dade	25.824135	-80.20173	Wood	NW 53RD ST
1328498	Miami-Dade	25.829504	-80.19669	Wood	20 NW 59TH ST
1328504	Miami-Dade	25.829036	-80.19004	Wood	280 NE 3RD AVE
1328519	Miami-Dade	25.827241	-80.18999	Wood	NE 56TH ST & NE 3RD AVE
1328524	Miami-Dade	25.825921	-80.18993	Wood	NE 55TH ST & NE 3RD AVE
1328535	Miami-Dade	25.824741	-80.18797	Wood	NE 3RD CT
1328537	Miami-Dade	25.824995	-80.18852	Wood	300 NE 54TH ST
1328539	Miami-Dade	25.82498	-80.18884	Wood	300 NE 54TH ST
1328543	Miami-Dade	25.82497	-80.19015	Wood	NE 54TH ST
1328544	Miami-Dade	25.824951	-80.19055	Wood	NE 54TH ST

Final ATT Pole Abandonment List.xlsx

1328552	Miami-Dade	25.824293	-80.19112	Wood	5301 NE 2ND AVE
1328557	Miami-Dade	25.823344	-80.19103	Wood	5301 NE 2ND AVE
1328565	Miami-Dade	25.826093	-80.19	Wood	NE 55TH ST & NE 3RD AVE
1328571	Miami-Dade	25.829349	-80.1933	Concrete	NE 1ST CT & NE 59TH ST
1328589	Miami-Dade	25.825576	-80.20201	Wood	279 NW 3RD AVE
1333718	Miami-Dade	25.83987	-80.20467	Wood	NW 71ST ST
1333722	Miami-Dade	25.839887	-80.2037	Concrete	NW 71ST ST
1333730	Miami-Dade	25.839914	-80.20225	Wood	NW 71ST ST
1333901	Broward	26.12142	-80.30648	Concrete	BROWARD BLVD
1337273	Miami-Dade	25.725271	-80.153519	Wood	4000 CRONDON BLVD
1341409	Miami-Dade	25.735732	-80.37566	Wood	SW 112 AVE & SW 36 ST
1341443	Miami-Dade	25.728736	-80.38242	Wood	4211 SW 117 AVE
1341447	Miami-Dade	25.728886	-80.38245	Wood	4201 SW 117 AVE
1341476	Miami-Dade	25.731732	-80.38155	Wood	11500 SW 40 ST
1341479	Miami-Dade	25.731741	-80.38121	Wood	11470 SW 40 ST
1341486	Miami-Dade	25.731705	-80.37972	Wood	11410 SW 40 ST
1341488	Miami-Dade	25.731687	-80.37922	Wood	11350 SW 40 ST
1341615	Miami-Dade	25.731659	-80.3784	Wood	11310 SW 40 ST
1341618	Miami-Dade	25.73164	-80.37767	Wood	11280 SW 40 ST
1341619	Miami-Dade	25.731649	-80.37748	Wood	11270 SW 40 ST
1341632	Miami-Dade	25.731337	-80.37606	Wood	4030 SW 112 CT
1341644	Miami-Dade	25.730355	-80.37602	Wood	4121 SW 112 CT
1341668	Miami-Dade	25.728171	-80.38256	Wood	4231 SW 117 AVE
1343608	Broward	26.18115	-80.2508	Wood	4500 UNIVERSITY DR
1353818	Miami-Dade	25.695012	-80.26868	Wood	751 CORONADO AV
1354203	Miami-Dade	25.511532	-80.46082	Wood	27440 SW 166 AVE
1354208	Miami-Dade	25.511532	-80.46082	Wood	27440 SW 166 AVE
1354227	Miami-Dade	25.494687	-80.43487	Wood	SW HARDING DR
1354954	Broward	26.082177	-80.35645	Wood	15416 SW 31 ST
1356691	Miami-Dade	25.742232	-80.36252	Wood	2905 SW 103 PL
1360272	Miami-Dade	25.93493	-80.18049	Wood	17325 NE 10TH AVE
1366673	Miami-Dade	25.695992	-80.30528	Wood	SW 69 AVE / SW 80 ST
1366875	Miami-Dade	25.49341	-80.43579	Wood	29440 SW IDAHO RD
1366878	Miami-Dade	25.4958	-80.43589	Wood	29175 SW 152 AVE
1370803	Broward	26.006013	-80.34692	Wood	SW 149TH AVE & 3RD ST
1370806	Broward	26.006068	-80.3464	Wood	SW 149TH AVE & 3RD ST
1373546	Miami-Dade	25.91381	-80.16589	Wood	1675 NE 150 ST
1373578	Miami-Dade	25.908427	-80.16556	Wood	1691 NE 144 ST
1375350	Miami-Dade	25.923902	-80.16603	Wood	1690 NE 161 ST
1375355	Miami-Dade	25.936923	-80.16658	Wood	1695 NE 175TH AVE
1393635	Miami-Dade	25.790782	-80.35279	Wood	1805 NW 97 AVE
1393642	Miami-Dade	25.791945	-80.35283	Wood	1903 NW 97 AV
1393655	Miami-Dade	25.794945	-80.35291	Wood	2315 NW 97 AVE
1397490	Broward	26.239085	-80.10069	Wood	2300 NE 8 ST
1400018	Broward	26.121916	-80.19656	Wood	3610 NW 1ST CT
1400047	Broward	26.122641	-80.19963	Wood	NW 38TH WAY
1400054	Broward	26.123116	-80.20016	Wood	NW 38TH WAY
1400060	Broward	26.123636	-80.20118	Wood	NW 3RD ST
1400061	Broward	26.123706	-80.20157	Wood	NW 3RD ST
1402881	Broward	25.993662	-80.33867	Wood	PEMBROKE RD & SW 145 AVE
1402899	Broward	25.993283	-80.33458	Wood	PEMBROKE RD & 145 AVE
1403184	Miami-Dade	25.825965	-80.34595	Wood	9200 NW 58TH ST

Final ATT Pole Abandonment List.xlsx

1403191	Miami-Dade	25.825607	-80.34593	Wood	9200 NW 58TH ST
1409297	Miami-Dade	25.813846	-80.25657	Wood	4401 NW 37TH AVE
1409299	Miami-Dade	25.814081	-80.25658	Wood	4401 NW 37TH AVE
1409303	Miami-Dade	25.814246	-80.25658	Wood	4401 NW 37TH AVE
1417725	Miami-Dade	25.743918	-80.35965	Wood	2701 SW 102 AV
1433057	Broward	26.072225	-80.22834	Wood	3960 SW 61 AV
1438940	Broward	26.266457	-80.0977	Concrete	1911 NE 28TH CT
1440138	Miami-Dade	25.773862	-80.22662	Wood	1890 NW FLAGLER TER.
1440458	Broward	26.084308	-80.14052	Wood	SW 1ST TER
1443359	Miami-Dade	25.620885	-80.49554	Wood	SW 154 ST.
1444926	Miami-Dade	25.566403	-80.35406	Wood	10098 SW 216 ST.
1444929	Miami-Dade	25.566392	-80.35306	Wood	9960 SW 216 ST.
1449220	Miami-Dade	25.97014	-80.18181	Wood	1031 NE 211 ST.
1452684	Miami-Dade	25.448383	-80.49348	Wood	REDLAND RD
1452687	Miami-Dade	25.448211	-80.49346	Wood	REDLAND RD
1459196	Miami-Dade	25.920505	-80.16103	Wood	1940 N.E. 157 TER.
1459357	Miami-Dade	25.665795	-80.4842	Wood	10580 SW 106 ST
1461025	Miami-Dade	25.750152	-80.40187	Wood	12761 SW 20 ST
1463049	Miami-Dade	25.49257	-80.4291	Wood	14711 SW 296TH ST
1463118	Miami-Dade	25.49105	-80.4287	Wood	29710 SW 147TH AVE
1463156	Miami-Dade	25.4872	-80.4286	Wood	30111 SW 147TH AVE
1463160	Miami-Dade	25.48663	-80.4286	Wood	SW 147TH AVE
1463172	Miami-Dade	25.48648	-80.4289	Wood	14700 SW 302ND ST
1463191	Miami-Dade	25.49257	-80.4302	Wood	14711 SW 296TH ST
1463195	Miami-Dade	25.49256	-80.4307	Wood	14811 SW 296TH ST
1463242	Miami-Dade	25.49253	-80.435	Wood	15001 SW 296TH ST
1464781	Miami-Dade	25.496478	-80.42836	Wood	29101 SW 147TH AVE
1464800	Miami-Dade	25.495467	-80.42958	Wood	14740 SW LEISURE DR
1464837	Miami-Dade	25.494702	-80.42933	Wood	14730 SW 293RD ST
1464840	Miami-Dade	25.494698	-80.42916	Wood	14720 SW 293RD ST
1464859	Miami-Dade	25.492779	-80.42909	Wood	14730 SW LINCOLN ST
1464861	Miami-Dade	25.49265	-80.42908	Wood	14730 SW LINCOLN ST
1464863	Miami-Dade	25.499626	-80.42849	Wood	28741 SW 147TH ST
1464948	Miami-Dade	25.503197	-80.42985	Wood	14740 SW 284TH ST
1466326	Broward	26.124111	-80.14288	Concrete	NW 2ND ST
1468583	Miami-Dade	25.502465	-80.39082	Concrete	SAINT NAZAIRE BLVD NORTH
1470122	Miami-Dade	25.521504	-80.44934	Wood	SW 264TH ST
1471451	Broward	26.275587	-80.09537	Concrete	2091 E. SAMPLE RD.
1472348	Broward	26.320702	-80.09174	Wood	NE 2ND ST
1475591	Miami-Dade	25.795406	-80.23106	Wood	NW 21 ST
1475886	Miami-Dade	25.521163	-80.42519	Wood	26402 S DIXIE HW
1476256	Broward	26.202216	-80.18694	Wood	3000 W CYPRESS CREEK RD
1476305	Broward	26.202334	-80.18357	Wood	CYPRESS CREEK RD
1476309	Broward	26.20235	-80.18273	Wood	2790 NW 62 ST
1476313	Broward	26.20237	-80.1818	Wood	2700 NW 62 ST
1476327	Broward	26.204661	-80.18107	Wood	2735 NW 63RD CT
1476332	Broward	26.202886	-80.18098	Wood	2727 NW 62 ST
1476354	Broward	26.203459	-80.18487	Wood	2901 NW 62 ST
1476359	Broward	26.201752	-80.18483	Wood	2900 W CYPRESS CREEK RD
1478750	Miami-Dade	25.450827	-80.49354	Wood	NW REDLAND RD
1478751	Miami-Dade	25.451172	-80.49354	Wood	NW REDLAND RD
1478810	Miami-Dade	25.455203	-80.49357	Wood	NW REDLAND RD

Final ATT Pole Abandonment List.xlsx

1479706	Miami-Dade	25.954115	-80.28208	Wood	NW 199TH ST
1483180	Miami-Dade	25.855741	-80.29731	Wood	3730 W 7TH CT
1485869	Broward	26.165068	-80.22295	Concrete	W Oakland Oark Blvd.
1485890	Broward	26.16503	-80.22535	Concrete	W Oakland Oark Blvd.
1485911	Broward	26.165	-80.23341	Concrete	W Oakland Oark Blvd.
1485914	Broward	26.165025	-80.23479	Concrete	6399 W Oakland Oark Blvd.
1493273	Miami-Dade	25.915527	-80.333	Concrete	NW 87th AVE
1493276	Miami-Dade	25.896145	-80.33611	Wood	NW 87th AVE
1493282	Miami-Dade	25.895668	-80.33727	Wood	W. 26th CT
1493285	Miami-Dade	25.895272	-80.33724	Wood	W. 26th CT.
1493389	Miami-Dade	25.89614	-80.33791	Wood	W. 81st ST.
1503672	Broward	26.223909	-80.27011	Wood	8720 NW 79TH ST
1507074	Miami-Dade	25.92188	-80.18041	Wood	991 R/O N.E. 159 ST.
1507075	Miami-Dade	25.921767	-80.18339	Wood	829 R/O N.E. 159 ST.
1508371	Broward	26.044435	-80.42882	Wood	1 Pole N of location 129
1508372	Broward	26.045017	-80.42882	Wood	1 Pole N of location 130
1508387	Broward	26.044015	-80.42276	Concrete	1 Pole E. of location 145
1508428	Broward	26.043958	-80.41261	Concrete	1 Pole E. of location 177
1508444	Broward	26.043957	-80.40645	Concrete	1 Pole E. of loc. 189
1508666	Miami-Dade	25.492502	-80.43904	Wood	15315 R/O SW 296 ST
1508760	Miami-Dade	25.796768	-80.36976	Wood	10730 NW 25 ST.
1508781	Miami-Dade	25.79993	-80.35829	Wood	9970 NW 28 TER.
1510065	Broward	26.056589	-80.14453	Wood	216 NW 1ST AVE
1510066	Broward	26.05684	-80.14453	Wood	218 NW 1ST AVE
1510071	Broward	26.057577	-80.14455	Wood	NW 1 AVE
1519063	Miami-Dade	25.569883	-80.35307	Wood	9930 SW 212 ST.
1519071	Miami-Dade	25.568495	-80.35676	Wood	21360 SW 102 AVE.
1521097	Miami-Dade	25.509753	-80.46303	Wood	16800 SW 276 ST.
1521099	Miami-Dade	25.509663	-80.4638	Wood	16861 SW 277 ST.
1521101	Miami-Dade	25.496828	-80.44302	Wood	27531 C/O ALABAMA RD & LEISURE
1521105	Miami-Dade	25.492523	-80.43775	Wood	15251 SW 296 ST.
1521107	Miami-Dade	25.496133	-80.44253	Wood	15475 SW HARRISON DR.
1524563	Broward	26.141702	-80.17446	Wood	1241 NW 24 AV
1524567	Broward	26.141293	-80.17448	Wood	1229 NW 24 AV
1524607	Broward	26.136182	-80.17477	Wood	NW 9 PL
1524644	Miami-Dade	25.709674	-80.28454	Wood	5955 PONCE DE LEON BLVD
1524718	Miami-Dade	25.705759	-80.29207	Wood	7000 SW 61ST AVE
1524721	Miami-Dade	25.706222	-80.29205	Wood	SW 70TH ST & SW 61ST AVE
1524737	Miami-Dade	25.705128	-80.29282	Wood	7051 SW 62ND AVE
1525244	Miami-Dade	25.629125	-80.3418	Wood	SW 92 AV
1527137	Miami-Dade	25.788158	-80.32338	Wood	NW 15TH ST AND NW 79TH AV
1527158	Miami-Dade	25.784906	-80.32273	Wood	1300 NW 78TH AVE
1527159	Miami-Dade	25.784446	-80.32272	Wood	1300 NW 78TH AVE
1527160	Miami-Dade	25.784161	-80.32271	Wood	7855 NW 12TH ST
1527619	Miami-Dade	25.854605	-80.30253	Wood	1000 W 37TH ST
1527702	Miami-Dade	25.853013	-80.3089	Wood	1310 R/O W 35TH ST
1527722	Miami-Dade	25.85484	-80.31084	Wood	1410 R/O W 37TH ST
1529040	Broward	26.05257	-80.14642	Wood	2 PLS N/O DANIA BEACH ON
1529048	Broward	26.050372	-80.14766	Wood	I/O SW 5 AVE & SW 1 ST
1529055	Broward	26.05033	-80.14921	Wood	609 F/O SW 1 ST
1529080	Broward	26.053902	-80.15114	Wood	I/O NW 11 AVE & NW 1 ST S
1529091	Broward	26.053832	-80.15435	Wood	I/O NW 14 WAY & NW 1 ST

Final ATT Pole Abandonment List.xlsx

1529098	Broward	26.053758	-80.15575	Wood	SE CORNER OF N BRYAN RD-N
1529895	Miami-Dade	25.438678	-80.50157	Wood	SW 192ND AVE & SW 354TH S
1529898	Miami-Dade	25.43804	-80.5016	Wood	SW 192ND AVE
1530522	Miami-Dade	25.672918	-80.28854	Wood	5865 SW 107 ST.
1530523	Miami-Dade	25.672867	-80.28722	Wood	5825 SW 107 ST.
1530751	Miami-Dade	25.493842	-80.43585	Wood	29353 R/O SW 152 AVE.
1531631	Miami-Dade	25.880025	-80.35557	Wood	Hialeah-Hia Gardens Blvd
1531632	Miami-Dade	25.880588	-80.35547	Wood	Hialeah-Hia Gardens Blvd
1531634	Miami-Dade	25.880588	-80.35547	Wood	Hialeah-Hia Gardens Blvd
1531641	Broward	26.237992	-80.10071	Wood	608 R\O NE 23 AV
1531981	Miami-Dade	25.827005	-80.1977	Wood	5554 NW MIAMI CT.
1534424	Broward	26.145588	-80.29352	Concrete	
1534445	Broward	26.152983	-80.28251	Wood	SUNSET STRIP & NOB HILL R
1534449	Broward	26.153093	-80.28287	Wood	9951 SUNSET STRIP
1534462	Broward	26.154173	-80.28293	Wood	9951 SUNSET STRIP
1534622	Broward	26.162812	-80.2826	Wood	
1535802	Broward	25.959698	-80.31392	Wood	12400 SOMERSET BLVD
1539702	Broward	26.248108	-80.09655	Wood	2501 NE 8 CT
1539777	Broward	26.228323	-80.09844	Wood	2540 SE 3 ST
1541254	Broward	26.044815	-80.33769	Wood	W PALOMINO DR & HANCOCK R
1541812	Broward	26.077563	-80.25212	Concrete	3700 S UNIVERSITY DR
1541832	Broward	26.254464	-80.08514	Wood	1802 BAY DR
1545108	Broward	26.256728	-80.09742	Wood	2600 NE 22 ST
1545109	Broward	26.254255	-80.09571	Wood	2662 NE 18 ST
1552654	Miami-Dade	25.877101	-80.32783	Wood	W 60TH ST & W 22ND CT
1552655	Miami-Dade	25.877099	-80.32858	Wood	W 60TH ST & W 22ND CT
1552661	Miami-Dade	25.877086	-80.32927	Wood	W 60TH ST & W 22ND LN
1552663	Miami-Dade	25.877084	-80.32934	Wood	W 60TH ST & W 22ND LN
1552710	Miami-Dade	25.873426	-80.33101	Wood	W 56ND ST & 82ND ST
1552734	Miami-Dade	25.877921	-80.33147	Wood	W 60TH ST & 82ND ST
1552767	Miami-Dade	25.877133	-80.3355	Wood	W 60TH ST & W 24TH PL
1552785	Miami-Dade	25.877099	-80.33773	Wood	W 60TH ST & W 27TH CT
1552795	Miami-Dade	25.877087	-80.33871	Wood	W 60TH ST & W 27TH CT
1552802	Miami-Dade	25.874675	-80.33899	Wood	W 87TH AVE & NW 112TH ST
1552818	Miami-Dade	25.878009	-80.33919	Wood	W 60TH ST & 87TH AVE
1552825	Miami-Dade	25.879544	-80.33929	Wood	W 60TH ST & 87TH AVE
1556767	Broward	26.095023	-80.28185	Wood	NOB HILL RD
1557742	Broward	26.189022	-80.11293	Wood	NE 24 TER
1557747	Broward	26.189025	-80.11239	Wood	2430 NE COMM BLVD
1557761	Broward	26.189168	-80.11001	Wood	2615 NE 49 ST
1557769	Broward	26.189142	-80.10935	Wood	2710 NE COMMERCIAL BLVD
1557779	Broward	26.189188	-80.108	Wood	2902 E COMMERCIAL BLVD
1564935	Broward	26.062732	-80.17665	Wood	GRIFFIN RD AND SW 27TH A
1564940	Broward	26.062892	-80.17669	Wood	GRIFFIN RD AND SW 27TH A
1564969	Broward	26.064297	-80.17665	Concrete	GRIFFIN RD AND SW 27TH A
1565028	Broward	26.06553	-80.17668	Wood	GRIFFIN RD AND SW 27TH AV
1568807	Miami-Dade	25.714833	-80.3741	Wood	11170 R/O SW 56 ST.
1568810	Miami-Dade	25.713393	-80.37261	Wood	10991 R/O SW 58 TER.
1568813	Miami-Dade	25.71343	-80.37247	Wood	10970 R/O SW 57 TER.
1568825	Miami-Dade	25.714797	-80.37268	Wood	10971 R/O SW 57 ST.
1577535	Miami-Dade	25.837993	-80.27002	Wood	1776 R/O E. 6 AVE.
1577537	Miami-Dade	25.835217	-80.27434	Wood	370 R/O E. 14 ST.

Final ATT Pole Abandonment List.xlsx

1579519	Miami-Dade	25.83384	-80.28713	Wood	275 R/O W. 13 ST.
1579522	Miami-Dade	25.83656	-80.28635	Wood	218 R/O W. 17 ST.
1579530	Miami-Dade	25.834768	-80.28709	Wood	265 R/O W. 14 ST.
1579532	Miami-Dade	25.831823	-80.28862	Wood	345 W. 11 ST.
1579540	Miami-Dade	25.83837	-80.28729	Wood	265 R/O W. 18 ST.
1579547	Miami-Dade	25.843253	-80.2856	Wood	170 R/O W. 24 ST.
1579553	Miami-Dade	25.837518	-80.28632	Wood	1780 R/O W . 2 AVE.
1586797	Broward	26.151035	-80.25919	Wood	2080 R\O NW 83 AV
1589121	Miami-Dade	25.874037	-80.1777	Wood	1035 NE 108 ST.
1592989	Miami-Dade	25.707015	-80.36496	Wood	6520 SW 105 CT.
1595265	Broward	26.199692	-80.24703	Concrete	6009 NW 71ST AVE
1595298	Broward	26.208025	-80.25759	Concrete	LAGOS DE CAMPO BLVD
1595380	Broward	26.200005	-80.26341	Concrete	8411 NW 59TH PL
1599746	Broward	26.061895	-80.34623	Wood	GRIFFIN RD & SW 148TH AVE
1599747	Broward	26.061335	-80.3462	Wood	GRIFFIN RD & SW 148TH AVE
1599748	Broward	26.06084	-80.34616	Wood	GRIFFIN RD & SW 148TH AVE
1599750	Broward	26.05987	-80.34615	Wood	GRIFFIN RD & SW 148TH AVE
1599752	Broward	26.0588	-80.34611	Wood	GRIFFIN RD & SW 148TH AVE
1599755	Broward	26.058768	-80.3475	Wood	PALOMINO DR & SW 148TH AV
1599758	Broward	26.058265	-80.34609	Wood	PALOMINO DR & SW 148TH AV
1599768	Broward	26.054087	-80.34593	Wood	N SAXON CIR & SW 148TH AV
1599772	Broward	26.05211	-80.34588	Wood	S SAXON CIR & SW 148TH AV
1599785	Broward	26.04798	-80.34577	Wood	E WATERFORD DR & SW 148TH
1599792	Broward	26.045267	-80.34567	Wood	E WATERFORD DR & SW 148TH
1599793	Broward	26.04471	-80.34568	Wood	E WATERFORD DR & SW 148TH
1599797	Broward	26.062732	-80.34482	Concrete	GRIFFIN RD & SW 148TH AVE
1602473	Miami-Dade	25.837958	-80.27175	Wood	5 AVE. E. 18 ST.
1602517	Miami-Dade	25.837062	-80.2718	Wood	1645 E. 5 AVE.
1603712	Miami-Dade	25.782297	-80.36775	Wood	NW 107th Ave
1603745	Miami-Dade	25.786257	-80.40568	Wood	4th pole E of Int of NW
1611109	Broward	26.150835	-80.26066	Wood	8390 R\O NW 21 CT
1620654	Miami-Dade	25.819045	-80.29743	Wood	C\O PAYNE DR & LENAPE DR
1622987	Miami-Dade	25.71411	-80.35534	Wood	9957 SW 58 ST.
1625229	Broward	26.079145	-80.17297	Wood	Southwest 24th Avenue
1625261	Broward	26.069825	-80.17113	Wood	SW 42ND ST
1625262	Broward	26.069833	-80.17084	Wood	Southwest 42nd Street
1625829	Miami-Dade	25.881446	-80.34387	Wood	NW 119TH ST NW 89TH AVE
1625937	Broward	26.063647	-80.18238	Concrete	Southwest 30th Avenue
1625943	Broward	26.065258	-80.18239	Concrete	Southwest 30th Avenue
1626153	Miami-Dade	25.890346	-80.35583	Wood	West 36th Ave
1626157	Miami-Dade	25.891326	-80.35589	Wood	West 76th St
1626225	Miami-Dade	25.885321	-80.3483	Wood	West 32nd Ave
1626227	Miami-Dade	25.885546	-80.34832	Wood	West 32nd Ave
1626900	Broward	26.166648	-80.24939	Wood	W Oakland Park Blvd
1626901	Broward	26.166568	-80.24905	Wood	W Oakland Park Blvd
1626903	Broward	26.166518	-80.24864	Wood	W Oakland Park Blvd
1628154	Miami-Dade	25.890147	-80.19709	Wood	NE MIAMI PL
1628157	Miami-Dade	25.89017	-80.19628	Wood	NE 1st AVE
1628198	Miami-Dade	25.88451	-80.19631	Wood	NE 119 ST
1628213	Miami-Dade	25.884103	-80.19284	Wood	NE 118 TERR
1633838	Miami-Dade	25.6567	-80.40663	Concrete	SW 120th Street.
1639188	Miami-Dade	25.521452	-80.43745	Wood	15200 SW 264TH ST

Final ATT Pole Abandonment List.xlsx

1639431	Miami-Dade	25.520045	-80.44527	Wood	26500 SW 157TH AVE
1639439	Miami-Dade	25.519616	-80.44525	Wood	26500 SW 157TH AVE
1639603	Miami-Dade	25.514918	-80.44504	Wood	27115 SW 157TH AVE
1641876	Miami-Dade	25.897032	-80.33031	Wood	West 84th Street
1641886	Miami-Dade	25.897393	-80.33181	Wood	West 84th Street
1641954	Miami-Dade	25.89145	-80.3275	Wood	West 76th Street
1644658	Broward	26.175943	-80.1333	Wood	1045 NE 39 Drive/ North Dixie
1644669	Broward	26.179788	-80.13589	Wood	798 NE 43rd Street
1644695	Broward	26.183315	-80.13236	Wood	1111 NE 45th Street
1644724	Broward	26.181043	-80.13423	Wood	4378 North Dixie Hwy.
1644745	Broward	26.181192	-80.13482	Wood	890 NE 44th Street
1644752	Broward	26.183322	-80.13484	Wood	4501 North Dixie Hwy
1644838	Broward	26.200697	-80.13913	Wood	570 NE 59th Court
1644935	Broward	26.197851	-80.14288	Wood	300 NE 57th Court
1645115	Broward	26.063142	-80.32282	Concrete	GRIFFIN RD & SW 133RD AVE
1647133	Miami-Dade	25.876433	-80.16668	Wood	1558 R/O NE 110 ST.
1647352	Broward	26.184743	-80.13491	Wood	4701 North Dixie Hwy.
1647353	Broward	26.184748	-80.13462	Wood	4660 North Dixie Hwy.
1647365	Broward	26.187553	-80.13436	Wood	4891 North Dixie Hwy.
1655163	Miami-Dade	25.782297	-80.36775	Wood	NW 107th Ave
1657845	Broward	26.063153	-80.31273	Wood	GRFFIN RD & SW 124TH AVE
1658033	Broward	26.063638	-80.29654	Wood	GRIFIN RD & SW 118TH AVE
1662309	Miami-Dade	25.433459	-80.48041	Wood	SW 360 ST
1662398	Miami-Dade	25.433126	-80.4935	Wood	SW 187 AVE & SW 360 ST
1662400	Miami-Dade	25.433253	-80.49348	Wood	SW 187 AVE & SW 360 ST
1662545	Miami-Dade	25.433145	-80.5011	Wood	SW 190 AVE & SW 360 ST
1667155	Miami-Dade	25.879842	-80.35574	Wood	Hialeah Gardens Blvd and
1667166	Miami-Dade	25.880025	-80.35557	Wood	Hia Gardens Blvd
1668013	Miami-Dade	25.558389	-80.42919	Wood	22405 SW 147TH AVE
1669077	Miami-Dade	25.824348	-80.33015	Wood	NW 56TH ST
1669082	Miami-Dade	25.824352	-80.3292	Wood	NW 56TH ST
1669089	Miami-Dade	25.824343	-80.3285	Wood	NW 56TH ST
1672599	Miami-Dade	25.645615	-80.411	Concrete	13370 SW 131 ST
1672619	Miami-Dade	25.648363	-80.40838	Concrete	SW 128ST & SW 132CT
1674124	Miami-Dade	25.898805	-80.20721	Wood	13525 NW 5 AV
1676757	Miami-Dade	25.884062	-80.33558	Wood	2600 W 68 ST
1676808	Miami-Dade	25.88194	-80.33167	Wood	6500 W 24 AVE
1682107	Miami-Dade	25.835952	-80.23302	Wood	NW 22TH AVE & NW 68TH ST
1686414	Broward	26.050982	-80.26922	Wood	8970 SW 53RD ST
1686429	Broward	26.049667	-80.26918	Wood	8970 SW 53RD ST
1686797	Miami-Dade	25.829112	-80.33398	Wood	NW 84TH AVE
1687146	Miami-Dade	25.825787	-80.33386	Wood	NW 84TH AVE
1687192	Miami-Dade	25.825438	-80.33387	Wood	NW 84TH AVE
1687195	Miami-Dade	25.824875	-80.33385	Wood	NW 84TH AVE
1687205	Miami-Dade	25.824352	-80.3336	Wood	NW 56TH ST
1687223	Miami-Dade	25.824355	-80.33336	Wood	NW 56TH ST
1687227	Miami-Dade	25.824357	-80.33277	Wood	NW 56TH ST
1687231	Miami-Dade	25.824365	-80.33246	Wood	NW 56TH ST
1687839	Broward	26.120925	-80.29818	Wood	BROW BLVD/OLD HIATUS RD
1688003	Broward	26.121397	-80.30773	Concrete	11801 W. BROWARD BLVD
1688944	Broward	25.971507	-80.33751	Wood	14301 SW 41ST ST
1688968	Broward	25.97151	-80.33348	Wood	14201 SW 41ST ST

Final ATT Pole Abandonment List.xlsx

1688969	Broward	25.971587	-80.33285	Wood	4081 SW 141ST AVE
1689891	Broward	26.131488	-80.32993	Wood	NW 8TH ST AND NW 136TH AV
1689994	Broward	26.131353	-80.32943	Wood	NW 8TH ST AND NW 136TH AV
1692081	Broward	26.165068	-80.22295	Concrete	Rock Island Rd/W Oakland
1695422	Broward	26.035892	-80.40589	Wood	6503-6647 SW 196TH AVE
1695424	Broward	26.035855	-80.40502	Wood	6503-6647 SW 196TH AVE
1695489	Broward	26.035818	-80.39555	Wood	6701-6751 SW 185TH WAY
1699329	Broward	25.981328	-80.16164	Wood	916 SW 3RD ST
1704435	Miami-Dade	25.896587	-80.3363	Wood	8130 Northwest 26th Avenue
1704436	Miami-Dade	25.896237	-80.33631	Wood	8130 Northwest 26th Avenue
1704471	Miami-Dade	25.893433	-80.33497	Wood	2501-2599 West 78th Street
1704544	Miami-Dade	25.891441	-80.34188	Wood	2884-2898 West 76th Street
1704899	Miami-Dade	25.891502	-80.33	Wood	2300-2310 West 76th Street
1707368	Miami-Dade	25.824781	-80.33789	Wood	NW 87TH AVE
1707369	Miami-Dade	25.824182	-80.33787	Wood	NW 87TH AVE
1707372	Miami-Dade	25.823579	-80.33786	Wood	NW 87TH AVE
1707373	Miami-Dade	25.822992	-80.33783	Wood	NW 87TH AVE
1707374	Miami-Dade	25.822848	-80.33781	Wood	NW 87TH AVE
1707375	Miami-Dade	25.822453	-80.33783	Wood	NW 87TH AVE
1707379	Miami-Dade	25.821359	-80.3378	Wood	NW 87TH AVE
1707388	Miami-Dade	25.819156	-80.33774	Wood	NW 87TH AVE
1707390	Miami-Dade	25.818998	-80.33772	Wood	NW 87TH AVE
1707393	Miami-Dade	25.818868	-80.33773	Wood	NW 87TH AVE
1707457	Miami-Dade	25.826083	-80.34994	Wood	NW 58TH ST
1717220	Broward	26.024035	-80.14129	Wood	N. 17th Ave.
1719108	Miami-Dade	25.903268	-80.20783	Wood	14035 NW 5 CT
1720403	Broward	26.123383	-80.33303	Concrete	NW 136 AVE & NW 2 ST
1721211	Broward	26.059598	-80.28813	Wood	GRIFFIN RD & SW 106TH AVE
1721325	Miami-Dade	25.560262	-80.42939	Wood	22150 SW 147 AVE.
1721377	Miami-Dade	25.448385	-80.49061	Wood	NW 8 CT & W PALM TER
1721386	Miami-Dade	25.440698	-80.4845	Wood	566 SW 7 ST.
1724873	Miami-Dade	25.957505	-80.19677	Concrete	NE 199TH ST
1724878	Miami-Dade	25.957488	-80.19715	Concrete	NE 199TH ST
1724915	Miami-Dade	25.958042	-80.19753	Wood	19910 NE 2ND CT
1724919	Miami-Dade	25.958263	-80.19753	Wood	19920 NE 2ND CT
1728362	Broward	26.082192	-80.13849	Wood	3340 SE 6 AV
1730015	Broward	25.962608	-80.31142	Concrete	BOARDWALK
1730034	Broward	25.961449	-80.31138	Concrete	SOMERSET BLVD
1730049	Broward	25.957223	-80.31112	Concrete	FLAMINGO RD
1736968	Miami-Dade	25.555182	-80.39061	Wood	123 AVE. SW 228 ST.
1739908	Broward	26.016583	-80.14515	Wood	N. 19th Ave.
1739925	Broward	26.016548	-80.14777	Wood	N. 20th Ave.
1739931	Broward	26.015685	-80.14514	Wood	N. 19th Ave.
1739965	Broward	26.013917	-80.14295	Wood	N. Federal Hwy
1739966	Broward	26.013918	-80.14259	Wood	N. Federal Hwy
1739969	Broward	26.013935	-80.14179	Wood	N. Federal Hwy
1740605	Miami-Dade	25.71399	-80.35782	Wood	10100 SW 58 ST
1742042	Miami-Dade	25.510738	-80.45341	Wood	162 AVE. SW 275 ST
1748123	Broward	26.018428	-80.11722	Concrete	A/F 336 MICHIGAN ST (NORTH SIDE)
1748161	Broward	26.021317	-80.11692	Concrete	1418 N OCEAN DR (north side of
1748176	Broward	26.023678	-80.11667	Concrete	1900 N OCEAN DR (north side of
1748192	Broward	26.026278	-80.11634	Concrete	2308 N OCEAN DR

Final ATT Pole Abandonment List.xlsx

1748893	Miami-Dade	25.950726	-80.29422	Concrete	NW 57 AVE
1751178	Miami-Dade	25.432215	-80.50161	Wood	SW 192ND AVE
1751362	Miami-Dade	25.418576	-80.5011	Wood	SW 192ND AVE
1751380	Miami-Dade	25.418786	-80.50326	Wood	SW 376TH ST
1751389	Miami-Dade	25.418799	-80.50401	Wood	SW 376TH ST
1765758	Broward	26.217157	-80.09191	Wood	1390 A1A
1766836	Broward	26.311343	-80.14785	Wood	3270 SW 4TH ST
1766955	Broward	26.318158	-80.12977	Wood	1877 W HILLSBORO BLVD
1768094	Broward	25.986929	-80.16116	Wood	A/F 117 NW 9TH TER
1768105	Broward	25.986917	-80.16165	Wood	NE C/O 1020 NW 1ST CT
1768141	Broward	25.983966	-80.1627	Wood	A/F 15 SW 10TH TER
1768154	Broward	25.982853	-80.16253	Wood	201 SW 10TH TER
1768157	Broward	25.982875	-80.16288	Wood	1037 SW 2ND ST
1768159	Broward	25.982859	-80.16324	Wood	1049 SW 2ND ST
1768162	Broward	25.982848	-80.16361	Wood	1059 SW 2ND ST
1768166	Broward	25.982836	-80.16397	Wood	1071 SW 2ND ST
1768168	Broward	25.982823	-80.16434	Wood	F/O 171 SW 11TH AVE
1768177	Broward	25.982837	-80.16456	Wood	SW 11TH AVE & SW 2ND ST
1768183	Broward	25.982515	-80.16455	Wood	217 SW 11TH AVE
1768186	Broward	25.98218	-80.16453	Wood	231 SW 11TH AVE
1768189	Broward	25.981832	-80.16453	Wood	251 SW 11TH AVE
1768191	Broward	25.981526	-80.16452	Wood	261 SW 11TH AVE
1768198	Broward	25.98099	-80.16483	Wood	312 SW 11TH AVE
1768221	Broward	25.985531	-80.16433	Wood	101 ANSIN BLVD
1768224	Broward	25.986176	-80.16436	Wood	NW 1ST CT ALONG ANSIN BLV
1768227	Broward	25.986549	-80.16438	Wood	ANSIN BLVD & NW 1ST CT
1768228	Broward	25.986957	-80.16438	Wood	NW 1ST CT ALONG ANSIN BLV
1768231	Broward	25.987367	-80.16439	Wood	NW 3RD ST ALONG ANSIN BLV
1768236	Broward	25.987773	-80.16441	Wood	ANSIN BLVD & NW 3RD ST
1768240	Broward	25.988186	-80.16442	Wood	313 ANSIN BLVD
1768244	Broward	25.988698	-80.16445	Wood	361 ANSIN BLVD
1768246	Broward	25.988973	-80.16445	Wood	361 ANSIN BLVD
1768276	Broward	25.98964	-80.16458	Wood	A/F 400 C ANSIN BLVD
1768278	Broward	25.989635	-80.1647	Wood	A/F 400 B ANSIN BLVD
1768281	Broward	25.989616	-80.16526	Wood	A/F 400 A ANSIN BLVD
1768284	Broward	25.989655	-80.16531	Wood	A/F 400 A ANSIN BLVD
1768287	Broward	25.989959	-80.16521	Wood	W/O 400 A ANSIN BLVD
1768297	Broward	25.990836	-80.16527	Wood	500 ANSIN BLVD
1768298	Broward	25.991259	-80.16528	Wood	550 ANSIN BLVD
1768302	Broward	25.991668	-80.16528	Wood	580 ANSIN BLVD
1768307	Broward	25.99236	-80.16533	Wood	600 ANSIN BLVD
1770487	Broward	26.140642	-80.17179	Wood	R/O 1222 NW 23 TER
1770489	Broward	26.140653	-80.17132	Wood	A/F 1219 NW 23 AV
1770490	Broward	26.139535	-80.17132	Wood	A/F 1123 NW 23 AV
1770656	Miami-Dade	25.765913	-80.33388	Wood	8490 Southwest 4th Street
1770664	Miami-Dade	25.765928	-80.3317	Wood	8390 Southwest 4th Street
1770679	Miami-Dade	25.766104	-80.324	Wood	7862-7878 Southwest 4th Street
1770746	Broward	26.179183	-80.1106	Wood	F/O 4021 NE 25TH AVE
1770769	Broward	26.178448	-80.10906	Wood	R/O 2720 NE 40TH CT
1770785	Broward	26.179525	-80.1101	Wood	S/O 2591 NE 41ST ST
1776513	Miami-Dade	25.518113	-80.39926	Wood	12830 SW 268 ST
1779252	Miami-Dade	25.889829	-80.23496	Wood	NW 127 ST ON EAST SIDE OF

Final ATT Pole Abandonment List.xlsx

1779255	Miami-Dade	25.889428	-80.23494	Wood	NW 127 ST ON EAST SIDE OF
1779293	Miami-Dade	25.823255	-80.19968	Wood	NW 2 AVE ON SOUTH SIDE OF
1779894	Broward	26.212338	-80.29526	Wood	Coral Ln and NW 110th Ter
1779904	Broward	26.213482	-80.29561	Wood	Coral Ln and NW 110th Ter
1779910	Broward	26.214085	-80.2956	Wood	Coral Ln and NW 110th Ter
1779911	Broward	26.21465	-80.29562	Wood	Coral Ln and NW 110th Ter
1782278	Broward	26.285202	-80.23002	Concrete	NW 44TH CT
1782288	Broward	26.284765	-80.22991	Concrete	4360 NW 78TH AVE
1782313	Broward	26.282372	-80.22918	Concrete	CORNER OF 7730 NW 42ND PL
1782316	Broward	26.28225	-80.2296	Wood	R/O 4160 NW 78TH AVE
1782328	Broward	26.28153	-80.2294	Wood	R/O 4111 NW 78TH TER
1782330	Broward	26.28126	-80.22933	Wood	R/O 4109 NW 78TH TER
1789517	Miami-Dade	25.422712	-80.52566	Wood	37100 SW 207 AVE
1791974	Broward	26.126803	-80.29816	Wood	N/O NW 5 ST ON E/S/O NW 1
1791984	Broward	26.129772	-80.29818	Wood	N/O NW 6 ST ON E/S/O NW 1
1792066	Broward	26.116468	-80.29823	Wood	1 PL S/O SW 3 ST ON E/S/O
1792095	Broward	26.112487	-80.29812	Wood	1 PL S/O SW 6 ST ON E/S/O
1792548	Broward	26.12068	-80.13598	Concrete	SE 2ND ST. 170' WEST OF
1792638	Broward	26.25283	-80.25425	Concrete	1750 N UNIVERISTY DR
1798886	Miami-Dade	25.473767	-80.54632	Wood	S/O 21925 SW 312 ST
1798899	Miami-Dade	25.469602	-80.50424	Wood	E/O C/O 194 AVE. SW 320 ST
1800126	Broward	26.225158	-80.26887	Wood	2nd pole E of Pine Island
1800131	Broward	26.225172	-80.27001	Wood	NW corner of Pine Island
1800520	Broward	25.9731	-80.31162	Wood	3948 SW 124th Ave
1800574	Broward	25.976488	-80.31168	Wood	3464 SW 124th Ave
1800599	Broward	25.978547	-80.31246	Wood	12474 Miramar Parkway
1800649	Broward	25.978547	-80.32182	Wood	3351 SW 132nd Ave
1801364	Miami-Dade	25.828958	-80.35434	Wood	6100 NW 97TH AVE
1801395	Miami-Dade	25.826065	-80.35317	Wood	NW 58TH ST & NW 97TH AVE
1801405	Miami-Dade	25.826262	-80.35447	Concrete	NW 58TH AVE & NW 97TH AVE
1801410	Miami-Dade	25.826245	-80.35541	Concrete	NW 58TH AVE & NW 97TH AVE
1801414	Miami-Dade	25.826227	-80.35587	Concrete	NW 58TH AVE & NW 97TH AVE
1801415	Miami-Dade	25.826253	-80.35631	Concrete	NW 58TH AVE & NW 99TH AVE
1801417	Miami-Dade	25.826248	-80.35678	Concrete	NW 58TH AVE & NW 99TH AVE
1801420	Miami-Dade	25.826228	-80.35721	Concrete	NW 58TH AVE & NW 99TH AVE
1801425	Miami-Dade	25.826255	-80.35815	Concrete	NW 58TH AVE & NW 99TH AVE
1801439	Miami-Dade	25.826252	-80.35955	Concrete	SOUTHSIDE 10005 NW 58TH AVE
1801476	Miami-Dade	25.82627	-80.36248	Concrete	S/S OF 10201 NW 58TH AVE (RITA GAR
1801478	Miami-Dade	25.826278	-80.36304	Concrete	NW 58TH AVE & NW 102ND AV
1801485	Miami-Dade	25.826272	-80.36437	Concrete	NW 58TH AVE & NW 102ND AV
1801486	Miami-Dade	25.82627	-80.36477	Concrete	10311 NW 58TH ST (DIVINE SAVIOR
1801487	Miami-Dade	25.826255	-80.3648	Concrete	10311 NW 58TH ST (DIVINE SAVIOR
1801516	Miami-Dade	25.81623	-80.35328	Concrete	NW 97TH AVE & NW 46TH LN
1801523	Miami-Dade	25.815563	-80.35328	Concrete	NW 97TH AVE & NW 46TH LN
1801531	Miami-Dade	25.814168	-80.35321	Concrete	4405 NW 97TH AVE - CROSSROADS
1801532	Miami-Dade	25.813435	-80.35319	Concrete	4405 NW 97TH AVE - CROSSROADS
1801533	Miami-Dade	25.812747	-80.35316	Concrete	9675 NW 41ST St - NORTHWEST SI
1801572	Miami-Dade	25.82628	-80.35421	Concrete	NW 58TH AVE & NW 97TH AVE
1802953	Miami-Dade	25.955595	-80.1572	Wood	19500 N.E. 22 AVE.
1803623	Broward	26.183452	-80.1565	Wood	NW 10 AV
1803737	Miami-Dade	25.82256	-80.29805	Wood	924 SWAN AV
1804967	Broward	26.146008	-80.30574	Concrete	11201-11261 W Sunrise Blvd

Final ATT Pole Abandonment List.xlsx

1807522	Miami-Dade	25.856476	-80.1355	Wood	F/O 465 S SHORE DR
1807690	Miami-Dade	25.792318	-80.19836	Wood	1745 NW 1ST PL
1810476	Broward	26.1557	-80.23681	Wood	R\O 6540 NW 24 ST
1814005	Broward	26.180538	-80.15194	Wood	591 NW 43 CT
1814368	Miami-Dade	25.808995	-80.18896	Wood	3401 BISCAYNE BLVD
1814630	Broward	26.018508	-80.14267	Wood	1735 Lincoln St
1814641	Broward	26.021827	-80.13973	Wood	1603 Garfield St
1814648	Broward	26.021757	-80.13909	Wood	1543 Garfield St
1814650	Broward	26.021757	-80.1388	Wood	1539 Garfield St
1814654	Broward	26.021868	-80.1385	Wood	1531 Garfield St
1814657	Broward	26.021818	-80.13799	Wood	1515 Garfield St
1814658	Broward	26.02185	-80.13779	Wood	1511 Garfield St
1814664	Broward	26.02179	-80.13749	Wood	1507 Garfield St
1814666	Broward	26.02191	-80.1372	Concrete	1205 N 15th Ave
1814671	Broward	26.021778	-80.13227	Wood	1121 N 13th Ave
1815561	Miami-Dade	25.739662	-80.42235	Wood	14040 SW 30 ST.
1815564	Miami-Dade	25.739648	-80.42179	Wood	13950 SW 30 ST.
1816690	Broward	26.141775	-80.23726	Wood	NW 20 1P N\O NW 13 CT & N
1817717	Miami-Dade	25.903097	-80.19914	Wood	13931 N MIAMI AVE
1817825	Miami-Dade	25.51761	-80.42231	Wood	14275 SW 268 TER.
1819782	Miami-Dade	25.882417	-80.12951	Wood	9100 e Bay harbor dr
1819790	Miami-Dade	25.882375	-80.13022	Wood	1050 92nd St
1819797	Miami-Dade	25.882355	-80.13048	Wood	91001060 92nd St
1823519	Broward	26.01359	-80.13906	Wood	1556 POLK ST
1823649	Broward	26.01599	-80.13286	Wood	1301 FILMORE ST
1823671	Broward	26.019268	-80.13279	Wood	1249 JOHNSON ST
1824278	Miami-Dade	25.857088	-80.32779	Wood	4 POLES NW/O NW 91ST TER
1824302	Miami-Dade	25.857435	-80.32821	Wood	6 POLES NW/O NW 91ST TER
1824337	Miami-Dade	25.858052	-80.32963	Wood	2 PL W/O NW S. RIVER DR O
1824345	Miami-Dade	25.857997	-80.33033	Wood	5 PL W/O NW S. RIVER DR O
1824350	Miami-Dade	25.858025	-80.32997	Wood	4 PL W/O NW S. RIVER DR O
1824358	Miami-Dade	25.85794	-80.331	Wood	7 PL W/O NW S. RIVER DR O
1824363	Miami-Dade	25.858062	-80.33143	Wood	9 PL W/O NW S. RIVER DR O
1824417	Miami-Dade	25.857788	-80.33396	Wood	8350 NW 93RD ST
1824440	Miami-Dade	25.859063	-80.33031	Wood	5 PL NW/O NW 93RD ST ON N
1824471	Miami-Dade	25.861257	-80.33341	Wood	3 PL NW/O NW 96TH ST ON N
1824476	Miami-Dade	25.861472	-80.33366	Wood	4 PL NW/O NW 96TH ST ON N
1824492	Miami-Dade	25.862552	-80.33511	Wood	25.862552
1824500	Miami-Dade	25.863712	-80.33669	Wood	10 PL SE/O NW 87TH AVE ON
1824579	Miami-Dade	25.86669	-80.34151	Wood	2 PL S/O NW S. RIVER DR O
1824595	Miami-Dade	25.865005	-80.3423	Wood	9 PL S/O NW S. RIVER DR O
1825354	Broward	26.215392	-80.24453	Concrete	6904 NW 76TH CT
1829947	Broward	26.286185	-80.2125	Wood	4TH POLE E/O SE CORNER OF
1831485	Miami-Dade	25.54159	-80.45258	Wood	16050 SW 242 ST.
1833673	Miami-Dade	25.893615	-80.19941	Wood	12925 NW MIAMI CT
1833711	Miami-Dade	25.898057	-80.19553	Wood	13385 NE 2 AV
1839310	Broward	26.106697	-80.25951	Concrete	8484 Peters Rd
1842128	Broward	26.252978	-80.09158	Concrete	2919 NE 16th St
1842168	Miami-Dade	25.906245	-80.2075	Wood	14301 NW 5 AV
1842180	Miami-Dade	25.897068	-80.20712	Wood	133 ST ON NW 5
1843074	Miami-Dade	25.615667	-80.3478	Wood	16601 SW 95 AVE.
1849120	Broward	26.005835	-80.22193	Wood	6711 SW 6 ST

Final ATT Pole Abandonment List.xlsx

1850977	Broward	26.266482	-80.10495	Wood	R/O 1400 NE 28TH CT
1852031	Broward	25.989967	-80.3281	Concrete	2021 SW 136th Way
1853895	Broward	26.080247	-80.12442	Wood	1149 MACINTOSH RD
1855661	Broward	26.192068	-80.15837	Wood	1090 NW 53 ST
1859319	Miami-Dade	25.80505	-80.18888	Wood	2929 BISCAYNE BLVD
1859961	Miami-Dade	25.912393	-80.21782	Wood	1090 NW 151 ST.
1859965	Miami-Dade	25.908462	-80.22099	Wood	1250 NW 147 ST.
1861249	Broward	26.020315	-80.18772	Wood	R/O 4320 GARFIELD ST
1861382	Broward	26.018539	-80.18777	Wood	R/O 4400 GRANT ST
1866337	Miami-Dade	25.682198	-80.39057	Concrete	SE corner of property at
1871550	Broward	26.197896	-80.14075	Wood	5707 NE 5th Ave,
1871581	Broward	26.197851	-80.14288	Wood	5711 NE 3rd Ave
1872629	Broward	25.977535	-80.21458	Wood	3601 GARDEN LN
1873433	Broward	25.973012	-80.20439	Wood	5937 COUNTY LINE RD
1877193	Miami-Dade	25.750807	-80.40341	Wood	12835 SW 19th St Miami, F
1877194	Miami-Dade	25.750795	-80.4038	Wood	1800 SW 128th Ct Miami, F
1877206	Miami-Dade	25.749296	-80.40157	Wood	2011 SW 127th Ct Miami, F
1878355	Miami-Dade	25.745754	-80.40062	Wood	12701-12799 SW 24th St Mi
1879878	Miami-Dade	25.955423	-80.21334	Wood	19701 NW 7 AV
1882048	Miami-Dade	25.905243	-80.18911	Wood	141 ST ON NE 5
1884083	Miami-Dade	25.747813	-80.33977	Wood	W/O C/O 89 AVE. SW 24 ST.
1884084	Miami-Dade	25.745155	-80.33964	Wood	2701 SW 89 AVE.
1884841	Miami-Dade	25.814482	-80.24881	Wood	W/O C/O 43 TER. NW 32 AVE
1884903	Miami-Dade	25.811867	-80.25468	Wood	4010 NW 36 AVE.
1885621	Broward	26.105088	-80.15064	Wood	A\F1309 SW 8 AV
1888160	Miami-Dade	25.64028	-80.31599	Wood	R/O 7505 SW 141 ST.
1888931	Broward	26.129034	-80.17642	Wood	2523 NW 6TH ST
1895979	Broward	26.17584	-80.19358	Wood	3411 NW 40 ST
1898464	Broward	26.262815	-80.10991	Wood	2530 NE 9TH TER
1899065	Broward	26.000848	-80.21104	Wood	6141 FUNSTON ST
1899073	Broward	25.989348	-80.20764	Wood	2312 SW 60 TER
1900649	Miami-Dade	25.643915	-80.31617	Wood	R/O 7500 SW 136 ST ATT PO
1904451	Miami-Dade	25.815845	-80.20179	Wood	4312 NW 3RD AVE
1906601	Miami-Dade	25.889953	-80.2264	Wood	12607 NW 17 AVE.
1906638	Miami-Dade	25.88993	-80.22901	Wood	1775 NW 126 ST.
2332778	Broward	26.310327	-80.20927	Wood	6482 NW 62ND TER
2333575	Miami-Dade	25.872887	-80.12799	Wood	F/O 924 88th St
2343254	Broward	26.011037	-80.18759	Wood	4415 HOLLYWOOD BLVD
2343269	Broward	26.01104	-80.18793	Wood	4415 HOLLYWOOD BLVD
2343339	Broward	26.011032	-80.18886	Wood	4525 HOLLYWOOD BLVD
2344962	Broward	26.282137	-80.07971	Concrete	1063 HILLSBORO MILE
2345170	Broward	26.179367	-80.25295	Wood	7673-7699 Northwest 44th Street; La
2346319	Miami-Dade	25.883087	-80.21709	Wood	1120 NW 119 ST.
2351050	Broward	26.262352	-80.11753	Wood	2521 N DIXIE HWY
2351064	Broward	26.263793	-80.11714	Wood	2621 N DIXIE HWY
2351112	Broward	26.266885	-80.11621	Wood	1ST POLE N/O NE 29TH ST & DIXIE
2351148	Broward	26.271018	-80.11506	Wood	4TH POLE N/O NE 31TH CT & DIXIE
2351215	Broward	26.253733	-80.12099	Wood	SE/C/O 290 NE 19TH ST
2356849	Miami-Dade	25.717925	-80.30237	Wood	5620 Ludlam Road; South Miami; FL 33
2360863	Broward	26.275617	-80.09092	Concrete	2311 Northeast 36th St
2362963	Miami-Dade	25.888177	-80.19141	Wood	WEST SIDE OF GRIFFING BLVD AT INTE
2362991	Miami-Dade	25.889077	-80.18968	Wood	N/O 12320 NE 4TH CT (3rd POLE NOR

Final ATT Pole Abandonment List.xlsx

2363158	Miami-Dade	25.890765	-80.18454	Wood	FRONT OF 12420 6th AVE - SUPER STC
2364851	Miami-Dade	25.581675	-80.43668	Wood	R/O 15101 SW 200 ST.
2364854	Miami-Dade	25.580303	-80.47415	Wood	N/O 17390 SW 200 ST.
2365289	Miami-Dade	25.733727	-80.15997	Wood	85 University Miami Experimental Hatc
2365341	Miami-Dade	25.915445	-80.21146	Wood	R/O 15327 NW 7 AVE.
2366352	Miami-Dade	25.899462	-80.20811	Wood	136 10 NW 5 CT
2367378	Broward	26.099357	-80.12826	Wood	1201-1299 Southeast 22nd Street; For
2368847	Broward	26.146533	-80.28062	Concrete	West Sunrise Boulevard 350' W/O NW
2368848	Broward	26.146529	-80.28025	Concrete	West Sunrise Boulevard 470' W/O NW
2368855	Broward	26.146889	-80.28349	Concrete	West Sunrise Boulevard 610' E/O NW
2368863	Broward	26.146826	-80.28523	Concrete	West Sunrise Boulevard 560' W/O NO
2368926	Miami-Dade	25.969872	-80.20157	Wood	R/O 21195 N MIAMI AV
2369844	Miami-Dade	25.869113	-80.12939	Wood	930 - STILLWATER DR.
2371987	Miami-Dade	25.80066	-80.3273	Wood	8100 Northwest 29th Street
2371995	Miami-Dade	25.800662	-80.32837	Wood	8118-8180 Northwest 29th Street; Dor
2372018	Miami-Dade	25.800674	-80.335	Wood	8340-8668 Northwest 29th Street
2372023	Miami-Dade	25.800677	-80.3353	Wood	8340-8668 Northwest 29th Street
2372276	Broward	26.208498	-80.2275	Wood	7507-7549 West McNab Road; North I
2372352	Broward	26.207502	-80.23422	Wood	100 Belmont Lane
2372359	Broward	26.207	-80.23421	Wood	2408 Belmont Lane; North Lauderdale;
2372389	Broward	26.206516	-80.23616	Wood	1600-1698 Southwest 81st Avenue; N
2373246	Miami-Dade	25.857342	-80.12628	Wood	R/O 7241 WAYNE AVE.
2373288	Miami-Dade	25.855415	-80.12328	Wood	6960 BYRON AVE
2373296	Miami-Dade	25.854303	-80.12321	Wood	S/O 6910 -BYRON AVE
2373301	Miami-Dade	25.85333	-80.1218	Wood	R/O 6839 ABBOTT AVE.
2373304	Miami-Dade	25.852892	-80.12181	Wood	R/O 6831 ABBOTT AVE.
2373379	Miami-Dade	25.86695	-80.12272	Wood	R/O 8215 - ABBOTT AVE.
2378114	Broward	26.007898	-80.28205	Wood	10150-10198 Pines Boulevard
2378741	Broward	26.014782	-80.20703	Wood	5930 PIERCE ST
2379343	Miami-Dade	25.745073	-80.36305	Wood	10350 SW 26 ST.
2382365	Broward	26.153513	-80.15664	Wood	2008 NW 10 AV
2384884	Miami-Dade	25.836448	-80.35403	Wood	6805-6997 Northwest 97th Avenue; D
2391631	Miami-Dade	25.810324	-80.42295	Wood	13850 Northwest 41st Street
2391636	Miami-Dade	25.810428	-80.42282	Wood	13850 Northwest 41st Street
2391658	Miami-Dade	25.808282	-80.42296	Wood	14000 Northwest 41st Street
2391661	Miami-Dade	25.807824	-80.42248	Wood	14000 Northwest 41st Street
2391814	Miami-Dade	25.803015	-80.42249	Wood	Unnamed Road
2391876	Miami-Dade	25.799289	-80.42249	Wood	Unnamed Road
2391902	Miami-Dade	25.805112	-80.42237	Wood	Unnamed Road
2392425	Broward	25.999935	-80.15877	Wood	SE C\O PLUNKETT ST & S 26 AV
2392427	Broward	25.999622	-80.15873	Wood	1P N\O WILEY ST ON S 26 AV
2392446	Broward	25.990385	-80.2043	Wood	2209 SW 58 WAY
2392452	Broward	25.988915	-80.20438	Wood	2212 A\F 2315 SW 58 WAY
2396286	Broward	26.239054	-80.10024	Wood	712 Northeast 23rd Terrace
2396299	Broward	26.239068	-80.09876	Wood	2400-2598 Northeast 8th Street
2396300	Broward	26.239066	-80.0981	Wood	2400-2598 Northeast 8th Street
2396314	Broward	26.239217	-80.09589	Wood	2731 Northeast 8th Street
2396318	Broward	26.239224	-80.09445	Wood	2781 Northeast 8th Street
2396320	Broward	26.239233	-80.09393	Wood	2841 Northeast 8th Street
2396322	Broward	26.239189	-80.09323	Wood	701-799 Northeast 28th Avenue
2396341	Broward	26.2392	-80.09141	Wood	441-499 North Riverside Drive
2396417	Broward	26.23923	-80.08928	Wood	3236 Northwest 5th Terrace

Final ATT Pole Abandonment List.xlsx

2396438	Broward	26.233904	-80.09784	Concrete	200-298 Harbor Drive
2396459	Broward	26.236375	-80.09788	Wood	500-598 Harbor Drive
2396475	Broward	26.238323	-80.09788	Wood	616-698 Harbor Drive
2397952	Miami-Dade	25.78928	-80.14435	Wood	1470 LINCOLN TER.
2401061	Broward	26.023838	-80.2406	Wood	7765 TAFT ST
2401800	Miami-Dade	25.92695	-80.20389	Wood	16585 NW 2ND AVE
2402670	Miami-Dade	25.862882	-80.35154	Concrete	10110 Northwest 95th Avenue
2402689	Miami-Dade	25.862236	-80.34566	Concrete	9100 Northwest 97th Terrace
2402693	Miami-Dade	25.862216	-80.34504	Concrete	9030 Northwest 97th Terrace
2402916	Miami-Dade	25.946163	-80.25431	Wood	18900 NW 32 CT.
2403662	Miami-Dade	25.811443	-80.38571	Concrete	Northwest 41st Street & Doral Boulevard
2403762	Miami-Dade	25.804937	-80.38522	Concrete	11600 Northwest 34th Street
2405174	Broward	26.138751	-80.22324	Wood	1201 Northwest 55th Avenue
2405180	Broward	26.138134	-80.22323	Wood	1131 Northwest 55th Avenue
2405983	Broward	25.992627	-80.3121	Wood	1704-1708 Florida 823
2411002	Broward	26.196055	-80.13798	Wood	South side of NE 56th Street across from
2411428	Broward	25.97833	-80.23387	Wood	R/O 7350 CORAL BLVD
2411448	Broward	25.978322	-80.23506	Wood	R/O 7510 CORAL BLVD
2411820	Miami-Dade	25.899255	-80.24684	Concrete	1040 Opa-Locka Boulevard
2411827	Miami-Dade	25.899238	-80.24744	Wood	1010 Opa-Locka Boulevard
2411828	Miami-Dade	25.899232	-80.24774	Concrete	1045 Sinbad Avenue
2411864	Miami-Dade	25.900162	-80.24785	Concrete	Sinbad Avenue
2412019	Miami-Dade	25.849711	-80.37048	Wood	Northwest 107th Avenue
2412265	Miami-Dade	25.898389	-80.25468	Wood	500-598 Burlington Street
2412274	Miami-Dade	25.902052	-80.24901	Wood	1010 Ali Baba Avenue
2412276	Miami-Dade	25.901993	-80.24913	Wood	950 Ali Baba Avenue
2413433	Miami-Dade	25.666442	-80.35119	Wood	9701 SW 111TH TER
2413726	Miami-Dade	25.66564	-80.34236	Wood	9150 SW 112TH ST
2414746	Broward	26.180995	-80.29063	Concrete	4540 Hiatus Rd
2416271	Broward	26.016407	-80.17886	Wood	721 N. CRESCENT DR
2416312	Broward	26.01428	-80.17875	Wood	510 N.W. 35TH AVENUE
2416316	Broward	26.01206	-80.17886	Wood	3500 POLK ST
2417166	Miami-Dade	25.833392	-80.32143	Wood	6501 Northwest 77TH AVE
2417444	Broward	26.278508	-80.08164	Wood	3840-3864 Northeast 31st Avenue
2417459	Broward	26.278788	-80.08164	Wood	3840-3864 Northeast 31st Avenue
2417567	Broward	26.27874	-80.08268	Wood	3820 Northeast 30th Avenue
2417615	Broward	26.281944	-80.08341	Wood	2810 Northeast 42nd Street
2417630	Broward	26.278732	-80.08391	Wood	3821 Northeast 29th Avenue
2417802	Broward	26.279468	-80.09125	Wood	3860 Northeast 23rd Avenue
2417810	Broward	26.279977	-80.09211	Wood	2259-2299 Northeast 39th Street
2417814	Broward	26.28027	-80.09157	Concrete	3901 Northeast 23rd Terrace
2417816	Broward	26.280368	-80.09133	Wood	3901 Northeast 23rd Terrace
2417823	Broward	26.281046	-80.09189	Wood	4006 Northeast 23rd Avenue
2418634	Broward	26.158687	-80.23187	Concrete	50' S/O 5978 NW 25th Ct
2418635	Broward	26.158051	-80.23186	Concrete	100' E/O 6001 NW 25th St
2418668	Broward	26.156565	-80.23213	Concrete	5985 Northwest 24th Pl
2418675	Broward	26.157209	-80.23187	Concrete	5977 Northwest 24th Ct
2418740	Broward	26.238855	-80.12016	Concrete	305 Northeast 8th Street
2418773	Broward	26.238963	-80.1132	Concrete	1019 Northeast 8th Street
2419714	Broward	26.250068	-80.08911	Concrete	1399 North Riverside Drive
2419757	Broward	26.247334	-80.08963	Wood	1001-1099 North Riverside Drive
2419782	Broward	26.245147	-80.09016	Wood	801 North Riverside Drive

Final ATT Pole Abandonment List.xlsx

2419786	Broward	26.244609	-80.09027	Wood	759-793 North Riverside Drive
2419813	Broward	26.243325	-80.09055	Concrete	711 North Riverside Drive
2419816	Broward	26.243043	-80.09061	Wood	1399 North Riverside Drive
2422695	Broward	26.008237	-80.27066	Concrete	Pines B
2424468	Broward	26.080716	-80.12819	Wood	1300 Eller Drive
2424600	Broward	26.079652	-80.13985	Wood	3551 Southwest 2nd Avenue
2424788	Miami-Dade	25.730525	-80.43164	Concrete	3871 Southwest 147th Avenue
2424805	Broward	26.01187	-80.15575	Wood	2434 Polk Street
2424806	Broward	26.011874	-80.15547	Wood	2425 Hollywood Boulevard
2424807	Broward	26.011876	-80.15516	Wood	2419 Hollywood Boulevard
2424814	Broward	26.011907	-80.15347	Wood	2315 Hollywood Boulevard
2424817	Broward	26.01192	-80.15287	Wood	2303 Hollywood Boulevard
2424820	Broward	26.011924	-80.15258	Wood	2241 Hollywood Boulevard
2424821	Broward	26.01193	-80.15243	Wood	2239 Hollywood Boulevard
2424827	Broward	26.011965	-80.15136	Concrete	2204 Polk Street
2424828	Broward	26.011967	-80.15118	Concrete	2204 Polk Street
2424831	Broward	26.009327	-80.15478	Wood	324 South 24th Avenue
2424832	Broward	26.009322	-80.15502	Wood	2409 Jackson Street
2424833	Broward	26.009317	-80.15527	Wood	2422 Van Buren Street
2424837	Broward	26.009302	-80.15575	Wood	2439 Jackson Street
2424848	Broward	26.009259	-80.15767	Wood	2520 Van Buren Street
2424849	Broward	26.009246	-80.15794	Wood	2520 Van Buren Street
2424859	Broward	26.009212	-80.15939	Wood	318 South 26th Avenue
2424861	Broward	26.009207	-80.15961	Wood	318 South 26th Avenue
2424868	Broward	26.009192	-80.16013	Wood	2623 Jackson Street
2424877	Broward	26.00917	-80.16095	Wood	2648 Van Buren Street
2424881	Broward	26.009154	-80.16154	Wood	2710 Van Buren Street
2424884	Broward	26.009136	-80.16197	Wood	2723 Jackson Street
2424886	Broward	26.009134	-80.16224	Wood	2730 Van Buren Street
2427564	Miami-Dade	25.881958	-80.32707	Wood	6500 West 21st Court
2428073	Miami-Dade	25.826488	-80.36981	Wood	5750 Northwest 107th Avenue
2428120	Miami-Dade	25.83311	-80.36998	Wood	7000 Northwest 107th Aven
2428143	Miami-Dade	25.837756	-80.37013	Concrete	6805 Northwest 107th Avenue
2430828	Broward	26.315564	-80.07773	Wood	120 Northeast 20th Avenue
2430829	Broward	26.315665	-80.07773	Wood	120 Northeast 20th Avenue
2430830	Broward	26.315954	-80.07775	Concrete	148-198 Nathan Lester Highway 1
2430853	Broward	26.320969	-80.07653	Wood	925-999 Northeast 7th Street
2430896	Miami-Dade	25.49766	-80.42495	Wood	R/O 29000 SW 144 AVE.
2431371	Broward	25.978588	-80.31022	Concrete	3rd UTILITY POLE EAST OF I/O FLAMIN
2432066	Broward	25.993007	-80.29243	Wood	14TH UTILITY POLE NORTHEAST OF LO
2432776	Miami-Dade	25.891485	-80.30437	Wood	W 10TH AVE
2432865	Miami-Dade	25.891481	-80.30594	Wood	W 10TH AVE
2433015	Miami-Dade	25.894098	-80.30393	Wood	7895 West 10th Avenue
2433297	Miami-Dade	25.894346	-80.3043	Wood	W 10TH AV
2434492	Broward	26.262197	-80.15174	Wood	2500 Powerline Road
2434498	Broward	26.262892	-80.15175	Wood	2552-2640 Powerline Road
2435112	Broward	26.175613	-80.27009	Wood	
2435758	Broward	26.114006	-80.34645	Wood	555 Southwest 148th Avenue
2437362	Miami-Dade	25.734212	-80.43173	Concrete	Southwest 147th Avenue
2437427	Miami-Dade	25.742348	-80.43209	Wood	2599 Southwest 147th Avenue
2439150	Miami-Dade	25.869627	-80.37726	Concrete	Beacon Station Boulevard
2439168	Miami-Dade	25.869628	-80.37787	Concrete	Beacon Station Boulevard

Final ATT Pole Abandonment List.xlsx

2441286	Miami-Dade	25.796624	-80.19899	Wood	2046 Northwest 2nd Avenue
2442133	Broward	26.146697	-80.28637	Wood	10181 West Sunrise Boulevard
2443275	Broward	26.108615	-80.25403	Concrete	8050 Southwest 10th Street
2443902	Miami-Dade	25.482289	-80.54216	Wood	Southwest 306th Street
2444431	Miami-Dade	25.798118	-80.19756	Wood	101-151 Northwest 22nd Street
2445180	Miami-Dade	25.864832	-80.34238	Wood	9900-9998 Northwest 89th Avenue
2445182	Miami-Dade	25.864548	-80.34243	Wood	9900-9998 Northwest 89th Avenue
2445204	Miami-Dade	25.863756	-80.34252	Wood	9854-9898 Northwest 89th Avenue
2445210	Miami-Dade	25.863377	-80.34257	Wood	9854-9898 Northwest 89th Avenue
2445221	Miami-Dade	25.863199	-80.34258	Wood	9854-9898 Northwest 89th Avenue
2445250	Miami-Dade	25.862197	-80.34259	Wood	9701-9799 Northwest 89th Avenue
2445258	Miami-Dade	25.861609	-80.34265	Wood	9701-9799 Northwest 89th Avenue
2445415	Miami-Dade	25.860581	-80.34277	Wood	9595 Northwest 89th Avenue
2445422	Miami-Dade	25.860504	-80.34297	Wood	9590-9698 Northwest 89th Avenue
2445440	Miami-Dade	25.859853	-80.34275	Wood	8885 Northwest 95th Street
2445479	Miami-Dade	25.858026	-80.33472	Concrete	8351-8445 Northwest 93rd Street
2445486	Miami-Dade	25.858028	-80.33507	Wood	8351-8445 Northwest 93rd Street
2445686	Miami-Dade	25.857033	-80.33899	Wood	9599 Northwest 87th Avenue
2445748	Miami-Dade	25.85609	-80.33943	Wood	8720 91st Street
2445760	Miami-Dade	25.854696	-80.33365	Wood	8321 Northwest 90th Street
2446659	Miami-Dade	25.901277	-80.25238	Wood	Aladdin Street
2447869	Miami-Dade	25.930957	-80.29243	Wood	R/O 5615 NW 173 DR
2449612	Miami-Dade	25.798065	-80.19904	Wood	2234 Northwest 2nd Avenue; Miami; F
2452461	Broward	26.260499	-80.14636	Concrete	1801-1891 West Copans Road
2452466	Broward	26.260564	-80.14631	Wood	2401-2411 Northwest 16th Lane
2452700	Broward	26.227206	-80.13305	Wood	231-299 Avondale Drive
2457888	Broward	26.277427	-80.10305	Wood	3760 Northeast 15th Avenue
2457893	Broward	26.278676	-80.10308	Concrete	3860 Northeast 15th Avenue
2457899	Broward	26.281194	-80.10312	Wood	4120 Northeast 15th Avenue
2468089	Miami-Dade	25.811863	-80.389	Wood	12201 Northwest 41st Street
2468156	Miami-Dade	25.811758	-80.39167	Wood	12603-12615 Northwest 41st Street
2468217	Miami-Dade	25.811688	-80.39374	Wood	12617-12687 Northwest 41st Street
2468338	Miami-Dade	25.811691	-80.39679	Wood	12617-12687 Northwest 41st Street
2468383	Miami-Dade	25.811686	-80.39949	Wood	12617-12687 Northwest 41st Street
2468515	Miami-Dade	25.884043	-80.25123	Wood	12300 Northwest 32nd Avenue
2468548	Miami-Dade	25.885187	-80.25128	Wood	12300 Northwest 32nd Avenue
2468556	Miami-Dade	25.811694	-80.4093	Wood	13183-13289 Northwest 41st Street
2468603	Miami-Dade	25.885765	-80.2513	Wood	12300 Northwest 32nd Avenue
2468695	Miami-Dade	25.886013	-80.24663	Wood	2800-2968 Northwest 123rd Street
2468891	Miami-Dade	25.878333	-80.25549	Wood	3501-3599 Northwest 114th Street
2468929	Miami-Dade	25.878276	-80.25687	Wood	3590 Northwest 114th Street
2468953	Miami-Dade	25.878203	-80.25824	Concrete	11400 Northwest 36th Avenue
2470917	Broward	26.244513	-80.12709	Wood	1311-1399 Northwest 3rd Avenue
2471861	Broward	25.996122	-80.15083	Wood	1009 Northwest 2nd Avenue
2472757	Broward	26.218927	-80.14418	Wood	1410 SW 8TH ST
2472860	Broward	26.222425	-80.129	Concrete	600 South Dixie Highway East
2472899	Broward	26.215749	-80.13091	Wood	1050E South Dixie Highway East
2473081	Broward	26.31619	-80.09576	Wood	171 Southeast 6th Avenue
2474409	Miami-Dade	25.901282	-80.25239	Wood	Aladdin Street
2475770	Miami-Dade	25.491527	-80.50597	Wood	29600-29764 Southwest 194th Avenue
2476071	Miami-Dade	25.491213	-80.52226	Wood	20440 Southwest 296th Street
2479444	Miami-Dade	25.811712	-80.41657	Wood	13850 Northwest 41st Street

Final ATT Pole Abandonment List.xlsx

2479448	Miami-Dade	25.811737	-80.41742	Wood	13850 Northwest 41st Street
2483647	Broward	26.306869	-80.09935	Wood	1-287 Southeast 8th Street
2485021	Miami-Dade	25.793796	-80.24229	Wood	2924 Northwest South River Drive
2485026	Miami-Dade	25.793648	-80.24203	Wood	2924 Northwest South River Drive
2486214	Miami-Dade	25.786928	-80.25148	Wood	1410 Northwest 34th Avenue
2486288	Miami-Dade	25.789355	-80.25156	Wood	1630 Northwest 34th Avenue
2486402	Miami-Dade	25.784517	-80.25141	Wood	1158-1198 Northwest 34th Avenue
2486408	Miami-Dade	25.783555	-80.25138	Wood	1132 Northwest 34th Avenue
2486939	Broward	26.254832	-80.1445	Wood	2007 NW 15 AV
2491532	Broward	26.282626	-80.1134	Wood	764 Northeast 42nd Street
2491550	Broward	26.282638	-80.11245	Wood	800 Northeast 42nd Street
2492457	Broward	26.212654	-80.12308	Wood	1350 S CYPRESS RD
2492474	Broward	26.241023	-80.13851	Wood	I\O 1001 NW 12 TER
2493799	Broward	26.011938	-80.20693	Wood	5932 POLK ST
2495211	Broward	26.334676	-80.22833	Wood	7150-8000 County Road 827
2498268	Miami-Dade	25.77751	-80.32833	Wood	2 POLES N/O C/O 82 AVE NW 7 ST
2501947	Miami-Dade	25.817485	-80.25663	Wood	4800 NW 37TH AVE
2501957	Miami-Dade	25.816848	-80.25553	Wood	3640 NW 47TH ST
2505446	Miami-Dade	25.510889	-80.48585	Wood	27575 Southwest 182nd Avenue
2505461	Miami-Dade	25.511791	-80.48586	Wood	18198 Southwest 274th Street
2510107	Broward	25.996502	-80.15435	Wood	500-558 Pembroke Road
2510185	Broward	25.996493	-80.14676	Concrete	200 East Pembroke Road
2510232	Broward	25.997458	-80.15084	Wood	1618-1624 South 22nd Avenue
2510607	Miami-Dade	25.789977	-80.16952	Wood	1240 S VENETIAN WAY
2514360	Miami-Dade	25.51552	-80.4859	Wood	26879-27199 Southwest 182nd Avenue
2514423	Miami-Dade	25.495148	-80.50982	Wood	19550 Southwest 292nd Street
2515554	Miami-Dade	25.487001	-80.50998	Wood	30100 Southwest 197th Avenue
2515570	Miami-Dade	25.485645	-80.50996	Wood	30240 Southwest 197th Avenue
2515581	Miami-Dade	25.485165	-80.50996	Wood	30240 Southwest 197th Avenue
2515638	Miami-Dade	25.483616	-80.50994	Wood	30400-30798 Southwest 197th Avenue
2515757	Miami-Dade	25.477069	-80.50949	Wood	19605 Southwest 312th Street
2515776	Miami-Dade	25.477036	-80.51018	Wood	19701-19821 Southwest 312th Street
2515827	Miami-Dade	25.473274	-80.50983	Wood	31500-31598 Southwest 197th Avenue
2516097	Miami-Dade	25.90608	-80.189978	Wood	455 REAR NE 142ND ST
2516107	Miami-Dade	25.47241	-80.50982	Wood	31710 Southwest 197th Avenue
2516119	Miami-Dade	25.47098	-80.50982	Wood	31810-31950 Southwest 197th Avenue
2516153	Miami-Dade	25.466042	-80.50992	Wood	19820 Southwest 324th Street
2516171	Miami-Dade	25.464797	-80.50979	Wood	32506-32598 Southwest 324th Street
2516175	Miami-Dade	25.464383	-80.5096	Wood	32507-32599 Southwest 197th Avenue
2516179	Miami-Dade	25.464113	-80.50988	Wood	19600-19750 Southwest 326th Street
2517595	Broward	26.240164	-80.11174	Wood	894 Northeast 12th Avenue
2517605	Broward	26.24077	-80.11173	Wood	912 Northeast 12th Avenue
2517611	Broward	26.241135	-80.11222	Wood	1111 Northeast 10th Street
2517623	Broward	26.241136	-80.11318	Wood	1113 Northeast 10th Street
2517633	Broward	26.241933	-80.11372	Wood	901 Northeast 10th Avenue
2517736	Miami-Dade	25.842174	-80.18924	Wood	7301-7399 Northeast 4th Avenue
2517739	Miami-Dade	25.841622	-80.18922	Wood	7245 Northeast 4th Avenue
2517740	Broward	26.239159	-80.10798	Concrete	1588 Northeast 8th Street
2517747	Miami-Dade	25.841402	-80.1892	Wood	7237 Northeast 4th Avenue
2517748	Broward	26.239154	-80.10681	Concrete	1710 Northeast 10th Street
2518754	Miami-Dade	25.802642	-80.32822	Wood	8050-8198 Northwest 31st Street
2518758	Miami-Dade	25.802641	-80.32888	Wood	8050-8198 Northwest 31st Street

Final ATT Pole Abandonment List.xlsx

2518765	Miami-Dade	25.802486	-80.32924	Wood	3034 Northwest 82nd Avenue
2518767	Miami-Dade	25.802123	-80.32923	Wood	3034 Northwest 82nd Avenue
2518773	Miami-Dade	25.801574	-80.32922	Wood	3054-3098 Northwest 82nd Avenue
2518781	Miami-Dade	25.801036	-80.32919	Wood	2900-2948 Northwest 82nd Avenue
2518786	Miami-Dade	25.801763	-80.32938	Wood	8206 Northwest 30th Terrace
2518794	Miami-Dade	25.801759	-80.33029	Wood	8217 Northwest 30th Terrace
2518797	Miami-Dade	25.801759	-80.33096	Wood	8201-8275 Northwest 30th Terrace
2518809	Miami-Dade	25.801774	-80.33299	Wood	8400 Northwest 30th Terrace
2518825	Miami-Dade	25.801879	-80.33388	Concrete	8455 Northwest 30th Terrace
2518834	Miami-Dade	25.802058	-80.33433	Concrete	8463-8527 Northwest 30th Terrace
2518863	Miami-Dade	25.802259	-80.33467	Concrete	8463-8527 Northwest 30th Terrace
2518981	Miami-Dade	25.798184	-80.34499	Wood	Northwest 92nd Avenue
2518999	Miami-Dade	25.798683	-80.345	Wood	Northwest 92nd Avenue
2519012	Miami-Dade	25.799398	-80.34499	Wood	Northwest 92nd Avenue
2519061	Miami-Dade	25.796675	-80.34667	Wood	2440-2498 Northwest 93rd Avenue
2519072	Miami-Dade	25.796674	-80.34786	Wood	2335-2499 Northwest 94th Avenue
2519193	Miami-Dade	25.796635	-80.35295	Wood	2477 Northwest 97th Avenue
2519219	Miami-Dade	25.796729	-80.35445	Wood	9868-9880 Northwest 25th Street
2519492	Miami-Dade	25.870259	-80.33885	Wood	5271 West 28th Avenue
2521085	Miami-Dade	25.869645	-80.37005	Concrete	10255 Northwest 116th Way
2521156	Miami-Dade	25.869628	-80.37787	Concrete	10550 Northwest 106th Street
2521607	Miami-Dade	25.544042	-80.40623	Wood	13500 Southwest 240th Street
2521638	Miami-Dade	25.545798	-80.4048	Wood	23800 Southwest 132nd Avenue
2521640	Miami-Dade	25.545959	-80.4046	Wood	23839-23867 Southwest 132nd Avenue
2521759	Miami-Dade	25.520961	-80.49428	Wood	18770 Southwest 264th Street
2521779	Miami-Dade	25.519091	-80.49402	Wood	18620-18698 Southwest 266th Street
2522087	Miami-Dade	25.50621	-80.51047	Wood	19701 Southwest 280th Street
2523409	Broward	26.281247	-80.09362	Wood	4011 Northeast 22nd Avenue
2523425	Broward	26.279715	-80.09416	Wood	2100 Northeast 39th Street
2523431	Broward	26.279393	-80.09456	Wood	2100 Northeast 39th Street
2523463	Broward	26.27778	-80.09398	Wood	3800-3850 Northeast 21st Avenue
2523508	Broward	26.277761	-80.09443	Wood	2001 Northeast 38th Street
2523565	Broward	26.279391	-80.09771	Wood	1851-1899 Northeast 39th Court
2523585	Broward	26.279177	-80.09805	Wood	3901-3949 Northeast 19th Road
2523612	Broward	26.279173	-80.09833	Wood	1800 Northeast 39th Court
2523626	Broward	26.279169	-80.09864	Wood	1831 Northeast 39th Street
2523648	Broward	26.279161	-80.09909	Wood	1809 Northeast 39th Street
2523654	Broward	26.27916	-80.09925	Wood	1750 Northeast 39th Court
2523684	Broward	26.279149	-80.10001	Wood	3900-3948 Northeast 17th Avenue
2523765	Broward	26.279128	-80.10136	Wood	1611 Northeast 39th Street
2523871	Broward	26.279124	-80.10185	Wood	3901 Northeast 16th Avenue
2523896	Broward	26.279119	-80.10261	Wood	1510 Northeast 40th Street
2523900	Broward	26.279118	-80.10277	Wood	1511 Northeast 39th Street
2523933	Broward	26.279393	-80.09456	Wood	2100 Northeast 39th Street
2523962	Broward	26.27854	-80.10274	Wood	3860 Northeast 15th Avenue
2523973	Broward	26.27798	-80.10275	Wood	3830 Northeast 15th Avenue
2523996	Broward	26.27773	-80.10275	Wood	3790 Northeast 15th Avenue
2524008	Broward	26.27743	-80.10276	Wood	3770 Northeast 15th Avenue
2524017	Broward	26.27713	-80.10275	Wood	3740 Northeast 39th Street
2524035	Broward	26.276742	-80.10272	Wood	3712 Northeast 15th Avenue
2525648	Broward	26.181626	-80.13413	Wood	1001-1021 East Prospect Road
2526910	Miami-Dade	25.845059	-80.15246	Wood	R/O 7508 BUCCANEER AVE.

Final ATT Pole Abandonment List.xlsx

2528094	Broward	26.188973	-80.10018	Wood	4313 E TRADEWINDS AV
2530773	Broward	25.978426	-80.31093	Concrete	2981-3127 Flamingo Road
2532236	Miami-Dade	25.537398	-80.40047	Wood	24705 Southwest 129th Avenue
2532261	Miami-Dade	25.544535	-80.40048	Wood	23601-23899 Southwest 129th Avenue
2532262	Miami-Dade	25.544952	-80.40049	Wood	23601-23899 Southwest 129th Avenue
2532287	Miami-Dade	25.542149	-80.4051	Wood	13201-13249 Southwest 242nd Street
2532340	Miami-Dade	25.545372	-80.40205	Wood	23815 South Dixie Highway
2532342	Miami-Dade	25.545554	-80.40234	Wood	23500-23798 U.S. 1
2532344	Miami-Dade	25.545718	-80.40263	Wood	13055 Southwest 238th Street
2532353	Miami-Dade	25.545873	-80.40354	Wood	13120 Southwest 238th Street
2532370	Miami-Dade	25.546482	-80.401	Wood	23715 South Dixie Highway
2532379	Miami-Dade	25.546666	-80.40078	Concrete	23715 South Dixie Highway
2532386	Miami-Dade	25.547211	-80.40024	Wood	23631 South Dixie Highway
2532700	Miami-Dade	25.551417	-80.39601	Wood	23215 South Dixie Highway
2535608	Miami-Dade	25.608752	-80.41423	Wood	17108-17180 Southwest 137th Avenue
2535987	Broward	25.974457	-80.16021	Concrete	901 SW 10 ST,
2535993	Broward	25.97445	-80.1605	Wood	903 SW 10 ST,
2537119	Miami-Dade	25.63538	-80.33132	Wood	R/O 14550 SW 84 CT.
2537122	Miami-Dade	25.634067	-80.32447	Wood	14625 SW 81 AVE
2537124	Miami-Dade	25.634194	-80.33508	Wood	R/O 14620 SW 87 CT.
2537293	Miami-Dade	25.819297	-80.24164	Wood	2741 NW 49 ST.
2537298	Miami-Dade	25.812362	-80.25411	Wood	3586 NW 41 ST.
2538722	Miami-Dade	25.746465	-80.36446	Wood	2401 SW 104 CT.
2538729	Miami-Dade	25.74575	-80.36443	Wood	10450 SW 25TH ST
2542060	Miami-Dade	25.650763	-80.28898	Wood	5990 SW 129 TER.
2542915	Broward	26.16661	-80.17079	Wood	SE C\O NW 21 AV & NW 32 ST
2544809	Broward	26.188973	-80.10018	Wood	4313 E TRADEWINDS AV
2544817	Broward	25.979563	-80.20565	Wood	REAR OF 3420 SW 59TH TER
2544819	Broward	25.98186	-80.20099	Wood	2ND POLE NE/O C/O EDMUND RD & S
2544823	Broward	25.976665	-80.22314	Wood	3701 SW 68 AV
2546139	Broward	25.984622	-80.14964	Wood	101-113 SW 1st St
2546143	Broward	25.984806	-80.15044	Wood	26 SW 2nd Ave
2546150	Broward	25.984544	-80.15043	Wood	100 SW 2nd Ave
2546797	Miami-Dade	25.808291	-80.30054	Wood	6360 NW 37TH TERRACE
2548549	Broward	26.18897	-80.10203	Wood	4331 W TRADEWINDS AV
2548550	Broward	26.184347	-80.10057	Wood	256 ALLENWOOD DR
2548551	Broward	26.184392	-80.10179	Wood	284 ALLENWOOD DR
2549920	Broward	26.003102	-80.15889	Wood	920 S 26 AV
2550031	Miami-Dade	25.60742	-80.36279	Wood	10485 SW 174 TER.
2552361	Miami-Dade	25.62434	-80.34134	Wood	15701-15711 SW 92nd Ave
2552407	Miami-Dade	25.632294	-80.33797	Wood	8985 SW 149th St
2552410	Miami-Dade	25.632311	-80.33788	Wood	8985 SW 149th St
2552411	Miami-Dade	25.632248	-80.33799	Wood	8985 SW 149th St
2552416	Miami-Dade	25.631705	-80.33825	Wood	8995 SW 149th Terrace
2552420	Miami-Dade	25.63127	-80.3379	Wood	8985 SW 149th Terrace
2552430	Miami-Dade	25.629926	-80.33907	Wood	15070 SW 89th Ct
2552435	Miami-Dade	25.629632	-80.3392	Wood	15120 SW 89th Ct
2552466	Miami-Dade	25.632221	-80.33853	Wood	8920 SW 148th St
2553588	Miami-Dade	25.627267	-80.32685	Wood	R/O 15421 SW 83 AVE.
2553594	Miami-Dade	25.632187	-80.32701	Wood	R/O 8265 SW 149 DR.
2556922	Miami-Dade	25.738131	-80.30111	Wood	3415 SW 65th Ave
2557793	Broward	25.979843	-80.20297	Wood	1ST POLE SOUTH OF RONALD RD ON S

Final ATT Pole Abandonment List.xlsx

2557794	Broward	25.981512	-80.19905	Wood	REAR OF 114 MARION RD
2557806	Miami-Dade	25.749097	-80.32812	Wood	R/O 2230 SW 82 AVE.
2558170	Miami-Dade	25.576418	-80.47839	Wood	20300 SW 177 AVE.
2559307	Broward	26.02279	-80.20733	Wood	1P E 1P S\O C\O ST RD 7 & MCKINLEY
2562145	Broward	26.198423	-80.2763	Concrete	5901-5949 NW 94th Ave
2562159	Broward	26.196698	-80.27629	Concrete	5801-5803 NW 94th Ave
2562164	Broward	26.196439	-80.27628	Wood	5779-5799 NW 94th Ave
2562182	Broward	26.195021	-80.27622	Concrete	5701-5743 NW 94th Ave
2562193	Broward	26.194524	-80.27624	Concrete	5659-5699 NW 94th Ave
2562283	Broward	26.204178	-80.27902	Concrete	6607 NW 94th Ave
2562287	Broward	26.204751	-80.27922	Concrete	6615 W Westwood Blvd
2564350	Broward	26.244808	-80.17425	Wood	3720 Coconut Creek Parkway
2566896	Broward	26.025747	-80.14729	Wood	1605 North 20th Avenue
2570681	Miami-Dade	25.63707	-80.31243	Wood	7350 SW 144 ST.
2570722	Miami-Dade	25.912583	-80.21908	Wood	1180 NW 151 ST.
2570777	Miami-Dade	25.628395	-80.30951	Wood	R/O 15340 SW 72 AVE.
2570865	Broward	26.174245	-80.17137	Wood	1P W\O NW 39 ST & NW 21 AV
2570876	Broward	26.173637	-80.18383	Wood	1P W\O C\O NW 39 ST & NW 29 AV
2570884	Broward	26.176162	-80.18888	Wood	3155 NW 40 ST
2571881	Broward	26.007897	-80.20197	Wood	R\O 5716 VAN BUREN ST
2574999	Broward	26.10539	-80.15327	Wood	1237 SW 9 AV
2579733	Miami-Dade	25.764526	-80.40492	Wood	280 SW 129th Ave
2579735	Miami-Dade	25.763431	-80.4049	Wood	300-598 SW 129th Ave
2579740	Miami-Dade	25.761977	-80.40491	Wood	12900 SW 6th St
2579751	Miami-Dade	25.762178	-80.39885	Wood	12500 SW 6th St
2582054	Miami-Dade	25.6352	-80.32456	Wood	14585 SW 81 AVE
2582679	Miami-Dade	25.905752	-80.19218	Wood	14165 NE 3 CT
2582684	Miami-Dade	25.903567	-80.18755	Wood	R\O 13990 NE 6 AV
2583213	Miami-Dade	25.837005	-80.25991	Wood	F/O 1511 E 11TH AVE
2583222	Miami-Dade	25.83441	-80.26125	Wood	F/O 1325 E 13TH ST
2583361	Miami-Dade	25.496505	-80.42917	Wood	W/O C/O GARFIELD DR & SW 147 AVE
2586708	Broward	25.996508	-80.21046	Wood	R/O 6121 FLAGLER ST
2588398	Miami-Dade	25.82958	-80.19601	Wood	1ST POLE ON THE SOUTH SIDE OF NW
2588401	Miami-Dade	25.829631	-80.1954	Wood	3RD POLE ON THE SOUTH SIDE OF NW
2588414	Miami-Dade	25.827854	-80.18964	Wood	1ST POLE ON THE SOUTH SIDE OF NE
2588668	Miami-Dade	25.693376	-80.28193	Wood	8400 SW 54TH AVE
2589060	Miami-Dade	25.549617	-80.53611	Wood	21300 SW 232nd St
2590398	Miami-Dade	25.754862	-80.25417	Wood	1715 SW. 37TH AVE
2591333	Miami-Dade	25.881373	-80.19114	Wood	330 NE 116th St
2591767	Miami-Dade	25.497583	-80.43471	Wood	N/O C/O ILLINOIS RD. SW GRANT LN.
2591835	Broward	25.97693	-80.23167	Wood	7141 Fairway Blvd
2591996	Broward	26.245348	-80.13015	Wood	R\O 500 NW 15 ST
2592358	Broward	26.257629	-80.23079	Wood	3070-3076 Holiday Springs Blvd
2592359	Broward	26.257637	-80.23131	Wood	3070-3076 Holiday Springs Blvd
2593047	Broward	26.014694	-80.17878	Wood	510 N.W. 35TH AVENUE (EAST SIDE)
2595301	Miami-Dade	25.851828	-80.13952	Wood	1794 NORMANDY DR.
2595357	Miami-Dade	25.856742	-80.12969	Wood	955 MARSEILLE DR.
2596390	Miami-Dade	25.585148	-80.34988	Wood	R/O 19530 GULFSTREAM RD
2596394	Miami-Dade	25.585698	-80.35236	Wood	9915 SW 196TH ST
2596397	Miami-Dade	25.57145	-80.35638	Wood	10215 PAN AMERICAN DR
2597791	Broward	26.15295	-80.2954	Concrete	10901-10939 Sunset Strip
2597794	Broward	26.152949	-80.29607	Concrete	10901-10939 Sunset Strip

Final ATT Pole Abandonment List.xlsx

2602547	Miami-Dade	25.84027	-80.19032	Wood	301-317 NE 71st St
2602594	Miami-Dade	25.836517	-80.19189	Concrete	223 NE 67th St
2602614	Miami-Dade	25.836073	-80.19147	Concrete	6502 NE 2nd Ct
2602652	Miami-Dade	25.839192	-80.18997	Wood	304 NE 70th St
2603352	Miami-Dade	25.889988	-80.20031	Wood	NW 125 ST.
2603847	Miami-Dade	25.624427	-80.33084	Wood	R/O 15715 SW 85 AVE.
2607662	Miami-Dade	25.886151	-80.20084	Wood	125 NW 120th Terrace
2607667	Miami-Dade	25.884843	-80.19913	Wood	45 NW 119th St
2609998	Broward	26.324315	-80.10596	Wood	NW 2ND TER
2613427	Miami-Dade	25.913674	-80.24861	Wood	2832-2898 NW 153rd Terrace
2615266	Miami-Dade	25.886207	-80.20045	Wood	NW 1ST AVE
2615281	Miami-Dade	25.885378	-80.20088	Wood	NW 120TH ST
2615293	Miami-Dade	25.885368	-80.2012	Wood	NW 120TH ST
2615333	Miami-Dade	25.885403	-80.2005	Wood	NW 120TH ST
2615347	Miami-Dade	25.887672	-80.20113	Wood	NW 123RD ST
2615594	Miami-Dade	25.821206	-80.25339	Wood	3525 Northwest 51st Street
2618278	Miami-Dade	25.913368	-80.2502	Wood	3001 NW 152 TER.
2618309	Miami-Dade	25.911293	-80.24563	Wood	1318 NW 151 ST
2618312	Miami-Dade	25.912778	-80.24702	Wood	2831 NW 151 TER
2618313	Miami-Dade	25.91285	-80.24579	Wood	2770 NW 152 TER
2618497	Miami-Dade	25.836697	-80.26104	Wood	1046 E 16th St
2618507	Miami-Dade	25.838338	-80.26572	Wood	1751-1799 E 8th Ave
2622247	Broward	26.03777	-80.14252	Wood	24 SE 11 ST 24 SE 11 ST
2622734	Miami-Dade	25.894733	-80.21053	Wood	601-699 NW 131st St
2622793	Miami-Dade	25.897741	-80.21172	Concrete	13420 NW 7th Ave
2624000	Miami-Dade	25.569295	-80.37975	Wood	21220 SW 115th Rd
2626060	Broward	26.186652	-80.26784	Wood	5000-5136 N Pine Island Rd
2626080	Broward	26.190516	-80.26792	Concrete	5330 NW 88th Ave
2626204	Broward	26.19499	-80.18534	Wood	3070-3098 W Prospect Rd
2626206	Broward	26.195021	-80.18429	Wood	3904-4254 W Prospect Rd
2626248	Broward	26.193722	-80.1833	Wood	5375 W Prospect Rd
2626361	Broward	26.191343	-80.18345	Wood	5200 NW 31St Ave
2626495	Broward	26.192085	-80.17503	Wood	5324-5398 NW 24th Ave
2627174	Miami-Dade	25.934772	-80.19262	Wood	392 Northeast 174th Street
2627192	Miami-Dade	25.933494	-80.19256	Wood	381-399 Northeast 172nd Street
2627228	Miami-Dade	25.930244	-80.19242	Wood	16860-16898 Northeast 4th Avenue
2627232	Miami-Dade	25.929807	-80.1924	Wood	16800-16858 Northeast 4th Avenue
2627233	Miami-Dade	25.929307	-80.19238	Wood	16800-16858 Northeast 4th Avenue
2627238	Miami-Dade	25.929113	-80.19257	Wood	358 NE 168TH ST
2627241	Miami-Dade	25.92911	-80.19278	Wood	358 NE 168TH ST
2627246	Miami-Dade	25.928819	-80.19236	Wood	16700-16798 Northeast 4th Avenue
2627247	Miami-Dade	25.934747	-80.19314	Wood	376 Northeast 174th Street
2627302	Miami-Dade	25.933733	-80.19665	Wood	17200-17298 Northeast 2nd Avenue
2627307	Miami-Dade	25.933554	-80.19664	Wood	17200-17298 Northeast 2nd Avenue
2627313	Miami-Dade	25.932571	-80.1966	Wood	170 Northeast 171st Terrace
2627319	Miami-Dade	25.932259	-80.19658	Wood	17090-17148 Northeast 2nd Avenue
2627339	Miami-Dade	25.931155	-80.19654	Wood	190 Northeast 170th Street
2627615	Miami-Dade	25.806407	-80.18844	Wood	400 NE 31st St
2627841	Broward	26.148774	-80.19011	Wood	3250 NW 18th St
2628431	Broward	26.19112	-80.26794	Concrete	5370 NW 88th Ave
2628444	Broward	26.194621	-80.26797	Wood	5650 N Pine Island Rd
2628489	Broward	26.193936	-80.27292	Concrete	9103-9177 W Commercial Blvd

Final ATT Pole Abandonment List.xlsx

2629983	Miami-Dade	25.821223	-80.2676	Wood	680 SE 1st Pl
2630315	Broward	26.17561	-80.21721	Concrete	4153-4199 NW 50th Terrace
2630316	Broward	26.174986	-80.21721	Concrete	5060 NW 41st ST
2630318	Broward	26.174989	-80.21663	Concrete	5020 NW 41st St
2630321	Broward	26.174991	-80.21606	Concrete	4900 NW 41st St
2630322	Broward	26.175091	-80.21548	Concrete	4840 NW 41st St
2630323	Broward	26.175284	-80.21475	Concrete	4780-4798 NW 41st St
2630324	Broward	26.175324	-80.214	Concrete	4762-4780 NW 41st ST
2630328	Broward	26.175124	-80.21256	Concrete	4690 NW 41st St
2630333	Broward	26.175043	-80.21097	Concrete	4598 NW 41st St
2630337	Broward	26.17506	-80.21056	Concrete	4590 NW 41st ST
2631611	Miami-Dade	25.460679	-80.48732	Wood	708 NW 14th St
2633849	Broward	26.250038	-80.09444	Concrete	2770-2798 NE 14th St
2633871	Broward	26.249516	-80.09619	Wood	1320 NE 27th Ave
2634206	Miami-Dade	25.92903	-80.22083	Wood	NW 12 AVE.
2634214	Miami-Dade	25.928018	-80.22153	Wood	16805 NW 12 AVE.
2634224	Broward	26.254277	-80.16401	Wood	1851 Blount Rd
2634282	Broward	26.246053	-80.16359	Wood	1500 Blount Rd
2634341	Broward	26.252253	-80.16194	Wood	2600 NW 19th St
2636500	Miami-Dade	25.885173	-80.30702	Wood	1155 W. 68 ST
2637832	Broward	26.125282	-80.14088	Wood	215 NE 3RD ST
2640691	Broward	25.993656	-80.27647	Concrete	Pembroke Rd
2640692	Broward	25.993677	-80.27579	Concrete	Pembroke Rd
2640942	Broward	25.993771	-80.28247	Concrete	10291-10389 Pembroke Rd
2641772	Miami-Dade	25.898844	-80.21192	Wood	715 NW 136th St
2642317	Broward	26.055112	-80.17609	Concrete	2691 SW 54th ST
2642339	Broward	26.055075	-80.17795	Wood	2775 SW 54th St
2642340	Broward	26.055066	-80.17843	Wood	2801 SW 54th St
2642379	Broward	26.061561	-80.18444	Wood	SW 31st Ave
2642382	Broward	26.06127	-80.18445	Wood	SW 31st Ave
2642385	Broward	26.061064	-80.18445	Wood	SW 31st Ave
2642386	Broward	26.060569	-80.18446	Wood	4900 SW 31st Av
2642392	Broward	26.058784	-80.18448	Wood	4801-4993 SW 31st Ave
2642394	Broward	26.05859	-80.18448	Wood	4801-4993 SW 31st Ave
2642398	Broward	26.058352	-80.18449	Wood	4801-4993 SW 31st Ave
2642405	Broward	26.057491	-80.1845	Wood	5201 SW 31st Ave
2642408	Broward	26.056941	-80.1845	Wood	5201 SW 31st Ave
2642410	Broward	26.056426	-80.18451	Wood	5251 SW 31st Ave
2642418	Broward	26.05571	-80.18452	Wood	4995-5205 SW 31st Ave
2645702	Miami-Dade	25.578013	-80.37852	Wood	SW 115 AVE
2645705	Miami-Dade	25.576187	-80.37832	Wood	SW 115 RD
2646376	Broward	25.987653	-80.15422	Wood	134 NW 6 AVE
2646488	Broward	25.984295	-80.15121	Wood	108 SW 3 AVE
2648968	Miami-Dade	25.822602	-80.19136	Wood	R/O 218 NE 51 ST
2649503	Miami-Dade	25.618728	-80.32276	Wood	16330 SW 80 AVE
2659554	Miami-Dade	25.838554	-80.21075	Wood	6901-6999 NW 8th Ave
2662367	Broward	26.07349	-80.20602	Wood	4062 FL-7
2665095	Miami-Dade	25.91349	-80.21702	Wood	NW 10 CT.
2665296	Miami-Dade	25.825672	-80.30454	Wood	ORIOLE AVE
2670618	Miami-Dade	25.677327	-80.32703	Wood	8000-8198 SW 100th St
2673750	Broward	26.293763	-80.1042	Wood	1465 NE 51st St
2675449	Miami-Dade	25.695198	-80.29357	Wood	SW 62ND CT

Final ATT Pole Abandonment List.xlsx

2675491	Miami-Dade	25.693698	-80.29517	Wood	SW 63RD CT
2682614	Miami-Dade	25.702432	-80.28849	Wood	74TH ST
2684038	Miami-Dade	25.820335	-80.19908	Wood	167 NW 48 ST
2684270	Broward	26.338257	-80.2399	Wood	7881 LOXAHATCHEE RD
2684877	Miami-Dade	25.813281	-80.25672	Wood	4198-4254 NW 37th Ave
2685997	Miami-Dade	25.827978	-80.18586	Wood	5615 US1
2688139	Broward	26.119442	-80.15875	Wood	1310 Middle St
2688480	Broward	26.268806	-80.14577	Wood	2933-2999 NW 16th Terrace
2688490	Broward	26.26927	-80.14579	Wood	3124 NW 16th Terrace
2688606	Broward	26.271782	-80.15028	Wood	1940 NW 33rd Ct
2688630	Broward	26.271779	-80.1506	Wood	1940 NW 33rd Ct
2688642	Broward	26.271775	-80.1509	Wood	2010 NW 33rd Ct
2688815	Broward	26.049643	-80.11348	Wood	324 PALM ST
2689334	Miami-Dade	25.809634	-80.32827	Wood	8080-8116 NW 36th St
2692767	Broward	26.110392	-80.14433	Wood	SW 10 ST
2692779	Broward	26.099123	-80.15254	Wood	SW 18 ST
2693693	Miami-Dade	25.584903	-80.38843	Wood	12195 Quail Roost DR
2693709	Miami-Dade	25.584023	-80.38947	Wood	12205 Quail Roost Dr
2693711	Miami-Dade	25.583749	-80.38981	Wood	12205 Quail Roost DR
2697056	Broward	26.233635	-80.16344	Wood	260 NW 30th Ave
2697172	Broward	26.235733	-80.16359	Wood	471-499 NW 30th Ave
2697174	Broward	26.235757	-80.16317	Wood	2990 NW 5th St
2697209	Broward	26.23645	-80.16407	Wood	3008 NW 6th St
2697225	Broward	26.23646	-80.16285	Wood	2844 NW 6th St
2697228	Broward	26.236473	-80.16193	Wood	2808 NW 6th St
2697274	Broward	26.236496	-80.16041	Wood	2732 NW 6th St
2697275	Broward	26.2365	-80.16014	Wood	2726 NW 6th St
2697378	Broward	26.237909	-80.15939	Wood	690 NW 27th Ave
2697394	Broward	26.23791	-80.15906	Wood	2691 NW 6th Ct
2697412	Broward	26.237223	-80.159	Wood	2690 NW 6th Ct
2697465	Broward	26.234402	-80.15934	Wood	346 NW 27th Ave
2697490	Broward	26.235091	-80.15935	Wood	400-448 NW 27th Ave
2697517	Broward	26.235795	-80.15978	Wood	2713 NW 4th Ct
2698843	Miami-Dade	25.789364	-80.23662	Wood	2440 NW 16TH RD
2698897	Miami-Dade	25.787079	-80.23852	Wood	2601 NW 14TH ST
2699932	Broward	26.147943	-80.17456	Wood	2430 NW 17th St
2699939	Broward	26.147113	-80.17458	Wood	1660 NW 24th Terrace
2699960	Broward	26.146063	-80.17455	Wood	2401-2419 NW 16th St
2700035	Broward	26.143368	-80.17822	Wood	1412 NW 27th Ave
2700047	Broward	26.142678	-80.17819	Wood	1354 NW 27th Ave
2704552	Miami-Dade	25.771027	-80.2163	Wood	218 SW 13 AVE
2710686	Broward	26.040817	-80.14981	Wood	685 SW 7 TER
2710692	Broward	26.039872	-80.15169	Wood	CODY ST
2711076	Broward	26.259916	-80.1559	Wood	2446-2512 W Copans Rd
2711115	Broward	26.260216	-80.16122	Concrete	2837-2943 W Copans Rd
2711196	Miami-Dade	25.577243	-80.37866	Wood	SW 204 ST
2712010	Miami-Dade	25.679574	-80.31246	Wood	7252 SW 98th St
2712037	Miami-Dade	25.679612	-80.31077	Wood	7190 SW 98th St
2712038	Miami-Dade	25.679624	-80.31042	Wood	7150 SW 98th St
2712060	Miami-Dade	25.679635	-80.30975	Wood	7052-7098 SW 98th St
2712076	Miami-Dade	25.679682	-80.30856	Wood	6950 SW 98th St
2712136	Miami-Dade	25.679734	-80.30636	Wood	6880 SW 98th St

Final ATT Pole Abandonment List.xlsx

2712139	Miami-Dade	25.679666	-80.3054	Wood	6804-6836 SW 98th St
2712154	Miami-Dade	25.679881	-80.30537	Wood	6805 SW 98th St
2712203	Miami-Dade	25.813583	-80.267	Wood	SE PARK DR
2712205	Miami-Dade	25.81182	-80.26749	Wood	ROYAL POINCIANA BLVD
2712236	Broward	26.143555	-80.3145	Wood	1611-1685 N Flamingo RD
2712658	Broward	26.26063	-80.12376	Wood	Leisure Blvd
2713070	Miami-Dade	25.944543	-80.1976	Wood	18453 NE 1 CT
2715390	Broward	26.188937	-80.19861	Wood	5083 NW 37th Ave
2715391	Broward	26.188512	-80.1986	Wood	5057-5083 NW 37th Ave
2715415	Broward	26.188507	-80.19741	Wood	3690 NW 53rd St
2715416	Broward	26.188505	-80.19717	Wood	3690 NW 53rd St
2715444	Broward	26.188503	-80.19622	Wood	5215 NW 35th Ave
2718247	Broward	26.276484	-80.15195	Wood	3800-3846 N Powerline Rd
2718251	Broward	26.27896	-80.15209	Concrete	4000 N Powerline Rd
2719666	Broward	25.993071	-80.30593	Concrete	11830-11898 Pembroke Rd
2719713	Broward	25.99307	-80.30416	Concrete	11640-11798 Pembroke Rd
2719728	Broward	25.99307	-80.30365	Concrete	11640-11798 Pembroke Rd
2719847	Broward	25.993065	-80.29792	Concrete	11306-11416 Pembroke Rd
2719895	Broward	25.993379	-80.29752	Concrete	S Hiatus Rd
2719977	Broward	25.995808	-80.30794	Wood	1201-1399 SW 122nd Way
2719984	Broward	25.99581	-80.30839	Concrete	11900-12098 SW 14th St
2720020	Broward	25.995948	-80.30884	Concrete	11901-12099 SW 14th St
2724808	Broward	26.124957	-80.15774	Wood	307 NW 12th Ave
2724902	Broward	26.123321	-80.15707	Wood	1124 NW 2nd St
2724933	Broward	26.12333	-80.15618	Wood	106 NW 11th Ave
2724935	Broward	26.122942	-80.15618	Wood	1021-1099 NW 1st St
2725494	Miami-Dade	25.700074	-80.4148	Concrete	13701-13865 Sunset Dr
2725534	Miami-Dade	25.699887	-80.42064	Concrete	14079-14131 Sunset Dr
2728073	Broward	26.02592	-80.1421	Wood	TAFT ST.
2729772	Miami-Dade	25.857055	-80.33897	Wood	9599 NW 87th Ave
2730005	Broward	26.238155	-80.16597	Wood	651-699 Atlantic Blvd Exd
2730011	Broward	26.236867	-80.1658	Wood	601-649 Atlantic Blvd Exd
2730134	Broward	26.204294	-80.28466	Wood	6507-6597 Nob Hill Rd
2730183	Broward	26.206919	-80.28439	Wood	6740-6806 Nob Hill Rd
2730261	Broward	26.232931	-80.16405	Wood	3008 NW 2nd St
2730267	Broward	26.232934	-80.16372	Wood	3004 NW 2nd St
2730268	Broward	26.232929	-80.16339	Wood	180 NW 30th Ave
2730279	Broward	26.232947	-80.16244	Wood	2908 NW 2nd St
2730280	Broward	26.232952	-80.16214	Wood	2900 NW 2nd St
2730304	Broward	26.232966	-80.1609	Wood	2736 NW 2nd St
2730306	Broward	26.232974	-80.16027	Wood	2760 NW 2nd St
2730307	Broward	26.23298	-80.15995	Wood	2712 NW 2nd St
2730328	Broward	26.232983	-80.15967	Wood	2701 NW 1st Ct
2730331	Broward	26.232999	-80.15892	Wood	2636 NW 2nd St
2730399	Broward	26.23188	-80.15994	Wood	2700-2798 NW 1st St
2730410	Broward	26.231925	-80.15913	Wood	2667 W Atlantic Blvd
2730809	Broward	26.088519	-80.15089	Wood	800 SW 28th St
2730892	Broward	26.090857	-80.14719	Concrete	411 SW 26th St
2730940	Miami-Dade	25.811742	-80.29205	Wood	HUNTING LODGE DR
2731201	Miami-Dade	25.781942	-80.22707	Concrete	1900-1948 NW 9th St
2731204	Miami-Dade	25.78178	-80.22719	Wood	871 NW 19th Ct
2731219	Miami-Dade	25.781917	-80.22792	Wood	1950-1998 NW 9th St

Final ATT Pole Abandonment List.xlsx

2731264	Miami-Dade	25.781899	-80.22849	Wood	2040 NW 9th St
2731265	Miami-Dade	25.781776	-80.22884	Wood	881 NW 20th Ct
2731354	Miami-Dade	25.781112	-80.22882	Wood	817 NW 20th Ct
2731355	Miami-Dade	25.781883	-80.22905	Wood	2060 NW 9th St
2731356	Miami-Dade	25.78187	-80.22952	Concrete	2060 NW 9th St
2731494	Miami-Dade	25.781677	-80.2296	Wood	865 NW 21st Ave
2731516	Miami-Dade	25.780132	-80.22957	Wood	735 NW 21st Ave
2731519	Miami-Dade	25.779325	-80.22934	Wood	617 NW 21st Ave
2731639	Miami-Dade	25.778743	-80.23149	Wood	2222 NW 6 St
2731649	Miami-Dade	25.778717	-80.2325	Wood	2262 NW 6 St
2731660	Miami-Dade	25.778715	-80.23257	Wood	2262 NW 6 St
2731706	Miami-Dade	25.778724	-80.23279	Wood	544 NW 23rd Ave
2731729	Miami-Dade	25.778034	-80.23277	Wood	498 NW 23rd Ave
2731787	Miami-Dade	25.89751	-80.33374	Wood	West 84th Street
2734930	Broward	26.186579	-80.26992	Wood	8955 NW 50th St
2739426	Miami-Dade	25.690407	-80.28987	Wood	SW 87TH ST
2740230	Broward	26.244802	-80.15946	Wood	1300-1498 NW 27th Ave
2740249	Broward	26.245765	-80.1595	Wood	1200-1698 NW 27th Ave
2740380	Broward	26.247161	-80.15967	Wood	1285 Access Rd
2740455	Broward	26.24899	-80.15951	Wood	2433-2447 NW 16th Ct
2740637	Broward	26.241429	-80.15944	Wood	1020 NW 27th Ave
2740711	Broward	26.24072	-80.15904	Wood	2691 NW 9th Ct
2741700	Miami-Dade	25.774485	-80.31421	Wood	7310 NW 4th St
2741874	Miami-Dade	25.772361	-80.3157	Wood	209 Northwest Blvd
2741950	Broward	26.077671	-80.20545	Wood	3607-3641 FL-7
2742022	Broward	26.074721	-80.20612	Wood	4049 FL-7
2742032	Broward	26.074281	-80.20625	Wood	4049-4063 FL-7
2742036	Broward	26.073917	-80.20636	Wood	4049-4063 FL-7
2742063	Broward	26.073502	-80.20649	Wood	3901 US-441
2742082	Broward	26.072624	-80.20675	Wood	4081 FL-7
2742091	Broward	26.072006	-80.20693	Wood	4081-4137 FL-7
2742094	Broward	26.071767	-80.20701	Wood	4139-4199 fl-7
2742178	Miami-Dade	25.747557	-80.21917	Wood	3711 SW 1st Ave
2742257	Miami-Dade	25.748163	-80.21778	Wood	3622-3798 SW 1st Ave
2742379	Miami-Dade	25.750129	-80.21243	Wood	3242 SW 1st Ave
2743950	Miami-Dade	25.8287	-80.20357	Wood	426 NW 58th St
2745122	Broward	26.015946	-80.15119	Concrete	2216 Pierce St
2745155	Broward	26.01543	-80.15117	Wood	2143 Fillmore St
2745173	Broward	26.015113	-80.15117	Wood	2143 Fillmore St
2745180	Broward	26.014982	-80.15115	Wood	2140 Fillmore St
2745185	Broward	26.014668	-80.15115	Wood	2206 Fillmore ST
2745257	Broward	26.012565	-80.15048	Wood	2118-2136 Polk St
2745265	Broward	26.012391	-80.15107	Wood	2200 Polk St
2745301	Broward	26.015449	-80.15928	Wood	521 N 26th Ave
2745317	Broward	26.016677	-80.15933	Wood	703 N 26th AvE
2745510	Broward	26.1273	-80.16521	Wood	1700 NW 5th St
2745555	Broward	26.126464	-80.15773	Wood	421 NW 12th Ave
2745566	Broward	26.12624	-80.15773	Wood	411 NW 12th Ave
2745654	Broward	26.125885	-80.15772	Wood	401-411 NW 12th Ave
2746905	Broward	26.127594	-80.15015	Wood	600-698 NW 5th St
2746911	Broward	26.127591	-80.15082	Wood	700-724 NW 5th St
2746918	Broward	26.127844	-80.15117	Wood	502 NW 5th St

Final ATT Pole Abandonment List.xlsx

2746935	Broward	26.127545	-80.15166	Wood	441-499 NW 7th Terrace
2746944	Broward	26.127533	-80.15218	Wood	443 NW 8th Ave
2746966	Broward	26.127524	-80.1526	Wood	443 NW 8th Ave
2746969	Broward	26.127177	-80.15258	Wood	445 NW 8th Ave
2746970	Broward	26.127524	-80.15305	Wood	800-898 NW 5th St
2747027	Broward	26.127493	-80.15459	Wood	444 NW 10th Ave
2747034	Broward	26.127492	-80.15476	Wood	1000-1098 NW 5th S
2747045	Broward	26.127484	-80.15548	Wood	1000-1098 NW 5th St
2747048	Broward	26.127475	-80.15592	Wood	1000-1098 NW 5th St
2747111	Broward	26.127454	-80.15776	Wood	1200-1212 NW 5th St
2747116	Broward	26.127446	-80.15814	Wood	1212 NW 5th St
2747120	Broward	26.127801	-80.15851	Wood	510 NW 13th Ave
2747129	Broward	26.127438	-80.15848	Wood	438 NW 13th Ave
2747157	Broward	26.127423	-80.15895	Wood	1310 NW 5th St
2747173	Broward	26.127276	-80.1593	Wood	426 NW 14th Ave
2747184	Broward	26.127425	-80.15946	Wood	1402 NW 5th St
2748263	Miami-Dade	25.705439	-80.26243	Wood	6965 Granada Blvd
2752345	Miami-Dade	25.818762	-80.38127	Concrete	Greenway Trail
2752358	Miami-Dade	25.818756	-80.38523	Wood	843 NW 50th St
2752359	Miami-Dade	25.818688	-80.38591	Wood	NW 117th Ave
2752506	Miami-Dade	25.831861	-80.39417	Wood	NW 122nd Ave
2752509	Miami-Dade	25.831159	-80.39413	Wood	NW 122nd Ave
2752632	Broward	26.193866	-80.2957	Concrete	Commercial Blvd
2752712	Broward	26.237217	-80.15921	Wood	2694 NW 6th Ct
2753766	Miami-Dade	25.828052	-80.25814	Wood	E 12TH AVE
2755333	Miami-Dade	25.834125	-80.21053	Wood	6401-6499 NW 8th Ave
2758790	Broward	26.153293	-80.17883	Wood	2701 NW 21st St
2758795	Broward	26.153303	-80.17847	Wood	2641 NW 21st St
2758804	Broward	26.152892	-80.1778	Wood	2601-2699 NW 20th Ct
2758837	Broward	26.153778	-80.17781	Wood	2141 NW 26th Ave
2758884	Broward	26.152083	-80.17466	Wood	1901-1999 NW 24th Ave
2759104	Broward	26.193553	-80.28101	Wood	9748-9770 Commercial Blvd
2759138	Broward	26.199028	-80.2846	Wood	6073-6125 Nob Hill Rd
2760802	Broward	26.18645	-80.09735	Concrete	4213 Bougainvillea Dr
2762059	Miami-Dade	25.64673	-80.39722	Concrete	12540 SW 130th St
2770053	Miami-Dade	25.68474	-80.31191	Wood	9210 SW 73rd Avrd
2770057	Miami-Dade	25.684881	-80.31178	Wood	9210 SW 73rd Avrd
2770336	Miami-Dade	25.4519	-80.48325	Wood	NW 5 AVE
2770339	Miami-Dade	25.44987	-80.48319	Wood	NW 5 AVE
2770343	Miami-Dade	25.448904	-80.48194	Wood	NW 5 AVE
2770410	Miami-Dade	25.45147	-80.48575	Wood	location 87
2770772	Miami-Dade	25.774025	-80.23393	Wood	2342 NW 1st St
2770775	Miami-Dade	25.774016	-80.23423	Wood	2352 NW 1st St
2770786	Miami-Dade	25.774497	-80.23515	Wood	110 NW 24th Ave
2770867	Miami-Dade	25.773289	-80.23466	Wood	2390 NW Flagler Terrace
2770872	Miami-Dade	25.773283	-80.23488	Wood	2390 NW Flagler Terrace
2771689	Miami-Dade	25.772765	-80.23612	Wood	26 NW 24th Ct
2771945	Miami-Dade	25.772046	-80.2336	Wood	2325 SW 1st St
2772035	Miami-Dade	25.77181	-80.233	Wood	30 SW 23rd Ave
2772043	Miami-Dade	25.771686	-80.23281	Concrete	2291 SW 1st St
2772062	Miami-Dade	25.77117	-80.233	Wood	188 SW 23rd Ave
2772129	Miami-Dade	25.770677	-80.23344	Wood	2330 SW 2nd St

Final ATT Pole Abandonment List.xlsx

2772137	Miami-Dade	25.77068	-80.23223	Wood	2270 SW 2nd St
2772142	Miami-Dade	25.770711	-80.23189	Wood	2248 SW 2nd St
2772144	Miami-Dade	25.77072	-80.23162	Wood	2238 SW 2nd St
2772148	Miami-Dade	25.770835	-80.23131	Wood	2201-2299 SW 2nd St
2775649	Broward	26.187478	-80.14884	Wood	281 NW 48th CT
2775654	Broward	26.186773	-80.14879	Wood	261 NW 48th St
2775656	Broward	26.186756	-80.1491	Wood	4801-4849 NW 3rd Ave
2775661	Broward	26.186046	-80.1488	Wood	281 NW 47th Ct
2775662	Broward	26.186035	-80.14909	Wood	4731 NW 3rd Ave
2775664	Broward	26.186107	-80.14658	Wood	31 NE 47th Ct
2775666	Broward	26.185814	-80.14659	Wood	31 NE 47th CT
2775670	Broward	26.185308	-80.14905	Wood	4701-4723 NW 3rd Ave
2775671	Broward	26.185305	-80.14939	Wood	349 NW 47th St
2775675	Broward	26.184574	-80.14905	Wood	4651-4699 NW 3rd Ave
2775680	Broward	26.183843	-80.14874	Wood	4600 NW 3rd Ave
2775681	Broward	26.183837	-80.14901	Wood	4601 NW 3rd AvE
2775686	Broward	26.183088	-80.14902	Wood	4561-4599 NW 3rd Ave
2775688	Broward	26.182355	-80.1487	Wood	4500 NW 3rd Ave
2775694	Broward	26.181922	-80.14851	Wood	222-298 NW 45th St
2775696	Broward	26.181936	-80.14823	Wood	222 NW 45th St
2775700	Broward	26.181956	-80.14761	Wood	2-222 NW 45th St
2777008	Miami-Dade	25.839493	-80.208	Concrete	650 NW 71st St
2779313	Broward	26.022735	-80.13663	Wood	Arthur St. and N. 15th Av
2782173	Broward	26.19615	-80.1381	Wood	NE 6th Ave
2783924	Broward	26.150572	-80.1803	Wood	1844-1898 NW 28th Ave
2791054	Broward	26.003314	-80.31617	Wood	12653-12799 SW 6th St
2801087	Miami-Dade	25.769802	-80.31813	Wood	7522 FL-968
2805817	Miami-Dade	25.810087	-80.22114	Wood	1455 NW 36th St
2806583	Broward	26.178925	-80.14725	Wood	4295 N Andrews Ave
2806584	Broward	26.178924	-80.14746	Wood	4201 N Andrews Ave
2806588	Broward	26.178913	-80.14776	Wood	163 NW 42nd St
2807975	Miami-Dade	25.822791	-80.21832	Wood	5150 NW 13th Ave
2808321	Miami-Dade	25.822128	-80.22676	Wood	1812 NW 51st Terrace
2811582	Miami-Dade	25.777286	-80.23245	Wood	2262 NW 4th Terrace
2811684	Miami-Dade	25.776227	-80.23152	Wood	2210 NW 4th St
2811716	Miami-Dade	25.774904	-80.23375	Wood	2326 NW 2nd St
2811771	Miami-Dade	25.774915	-80.23269	Wood	2290 NW 2nd St
2811819	Miami-Dade	25.774924	-80.23238	Wood	2254 NW 2nd St
2811826	Miami-Dade	25.774937	-80.23208	Wood	2244 NW 2nd St
2818633	Broward	26.21791	-80.28324	Concrete	NW 77th St
2819853	Broward	26.180694	-80.26772	Wood	4516-4536 N Pine Island Rd
2821774	Broward	26.173084	-80.14442	Wood	3660 NE 1st Ave
2824395	Broward	26.051891	-80.17219	Concrete	5656 W Lake Dr
2824399	Broward	26.052323	-80.1722	Concrete	5602 W Lake Dr
2824411	Broward	26.052875	-80.17221	Concrete	5556 W Lake Dr
2824415	Broward	26.053425	-80.17222	Concrete	5520 W Lake Dr
2824426	Broward	26.053868	-80.17223	Concrete	5468 W Lake Dr
2824472	Broward	26.055259	-80.16888	Wood	2101-2109 SW 54th St
2829525	Broward	26.151943	-80.12118	Wood	1801 NE 20 AV
2830714	Miami-Dade	25.768151	-80.23491	Wood	SW 24TH AVE
2830985	Miami-Dade	25.593546	-80.42958	Wood	18675-18999 SW 147th Ave
2830999	Miami-Dade	25.574114	-80.42936	Wood	20200 Naranja Rd

Final ATT Pole Abandonment List.xlsx

2831018	Broward	26.256183	-80.21268	Wood	2259 NW 65 AV
2831802	Broward	26.054932	-80.1504	Wood	121 NW 10 CT
2831803	Broward	26.052935	-80.14789	Wood	21 NW 6 AV
2831804	Broward	26.049975	-80.14774	Wood	SW 5 CT
2831806	Broward	26.055175	-80.14732	Wood	129 NW 6 AV
2831807	Broward	26.056133	-80.14632	Wood	205 NW 5 AV
2831825	Broward	26.053748	-80.14014	Wood	NE 1 ST
2833890	Broward	26.039963	-80.14633	Wood	SW 8 ST
2833892	Broward	26.036767	-80.14576	Wood	209 SW 12 ST
2836145	Miami-Dade	25.899367	-80.36935	Wood	13850 NW 105th Ave
2836674	Broward	26.204543	-80.13341	Wood	NE 62 CRT
2837307	Miami-Dade	25.858318	-80.18924	Wood	9036-9038 NE 4th Ave
2839095	Broward	26.271075	-80.14133	Wood	1360 NW 33RD ST
2839101	Miami-Dade	25.896715	-80.25559	Concrete	3400 NW 135th St
2840455	Miami-Dade	25.741725	-80.34569	Wood	SW 93 CT.
2840469	Miami-Dade	25.746803	-80.34777	Wood	SW 24 ST.
2845684	Broward	26.025417	-80.13966	Wood	N 16TH CT.
2847755	Broward	26.275058	-80.09494	Wood	3542-3598 NE 21st Ave
2850322	Broward	26.244828	-80.17334	Concrete	3652-3696 Coconut Creek Pkwy
2850355	Broward	26.243839	-80.17207	Wood	NW 39th Ave
2850356	Broward	26.243502	-80.17229	Wood	1134-1198 Coconut Creek Blvd
2850394	Broward	26.244924	-80.17049	Concrete	3340 Coconut Creek Pkwy
2850468	Broward	26.245811	-80.16511	Wood	Coconut Creek Pkwy
2850469	Broward	26.245445	-80.16503	Wood	Coconut Creek Pkwy
2850599	Broward	26.237655	-80.16582	Wood	651-699 Atlantic Blvd Exd
2850600	Broward	26.237153	-80.1658	Wood	601-649 Atlantic Blvd Exd
2851526	Broward	26.238617	-80.15902	Wood	2655 NW 7th St
2851531	Broward	26.238635	-80.15863	Wood	2638 NW 8th ST
2851532	Broward	26.238639	-80.15829	Wood	2632 NW 8th St
2851841	Miami-Dade	25.907954	-80.159348	Wood	2025 NE 143RD ST
2856489	Miami-Dade	25.897347	-80.2538	Wood	135 Sesame St
2863578	Broward	26.222863	-80.1386	Wood	590 ANDREWS AVE
2863579	Broward	26.22062	-80.13851	Wood	720 ANDREWS AVE
2863594	Broward	26.212278	-80.1319	Wood	1400 S DIXIE HWY E
2865177	Broward	26.273323	-80.10052	Wood	3390 NE 16th Terrace
2865178	Broward	26.273137	-80.10051	Wood	3380 NE 16th Terrace
2865198	Broward	26.272528	-80.10014	Wood	1671 NE 33rd St
2865199	Broward	26.272528	-80.09981	Wood	1671 NE 33rd St
2865477	Broward	26.273209	-80.09717	Wood	1941 NE 34th Ct
2866521	Broward	26.047807	-80.14569	Wood	224 SW 2 AV
2866523	Broward	26.046633	-80.14566	Wood	SW 3 ST
2866525	Broward	26.044157	-80.14559	Wood	SW 4 ST
2871586	Miami-Dade	25.576153	-80.34393	Wood	MAR;IN RD
2874884	Miami-Dade	25.698043	-80.28286	Wood	R/O 7900 SW 54TH CT
2878362	Broward	26.040473	-80.15026	Wood	726 PHIPPEN WAITERS RD
2881736	Miami-Dade	25.590987	-80.34769	Wood	SW 96 AVE
2884735	Broward	26.045707	-80.13649	Wood	SE 3RD PL
2884739	Broward	26.044713	-80.14475	Wood	SW 4TH ST
2885455	Miami-Dade	25.88964	-80.19051	Wood	NE 4th AVE
2885468	Miami-Dade	25.888303	-80.18869	Wood	123rd ST
2885469	Miami-Dade	25.88832	-80.18807	Concrete	NE 123rd ST
2885470	Miami-Dade	25.888357	-80.18769	Wood	NE 123rd ST

Final ATT Pole Abandonment List.xlsx

2885638	Miami-Dade	25.886577	-80.18654	Wood	NE 121ST ST
2888320	Miami-Dade	25.899088	-80.36434	Wood	13801-13811 NW 102nd Ave
2888912	Broward	26.037443	-80.11521	Wood	N OCEAN DR
2889877	Broward	26.281014	-80.10311	Wood	4110 NE 15th Ave
2890426	Broward	26.290103	-80.09801	Wood	1822-1830 NE 48th St
2890491	Broward	26.290132	-80.09611	Wood	1980 NE 48th St
2890502	Broward	26.290133	-80.09598	Wood	1980 NE 48th St
2890737	Broward	26.288393	-80.09919	Wood	4610 NE 18th Ave
2890755	Broward	26.288179	-80.09919	Wood	4600 NE 18th Ave
2890844	Broward	26.287754	-80.09919	Wood	4540 NE 18th Ave
2890866	Broward	26.287347	-80.09918	Wood	4520 NE 18th Ave
2891775	Miami-Dade	25.778783	-80.13676	Wood	JEFFERSON ST
2899498	Miami-Dade	25.8583	-80.1302	Wood	21 s shore dr
2902764	Miami-Dade	25.79717	-80.39266	Wood	NW 25TH ST
2913355	Broward	26.222724	-80.11744	Concrete	360 SE 5th Ct
2913521	Miami-Dade	25.93158	-80.28812	Wood	NW 53 CT
2917502	Miami-Dade	25.579522	-80.48451	Wood	18220 SW 200th St
2922752	Miami-Dade	25.839491	-80.19269	Wood	185-199 NE 70th St
2925515	Broward	26.275667	-80.27288	Concrete	3633 NW 110th Ave
2925517	Broward	26.276753	-80.27304	Concrete	3731 NW 110th Ave
2925522	Broward	26.278593	-80.27279	Wood	3871 NW 110th Ave
2925817	Broward	26.27881	-80.27975	Concrete	3900 NW 115th Ave
2926752	Miami-Dade	25.6086	-80.51237	Wood	C-111
2934770	Broward	26.206571	-80.12343	Wood	1741 NE 63rd Ct
2946741	Miami-Dade	25.90559	-80.32417	Wood	W. 28th AVE
2950027	Broward	26.260642	-80.29116	Wood	12405 Royal Palm Blvd
2952758	Miami-Dade	25.58674	-80.51144	Wood	19700 SW 192nd St
2952792	Miami-Dade	25.589189	-80.51083	Wood	18901-18951 SW 197th Ave
2952794	Miami-Dade	25.59044	-80.51082	Wood	19400-19498 SW 188th St
2952869	Miami-Dade	25.602299	-80.51094	Wood	17800 SW 197th Ave
2952941	Miami-Dade	25.608636	-80.51272	Wood	19754-19798 SW 168th St
2953149	Miami-Dade	25.608632	-80.51314	Wood	19800-19898 SW 168th St
2956749	Miami-Dade	25.581266	-80.5067	Wood	19801-19991 SW 194th Ave
2956828	Miami-Dade	25.586758	-80.50698	Wood	19376 SW 192nd St
2956856	Miami-Dade	25.58681	-80.50011	Wood	19000 SW 192nd St
2956871	Miami-Dade	25.586839	-80.49672	Wood	18700-18712 SW 192nd St
2956879	Miami-Dade	25.587019	-80.49671	Wood	18700-18712 SW 192nd St
2956889	Miami-Dade	25.586844	-80.49611	Wood	18700-18712 SW 192nd St
2956893	Miami-Dade	25.586849	-80.49549	Wood	18700-18712 SW 192nd St
2956898	Miami-Dade	25.586856	-80.49476	Wood	18700-18712 SW 192nd St
2956904	Miami-Dade	25.586864	-80.49376	Wood	18584-18698 SW 192nd St
2956918	Miami-Dade	25.586871	-80.48989	Wood	18200 SW 192nd St
2956930	Miami-Dade	25.586765	-80.48957	Wood	18200 SW 192nd St
2956996	Miami-Dade	25.586894	-80.48525	Wood	18100 SW 192nd St
2957011	Miami-Dade	25.5869	-80.48439	Wood	18000-18100 SW 192nd St
2957028	Miami-Dade	25.586905	-80.4835	Wood	17954-17998 SW 192nd St
2957043	Miami-Dade	25.586911	-80.48238	Wood	17954-17998 SW 192nd St
2957052	Miami-Dade	25.586924	-80.48007	Wood	17782-17898 SW 192nd St
2957058	Miami-Dade	25.586927	-80.47986	Concrete	17782-17898 SW 192nd St
2957066	Miami-Dade	25.586876	-80.47874	Wood	17700-17780 SW 192nd St
2960006	Broward	26.285814	-80.29285	Wood	12489 NW 44th St
2960159	Miami-Dade	25.77234	-80.20433	Wood	126 SW 6TH AVE, N of (N of LOC 52)

Final ATT Pole Abandonment List.xlsx

2960338	Miami-Dade	25.812183	-80.13182	Wood	F/O 3760 CHASE AVE
2973610	Miami-Dade	25.826562	-80.35123	Wood	NW 58TH ST
2973648	Miami-Dade	25.826126	-80.32889	Wood	NW 58TH ST
2991063	Miami-Dade	25.579595	-80.50409	Wood	19401-19479 SW 200th St
2991068	Miami-Dade	25.579597	-80.50484	Wood	19401-19479 SW 200th St
2991723	Broward	26.022142	-80.17153	Wood	R 1305 N 31ST
2999037	Miami-Dade	25.877177	-80.37159	Wood	10648-10672 NW 121st Way
2999141	Miami-Dade	25.884307	-80.38272	Concrete	11381 NW 122nd St
2999146	Miami-Dade	25.884298	-80.38494	Concrete	NW 115th Ave
3027100	Broward	26.024624	-80.35948	Concrete	1700 NW 160th Ave
3027209	Broward	26.016091	-80.35716	Concrete	400-1198 NW 160th Ave
3028952	Miami-Dade	25.76287	-80.37664	Wood	606 SW 112TH AVE
3039619	Miami-Dade	25.840154	-80.20224	Wood	
3042289	Broward	25.974842	-80.14713	Wood	101-119 SE 10th St
3042384	Broward	25.974906	-80.14448	Wood	301-401 SE 10th St
3042385	Broward	25.974907	-80.14407	Wood	401 SE 10th St
3043845	Miami-Dade	25.790115	-80.37101	Wood	1700-1738 NW 108th Ave
3043849	Broward	26.271864	-80.09983	Wood	1661 NE 32nd Pl
3047565	Broward	26.245712	-80.15065	Wood	2135-2241 NW 15th ST
3047578	Broward	26.245699	-80.14986	Wood	2027-2101 NW 15th ST
3047579	Broward	26.245681	-80.14948	Wood	1971-2025 NW 15th St
3047581	Broward	26.2457	-80.14847	Wood	1863-1899 NW 15th ST
3047583	Broward	26.245657	-80.1474	Wood	1500-1550 Dr B J McCormick Ave
3047592	Broward	26.245667	-80.14682	Wood	1502 NW 17th Ave
3047597	Broward	26.245769	-80.14347	Concrete	1541-1581 NW 15th ST
3047599	Broward	26.245738	-80.14594	Concrete	1685-1751 NW 15th ST
3047601	Broward	26.245734	-80.14492	Wood	1639-1683 NW 15th ST
3047603	Broward	26.245757	-80.14399	Wood	1583-1637 NW 15th ST
3047625	Broward	26.245854	-80.14193	Wood	1431-1463 NW 15th ST
3047626	Broward	26.245846	-80.14137	Wood	1400 NW 13th Ave
3057679	Broward	26.147813	-80.26467	Concrete	8551 W Sunrise Blvd
3058030	Broward	26.240015	-80.16585	Wood	936-958 Atlantic Blvd Exd
3058035	Broward	26.239896	-80.16585	Wood	927 NW 31st Ave
3058181	Miami-Dade	25.506173	-80.51957	Wood	20255 SW 280th St
3058190	Miami-Dade	25.505942	-80.51844	Wood	28101-28175 SW 202nd Ave
3058194	Miami-Dade	25.502816	-80.51824	Wood	28401 SW 202nd Ave
3058209	Miami-Dade	25.501522	-80.51813	Wood	28525 SW 202nd Ave
3058234	Miami-Dade	25.499865	-80.51817	Wood	28701 SW 202nd Ave
3058280	Miami-Dade	25.495109	-80.51806	Wood	19960 SW 292nd St
3064686	Broward	25.97048	-80.2954	Concrete	Ronald Reagan Turnpike
3066269	Broward	26.003429	-80.16309	Wood	900-910 S 28th Ave
3077556	Miami-Dade	25.78278	-80.3237	Wood	
3090078	Broward	26.210953	-80.12303	Wood	1500 S Cypress Rd
3090302	Broward	26.227119	-80.10107	Wood	401 23rd Ave
3201567	Miami-Dade	25.691528	-80.167519	Wood	UNK Ridgewood RD
3211150	Broward	26.03747	-80.13927	Wood	205 SE 11th Terrace
3211154	Broward	26.03746	-80.14003	Wood	205 SE 11th Terrace
3269981	Miami-Dade	25.830692	-80.3169	Wood	R/O 6323 NW 74 AVE
3269995	Miami-Dade	25.830653	-80.31532	Wood	R/O 6326 NW 74 AVE
3269996	Miami-Dade	25.830788	-80.31603	Wood	R/O 6333 NW 74 AVE
3316556	Broward	26.066134	-80.17437	Wood	2514-2598 SW 45th St
3316578	Broward	26.066165	-80.17261	Wood	2360 SW 45th St

Final ATT Pole Abandonment List.xlsx

3415914	Miami-Dade	25.73159	-80.31188	Wood	7236 42ND ST	
3483616	Miami-Dade	25.594282	-80.47625	Concrete	17394-17436 SW 184th St	
3496638	Broward	26.024826	-80.23345	Wood	7241 Taft St.	
3496737	Miami-Dade	25.629621	-80.36536	Wood	R/O 15000 SW 105th Ct	
3611000	Broward	26.066178	-80.17224	Wood	2340 SW 45th St	
3667850	Broward	26.288568	-80.16574	Wood	3140 Wiles Rd	
3667856	Broward	26.288652	-80.16444	Wood	2700 Wiles Rd	
479601	Palm Beach	-80.10783	26.804163	Wood	4604 SQUARE LAKE DR	
481111	Palm Beach	-80.06034	26.740586	Wood	821 29TH ST	
483158	Palm Beach	-80.06107	26.672296	Wood	S Lake Ave and Briggs St.	
483159	Palm Beach	-80.06072	26.669709	Wood		0
489818	Palm Beach	-80.05518	26.72993	Wood		0
493044	Palm Beach	-80.0549	26.734079	Wood		0
493045	Palm Beach	-80.05492	26.73358	Wood		0
521737	Palm Beach	-80.099998	26.80179471	Wood	8342 SUNSET DR	
523380	Brevard	-80.864509	28.644884	Wood	R/O 1724 ROBINHOOD AVE	
534692	Brevard	-80.62116	28.06418	Wood	c/o University Blvd & Babcock St	
551179	Palm Beach	-80.066921	26.677248	Wood	UNK MERRILL AVE	
557513	Palm Beach	-80.09891	26.93083	Wood	314 3RD ST	
559556	Palm Beach	-80.20807	26.916522	Wood	162ND PL N	
564175	Volusia	-81.07657	29.258603	Wood		0
564272	Palm Beach	-80.31946	26.765019	Wood	MANDARIN BLVD	
564564	Palm Beach	-80.07696	26.78153	Wood	1329 W 23RD ST	
565457	Palm Beach	-80.05668	26.733363	Wood	F/O 545 21TH ST	
565970	Palm Beach	-80.04083	26.725065	Wood	284 BRADLEY PL	
570032	Palm Beach	-80.07172	26.856447	Wood	2225 CARIB CIR	
570035	Palm Beach	-80.07137	26.865038	Wood	12830 PROSPERITY FARMS RD	
570053	Palm Beach	-80.07183	26.851002	Wood	11885 PROSPERITY FARMS RD	
576990	Brevard	-80.56996	28.08253	Wood	R/O 330 ORLANDO BLVD	
578455	Palm Beach	-80.111239	26.679136	Wood	106 N MILITARY TRL	
584048	Palm Beach	-80.06734	26.77562	Wood	A/F 971	
587087	Palm Beach	-80.09521	26.87665	Wood	N/O HOOD RD ALT A1A	
587573	Palm Beach	-80.25524	26.8979	Wood	8TH PL N/O 1PL 14370 CALOOSA BLVD	
592754	Palm Beach	-80.10887	26.708345	Wood	R/O 2170 MILITARY TRAIL	
594503	Volusia	-81.12026	29.143545	Wood	3500 HWY 92 W	
604173	Volusia	-81.03677	29.272333	Wood	R/O 74 CARDINAL DR	
606076	Columbia	-82.649	30.185462	Wood	824 SW POPLAR LN	
606085	Columbia	-82.65377	30.17325	Wood	R/O 1089 FAIRFAX CT	
607414	Columbia	-82.63638	30.194153	Wood	INT LEON ST HERNANDO ST	
607975	Palm Beach	-80.667152	26.681025	Wood	551 SE 1 ST	
608048	Palm Beach	-80.662064	26.683161	Wood	525 DR MARTIN LUTHER KING BLV	
609656	Palm Beach	-80.06025	26.497148	Wood	803 Chukker Rd	
611993	Palm Beach	-80.10305	26.69767	Wood	2028 EAGLE DR	
612003	Palm Beach	-80.101967	26.696142	Wood	825 ELM RD	
612828	St. Lucie	-80.255524	27.197518	Wood	UNK SE OCEAQN BLV & SW AKRON	
612833	St. Lucie	-80.253535	27.197494	Wood	UNK SE OCEAN BLV & SW CAMDEN	
629515	Brevard	-80.77774	28.499605	Wood	124 River Park Blvd	
681107	Palm Beach	-80.05226	26.68493	Wood	230 ARGYLE RD	
681490	Columbia	-82.63025	30.177092	Wood	520 S. E EVERGREEN DR	
691888	Brevard	-80.82653	28.614707	Wood	1960 GARDEN ST	
693398	Volusia	-81.03151	29.273415	Wood	720 A1A	
702995	Flagler	-81.221947	29.487002	Wood	29 Eagle Harbor Trl	

Final ATT Pole Abandonment List.xlsx

705770	St. Lucie	-80.30715	27.306675	Wood	1415 VILLAGE GREEN DR
705969	Brevard	-80.71388	28.324753	Wood	24 LIME AVE
710507	Indian River	-80.40167	27.769325	Wood	A1A & ORCHID ISLAND DR
710840	Palm Beach	-80.27261	26.68226	Wood	Southern Blvd
720298	Columbia	-82.62961	30.182135	Wood	555 PENNSYLVANIA ST
725279	Brevard	-80.63357	28.121653	Wood	NOBLE ST & SARNO RD
729881	Flagler	-81.27095	29.467818	Wood	809 5TH AVE
743763	Palm Beach	-80.08357	26.958877	Wood	SEAVIEW ROAD
749879	Palm Beach	-80.08371	26.66568	Wood	2723 NEW YORK ST
753323	Volusia	-81.028355	29.260742	Wood	UNK N. OLEANDER AVE.
753559	Brevard	-80.73961	28.355255	Wood	724 STONE ST
753562	Brevard	-80.73701	28.355217	Wood	607 KING ST
754783	Brevard	-80.67648	28.08835	Wood	578 ORANGE GROVE RD
765151	Flagler	-81.20775	29.584302	Wood	PALM HARBOR PKWY/CIMMARON
765180	Palm Beach	-80.05861	26.680472	Wood	AVENIDA ALEGRA & GA AVE
774721	Palm Beach	-80.05677	26.655467	Wood	415 FOREST HILL BLVD
778537	Indian River	-80.41235	27.600778	Wood	2534 2nd ST SW
790059	Columbia	-82.64262	30.218268	Wood	F/O NW QUINTEN ST
790421	Palm Beach	-80.10567	26.956658	Wood	19038 POINT DR
791930	Volusia	-81.03004	29.230092	Wood	141 2ND ST
801696	Putnam	-81.65382	29.646725	Wood	208 HUSSON AVE
802533	Seminole	-81.10066	28.756448	Wood	975 MEADE RD
802589	Seminole	-81.1084	28.736382	Wood	CEMETERY RD
802630	Seminole	-81.09158	28.82046	Wood	3875 E OSCEOLA RD
805183	Palm Beach	-80.112144	26.673171	Wood	300 S MILITARY TRL
806761	Putnam	-81.64788	29.654457	Wood	605 N 19TH ST
808398	Brevard	-80.81448	28.522211	Concrete	GRISSOM P & COLUMBIA BLVD
808400	Brevard	-80.8146	28.520959	Concrete	GRISSOM P & COLUMBIA BLVD
808401	Brevard	-80.8146	28.520434	Concrete	GRISSOM P & COLUMBIA BLVD
810018	Palm Beach	-80.0998	26.955212	Wood	304 RIVERSIDE DR
810253	Palm Beach	-80.11694	26.67364	Wood	SPRINGFIELD DR & GUN CLUB
810261	Palm Beach	-80.11396	26.676843	Wood	4616 CANAL DR
810263	Palm Beach	-80.12212	26.677048	Wood	5160 CANAL DR
810412	Putnam	-81.65764	29.625345	Wood	220 WESTOVER DR
810653	Palm Beach	-80.09695	26.938043	Wood	230 JUNO ST
814224	St. Lucie	-80.41	27.557223	Wood	8405 NORTH BLVD
818580	Brevard	-80.70226	28.377695	Wood	1195 N COURTENAY PKWY
826315	Palm Beach	-80.10972	26.666297	Wood	730 SATURN AVE
841791	Palm Beach	-80.13834	26.940838	Wood	676 4TH ST
841801	Palm Beach	-80.13946	26.940875	Wood	6839 4TH ST
841896	Palm Beach	-80.14213	26.948258	Wood	18458 LIMESTONE CRK DR
856410	Brevard	-80.85573	28.687027	Wood	3210 N US HWY 1
873948	Putnam	-81.63425	29.653143	Wood	616 N 7TH ST
880125	Brevard	-80.744397	28.353109	Wood	c/o S Varr Ave & Jackson St
887370	Seminole	-81.14332	28.648492	Wood	UNK CR419 & OLD CHULUOTA RD
892295	Palm Beach	-80.68591	26.687153	Wood	201 N ROYAL PALM DR
914266	St. Lucie	-80.30555	27.322975	Wood	152 MEDITERRANEAN BLVD
914268	St. Lucie	-80.3048	27.322968	Wood	162 MEDITERRANEAN BLVD
914269	St. Lucie	-80.30402	27.322965	Wood	172 MEDITERRANEAN BLVD
916877	St. Lucie	-80.33325	27.323775	Wood	RIVER PARK MARINA/PRIMA
917525	St. Lucie	-80.29822	27.335263	Wood	7100 GULLOTTI PLACE
920251	Brevard	-80.726653	28.355018	Concrete	r/o 440 BREVARD CT

Final ATT Pole Abandonment List.xlsx

920253	Brevard	-80.72677	28.355535	Concrete	r/o 410 BREVARD CT	
920260	Brevard	-80.7362712	28.3548465	Wood	495 Stone St	
920323	Brevard	-80.7398722	28.3575775	Wood	815 PEACHTREE ST	
933658	Seminole	-81.129996	28.635922	Wood	UNK CR419	
952968	Putnam	-81.63978	29.644344	Wood	419 S 10 ST	
964484	Brevard	-80.84527	28.66536	Wood	SR 46 AND US 1	
964556	Brevard	-80.84256	28.67091	Wood	2640 MYRTLE AV	
976876	Brevard	-80.83532	28.636123	Wood	1435 OLD DIXIE HWY	
981729	Brevard	-80.6348	28.071415	Wood	Edgewood Dr & Lee Ave	
1003157	Putnam	-81.61121	29.686432	Wood	171 PINE TREE RD	
1003329	Putnam	-81.60661	29.64193	Wood	136 WALTON RD	
1003341	Putnam	-81.61165	29.645397	Wood	117 SUNSET POINT RD	
1007598	St. Lucie	-80.32917	27.308547	Wood	768 FALLON DR	
1015387	Martin	-80.2215	27.23828	Wood	2750 NE INDIAN RIVER DR	
1022101	St. Lucie	-80.31617	27.320723	Wood	45 MEDITERRANEAN BLVD	
1034154	Brevard	-80.59491	28.163423	Wood	R/O S MARCO WAY 285	
1034322	Brevard	-80.65891	28.092687	Wood	2020 Commerce Dr	
1034799	Palm Beach	-80.66749	26.681618	Wood	524 SE 1 ST	
1034800	Palm Beach	-80.66756	26.681505	Wood	530 SE 1 ST	
1035117	Palm Beach	-80.16447	26.617607	Wood	7475 LAKE WORTH RD	
1036153	Palm Beach	-80.67856	26.68625	Wood		0
1036163	Palm Beach	-80.67751	26.682628	Wood		0
1036165	Palm Beach	-80.67696	26.682605	Wood		0
1036169	Palm Beach	-80.6805	26.683807	Wood		0
1036188	Palm Beach	-80.67383	26.684985	Wood		0
1039420	St. Johns	-81.32746	29.655957	Wood	USE GPS LOCATION	
1040307	Palm Beach	-80.1821	26.660647	Wood		0
1046538	Volusia	-80.97276	29.11294	Wood		0
1047796	St. Lucie	-80.31212	27.312307	Wood		0
1048205	Volusia	-81.075751	29.231356	Wood	UNK UNK	
1048799	St. Lucie	-80.33797	27.35739	Wood		0
1049117	Palm Beach	-80.1156	26.680318	Wood	190 F POST RD	
1049119	Palm Beach	-80.114	26.681447	Wood		0
1049211	Palm Beach	-80.12423	26.682925	Wood		0
1049259	Palm Beach	-80.07988	26.94239	Wood		0
1049300	Palm Beach	-80.05488	26.870958	Wood		0
1049313	Palm Beach	-80.05025	26.870578	Wood		0
1049329	Palm Beach	-80.05443	26.88103	Wood		0
1050037	Putnam	-82.02176	29.593108	Wood	GREER LN	
1050547	Palm Beach	-80.67308	26.682335	Wood		0
1050549	Palm Beach	-80.67113	26.683305	Wood		0
1050698	Palm Beach	-80.68277	26.680123	Wood		0
1051330	Palm Beach	-80.07077	26.749593	Wood		0
1051347	Palm Beach	-80.06982	26.740753	Wood		0
1051349	Palm Beach	-80.0696	26.740102	Concrete		0
1051350	St. Lucie	-80.38707	27.20714	Wood		0
1051353	Palm Beach	-80.06884	26.738625	Concrete		0
1052866	Palm Beach	-80.09176	26.828291	Wood		0
1054622	Palm Beach	-80.0676	26.783795	Concrete	2617 OLD DIXIE HWY	
1054624	Palm Beach	-80.06748	26.783494	Concrete	26TH ST	
1055082	St. Lucie	-80.47323	27.350752	Wood	6099 SHINN Rd	
1055476	Martin	-80.26755	27.16839	Wood	1051 30 ST	

Final ATT Pole Abandonment List.xlsx

1055890	Indian River	-80.52206	27.745395	Wood		0
1056541	Palm Beach	-80.72038	26.66364	Wood		0
1056881	Palm Beach	-80.71427	26.66389	Wood		0
1057198	Brevard	-80.840328	28.633667	Wood	2905 HOBBS PL	
1057272	Brevard	-80.83586	28.63779	Wood	1525 OLD DIXIE HWY	
1057276	Brevard	-80.83593	28.637965	Wood	1535 OLD DIXIE HWY	
1057852	Palm Beach	-80.07073	26.777674	Wood	AUSTRALIAN AVE	
1057856	Palm Beach	-80.06777	26.778605	Wood		0
1057861	Palm Beach	-80.06752	26.77556	Wood		0
1058130	Indian River	-80.371	27.580332	Wood		0
1058131	Indian River	-80.36975	27.580318	Wood		0
1058481	Palm Beach	-80.63106	26.861829	Wood		0
1058493	Palm Beach	-80.63305	26.861144	Wood		0
1058494	Palm Beach	-80.6336	26.860425	Wood		0
1058496	Palm Beach	-80.63534	26.857929	Wood		0
1058497	Palm Beach	-80.63578	26.857323	Wood		0
1058498	Palm Beach	-80.6362	26.856785	Wood		0
1058506	Palm Beach	-80.63787	26.853227	Wood		0
1058522	Palm Beach	-80.64024	26.849811	Wood		0
1058526	Palm Beach	-80.64083	26.848924	Wood		0
1059359	Putnam	-81.96937	29.615555	Wood	181 MORRIS LAKE DR	
1059362	Putnam	-81.97836	29.599203	Wood	A/F 213 LAKE LYON RD	
1059929	Palm Beach	-80.06248	26.764691	Wood		0
1059931	Palm Beach	-80.06239	26.76536	Wood		0
1059936	Palm Beach	-80.06238	26.76603	Wood	600 3RD ST	
1059943	Palm Beach	-80.06234	26.767316	Wood	600 5TH ST	
1059944	Palm Beach	-80.06231	26.767695	Wood	AVENUE G	
1061582	St. Lucie	-80.30862	27.323	Wood		0
1061707	Martin	-80.27281	27.164163	Wood		0
1069694	Palm Beach	-80.14694	26.63175	Wood		0
1071785	Palm Beach	-80.66728	26.723977	Wood		0
1071787	Palm Beach	-80.6665	26.723997	Wood		0
1071788	Palm Beach	-80.66615	26.723997	Wood		0
1072578	Palm Beach	-80.6668	26.689038	Wood		0
1073918	Brevard	-80.70619	28.389163	Wood	285 Hickory Ave	
1078086	Palm Beach	-80.090985	26.964747	Wood	UNK UNK	
1078088	Palm Beach	-80.091487	26.965882	Concrete	UNK UNK	
1078142	Palm Beach	-80.09519	26.958833	Wood	UNK UNK	
1078150	Palm Beach	-80.09784	26.959362	Wood	UNK UNK	
1078172	Palm Beach	-80.094481	26.959665	Wood	UNK UNK	
1078173	Palm Beach	-80.094675	26.959666	Wood	UNK UNK	
1078178	Palm Beach	-80.09536	26.959703	Wood	UNK UNK	
1078179	Palm Beach	-80.09517	26.959664	Wood	UNK UNK	
1078186	Palm Beach	-80.095185	26.96049	Wood	UNK UNK	
1078189	Palm Beach	-80.095154	26.961178	Wood	UNK UNK	
1078192	Palm Beach	-80.095195	26.961898	Wood	UNK UNK	
1078196	Palm Beach	-80.095212	26.963311	Wood	UNK UNK	
1098706	Volusia	-81.05605	29.164048	Wood		0
1099385	Putnam	-81.99491	29.588701	Wood	ON C.R. 20A (USE GPS LOCATION)	
1099853	Indian River	-80.53435	27.746142	Wood		0
1099855	Indian River	-80.53742	27.753675	Wood		0
1100272	Palm Beach	-80.056724	26.774065	Wood	UNK UNK	

Final ATT Pole Abandonment List.xlsx

1100287	Palm Beach	-80.056776	26.773175	Wood	UNK UNK	
1100294	Palm Beach	-80.056817	26.77302	Wood	UNK UNK	
1100527	Palm Beach	-80.0926796	26.82846234	Wood	10350 Riverside Dr	
1100536	Palm Beach	-80.09295	26.828685	Wood	10385 Riverside Dr	
1105021	Volusia	-80.97533	29.11001	Wood		0
1105113	Palm Beach	-80.086045	26.672247	Wood	UNK UNK	
1105387	Palm Beach	-80.067909	26.759828	Wood	UNK UNK	
1105391	Palm Beach	-80.067846	26.76029	Wood	UNK UNK	
1105405	Palm Beach	-80.06613	26.753058	Wood	UNK UNK	
1105408	Palm Beach	-80.065546	26.753054	Concrete	UNK UNK	
1110428	Palm Beach	-80.062204	26.773579	Wood	UNK UNK	
1110429	Palm Beach	-80.061788	26.773569	Wood	UNK UNK	
1110444	Palm Beach	-80.060771	26.773266	Wood	UNK UNK	
1110445	Palm Beach	-80.060162	26.773152	Wood	UNK UNK	
1110569	Palm Beach	-80.056753	26.773704	Wood	UNK UNK	
1110841	Martin	-80.60721	26.986217	Wood		0
1114318	Palm Beach	-80.29355	26.811862	Wood	Northlake Blvd	
1118400	Palm Beach	-80.52149	26.780652	Wood		0
1118402	Palm Beach	-80.52054	26.779947	Wood		0
1118404	Palm Beach	-80.51863	26.778522	Wood		0
1119485	Brevard	-80.65458	28.057983	Concrete	1p w/o Hollywood Blvd on Wingate Blv	
1120067	Brevard	-80.63706	28.068563	Wood	r/o 2623 Dairy Rd	
1120072	Brevard	-80.64076	28.067902	Wood		0
1126028	Palm Beach	-80.07803	26.530663	Wood		0
1127853	Palm Beach	-80.20467	26.632705	Wood		0
1127855	Palm Beach	-80.20472	26.631537	Wood		0
1127987	Palm Beach	-80.13061	26.68026	Wood		0
1128018	Palm Beach	-80.13887	26.691985	Wood		0
1131501	Brevard	-80.86629	28.732657	Wood	c/o US Hwy 1 & Aurantia Rd	
1131515	Brevard	-80.86678	28.711218	Wood	R/O 3900 Grantline Rd	
1131961	Palm Beach	-80.69445	26.795153	Wood		0
1131979	Palm Beach	-80.69359	26.80477	Wood		0
1132005	Palm Beach	-80.66947	26.82055	Wood		0
1132006	Palm Beach	-80.66948	26.821068	Wood		0
1132026	Palm Beach	-80.66236	26.823818	Wood		0
1132036	Palm Beach	-80.66288	26.823813	Wood		0
1133584	Brevard	-80.8671	28.788508	Wood	5p s/o County Line Rd on Dixie Way	
1133618	Brevard	-80.8673	28.73239	Wood	1p w/o US Hwy 1 on Aurantia Rd	
1133940	Palm Beach	-80.16063	26.677113	Wood		0
1133947	Palm Beach	-80.16209	26.677113	Wood		0
1133949	Palm Beach	-80.16364	26.677055	Wood		0
1134011	Palm Beach	-80.12972	26.683462	Wood		0
1134135	Palm Beach	-80.07939	26.673178	Wood		0
1134466	Columbia	-82.50219	30.195303	Wood		0
1134507	Brevard	-80.87444	28.766288	Wood	5995 Palm St	
1135486	Volusia	-80.85738	28.895703	Wood		0
1139306	Brevard	-80.87687	28.76483	Wood	5939 US 1	
1139308	Brevard	-80.87353	28.759597	Wood	5710 Stamford St	
1139313	Brevard	-80.8689	28.742482	Wood	5145 US Hwy 1	
1145734	Brevard	-80.8503	28.702065	Wood	3760 Kirn Ct	
1145748	Brevard	-80.87132	28.713908	Wood	R/O 4060 Fairfax Dr	
1145750	Brevard	-80.87241	28.713737	Wood	R/O 4127 Arlington Ave	

Final ATT Pole Abandonment List.xlsx

1145759	Brevard	-80.86669	28.712838	Wood	R/O 3900 Grantline Rd	
1145768	Brevard	-80.87331	28.71358	Wood	R/O 4142 Fairfax Dr	
1145774	Brevard	-80.8697	28.709295	Wood	R/O 4105 Cushman Dr	
1146632	Brevard	-80.86899	28.743162	Wood	5145 US Hwy 1	
1146638	Brevard	-80.86309	28.717905	Wood	2p N/O Orlando Ave on US HWY 1	
1146639	Brevard	-80.86071	28.705178	Wood	3861 US HWY 1	
1150324	Brevard	-80.88974	28.641915	Wood	1645 Arch Rd	
1150497	Columbia	-82.60809	30.182773	Wood		0
1158783	Palm Beach	-80.67111	26.68359	Wood		0
1159819	Indian River	-80.46312	27.777837	Wood		0
1159839	Indian River	-80.4623	27.732438	Wood		0
1164476	Brevard	-80.89613	28.714282	Wood	4780 Harrison Rd	
1164480	Palm Beach	-80.80501	26.69088	Wood	40 MUTT THOMAS RD	
1170162	Brevard	-80.87307	28.761608	Wood	5795 Palm St	
1170172	Brevard	-80.87648	28.732438	Wood	4070 Palm Ave	
1170724	Brevard	-80.787793	28.375384	Wood	A/F PINE TREE PL ON COX RD	
1176142	Volusia	-81.06929	29.0094	Wood		0
1178451	St. Johns	-81.32725	29.884893	Wood	A/F 38 SOUTH DIXIE HWY	
1178483	St. Johns	-81.32739	29.886223	Wood	13 SOUTH DIXIE HWY	
1178590	St. Johns	-81.33235	29.889989	Wood	3 S WH ITNEY ST	
1178604	St. Johns	-81.32462	29.88999	Wood	205 S PONCE DE LEONE BLVD	
1179054	Palm Beach	-80.22464	26.604617	Wood		0
1179072	Palm Beach	-80.21931	26.602842	Wood		0
1181539	Volusia	-81.19721	28.850542	Wood		0
1182148	Brevard	-80.67444	28.23336	Wood	A/F 6450 US HWY 1	
1182484	Palm Beach	-80.06973	26.771075	Wood		0
1182486	Palm Beach	-80.07053	26.771111	Wood	1144 W 10th St	
1186744	Brevard	-80.7883	28.38823	Wood		0
1186753	Brevard	-80.79309	28.3882	Wood		0
1192843	Flagler	-81.224122	29.559097	Wood	UNK UNK	
1192883	Flagler	-81.226805	29.556603	Wood	UNK UNK	
1195554	Palm Beach	-80.67014	26.689142	Wood		0
1196014	Volusia	-81.07424	29.359653	Wood		0
1196064	Volusia	-81.06723	29.340122	Wood		0
1196251	Volusia	-81.07148	29.352858	Wood		0
1196596	Volusia	-81.07286	29.24778	Wood		0
1196756	Volusia	-81.06992	29.249042	Wood		0
1196949	Volusia	-81.06573	29.242915	Wood		0
1199137	Palm Beach	-80.5493	26.801673	Wood		0
1202302	St. Lucie	-80.46238	27.455413	Wood	601 DUSK WAY	
1203914	Brevard	-80.80566	28.357552	Wood	5150 LAKE POINSETT RD.	
1206173	Palm Beach	-80.05915	26.520421	Wood	SE 4th ST	
1219225	Palm Beach	-80.65867	26.824812	Wood	156 N FLAME AVE	
1219230	Palm Beach	-80.65635	26.829297	Wood	1020 E MAIN ST	
1219244	Palm Beach	-80.62834	26.86323	Wood	36920 2ND ST	
1219249	Palm Beach	-80.62933	26.866	Wood	12790 STATE HWY 441	
1221292	Brevard	-80.63544	28.092529	Wood	NASA BLVD	
1221492	Volusia	-80.9294	28.98428	Wood	129 W Park Ave	
1221577	Volusia	-80.91623	28.988471	Wood	520 W Park Ave	
1221705	Volusia	-80.91455	28.983795	Wood	413 Mango Tree Dr	
1223127	Putnam	-81.64217	29.651416	Wood	MADISON ST	
1223187	Putnam	-81.63047	29.648823	Wood	MAIN ST	

Final ATT Pole Abandonment List.xlsx

1229568	Palm Beach	-80.51771	26.777777	Wood	12192 US 98
1261543	Palm Beach	-80.040334	26.56944	Concrete	1140 S OCEAN BLVD
1261544	Palm Beach	-80.040072	26.571343	Concrete	1040 S OCEAN BLVD
1261545	Palm Beach	-80.039481	26.576639	Concrete	840 S OCEAN BLVD
1272894	Volusia	-81.07884	29.256515	Wood	1915 WOODCREST DR
1277703	Brevard	-80.86739	28.716443	Wood	R/O 3915 STERLING AVE
1277739	Brevard	-80.62265	27.978128	Wood	6786 BABCOCK ST
1278081	St. Lucie	-80.46451	27.438395	Wood	1216 PULITZER RD
1278104	Brevard	-80.6523	28.130533	Wood	1445 LIME DR
1278493	Volusia	-80.99455	29.11074	Wood	1219 VAGABOND DR
1290223	Brevard	-80.67099	28.035245	Wood	152 DONNA RD
1290401	Brevard	-80.67396	28.141867	Wood	3050 VENTURE LN
1290706	Brevard	-80.6838	28.121838	Wood	3379 SARNO RD
1290733	Volusia	-81.07547	29.244095	Wood	1552 CULVERHOUSE DR
1293666	Palm Beach	-80.13058	26.681058	Wood	5639 GUAVA AVE
1295899	Volusia	-80.90922	28.969362	Wood	1803 ORANGE TREE DR
1295953	Volusia	-80.91653	28.965411	Wood	1824 WILLOW OAK DR
1300370	Indian River	-80.40602	27.577213	Wood	1446 20TH CT
1300372	Indian River	-80.40601	27.576676	Wood	1466 20TH CT
1300375	Indian River	-80.40606	27.578783	Wood	1350 20TH CT
1300376	Indian River	-80.40607	27.579197	Wood	1320 20TH CT
1300380	Indian River	-80.40605	27.580584	Wood	1265 19TH AVE SW
1300667	St. Lucie	-80.526	27.462617	Wood	SCHUMAN RD & CASALINO RD
1307971	St. Lucie	-80.36366	27.315142	Wood	534 SW VIOLET AV
1310798	Volusia	-81.03088	29.134851	Wood	S CLYDE MORRIS BLVD
1315983	Volusia	-81.08945	29.388547	Wood	HIGHBRIDGE RD & JOHN ANDE
1315998	Volusia	-81.08777	29.383707	Wood	3666 JOHN ANDERSON DR
1317687	Brevard	-80.85307	28.665756	Wood	3p n/o W Main St on Mimssub Rd
1320307	Brevard	-80.68961	28.134869	Wood	a/f Anson Rd & AURORA RD
1320357	Brevard	-80.70457	28.133176	Wood	1640 HARLOCK RD
1320359	Brevard	-80.70446	28.134041	Wood	1670 HARLOCK RD
1320360	Brevard	-80.70448	28.134618	Wood	1725 HARLOCK RD
1320373	Brevard	-80.70467	28.138717	Wood	1960 HARLOCK RD
1320468	Brevard	-80.70387	28.165896	Wood	3635 HARLOCK RD
1320475	Brevard	-80.70387	28.168492	Wood	HARLOCK RD & THOMAS PL
1321764	Palm Beach	-80.07983	26.812365	Wood	9281 Old Dixie Hwy
1321767	Palm Beach	-80.07951	26.811198	Wood	2861 Croton Ln
1321873	Palm Beach	-80.07679	26.805394	Wood	1375 Old Dixie Hwy
1323890	Brevard	-80.60455	28.387543	Wood	R/O 121 Monroe AVE.
1327780	Palm Beach	-80.682518	26.696718	Wood	1500 NW AVENUE L
1327797	Palm Beach	-80.67749	26.696721	Wood	NW AVENUE L
1330823	St. Lucie	-80.3894	27.521493	Wood	6436 INDRIIO RD
1331859	Brevard	-80.86038	28.629751	Wood	1065 N CARPENTER RD
1331869	Brevard	-80.86031	28.626716	Wood	885 N CARPENTER RD
1331872	Brevard	-80.86034	28.626131	Wood	825 N CARPENTER RD
1331910	Brevard	-80.865	28.64717	Wood	1825 N CARPENTER RD
1333991	St. Lucie	-80.39808	27.511802	Wood	3904 KINGS HWY
1337933	Palm Beach	-80.24693	26.696658	Wood	13TH PL
1343103	Putnam	-81.67005	29.656195	Wood	2 POLES S OF 510 N SR 19
1343696	St. Johns	-81.57765	29.97619	Wood	6429 JACK WRIGHT ISLAND RD
1344242	Volusia	-81.0743	29.352703	Wood	43 BRIGGS DR
1345324	Palm Beach	-80.09443	26.940922	Wood	

0

Final ATT Pole Abandonment List.xlsx

1345346	Palm Beach	-80.09449	26.93924	Wood	0
1345347	Palm Beach	-80.09445	26.938849	Wood	0
1345352	Palm Beach	-80.09451	26.937658	Wood	0
1345354	Palm Beach	-80.09455	26.937214	Wood	0
1345357	Palm Beach	-80.09454	26.93693	Wood	0
1345358	Palm Beach	-80.09455	26.936353	Wood	0
1345359	Palm Beach	-80.09454	26.936285	Wood	0
1345373	Palm Beach	-80.10106	26.940963	Wood	0
1345451	Palm Beach	-80.09331	26.952922	Wood	KINGSLEY RD
1345462	Palm Beach	-80.09324	26.954128	Wood	KINGSLEY RD
1346363	Palm Beach	-80.1069	26.94075	Wood	721 NORTHVIEW DR
1346366	Palm Beach	-80.10614	26.940715	Wood	709 NORTHVIEW DR
1346368	Palm Beach	-80.10569	26.940717	Wood	701 NORTHVIEW DR
1346369	Palm Beach	-80.10514	26.940648	Wood	4719 NORTHVIEW DR
1346379	Palm Beach	-80.10755	26.937966	Wood	403 DALY DR
1346386	Palm Beach	-80.10399	26.93784	Wood	402 PHILADELPHIA DR
1346676	Palm Beach	-80.09464	26.942346	Wood	TOWN HALL AVE
1346686	Palm Beach	-80.09456	26.944696	Wood	KILLANE DR & LOXAHATCHEE
1346688	Palm Beach	-80.09359	26.944005	Wood	PARK ST & LANDS END WAY
1348427	Brevard	-80.60881	28.350622	Concrete	3435 N ATLANTIC AVE
1353796	Putnam	-81.57303	29.600832	Wood	206 FERN ST
1355515	Volusia	-81.06968	29.343288	Wood	48 OCEAN CREST DR
1356749	Brevard	-80.75962	28.090322	Wood	US HWY 192
1356780	Brevard	-80.81228	28.091887	Wood	US HWY 192
1356798	Brevard	-80.81032	28.079337	Wood	8055 US HWY 192
1356933	Volusia	-80.902735	28.982892	Wood	103 LOUISA DR
1357818	Putnam	-81.58164	29.59975	Wood	114 KYTE RD
1358457	Columbia	-82.79023	30.202583	Wood	9892 HWY 90
1359061	Indian River	-80.41076	27.619455	Wood	955 24TH AV
1359070	Indian River	-80.41624	27.609435	Wood	425 28TH AV
1360942	Palm Beach	-80.24803	26.696655	Wood	12813 13 ST
1360982	Indian River	-80.40283	27.61814	Wood	916 18TH AV
1360983	Indian River	-80.40279	27.617702	Wood	866 18TH AV
1360985	Indian River	-80.40415	27.622553	Wood	1691 11TH PL
1360986	Indian River	-80.40367	27.622565	Wood	1671 11TH PL
1360987	Indian River	-80.4031	27.622537	Wood	1651 11TH PL
1360993	Indian River	-80.40583	27.62211	Wood	20TH AV & 11TH ST
1360994	Indian River	-80.40696	27.623635	Wood	2036 12TH ST
1361004	Indian River	-80.40783	27.620825	Wood	1026 22ND AV
1364071	Brevard	-80.69533	28.128835	Wood	4301 PINE WOOD DR
1365057	Indian River	-80.48964	27.638062	Wood	1965 79TH AV
1366771	St. Johns	-81.28727	29.665042	Wood	10010 US 1
1367439	Flagler	-81.19043	29.419393	Wood	315 CR 330
1369286	Volusia	-81.12897	29.254288	Wood	N TYMBER CREEK RD
1369301	Palm Beach	-80.06239	26.861398	Wood	1912 ARDLEY RD
1369322	Flagler	-81.30613	29.502917	Wood	2795 CR 13
1374413	Putnam	-81.66262	29.653731	Wood	N PALM AVE
1374417	Putnam	-81.66239	29.652589	Wood	C/O N PALM AVE & BILL DING AVE
1374427	Putnam	-81.6627	29.652577	Wood	C/O N PALM AVE & WEAVER RD
1374485	Putnam	-81.66854	29.648419	Wood	ST JOHNS AVE
1376860	Brevard	-80.69143	28.06032	Wood	2931 CAVEL ST
1389826	Palm Beach	-80.08059	26.450735	Wood	646 SW 7TH ST

Final ATT Pole Abandonment List.xlsx

1390423	Indian River	-80.47982	27.625855	Wood	74 AV
1390495	Brevard	-80.81564	28.564833	Wood	1205 THOREAU ST
1392941	Indian River	-80.42111	27.624025	Wood	3436 12TH ST
1392943	Indian River	-80.42307	27.624452	Wood	1236 37TH AV
1392956	Indian River	-80.41406	27.614075	Wood	665 27TH AV
1392957	Indian River	-80.41542	27.612648	Wood	2795 6TH ST
1392963	Indian River	-80.43663	27.62091	Wood	4910 10TH ST
1392967	Indian River	-80.43803	27.620353	Wood	4950 10TH ST
1392970	Indian River	-80.43762	27.623373	Wood	4925 12TH ST
1392975	Indian River	-80.41544	27.609977	Wood	456 27TH DR
1392978	Indian River	-80.41536	27.612072	Wood	2795 6TH ST
1393199	Palm Beach	-80.32198	26.747057	Wood	17578 46 PL N
1393405	Brevard	-80.81302	28.564808	Wood	r/o 930 Rozen Ave
1397598	Volusia	-81.12777	29.266853	Wood	1929 LINVILLE RD
1397603	Volusia	-81.12719	29.268342	Wood	1906 HENDERSON RD
1397607	Volusia	-81.12735	29.270908	Wood	1905 DIMMERS RD
1398431	Brevard	-80.68409	28.074268	Wood	2230 WILCOX ST
1398458	Brevard	-80.67549	28.065338	Wood	721 LA VETA DR
1401450	Brevard	-80.74774	28.08284	Wood	SR 192
1403082	St. Johns	-81.25737	29.779497	Wood	6225 OCEAN SHORE BLVD
1410773	Brevard	-80.61042	28.302534	Wood	885 S BREVARD AVE
1421174	Palm Beach	-80.14732	26.681	Wood	6513 WALLIS RD
1422461	Putnam	-81.52413	29.624938	Wood	703 YELVINGTON RD.
1425459	Palm Beach	-80.06286	26.543595	Wood	260 NE 16 CT
1425808	Martin	-80.13911	27.04643	Wood	8536 MAY TERR
1425809	Martin	-80.1397	27.046435	Wood	8516 MAY TERR
1425810	Martin	-80.14098	27.046435	Wood	8416 MAY TERR
1425814	Martin	-80.14042	27.045222	Wood	8432 SE DUNCAN ST
1425822	Martin	-80.13913	27.045232	Wood	8552 SE DUNCAN ST
1425828	Martin	-80.12826	27.044755	Wood	12754 SE HOBE HILLS DR
1425835	Martin	-80.14938	27.037953	Wood	13608 SE FLORA AV
1426872	Palm Beach	-80.73223	26.680271	Wood	NW 2ND ST
1426873	Palm Beach	-80.71819	26.667783	Wood	NW 2ND ST
1428110	Volusia	-81.12968	29.273973	Wood	Airport Rd
1430705	Brevard	-80.71685	28.147819	Wood	2630 CLYDESDALE BLVD
1433185	Brevard	-80.80892	28.559463	Wood	705 CLEVELAND ST
1433565	Brevard	-80.80575	28.563758	Wood	4270 OSCEOLA RD
1434799	Brevard	-80.84564	28.557205	Wood	CALLE CORTO
1435068	Brevard	-80.83576	28.5634	Wood	2645 DRIFTWOOD DR
1435078	Brevard	-80.83876	28.5636	Wood	4290 GROVEWOOD LN
1435145	Brevard	-80.83968	28.566897	Wood	2930 MULBERRY DR
1435157	Brevard	-80.8268	28.554687	Wood	4835 WORTH AV
1435168	Brevard	-80.83073	28.554073	Wood	4840 WALTON AV
1437475	Palm Beach	-80.05754	26.53477	Wood	ST HWY 5
1437477	Palm Beach	-80.05734	26.534775	Wood	ST HWY 5
1437708	Brevard	-80.82644	28.554342	Wood	4855 WORTH AV
1437718	Brevard	-80.83075	28.55447	Wood	4820 WALTON AVE
1438364	Brevard	-80.80681	28.563312	Wood	r/o 4290 ALPINE LN
1438370	Brevard	-80.80784	28.561068	Wood	4445 ABBOT AV
1438371	Brevard	-80.80778	28.561883	Wood	4395 ABBOT AV
1438376	Brevard	-80.80457	28.558848	Wood	350 WILLOW ST
1438377	Brevard	-80.8051	28.559538	Wood	4480 ELLIS CIR

Final ATT Pole Abandonment List.xlsx

1438388	Brevard	-80.80122	28.578482	Wood	130 SEMINOLE AV
1438396	Brevard	-80.80084	28.576925	Wood	123 BERMUDA ST
1438632	Brevard	-80.80186	28.58417	Wood	2700 US1
1439577	Indian River	-80.40184	27.592651	Wood	20TH AVE SW
1439584	Indian River	-80.40184	27.591444	Wood	20TH AVE SW
1439605	Indian River	-80.40604	27.594898	Wood	2175 21ST CT SW
1439609	Indian River	-80.40604	27.595438	Wood	440 21ST CT SW
1439613	Indian River	-80.40603	27.595999	Wood	420 21ST CT SW
1439614	Indian River	-80.40603	27.59655	Wood	380 21ST CT SW
1439616	Indian River	-80.40603	27.5971	Wood	350 21ST CT SW
1439618	Indian River	-80.40602	27.597643	Wood	330 21ST CT SW
1439718	Brevard	-80.70069	28.179122	Wood	4406 TURTLE MOUND RD
1439722	Brevard	-80.70089	28.168668	Wood	4344 COUNTRY RD
1439724	Brevard	-80.70174	28.169722	Wood	4344 COUNTRY RD
1439769	Brevard	-80.69939	28.13199	Wood	1560 JOHN RODES BLV
1441299	Palm Beach	-80.14457	26.695945	Wood	1221 FERNLEA DR
1441302	Palm Beach	-80.14457	26.695054	Wood	1191 FERNLEA DR
1441405	Brevard	-80.80398	28.587635	Wood	145 JACKSON ST
1441575	Martin	-80.13706	27.045193	Wood	8682 SE DUNCAN ST
1442669	Volusia	-81.12934	29.271285	Wood	267 North Tymber Creek Road
1442684	Volusia	-81.12931	29.270498	Wood	251 North Tymber Creek Road
1444111	Martin	-80.12858	27.044722	Wood	12754 SE HOBE HILLS DR
1451539	Brevard	-80.69347	27.919433	Wood	a/f Kimberly Rd & MADDEN AVE
1453076	Brevard	-80.80216	28.572475	Wood	261 CORONADO BLVD
1453083	Brevard	-80.8089	28.584113	Wood	r/o 640 SUNRISE DR
1454775	Palm Beach	-80.06684	26.545935	Wood	1800 N SEACREST BLVD
1455354	Volusia	-81.06484	29.23179	Wood	1295 10TH ST
1457865	Palm Beach	-80.05688	26.720982	Wood	603 8TH ST
1457866	Palm Beach	-80.0569	26.721147	Wood	915 N ROSEMARY AVE
1457869	Palm Beach	-80.05686	26.72165	Wood	1001 N ROSEMARY AVE
1457870	Palm Beach	-80.05685	26.722072	Wood	1007 N ROSEMARY AVE
1457874	Palm Beach	-80.05682	26.722845	Wood	1117 N ROSEMARY AVE
1458420	St. Lucie	-80.35779	27.308062	Wood	382 SW LAKEHURST DR
1458441	St. Lucie	-80.3545	27.308069	Wood	272 SW LAKEHURST DR
1458484	St. Lucie	-80.35012	27.311717	Wood	780 SW AIROSO BLVD
1460369	Brevard	-80.69394	28.27067	Wood	5050 KORBIN AVE
1460508	Martin	-80.12957	27.063932	Wood	11305 SE GOMEZ AVE
1460510	Martin	-80.1295	27.063744	Wood	11555 SE GOMEZ AVE
1460512	Martin	-80.12942	27.063568	Wood	11550 SE GOMEZ AVE
1460521	Martin	-80.12973	27.064237	Wood	11305 SE GOMEZ AVE
1460553	Martin	-80.13178	27.068984	Wood	9104 SE KINGSLEY ST
1460555	Martin	-80.132	27.069486	Wood	9197 SE MYSTIC COVE TER
1460558	Martin	-80.13204	27.06958	Wood	9197 SE MYSTIC COVE TER
1460561	Martin	-80.13213	27.069778	Wood	9185 SE MYSTIC COVE TER
1460563	Martin	-80.13229	27.07015	Wood	9173 SE MYSTIC COVE TER
1460565	Martin	-80.13235	27.070276	Wood	9161 SE MYSTIC COVE TER
1460566	Martin	-80.13256	27.070777	Wood	9020 SE YACHT CLUB CIR
1460583	Martin	-80.1346	27.075464	Wood	10350 SE JUPITER NARROWS DR
1460593	Martin	-80.13499	27.076382	Wood	10390 SE JUPITER NARROWS DR
1460609	Martin	-80.13642	27.07967	Wood	10050 SE OSPREY POINTE DR
1460610	Martin	-80.13654	27.07996	Wood	10050 SE OSPREY POINTE DR
1461062	Brevard	-80.80169	28.572545	Wood	249 CORONADO BLVD

Final ATT Pole Abandonment List.xlsx

1461067	Brevard	-80.80025	28.572427	Wood	208 PINEDO DR
1461088	St. Johns	-81.25826	29.77931	Wood	6231 COSTANERO RD.
1461119	St. Johns	-81.25541	29.77498	Wood	6400 BROWARD ST.
1464067	Putnam	-81.5969	29.47185	Wood	147 MARLIN RD
1464108	Putnam	-81.60293	29.469918	Wood	188 MARLIN RD
1464110	Putnam	-81.60376	29.469915	Wood	206 MARLIN RD
1464120	Putnam	-81.60618	29.469855	Wood	219 MARLIN RD
1464124	Putnam	-81.60742	29.4698	Wood	228 MARLIN RD
1465303	Brevard	-80.81743	28.564832	Wood	1360 THOREAU ST
1470701	St. Lucie	-80.37789	27.369012	Wood	5255 NW MILNER DR
1470702	St. Lucie	-80.37738	27.36863	Wood	5237 NW MILNER DR
1471649	Putnam	-81.578	29.60238	Wood	CENTRAL AVE
1472905	Brevard	-80.68181	27.941017	Wood	416 OSMOSIS DR
1473256	Brevard	-80.68264	27.931143	Wood	438 FELTON ST
1473346	Brevard	-80.6879	27.928548	Wood	a/f 2766 FLEMING AVE
1474862	Flagler	-81.27079	29.481835	Wood	CR 13
1474935	St. Lucie	-80.37565	27.318168	Wood	
1474940	St. Lucie	-80.37638	27.318085	Wood	ST LUCIE BLV
1477667	St. Johns	-81.31415	29.78798	Wood	R/O 221 DEPORTIVO DR.
1477668	St. Johns	-81.31412	29.78729	Wood	R/O 237 DEPORTIVO DR.
1484365	Indian River	-80.44613	27.710195	Wood	58TH AVE
1484375	Indian River	-80.44928	27.704651	Wood	61ST ST
1485411	Brevard	-80.68996	28.031777	Wood	282 Emerson Dr
1485769	Brevard	-80.70008	28.082567	Wood	1655 JOHN RODES BLVD
1485786	Brevard	-80.68542	28.070195	Wood	2355 BRANDON AV;
1485789	Brevard	-80.68473	28.069428	Wood	2425 GREEN ST
1485791	Brevard	-80.67356	28.068413	Wood	3100 MILWAUKEE AV
1489478	Indian River	-80.44732	27.612715	Wood	58TH AV
1494351	Putnam	-81.66992	29.478064	Wood	OAK ST
1494417	Putnam	-81.67198	29.482259	Wood	CR 309
1494444	Putnam	-81.67239	29.485998	Wood	CR 309
1495542	St. Lucie	-80.37596	27.523102	Wood	4900 TREE TOP TRL
1495556	St. Lucie	-80.3981	27.512417	Wood	4180 KINGS HWY
1495597	Brevard	-80.77156	28.36663	Wood	STRATFORD DR
1498903	Indian River	-80.44543	27.719168	Wood	69th ST
1500715	Brevard	-80.77137	28.382888	Wood	RANGE RD
1505592	Palm Beach	-80.08274	26.782495	Wood	1695 N 25TH CT
1505755	Brevard	-80.78441	28.091965	Wood	SR 192
1507925	Martin	-80.13798	27.046432	Wood	8636 MAY TERR
1510468	St. Lucie	-80.40779	27.339322	Wood	NW TOPAZ WAY
1510470	St. Lucie	-80.40857	27.339118	Wood	NW TOPAZ WAY
1510774	Brevard	-80.81652	28.566328	Wood	4115 LEJUNE AV
1510776	Brevard	-80.8162	28.564805	Wood	1230 THOREAU ST
1510845	Brevard	-80.77137	28.366628	Wood	RANGE RD
1513080	Indian River	-80.41289	27.615118	Wood	735 26TH AV
1513084	Palm Beach	-80.10042	26.583972	Wood	420 CHEYENNE DR
1523577	Indian River	-80.48354	27.632363	Wood	16TH MANOR
1523579	Indian River	-80.48344	27.633312	Wood	16TH MANOR
1529144	Palm Beach	-80.12585	26.566383	Wood	SW COR HYPOLUXO FARMS RD
1533457	Brevard	-80.75089	28.365755	Wood	WILSON RD AND PALM AV
1534292	Indian River	-80.44673	27.711842	Wood	5810 65TH ST
1534347	Indian River	-80.44868	27.711855	Wood	65TH ST

0

Final ATT Pole Abandonment List.xlsx

1534348	Indian River	-80.44905	27.711857	Wood	65TH ST	
1534356	Indian River	-80.43493	27.711872	Wood	65TH ST	
1537638	Brevard	-80.76088	28.374928	Wood	1402 R/O COLLEGE AV	
1538064	Palm Beach	-80.1308	26.589933	Wood	Lantana and Cadillac	
1538105	Palm Beach	-80.13068	26.593777	Wood	5644 Cadillac Dr	
1539677	Brevard	-80.77467	28.368327	Wood	902 CANAL DR	
1539682	Brevard	-80.7737	28.368347	Wood	2536 COCONUT DR	
1539687	Brevard	-80.77322	28.368352	Wood	2526 COCOANUT DR	
1540271	Brevard	-80.6418	28.153525	Wood	1325 F/O HIAWATHA ST	
1540279	Brevard	-80.64901	28.169252	Wood	1710 DIXIE WY	
1540504	Seminole	-81.27555	28.794327	Wood	802 R/O WEST 20TH STREET	
1541263	Volusia	-81.08284	29.151067	Wood		0
1541265	Volusia	-81.08251	29.150422	Wood		0
1541267	Volusia	-81.08225	29.150097	Wood		0
1541354	Volusia	-81.07868	29.142653	Wood		0
1555194	Brevard	-80.75824	28.374947	Wood	1790 R/O DIXON BV, FIELD	
1555848	Brevard	-80.64843	28.172152	Wood	300 LIVE OAK LN	
1555856	Brevard	-80.64987	28.172133	Wood	316 LIVE OAK LN	
1555894	Brevard	-80.65568	28.171647	Wood	2017 POST RD	
1562559	St. Lucie	-80.51584	27.264875	Wood	HENNIS AV	
1566566	St. Johns	-81.55656	30.047417	Wood	3703 W COUNTY ROAD 210	
1567382	Volusia	-81.06751	29.042706	Wood	UNK TOMOKA FARMS RD	
1569394	Flagler	-81.3838	29.423562	Wood	755 CR 2006	
1569398	Flagler	-81.3877	29.422358	Wood	977 CR 2006	
1569399	Flagler	-81.36847	29.42343	Wood	160 CR 2006	
1583704	Palm Beach	-80.14755	26.516352	Wood	JOG PALM DR AND JOG RD	
1583929	Martin	-80.11675	26.986892	Wood	10205 COUNTY LINE RD	
1583934	Martin	-80.16369	27.037775	Wood	13697 SE POWERLINE AVE	
1583939	Martin	-80.11696	26.985692	Wood	10205 COUNTY LINE RD	
1583943	Martin	-80.16007	27.036137	Wood	7000 SE 138 ST	
1583949	Martin	-80.16349	27.037763	Wood	13697 SE POWERLINE AVE	
1588574	Indian River	-80.45699	27.741222	Wood	81st St.	
1588651	Indian River	-80.45411	27.741245	Wood	81st St.	
1591488	Palm Beach	-80.14586	26.453948	Wood	W ATLANTIC AVE	
1591489	Palm Beach	-80.14598	26.453962	Wood	W ATLANTIC AVE	
1595826	Indian River	-80.51139	27.766494	Wood	SR 510 200	
1597117	Flagler	-81.20197	29.616108	Wood	3 SEMINOLE AVE	
1597121	Flagler	-81.19279	29.617252	Wood	6 JOHNSON BEACH WAY	
1597734	Brevard	-80.64686	28.171762	Wood	4007 N HIGHWAY 1	
1597738	Brevard	-80.65488	28.18776	Wood	4865 N HIGHWAY 1	
1597741	Brevard	-80.6561	28.189545	Wood	4915 N HIGHWAY 1	
1597768	Brevard	-80.67079	28.224823	Wood	6597 N HIGHWAY 1	
1598562	Palm Beach	-80.11189	26.643788	Wood	2270 S MILITARY TRL	
1598577	Palm Beach	-80.1089	26.642867	Wood	4281 FOREST LN	
1598594	Palm Beach	-80.09314	26.637482	Wood	212 GREENBRIER DR	
1599107	Brevard	-80.58998	27.873368	Wood	1699 MICCO RD	
1601135	Volusia	-81.0374	29.247679	Wood	1100 RIVERSIDE DR	
1611186	Indian River	-80.38661	27.74236	Wood	A1A	
1611191	Indian River	-80.38696	27.74305	Wood	A1A	
1611203	Indian River	-80.38981	27.748537	Wood	A1A	
1611209	Indian River	-80.39038	27.749707	Wood	A1A	
1611211	Indian River	-80.39062	27.750118	Wood	A1A	

Final ATT Pole Abandonment List.xlsx

1611212	Indian River	-80.39079	27.750475	Wood	A1A
1611213	Indian River	-80.39099	27.750845	Wood	A1A
1611215	Indian River	-80.39119	27.75123	Wood	A1A
1611224	Indian River	-80.3936	27.755313	Wood	A1A
1612913	Palm Beach	-80.13034	26.932681	Wood	Lost Villas Bush Rd
1612926	Palm Beach	-80.1319	26.932194	Wood	6547 N Chasewood T13
1613019	Palm Beach	-80.13181	26.932618	Wood	Chasewood Plaza
1617550	Indian River	-80.48011	27.631737	Wood	74 AV ON 16 ST
1622063	Indian River	-80.43067	27.675312	Wood	45 ST (1ST POLE W/O 43 CT
1622076	Indian River	-80.4565	27.682642	Wood	6345 49 ST (1ST POLE E/O
1622081	Indian River	-80.41957	27.678722	Wood	3305 A/F 47 ST
1622093	Indian River	-80.42216	27.675673	Wood	4565 36 AV (S/O HOUSE)
1622121	Indian River	-80.4628	27.700715	Wood	5875 66 AV (FRONT YARD)
1625914	Palm Beach	-80.17131	26.351938	Wood	22860 Windsor Wood CT
1626052	Palm Beach	-80.08405	26.653897	Wood	PRAIRIE RD / CHEROKEE CT
1626058	Palm Beach	-80.08728	26.649462	Wood	1880 S CONGRESS AV
1628657	Volusia	-81.06837	29.088192	Wood	TOMOKA FARMS RD.
1629561	Palm Beach	-80.08472	26.633999	Wood	3001 ALICE DR
1629779	Indian River	-80.47755	27.67356	Wood	7275 45 ST
1640769	Palm Beach	-80.14921	26.671675	Wood	406 ELAINE RD
1640809	Indian River	-80.39911	27.764397	Wood	A1A
1640813	Indian River	-80.39948	27.76517	Wood	A1A
1640814	Indian River	-80.39979	27.765813	Wood	A1A
1640817	Indian River	-80.4007	27.767573	Wood	A1A
1640820	Indian River	-80.4012	27.768582	Wood	A1A
1640823	Indian River	-80.40196	27.770082	Wood	A1A
1640860	Indian River	-80.4137	27.792422	Wood	A1A
1642096	St. Lucie	-80.43992	27.445039	Wood	445 Campbell Rd
1642102	St. Lucie	-80.43982	27.446494	Wood	201 Campbell Rd
1644017	Indian River	-80.44555	27.662493	Wood	5745 39 ST
1644044	Flagler	-81.19279	29.590528	Wood	SR AIA
1645381	Indian River	-80.4628	27.699457	Wood	5875 66 AV
1647168	Palm Beach	-80.1156	26.587112	Wood	6091 61ST ST S
1650694	Palm Beach	-80.07094	26.882232	Wood	14011 PARADISE POINT RD
1650695	Palm Beach	-80.07138	26.882275	Wood	14011 PARADISE POINT RD
1650697	Palm Beach	-80.07165	26.88229	Wood	2561 OLD DONALD ROSS RD
1650730	Palm Beach	-80.05992	26.861305	Wood	1768 ARDLEY RD
1652329	St. Johns	-81.53077	29.989223	Wood	1 POLE SE OF LOC 220
1653703	Martin	-80.17289	27.103875	Wood	8240 SE SWEET BAY AV
1654689	Palm Beach	-80.09095	26.544794	Wood	N Congress Av
1654742	Palm Beach	-80.09022	26.550022	Concrete	N Congress Av
1656933	Volusia	-81.19594	28.890325	Wood	2560 India Boulevard
1676368	Brevard	-80.65002	27.987422	Wood	499 ALESIO AVE
1676517	Brevard	-80.66297	27.987295	Wood	3070 JUPITER BLVD
1676543	Brevard	-80.67834	27.98738	Wood	2556 JUPITER BLVD
1676545	Brevard	-80.67924	27.98737	Wood	TREEMONT AVE & JUPITER BL
1676547	Brevard	-80.67983	27.98738	Wood	500 TREEMONT AVE
1676552	Brevard	-80.68165	27.987355	Wood	507 WHITEHALL AVE
1676555	Brevard	-80.68259	27.987348	Wood	502 WHITEHALL AVE
1676559	Brevard	-80.68352	27.987388	Wood	TROY RD & JUPITER BLVD
1676561	Brevard	-80.68394	27.987338	Wood	TROY RD & JUPITER BLVD
1676572	Brevard	-80.68703	27.98731	Wood	2270 JUPITER BLVD

Final ATT Pole Abandonment List.xlsx

1676577	Brevard	-80.68841	27.98731	Wood	c/o Jupiter Blvd & Garvey Rd
1676578	Brevard	-80.68895	27.98733	Wood	GARVEY RD & JUPITER BLVD
1676579	Brevard	-80.68976	27.987328	Wood	797 BRYANT RD
1676581	Brevard	-80.69021	27.987407	Wood	798 BRYANT RD
1676583	Brevard	-80.69073	27.987578	Wood	598 TOPEKA RD
1676586	Brevard	-80.69116	27.98781	Wood	TOPEKA RD & JUPITER BLVD
1676587	Brevard	-80.69154	27.988077	Wood	2158 JUPITER BLVD
1676590	Brevard	-80.69188	27.988392	Wood	2138 JUPITER BLVD
1676593	Brevard	-80.69234	27.988908	Wood	2118 JUPITER BLVD
1676595	Brevard	-80.69261	27.989253	Wood	2098 JUPITER BLVD
1676596	Brevard	-80.69293	27.989602	Wood	2078 JUPITER BLVD
1676598	Brevard	-80.69379	27.99067	Wood	2018 JUPITER BLVD
1678141	Palm Beach	-80.1156	26.642883	Wood	2364 SUNSET DR
1678145	Palm Beach	-80.13672	26.642982	Wood	2380 SHERWOOD FOREST BLV
1678146	Palm Beach	-80.13671	26.6432	Wood	23680 SHERWOOD FOREST BLV
1678531	Palm Beach	-80.65979	26.813127	Wood	663 E 7TH ST
1678535	Palm Beach	-80.66142	26.813152	Wood	688 S BARFIELD HWY
1678538	Palm Beach	-80.66201	26.812867	Wood	468 E 7TH ST
1678553	Palm Beach	-80.66323	26.812838	Wood	346 E 7TH ST
1678554	Palm Beach	-80.66396	26.812833	Wood	230 E 7TH ST
1678556	Palm Beach	-80.66446	26.812972	Wood	198 E 7TH ST
1678561	Palm Beach	-80.66554	26.813788	Wood	S LAKE AVE & MCCLURE RD
1678562	Palm Beach	-80.66566	26.814048	Wood	S LAKE AVE & MCCLURE RD
1678563	Palm Beach	-80.66573	26.814338	Wood	S LAKE AVE & MCCLURE RD
1678566	Palm Beach	-80.66568	26.814835	Wood	S LAKE AVE & MCCLURE RD
1678582	Palm Beach	-80.66639	26.81294	Wood	707 MCCLURE RD
1678583	Palm Beach	-80.66619	26.813122	Wood	W 7TH ST & MCCLURE RD
1678587	Palm Beach	-80.66613	26.813183	Wood	W 7TH ST & MCCLURE RD
1678589	Palm Beach	-80.66595	26.813343	Wood	W 7TH ST & MCCLURE RD
1678647	Palm Beach	-80.66746	26.81654	Wood	298 W DR MARTIN LUTHER KING
1678653	Palm Beach	-80.66688	26.816527	Wood	230 W DR MARTIN LUTHER KING
1681703	Martin	-80.28532	27.234658	Wood	NW BAY COLONY DR/NW BRITT
1682585	Brevard	-80.62702	27.989652	Wood	COMMUNITY COLLEGE PKWY
1682664	Brevard	-80.63469	27.986608	Wood	SAN FILIPPO DR
1683122	Indian River	-80.46595	27.77688	Wood	SHUMAN DR
1683239	Brevard	-80.76458	28.408097	Wood	620 S. INDUSTRY RD
1683880	St. Lucie	-80.36086	27.463477	Wood	3508 AVE N
1686232	Brevard	-80.74174	28.35814	Wood	923 FERN AV
1689852	Palm Beach	-80.11558	26.643457	Wood	2339 SUNRISE DR
1689877	Palm Beach	-80.11842	26.646028	Wood	2135 E CAROL CIR
1693982	Brevard	-80.60922	28.305835	Wood	701 S ORLANDO
1696486	Palm Beach	-80.13898	26.514852	Wood	El Clair Ranch Road
1696494	Palm Beach	-80.139	26.515528	Wood	El Clair Ranch Road
1702503	Brevard	-80.75553	28.404158	Wood	U.S 1 AND BEAU GESTE RD
1702646	Volusia	-81.05217	29.316552	Wood	1010 OCEAN SHORE BLVD
1702707	Volusia	-81.04919	29.310473	Wood	WEDGEWOOD CIR
1702838	Volusia	-81.04497	29.302273	Wood	421 A1A
1702848	Volusia	-81.0446	29.3016	Wood	402 OCEANSHORE BLVD
1702849	Volusia	-81.04428	29.300885	Wood	A1A #100 S/O NEPTUNE AV
1702951	Volusia	-81.04983	29.299138	Wood	NEPTUNE AV NEC N HALIFAX
1704938	Brevard	-80.68422	27.961097	Wood	FALLS CHURCH ST SW
1705514	Putnam	-81.55755	29.707565	Wood	191 FEDERAL POINT RD.

Final ATT Pole Abandonment List.xlsx

1706625	Brevard	-80.64864	27.98625	Wood	1964 EMERSON DR SE
1706647	Brevard	-80.64866	27.991238	Wood	1744 EMERSON DR SE
1706669	Brevard	-80.64867	27.994708	Wood	1612 EMERSON DR SE
1706692	Brevard	-80.64868	27.99913	Wood	1490 EMERSON DR
1706694	Brevard	-80.64871	27.999528	Concrete	1480 EMERSON DR
1706696	Brevard	-80.64867	27.999982	Concrete	1460 EMERSON DR
1706699	Brevard	-80.64863	28.000505	Wood	1440 EMERSON DR
1706701	Brevard	-80.64865	28.000932	Concrete	1430 EMERSON DR
1706705	Brevard	-80.64863	28.001358	Wood	1400 EMERSON DR
1706707	Brevard	-80.64847	28.001953	Concrete	1370 EMERSON DR
1706710	Brevard	-80.64816	28.002493	Wood	1350 EMERSON DR
1713453	Martin	-80.19938	27.142053	Wood	51200 SE EBBTIDE AVE
1715953	Volusia	-81.0634	29.301708	Wood	N BEACH ST AND SANCHEZ AV
1716853	Palm Beach	-80.66658	26.820585	Wood	245 W 3RD ST
1716855	Palm Beach	-80.66655	26.820757	Wood	3RD ST & RARDIN AVE
1716859	Palm Beach	-80.66655	26.821045	Wood	W 3RD ST & RARDIN AVE
1716861	Palm Beach	-80.66653	26.821312	Wood	W 3RD ST & RARDIN AVE
1716927	Palm Beach	-80.6618	26.82352	Wood	124 CYPRESS AVE
1716934	Palm Beach	-80.6618	26.822435	Wood	190 CYPRESS AVE
1716935	Palm Beach	-80.66182	26.822017	Wood	462 E 2ND ST
1716938	Palm Beach	-80.66182	26.821522	Wood	232 CYPRESS AVE
1716941	Palm Beach	-80.66182	26.82142	Wood	240 CYPRESS AVE
1716943	Palm Beach	-80.66183	26.821165	Wood	260 CYPRESS AVE
1716946	Palm Beach	-80.66179	26.820913	Wood	272 CYPRESS AVE
1716950	Palm Beach	-80.66182	26.820612	Wood	272 CYPRESS AVE
1716960	Palm Beach	-80.66065	26.823847	Wood	556 E 1ST ST
1716991	Palm Beach	-80.66132	26.818003	Wood	407 S BARFIELD HWY
1717006	Palm Beach	-80.66133	26.816097	Wood	515 S BARFIELD HWY
1717009	Palm Beach	-80.66135	26.815153	Wood	565 S BARFIELD HWY
1717068	Palm Beach	-80.66948	26.820092	Wood	278 PARKVIEW CT
1717107	Palm Beach	-80.66948	26.820373	Wood	272 PARKVIEW CT
1717167	Palm Beach	-80.66657	26.822324	Wood	181 RARDIN AVE
1718177	Seminole	-81.26688	28.778618	Wood	100-198 East 27th Street
1718181	Seminole	-81.26729	28.778627	Wood	100 East 27th Street
1718183	Seminole	-81.26774	28.778663	Wood	100 East 27th Street
1718190	Seminole	-81.26808	28.778647	Wood	112-164 West 27th Street
1718192	Seminole	-81.26854	28.778652	Wood	166-198 West 27th Street
1718200	Seminole	-81.27093	28.778645	Wood	2638 South Elm Avenue
1718235	Seminole	-81.27544	28.778088	Concrete	2700-3026 U.S 17
1718243	Seminole	-81.27593	28.777367	Wood	2706 South Orlando Drive
1719435	Brevard	-80.80978	28.56586	Wood	4200 THOR AV
1719438	Brevard	-80.80987	28.560588	Wood	775 DELMAR CT
1719440	Brevard	-80.8098	28.567027	Wood	4045 JUPITER AV
1719442	Brevard	-80.8098	28.567848	Wood	780 OLEANDER PL
1719443	Brevard	-80.80867	28.56224	Wood	4370 ABBOT AV
1719446	Brevard	-80.80981	28.566833	Wood	4045 JUPITER AV
1719449	Brevard	-80.80913	28.561025	Wood	750 DELMAR CT
1719451	Brevard	-80.80811	28.564307	Wood	635 KNOX MCRAE DR
1720611	St. Johns	-81.32247	29.82755	Wood	3575 US1
1722299	Brevard	-80.6455	28.00982	Concrete	c/o AMERICANA BLVD & Emerson Dr
1722360	Brevard	-80.65282	28.00988	Wood	698 AMERICANA BLVD
1722362	Brevard	-80.65227	28.009903	Wood	722 AMERICANA BLVD

Final ATT Pole Abandonment List.xlsx

1722403	Brevard	-80.64806	28.00987	Wood	722 AMERICANA BLVD
1731882	Brevard	-80.6325	28.126798	Wood	1221 JASMINE ST
1731883	Brevard	-80.63216	28.120907	Wood	890 ADGER SMITH LN
1734458	Volusia	-80.85982	28.864183	Wood	287 W Halifax Ave
1734556	Volusia	-80.8513	28.865508	Wood	123 US 1
1743026	Palm Beach	-80.06634	26.395163	Concrete	4515 S Ocean Blvd
1743538	Flagler	-81.22329	29.515088	Wood	WHITEVIEW PKWY AND BELLE
1744363	St. Lucie	-80.37321	27.22668	Wood	SW PORT ST LUCIE BLVD & S
1745535	Flagler	-81.11445	29.451683	Wood	F/O 2404 S CENTRAL AVE
1746162	St. Lucie	-80.3101	27.245187	Wood	SE Monte Vista St and W o
1746169	St. Lucie	-80.31009	27.246012	Wood	SE Monte Vista St and W o
1746170	St. Lucie	-80.31008	27.246433	Wood	SE Monte Vista St and W o
1746171	St. Lucie	-80.3101	27.246822	Wood	SE Monte Vista St and W o
1746173	St. Lucie	-80.31006	27.24723	Wood	SE Monte Vista St and W o
1746174	St. Lucie	-80.31008	27.247668	Wood	SE Monte Vista St and W o
1746177	St. Lucie	-80.31029	27.248625	Wood	SE Monte Vista St and W o
1746178	St. Lucie	-80.31034	27.249033	Wood	SE Monte Vista St and W o
1746180	St. Lucie	-80.31035	27.249423	Wood	SE Monte Vista St and W o
1746181	St. Lucie	-80.31026	27.249813	Wood	SE Monte Vista St and W o
1746183	St. Lucie	-80.31006	27.250413	Wood	SE Monte Vista St and W o
1746184	St. Lucie	-80.31006	27.250853	Wood	SE Monte Vista St and W o
1746185	St. Lucie	-80.31005	27.251287	Wood	SE Monte Vista St and W o
1750152	St. Lucie	-80.35936	27.467107	Wood	R/O 3404 AVE R (1 POLE E/O BUILDIN
1751104	Brevard	-80.68816	27.992414	Wood	WALMSLEY ST ON GARVEY RD
1751133	Brevard	-80.68817	27.996488	Wood	WHITE CLOUD ST ON GARVEY
1751141	Brevard	-80.68817	27.9972	Wood	TONI ST AND GARVEY RD
1751147	Brevard	-80.68813	27.99881	Wood	MALABAR RD ON GARVEY RD
1751204	Brevard	-80.6962	27.999113	Wood	WHITE RD ON MALABAR RD
1751212	Brevard	-80.69682	27.999117	Wood	WHITE RD ON MALABAR RD
1752634	Palm Beach	-80.06261	26.732623	Wood	EAST PKWY AND 20TH ST
1752647	Palm Beach	-80.06141	26.732617	Wood	NE C/O 1010 20TH ST
1752650	Palm Beach	-80.06114	26.73259	Wood	20TH AND TAMARIND
1754916	Volusia	-81.17879	28.854275	Wood	Doyle Rd, N side of
1755083	Volusia	-81.19781	28.859858	Wood	Doyle Rd, N side of
1755183	Volusia	-81.19644	28.871228	Wood	Sheyrl Dr, 1 Pole North o
1755238	Volusia	-81.18747	28.854492	Wood	112 S Courtland Blvd, NE C/O
1756260	Flagler	-81.22442	29.50928	Wood	RAE DR
1756462	Flagler	-81.21994	29.494712	Wood	BELLE TERRE PKWY
1761286	Brevard	-80.76686	28.40387	Wood	TRI CITY AV FROM GREENSBO
1761350	Volusia	-80.84292	28.831167	Wood	741 US 1
1763608	Brevard	-80.64685	28.169365	Wood	F/O 1616 DIXIE WY
1764219	Palm Beach	-80.05936	26.73253	Wood	C/O DIVISION AND 20TH ST
1764604	Brevard	-80.65472	28.017803	Wood	800 SEPTMENBER AVE R/O
1764612	Brevard	-80.65713	28.017858	Wood	603 HURST RD
1764614	Brevard	-80.65778	28.017767	Wood	EMERSON DR NE 215' N/O HU
1764617	Brevard	-80.65819	28.017897	Wood	EMERSON DR NE 340' N/O HU
1764618	Brevard	-80.6586	28.01808	Wood	EMERSON DR NE 505' N/O HU
1764621	Brevard	-80.65912	28.018535	Wood	730 EMERSON DR NE
1764625	Brevard	-80.65962	28.018992	Wood	720 EMERSON DR NE
1764645	Brevard	-80.66056	28.021922	Wood	670 EMERSON DR NE N/O
1765892	Brevard	-80.62239	28.118112	Wood	F/O 668 BANYAN DR
1771815	Putnam	-81.57816	29.600516	Wood	KYLE RD ON SR-100

Final ATT Pole Abandonment List.xlsx

1771829	Putnam	-81.57565	29.600021	Wood	SAN MATEO RD ON E STATE H	
1771894	Putnam	-81.57936	29.602669	Wood	OLD SAN MATEO RD ON CENTR	
1774571	St. Lucie	-80.37236	27.222416	Wood	SW PSL BLVD & HAMBERLAND	
1777278	Brevard	-80.64876	28.130427	Wood	1400 EAU GALLIE BLVD	
1782981	Brevard	-80.86492	28.667533	Wood	R/O 2529 PINE AVE ON SPRUCE ST	
1785301	Brevard	-80.74666	28.34733	Wood	903 GEORGIA AVE	
1789113	Brevard	-80.63809	28.078503	Wood	1001 W NEW HAVEN AVE	
1789153	Brevard	-80.64127	28.078357	Wood	1185 W NEW HAVEN AVE	
1789157	Brevard	-80.64126	28.079612	Wood	56 NW IRWIN AVE	
1789165	Brevard	-80.64372	28.07865	Wood	1355 W NEW HAVEN AVE	
1789167	Brevard	-80.64411	28.078772	Wood	1385 W NEW HAVEN AVE	
1789212	Brevard	-80.65306	28.078755	Wood	1955 W NEW HAVEN AVE	
1791822	Volusia	-80.98795	29.13712	Wood	F/O 409 ORANGE AVE	
1791834	Volusia	-80.98728	29.138418	Wood	F/O 301 OAK ST	
1791877	Volusia	-80.96023	29.13584	Wood	F/O 3903 S ATLANTIC AVE	
1792731	Brevard	-80.77799	28.479045	Wood	R/O 991 BARCLAY DR	
1794898	Brevard	-80.74717	28.39371	Wood	R/O 335 BELLAIRE DR	
1794907	Brevard	-80.74471	28.388548	Wood	R/O 232 BERKSHIRE RD	
1794912	Brevard	-80.74438	28.388558	Wood	R/O 219 BROADVIEW DR	
1794913	Brevard	-80.74361	28.388603	Wood	R/O 207 BROADVIEW DR	
1794930	Brevard	-80.73832	28.370893	Wood	805 CRESTVIEW RD, MH PARK, R/	
1794933	Brevard	-80.73823	28.37173	Wood	805 CRESTVIEW RD, MH PARK, R/	
1795745	Palm Beach	-80.09536	26.701106	Wood	F/O 1608 SEMINOLE BLVD	
1795750	Palm Beach	-80.09534	26.701435	Wood	3526 HIAWATHA AVE	
1795753	Palm Beach	-80.09533	26.701853	Wood	SEMINOLE N/O HIAWATHA AV	
1795756	Palm Beach	-80.09532	26.702186	Wood	NOKOMIS & SEMINOLE S/E/C	
1795759	Palm Beach	-80.09529	26.702617	Wood	F/O 1420 SEMINOLE BLVD	
1795761	Palm Beach	-80.09533	26.702794	Wood	120' S/O WESTGATE AVE ON	
1795799	Palm Beach	-80.09526	26.704191	Wood	NE C/O CHEROKEE AVE AND S	
1796627	Volusia	-81.06795	29.066612	Wood	LUDLOW BLVD. & TOMOLA FAR	
1796981	Martin	-80.14325	27.078828	Wood	PETTWAY ST 460' E/O FED H	
1796984	Martin	-80.14261	27.079015	Wood	8384 SE PETTWAY ST	
1796988	Martin	-80.14178	27.079355	Wood	8314 SE PETTWAY ST	
1796992	Martin	-80.14133	27.079465	Wood		8344
1796995	Martin	-80.14055	27.079727	Wood	8428 SE PETTWAY ST	
1796999	Martin	-80.13983	27.079967	Wood	8464 SE PETTWAY ST	
1797002	Martin	-80.13908	27.080222	Wood	8523 SE PETTWAY ST	
1797011	Martin	-80.13769	27.0807	Wood	PETTWAY 200' W/O GOMEZ AV	
1797988	St. Lucie	-80.33122	27.272595	Wood	REAR OF 614 SE CHAPMAN AV	
1798791	Brevard	-80.74835	28.370075	Wood	R/O 1211 ALAMANDA LN	
1798995	Brevard	-80.87216	28.666343	Wood	4412 STATE ROAD 46	
1799095	Volusia	-81.1848	28.865465	Wood	Courtland Blvd, W side of	
1799141	Volusia	-81.1789	28.87031	Wood	Courtland Blvd, S side of	
1799150	Volusia	-81.17839	28.871382	Wood	Courtland Blvd, E side of	
1799164	Volusia	-81.17837	28.874515	Wood	Courtland Blvd & Glen Haven Dr, SE C/	
1800023	Indian River	-80.44946	27.674162	Wood	R/O 4456 60 AV	
1800026	Indian River	-80.44877	27.673178	Wood	5875 SKYLINE LN	
1800030	Indian River	-80.44655	27.661438	Wood	3745 58 AV	
1800801	Indian River	-80.44384	27.69739	Wood	A/F 5755 BENT PINE DR	
1800811	Indian River	-80.42947	27.680355	Wood	SE COR 43 AV / 48 ST	
1807807	Indian River	-80.4527	27.682623	Wood	49 ST (1ST POLE W/O 61 CI	
1807826	Indian River	-80.43056	27.677938	Wood	R/O 4645 43 CT	

Final ATT Pole Abandonment List.xlsx

1807836	Indian River	-80.42036	27.6844	Wood	50 PL W/O 33 AV (R/O UNI
1811662	Brevard	-80.60346	28.400005	Wood	R/O 208 CORAL DR
1812383	Brevard	-80.66766	28.215032	Wood	6370 N. US 1, MH PARK, R/
1812386	Brevard	-80.65241	28.178698	Wood	R/O 4440 UTICA CIR
1814854	Flagler	-81.20207	29.618273	Wood	28 CHEROKEE AVE
1816009	Brevard	-80.75608	28.381425	Wood	1636 RUTH ST
1816021	Palm Beach	-80.06632	26.395401	Concrete	I/O S OCEAN BLVD & RUSSELL DR
1819137	Volusia	-80.98309	29.129707	Wood	AT NW CORNER OF E ORCHARD
1819141	Volusia	-80.9823	29.129709	Wood	AT NW CORNER OF E ORCHARD
1819201	Volusia	-80.9784	29.124911	Wood	AT SW CORNER OF RIDGEWOOD
1819204	Volusia	-80.97915	29.124771	Wood	238' W OF SW CORNER OF RI
1819221	Volusia	-80.98177	29.124764	Wood	125' W OF INTERSECTION OF
1819250	Volusia	-80.98418	29.121156	Wood	125' W OF INTERSECTION OF
1819260	Volusia	-80.98173	29.121163	Wood	124' W OF INTERSECTION OF
1819304	Volusia	-80.98512	29.124755	Wood	157' W OF INTERSECTION OF
1819310	Volusia	-80.98616	29.124482	Wood	219' SW OF INTERSECTION O
1820247	Volusia	-81.06449	29.326723	Wood	1490 JOHN ANDERSON HWY
1820278	Volusia	-81.06371	29.32453	Wood	1399 1399 JOHN ANDERSON DR
1820289	Volusia	-81.06327	29.32315	Wood	1348 JOHN ANDERSON DR CF
1820290	Volusia	-81.06316	29.322848	Wood	JOHN ANDERSON & LONGWOOD
1820291	Volusia	-81.06256	29.322966	Wood	146 BRENDALE DR
1820294	Volusia	-81.06298	29.322322	Wood	1310 JOHN ANDERSON DR
1820302	Volusia	-81.06251	29.321168	Wood	1282 JOHN ANDERSON
1820424	Volusia	-81.06227	29.32067	Wood	1258 JOHN ANDERSON DR
1820430	Volusia	-81.06215	29.320422	Wood	1258 JOHN ANDERSON DR
1820453	Volusia	-81.05352	29.319407	Wood	1625 SW/C/O BROOKS RD AND OCEA
1820466	Volusia	-81.05667	29.32585	Wood	OCEAN SHORE #450 S PALM
1820471	Volusia	-81.05635	29.325222	Wood	1625 OCEAN SHORE & HIBISCUS DR
1820488	Volusia	-81.05574	29.32396	Wood	1275 OCEAN SHORE BLVD
1820510	Volusia	-81.05384	29.320188	Wood	1150 OCEANSHORE BLVD
1821166	Palm Beach	-80.14755	26.504082	Wood	W/S JOG RD 5TH POLE N/O C
1821183	Palm Beach	-80.14761	26.50236	Wood	W/S JOG RD 1ST POLE N/O C
1825406	Brevard	-80.72701	28.317643	Wood	857 WESTPORT DR
1826873	Palm Beach	-80.15738	26.671637	Wood	377 CLEARY RD
1827763	Brevard	-80.53321	27.924822	Wood	5670 BRABROOK AV
1828360	Volusia	-81.05894	29.28222	Wood	150 TOMOKA AVE
1833275	Brevard	-80.67736	28.28902	Wood	3888 S TROICAL TRL
1833746	Brevard	-80.80744	28.564245	Wood	625 KNOX MCRAE DR, R/O RE
1835128	Brevard	-80.76225	28.41958	Wood	3680 R/O WHITE TRAILER NEAR 38
1835700	Volusia	-81.05786	29.214238	Wood	740 FAIRMOUNT ROAD
1835778	Brevard	-80.76447	28.458135	Wood	302 ACORN ST
1836989	Brevard	-80.67213	28.203833	Wood	5702 N WICKHAM RD
1837015	Brevard	-80.67212	28.199848	Wood	5590 N WICKHAM RD
1837040	Brevard	-80.67216	28.194527	Wood	WICKHAM RD 2PL N/O PINEDA
1837042	Brevard	-80.67216	28.194208	Wood	NORTH C/O PINEDA CROSSING
1837057	Brevard	-80.67222	28.189557	Wood	N CONSTELLATION & WICKHAM
1838783	Volusia	-81.05586	29.210592	Wood	579 FAIRMOUNT ROAD
1838925	Volusia	-81.05607	29.227768	Wood	1305 VINE STREET
1839483	Brevard	-80.76425	28.458647	Wood	S/W CORNER GARVIN ST AND
1839485	Brevard	-80.76507	28.45863	Wood	R/O 310 RONALD ST
1840288	Palm Beach	-80.05863	26.646978	Wood	WINN DIXIE PALM COAST PLZ
1840292	Palm Beach	-80.05862	26.647353	Wood	S DIXIE AT PLM COAST PLZ

Final ATT Pole Abandonment List.xlsx

1840310	Palm Beach	-80.0586	26.648233	Wood	7719 S DIXIE
1840322	Palm Beach	-80.05857	26.649432	Wood	R/O 7617 S DIXIE
1840361	Palm Beach	-80.05652	26.646175	Wood	GREGORY RD 71' W/O C/L OF
1840369	Palm Beach	-80.05646	26.646171	Wood	N/E/C S DIXIE & GREGORY
1840754	St. Lucie	-80.34606	27.408507	Wood	2101 ELIZABETH AV
1841385	Volusia	-81.04144	29.222648	Wood	EAST SIDE OF 106 EDWARDS
1844064	Brevard	-80.6565	28.121761	Wood	2145 SARNO RD
1844069	Brevard	-80.65849	28.121751	Wood	2260 SARNO RD
1844105	Brevard	-80.6648	28.121725	Wood	2588 SARNO RD
1844108	Brevard	-80.66633	28.121723	Wood	N/W/C/O SARNO RD & PEEL S
1844122	Brevard	-80.66981	28.121714	Wood	2853 SARNO RD
1844128	Brevard	-80.66996	28.121714	Wood	2854 SARNO R
1844131	Brevard	-80.67028	28.121712	Wood	2854 SARNO R
1844133	Brevard	-80.67062	28.121711	Wood	2942 SARNO RD
1844165	Brevard	-80.68485	28.121148	Wood	2ND POLE E/O LANDFILLSARN
1844167	Brevard	-80.68497	28.121146	Wood	3379 SARNO RD ENT TO TANS
1844174	Brevard	-80.68496	28.11922	Wood	3379 SARNO RD #TRANSFER S
1844216	Brevard	-80.68587	28.121109	Wood	3379 SARNO R
1845632	Flagler	-81.20812	29.584918	Wood	SW C/O CIMMARON DR & COLL
1845650	Flagler	-81.2092	29.587654	Wood	C/O CIMMARON DR & CONCORD
1845659	Flagler	-81.21015	29.590103	Wood	41 CIMMARON DR
1845666	Flagler	-81.21031	29.590457	Wood	45 CIMMARON DR
1845673	Flagler	-81.21043	29.590717	Wood	47 CIMMARON DR
1845674	Flagler	-81.2106	29.591208	Wood	51 CIMMARON DR
1845676	Flagler	-81.21076	29.591598	Wood	55 CIMMARON DR
1845678	Flagler	-81.21094	29.592162	Wood	29 CENTURY LN
1845681	Flagler	-81.2111	29.592623	Wood	61 CIMMARON DR
1845683	Flagler	-81.21109	29.593045	Wood	67 CIMMARON DR
1845684	Flagler	-81.21103	29.593438	Wood	71 CIMMARON DR
1845687	Flagler	-81.21092	29.593775	Wood	75 CIMMARON DR
1845689	Flagler	-81.21051	29.593972	Wood	77 CIMMARON DR
1845690	Flagler	-81.20977	29.59412	Wood	74 CIMMARON DR
1845691	Flagler	-81.20939	29.594227	Wood	78 CIMMARON DR
1845693	Flagler	-81.20843	29.594528	Wood	86 CIMMARON DR
1845701	Flagler	-81.20756	29.594776	Wood	92 CIMMARON DR
1845706	Flagler	-81.20672	29.595003	Wood	100 CIMMARON DR
1845712	Flagler	-81.20594	29.595257	Wood	106 CIMMARON DR
1847646	Flagler	-81.23384	29.574887	Wood	14 Birchview Pl
1847651	Flagler	-81.23445	29.575788	Wood	4 Birchview Pl
1847666	Flagler	-81.23582	29.578226	Wood	71 Birchwood Dr
1847728	Flagler	-81.2435	29.582136	Wood	south side of bridge Bir
1847774	Flagler	-81.24382	29.581895	Wood	intersection across 85 Bi
1847870	Flagler	-81.24635	29.580202	Wood	66 Bird of Paradise
1847874	Flagler	-81.24701	29.580089	Wood	63 Bird of Paradise
1848093	Flagler	-81.2516	29.578659	Wood	23 Bird of Paradise Dr
1849153	Volusia	-81.02956	29.232785	Wood	RIVERSIDE DR S/O 3RD ST
1849554	Martin	-80.26926	27.173308	Wood	1167 SW SPRUCE ST
1849740	Volusia	-81.02827	29.23031	Wood	2ND POLE S/O 2ND ST ON RI
1849764	Volusia	-81.02627	29.227433	Wood	C/O NORTH BEACH ST AND PI
1849765	Volusia	-81.02605	29.227077	Wood	1ST POLE S/O PIERCE AVE O
1849770	Volusia	-81.02561	29.226258	Wood	2nd POLE S/O KINGSTON AVE
1849771	Volusia	-81.0255	29.225952	Wood	C/O KNIGHT PL AND N. BEAC

Final ATT Pole Abandonment List.xlsx

1849793	Volusia	-81.02477	29.224422	Wood	4th POLE S/O MADISON AVE
1849795	Volusia	-81.02459	29.224103	Wood	6th POLE S/O MADISON AVE
1849799	Volusia	-81.02429	29.223463	Wood	C/O N. ST AND N. BEACH ST
1849800	Volusia	-81.02421	29.223133	Wood	2ND POLE S/O N. ST ON N.
1849833	Volusia	-81.02372	29.222067	Wood	1ST POLE S/O ARLINGTON AV
1849846	Volusia	-81.0234057	29.22124309	Wood	1ST POLE N/O E. FAIRVIEW
1849865	Volusia	-81.02434	29.220705	Concrete	F/O 125 FAIRVIEW AVE
1849870	Volusia	-81.02454	29.22077	Wood	C/O 136 FAIRVIEW AVE
1849948	Volusia	-81.02864	29.21721	Wood	1ST POLE W/O N SEAGRAVE S
1850161	Palm Beach	-80.18901	26.628465	Wood	3rd PL E/O INTERSECTION O
1850173	Palm Beach	-80.18769	26.628465	Wood	5th PL E/O INTERSECTION O
1850827	Putnam	-81.55942	29.50599	Wood	102 CRESCENT LAKE DR.
1850828	Putnam	-81.57497	29.505953	Wood	119 POMONA LANDING RD.
1850832	Putnam	-81.57595	29.505902	Wood	119 POMONA LANDING RD.
1851870	Brevard	-80.69014	28.263933	Wood	200 PAINT ST #F/O
1851876	Brevard	-80.68959	28.26395	Wood	PAINT ST #R/R W/S
1853801	Putnam	-81.68034	29.490633	Wood	F/O 116 PARADISE DR
1853815	Putnam	-81.66361	29.481408	Wood	F/O 601 9TH AV
1853826	Putnam	-81.66725	29.480038	Wood	A/F 633 PALMETTO ST
1853828	Putnam	-81.67418	29.479445	Wood	N/W CORNER ASHTON CIR AND
1853830	Putnam	-81.67407	29.479103	Wood	F/O 605 FRONT ST
1855094	Brevard	-80.6736	28.231352	Wood	6485 S US HWY 1
1855096	Brevard	-80.6737	28.231595	Wood	6485 S US HWY 1 #PARKING
1855100	Brevard	-80.67391	28.232067	Wood	6485 S US HWY1 # PARKING
1855101	Brevard	-80.67407	28.232473	Wood	6485 S US HWY 1 #PK LOT N
1855133	Brevard	-80.67494	28.234627	Wood	6395 S US HWY 1
1855149	Brevard	-80.67525	28.235388	Wood	S US HWY 1 #A/F FRIENDSHI
1855274	Brevard	-80.6847	28.254973	Wood	5841 S US HWY 1
1855293	Brevard	-80.6871	28.25975	Wood	5695 S US HWY 1 #S PROP L
1855321	Brevard	-80.68942	28.265918	Wood	5565 S US HWY 1
1855335	Brevard	-80.6901	28.267707	Wood	5355 S US HWY 1 #RIVERWAL
1855337	Brevard	-80.6906	28.268998	Wood	S US HWY 1 & ROCKLEDGE DR
1855450	Putnam	-81.62358	29.475148	Wood	F/O AND 3RD FEEDER POLE E
1855648	Putnam	-81.57879	29.484703	Wood	161 TOMPKINS RD.
1855650	Putnam	-81.57403	29.483465	Wood	107 CHEROKEE LN.
1857622	St. Lucie	-80.37585	27.273153	Wood	901 SW HARVARD ST
1859159	Volusia	-81.04373	29.221162	Wood	875 MASON AVE
1859164	Volusia	-81.04289	29.221542	Wood	855 MASON AVE
1859202	Volusia	-81.03549	29.22466	Wood	545 MASON AVE
1859687	Brevard	-80.75657	28.411632	Wood	R/O 154 Vangaurd Cir
1859689	Brevard	-80.75903	28.41752	Wood	515 LOUIS DR
1862601	Brevard	-80.76896	28.475952	Wood	R/O 6691 US 1
1862616	Brevard	-80.77787	28.477075	Wood	565 ARABELLA LN
1862617	Brevard	-80.77497	28.476545	Wood	601 ALCAZAR AV
1862619	Brevard	-80.77405	28.476513	Wood	601 ALOHA AV
1862994	Brevard	-80.88178	28.647795	Wood	4770 GUIL DR
1863036	Brevard	-80.8816	28.651907	Wood	A/F 2006 TURPENTINE RD
1865207	Palm Beach	-80.22208	26.743424	Wood	11418 Orange Grove Blvd
1865650	Palm Beach	-80.25546	26.751533	Wood	13441 N 50th St
1865694	Brevard	-80.74581	28.36396	Wood	R/O 601 N. CAROLINA AV
1865716	Brevard	-80.75086	28.370262	Wood	R/O 1011 MONTCLAIR RD
1866230	Brevard	-80.604643	28.070288	Wood	2517 LIPSCOMB ST

Final ATT Pole Abandonment List.xlsx

1867694	Palm Beach	-80.11191	26.679152	Wood	136 North Military Trail
1869035	Putnam	-81.60656	29.583977	Wood	2 POLE N/O C/L OF HORSELA
1869781	St. Johns	-81.26712	29.81802	Wood	272' S OF INTERSECTION OF
1869791	St. Johns	-81.27081	29.824682	Wood	153' E OF INTERSECTION OF
1873401	Indian River	-80.44373	27.67044	Wood	R/O 4236 57TH AV
1873712	Brevard	-80.68377	28.127855	Wood	A/F 3550 EAU GALLIE BLVD
1874100	Brevard	-80.66622	28.128668	Wood	B/H 2669 SADLER LN
1874109	Brevard	-80.66668	28.12865	Wood	B/H 2681 SADLER LN
1874461	St. Lucie	-80.35157	27.269147	Wood	REAR OF 262 SW AUBUDON AV
1874710	Brevard	-80.69216	27.951659	Wood	1ST POLE S/O BANYAN ST /M
1879746	Putnam	-81.5631	29.478718	Wood	105 LAKE TR.
1881449	Brevard	-80.75513	28.365565	Concrete	725 CLEARLAKE DR
1882056	Putnam	-81.67381	29.476402	Wood	S/W CORNER MCLURE ST AND
1882062	Putnam	-81.67368	29.474582	Wood	F/O 1005 FRONT ST
1882065	Putnam	-81.67697	29.469922	Wood	120 RIVERBEND RD
1882066	Putnam	-81.67736	29.469438	Wood	128 RIVERBEND RD
1882069	Putnam	-81.68137	29.468292	Wood	128 BEECHERS POINT DR
1885767	Brevard	-80.7468	28.402297	Wood	R/O 3408 INDIAN RIVER DR
1885790	Brevard	-80.74533	28.390327	Wood	R/O 216 COQUINA DR
1887696	Brevard	-80.62141	28.071615	Wood	2420 BABCOCK ST S
1887698	Brevard	-80.62244	28.07156	Wood	18 EDGEWOOD DR
1887699	Brevard	-80.62321	28.071567	Wood	2415 RUFFNER RD
1887701	Brevard	-80.62376	28.071613	Wood	2401 COUNTRY CLUB RD
1887703	Brevard	-80.62406	28.071615	Wood	2401 COUNTRY CLUB RD
1887705	Brevard	-80.62436	28.071555	Wood	2503 COUNTRY CLUB RD
1887707	Brevard	-80.62491	28.0716	Wood	2415 COUNTRY CLUB RD
1887708	Brevard	-80.62628	28.07136	Concrete	305 EDGEWOOD DR
1887710	Brevard	-80.62758	28.071333	Concrete	2501 MANORWOOD DR
1887712	Brevard	-80.62835	28.0714	Concrete	2500 MANORWOOD DR
1887713	Brevard	-80.62878	28.071407	Wood	2500 2500 MANORWOOD DR
1887716	Brevard	-80.62896	28.071402	Wood	501 EDGEWOOD DR
1887719	Brevard	-80.62958	28.071395	Concrete	507 EDGEWOOD DR
1887720	Brevard	-80.63024	28.071407	Wood	601 EDGEWOOD DR
1887724	Brevard	-80.6317	28.07141	Wood	609 EDGEWOOD DR
1887727	Brevard	-80.63275	28.07141	Wood	707 EDGEWOOD DR
1887729	Brevard	-80.63304	28.071403	Wood	707 EDGEWOOD DR
1887732	Brevard	-80.63478	28.0714	Wood	2501 ARISTOCRAT DR
1887738	Brevard	-80.63631	28.071412	Wood	2563 SOUTHERN CT
1887744	Brevard	-80.63705	28.071435	Wood	2512 SOUTHERN CT
1887750	Brevard	-80.63806	28.070883	Wood	2510 DAIRY RD
1887753	Brevard	-80.63807	28.07052	Wood	3008 ELIZABETH ST
1887755	Brevard	-80.63803	28.069993	Wood	3009 ELIZABETH ST
1887774	Brevard	-80.64224	28.071623	Wood	380 DORSET DRS
1887793	Brevard	-80.64386	28.069847	Wood	r/o 475 PARK HILL BLVD
1887803	Brevard	-80.63804	28.073222	Wood	2400 DAIRY RD
1887805	Brevard	-80.63807	28.073768	Wood	2350 DAIRY RD
1887823	Brevard	-80.63807	28.078193	Concrete	1001 NEW HAVEN AVE W
1888790	Brevard	-80.7739	28.471857	Wood	1061 ARON ST
1888792	Brevard	-80.77316	28.471088	Wood	1099 ARON ST
1891498	Brevard	-80.85301	28.664948	Wood	1p n/o W Main St on Mimssub Rd
1893688	Volusia	-81.02804	29.216878	Wood	2ND POLE S/O MULALLY ST O
1893720	Volusia	-81.02767	29.216212	Wood	345 N SEGRAVE ST

Final ATT Pole Abandonment List.xlsx

1894422	Brevard	-80.62286	28.416624	Wood	SNAPPER RD. 925' W. GROUP	
1900523	Brevard	-80.78591	28.345364	Wood	C/O PLUCKBAUM RD & TUCKE	
1902262	Volusia	-81.05746	29.273748	Wood	364 U.S. 1; Ormond Beach;	
1902349	Volusia	-81.06091	29.280504	Wood	86-88 U.S. 1; Ormond Beac	
1902354	Volusia	-81.06269	29.280665	Wood	242-272 Tomoka Avenue; Or	
1902543	Volusia	-81.0613	29.281255	Wood	241 Tomoka Avenue; Ormond	
1902551	St. Johns	-81.32209	29.915576	Wood	45' E AT BAY VIEW DR & SA	
1902560	St. Johns	-81.32184	29.914013	Wood	S AT CORNER OF CENTER ST.	
1902618	Volusia	-81.06276	29.280738	Wood	45-99 South Perrott Drive	
1902625	Volusia	-81.06111	29.280895	Wood	72-84 South Yonge Street;	
1902647	St. Johns	-81.31704	29.914818	Wood	278' W OF MACARIS ST. & R	
1902686	St. Johns	-81.321	29.911312	Wood	70' N OF BISMUKE ST. & SA	
1902695	St. Johns	-81.32045	29.909526	Wood	360' S OF NELMAR AVE & SA	
1905435	Putnam	-81.64092	29.548737	Wood	C/O RIVERSIDE TR. AND IVA	
1905436	Putnam	-81.64092	29.547643	Wood	C/O FREEMONT CT. AND IVAN	
1905441	Putnam	-81.63892	29.558818	Wood	101 TALL PINE TRL	
1906062	Nassau	-81.60081	30.63057	Wood	S/W C/O SOWELL AND US HWY	
1906085	Nassau	-81.59995	30.629576	Wood	C/O CROSBY RD AND US HWY	
1906218	Nassau	-81.59592	30.628817	Wood	86258 Pinewood Drive; Yul	
1906737	Brevard	-80.66655	28.122688	Wood	2691 Pepper Avenue; Melbo	
1906762	Brevard	-80.66745	28.124224	Wood	Mollie Lane; Melbourne; F	
1906926	Brevard	-80.66747	28.128227	Wood	1309 Breeze Lane; Melbour	
1907067	Brevard	-80.66786	28.135748	Wood	2743 Aurora Road; Melbour	
1907070	Brevard	-80.66732	28.135749	Wood	2743 Aurora Road; Melbour	
1909551	Brevard	-80.67817	28.225669	Wood	6980-7012 North Wickham R	
1909641	Brevard	-80.67777	28.225693	Concrete	7007 North Wickham Road;	
1910348	Brevard	-80.69499	28.335782	Wood	255 Banana Blvd	
1910395	Brevard	-80.6986	28.33797	Wood	1080 Granada Avenue	
1910407	Brevard	-80.69977	28.33949	Wood	1000 Granada Avenue	
1910609	Brevard	-80.68782	28.332577	Wood	1408 Earl Drive	
1912317	Putnam	-81.5944	29.474145	Wood	125 KINGFISH	
1912524	St. Johns	-81.27954	29.756662	Wood	3RD POLE EAST OF SEACOVE	
1912846	St. Johns	-81.24574	29.74839	Wood	BETWEEN 7636-7642 A1A Sce	
1914409	Volusia	-81.03425	29.216375	Wood	C/O PLEASANT ST AND ROY A	
1921652	Brevard	-80.77906	28.40526	Wood	R/O AND 3RD FEEDER POLE E	
1921653	Brevard	-80.77799	28.405027	Wood	R/O AND 4TH FEEDER POLE E	
2332796	Brevard	-80.62002	28.063824	Wood	1-99 East University Boulevard; Melbo	
2341035	Palm Beach	-80.06284	26.764078	Wood	RR OF 617 W 1ST ST	
2343021	Putnam	-81.60012	29.502672	Wood	108 LAKE ST.	
2343028	Putnam	-81.59832	29.498273	Wood	201 PLEASANT ST.	
2343032	Putnam	-81.5976	29.516777	Wood	116 LAKE EDGE TRL.	
2343033	Putnam	-81.59742	29.502447	Wood	111 ROWE LN.	
2343043	Putnam	-81.59525	29.495333	Wood	108 PROSPECT ST.	
2356317	Brevard	-80.59834	28.165434	Wood	585 KALE ST	
2361636	Volusia	-81.04142	29.221795	Wood		801
2361638	Volusia	-81.04259	29.222147	Wood		810
2361644	Volusia	-81.05158	29.231885	Wood		710
2361657	Volusia	-81.04008	29.217168	Wood		845
2364282	Brevard	-80.60536	28.391247	Wood	104 Washington Avenue; Cape Canave	
2364284	Brevard	-80.59988	28.39206	Wood	8359 Rosalind Avenue; Cape Canaveral	
2365193	Palm Beach	-80.12556	26.628306	Wood	452 Martin Avenue; Greenacres; FL 33	
2365399	Volusia	-81.06897	29.240717	Wood	1401-1451 Derbyshire Road; Daytona I	

2365508	Brevard	-80.76752	28.43225	Wood	N/E CORNER CANAVERAL GROVES BLV
2365510	Brevard	-80.76749	28.432165	Wood	S/E CORNER CANAVERAL GROVES BLV
2365521	Brevard	-80.76991	28.439828	Wood	F/O 4236 DEVOE AV
2365522	Brevard	-80.76897	28.436882	Wood	F/O 401 PRATT PL
2365528	Brevard	-80.7697	28.43921	Wood	F/O 4230 DEVOE AV
2365534	Brevard	-80.76882	28.436375	Wood	A/F 4120 DEVOE AV
2365593	Brevard	-80.77124	28.431633	Wood	ON MORRIS AV 1ST LATERAL S/O CANA
2365611	Volusia	-81.07026	29.243056	Wood	1509 Derbyshire Road; Daytona Beach
2366445	Volusia	-81.06889	29.246367	Wood	1237-1277 Flomich Street; Daytona Be
2366494	Volusia	-81.06443	29.248236	Wood	1075-1083 Flomich Street; Holly Hill; F
2367712	Brevard	-80.61008	28.360122	Wood	4500-4598 North Banana River Boulev
2367831	Putnam	-81.60161	29.498592	Wood	236 PLEASANT ST.
2367847	Putnam	-81.60124	29.495573	Wood	C/O PALM AVE. AND RIDGE ST.
2367849	Putnam	-81.60122	29.501298	Wood	2ND POLE S/O 274 S. RAILROAD AVE.
2367857	Putnam	-81.60021	29.514243	Wood	C/O LAKE ST. AND LAKE BROWARD LN.
2367860	Putnam	-81.60021	29.500347	Wood	221 S. RAILROAD AVE.
2368009	Brevard	-80.6089	28.368942	Wood	5600 North Banana River Boulevard; C
2368012	Brevard	-80.6089	28.369333	Wood	5600 North Banana River Boulevard; C
2368238	Brevard	-80.6055	28.374179	Wood	6229-6259 North Atlantic Avenue; Cap
2370269	Palm Beach	-80.11411	26.620314	Wood	3855 South Military Trail
2371140	Palm Beach	-80.10887	26.66623	Wood	4200 Solar Avenue; West Palm Beach;
2372882	Palm Beach	-80.12263	26.5387	Wood	East side of S Military Trail, 3 Poles Nor
2373015	Palm Beach	-80.11548	26.538338	Wood	F/O 4557 Palo Verde Dr
2373016	Palm Beach	-80.1161	26.538103	Wood	F/O 4578 Palo Verde Dr
2373017	Palm Beach	-80.11673	26.538338	Wood	F/O 4633 Palo Verde Dr
2374968	Brevard	-80.61915	28.063803	Wood	151 East University Boulevard; Melbou
2375039	Brevard	-80.61565	28.063728	Wood	325 East University Boulevard; Melbou
2375047	Brevard	-80.61473	28.063709	Wood	E University Blvd/ Carlson Cir (SE Corne
2375084	Brevard	-80.6129	28.063669	Wood	501-713 East University Boulevard; Me
2375124	Brevard	-80.61025	28.063609	Wood	717 East University Boulevard; Melbou
2375148	Brevard	-80.60755	28.063572	Wood	12 South Grant Street; Melbourne; FL :
2375219	Brevard	-80.6057	28.063612	Wood	955 East University Boulevard; Melbou
2375224	Brevard	-80.60519	28.063645	Wood	955 East University Boulevard; Melbou
2375349	Brevard	-80.60893	28.068142	Wood	2700-2708 South Grant Street; Melbou
2375356	Brevard	-80.60891	28.069421	Wood	2598 South Grant Street; Melbourne; F
2375364	Brevard	-80.60929	28.069403	Wood	622 Burr Street; Melbourne; FL 32901;
2375468	Brevard	-80.60777	28.071542	Wood	718 Line Street; Melbourne; FL 32901;
2375484	Brevard	-80.60719	28.071339	Wood	2501 Canal Street; Melbourne; FL 3290
2375616	Brevard	-80.6048	28.071511	Wood	902-998 Line Street; Melbourne; FL 32
2375639	Brevard	-80.60457	28.071508	Wood	1006 Line Street; Melbourne; FL 32901
2375662	Brevard	-80.60464	28.071645	Wood	2425 Lipscomb Street; Melbourne; FL :
2375688	Brevard	-80.60423	28.071506	Wood	1006 Line Street; Melbourne; FL 32901
2375694	Brevard	-80.6039	28.071503	Wood	1008 Line Street; Melbourne; FL 32901
2375702	Brevard	-80.60356	28.071501	Wood	1010 Line Street; Melbourne; FL 32901
2375731	Brevard	-80.60304	28.071489	Wood	1100-1104 Line Street; Melbourne; FL
2375740	Brevard	-80.60264	28.071496	Wood	2301-2429 Solona Street; Melbourne;
2375783	Brevard	-80.60053	28.071758	Wood	2301-2499 Irwin Street; Melbourne; FL
2376411	Palm Beach	-80.06696	26.547729	Wood	1951 Northeast 1st Lane; Boynton Bea
2376414	Palm Beach	-80.06697	26.548138	Wood	1991 Northeast 1st Lane; Boynton Bea
2376420	Palm Beach	-80.06698	26.548565	Wood	2051 Northeast 1st Lane; Boynton Bea
2376422	Palm Beach	-80.06699	26.548979	Wood	2091 Northeast 1st Lane; Boynton Bea
2376424	Palm Beach	-80.067	26.549389	Wood	2131 Northeast 1st Lane; Boynton Bea

Final ATT Pole Abandonment List.xlsx

2376502	Palm Beach	-80.06704	26.551295	Wood	2260 Seacrest Boulevard; Boynton Bea
2376513	Palm Beach	-80.06705	26.55169	Wood	2280 Seacrest Boulevard; Boynton Bea
2376538	Palm Beach	-80.06708	26.552945	Wood	2451 Northeast 1st Lane; Boynton Bea
2376545	Palm Beach	-80.06709	26.553349	Wood	2481 Northeast 1st Lane; Boynton Bea
2376586	Palm Beach	-80.06701	26.554664	Wood	2671 Northeast 1st Street; Boynton Be
2376589	Palm Beach	-80.06683	26.555009	Wood	2731 Northeast 1st Street; Boynton Be
2376591	Palm Beach	-80.06667	26.555278	Wood	2760 Seacrest Boulevard; Boynton Bea
2376599	Palm Beach	-80.06646	26.555809	Wood	50 Ocean Parkway; Boynton Beach; FL
2376603	Palm Beach	-80.06648	26.556098	Wood	50 Ocean Parkway; Boynton Beach; FL
2376807	Brevard	-80.77247	28.460272	Wood	FROM US 1 WEST ON BROADWAY BLV
2376817	Brevard	-80.76568	28.435373	Wood	481 BUTLER LN
2376819	Brevard	-80.76563	28.433122	Wood	450 CANAVERAL GROVES BLVD, THRO
2376826	Brevard	-80.76239	28.463295	Wood	5570 US 1
2377320	Brevard	-80.67188	28.141707	Wood	2276 N Wickham Rd, FL 32935
2377895	Brevard	-80.67195	28.14779	Wood	2484 N Wickham Rd, Melbourne, FL 32
2378122	St. Johns	-81.33095	29.915872	Wood	2820 LEWIS SPEEDWAY
2378194	St. Johns	-81.33586	29.914817	Wood	1st POLE N/W JARDINE AVE ON STATE
2378328	St. Johns	-81.34372	29.916164	Wood	7th POLE N/W VARELLA AVE ON STATE
2378467	St. Johns	-81.35128	29.916695	Wood	C/O STATE HWY 16 AND N 4th ST
2378515	St. Johns	-81.35396	29.916913	Wood	1ST POLE N/O STATE HWY 16 ON N 7TH
2378562	St. Johns	-81.35842	29.916571	Wood	4th POLE N/W N 9TH ST ON STATE HW
2380004	Brevard	-80.67674	27.928548	Wood	250 FREDERICK ST. SW
2382194	Nassau	-81.53621	30.580569	Wood	200-3426 Dwight Drive
2382223	Nassau	-81.54026	30.581525	Wood	318-1360 Karen Walk
2385834	Brevard	-80.58151	28.102967	Wood	NW/C/O PATRICK DR W RIVIERA BLVD
2391003	St. Johns	-81.46674	29.965768	Wood	3970 CURRY RD.
2391150	Volusia	-81.04669	29.205338	Wood	R/O 309 DEELEY STREET
2392404	Seminole	-81.12396	28.641237	Wood	R/O 510 AVE E
2392428	Palm Beach	-80.30164	26.623512	Wood	3715 FLYING COW RANCH RD
2395225	Brevard	-80.56664	28.074036	Wood	R/O 602 MANGO DR
2395908	Volusia	-81.05176	29.22956	Wood	6TH ST 70E N. NOVA RD
2395919	Volusia	-81.05281	29.233057	Wood	835 8TH ST
2395926	Volusia	-81.05247	29.221028	Wood	1056 BRENTWOOD DR
2396140	Volusia	-81.04739	29.218062	Wood	R/O 740 N NOVA RD
2396179	Volusia	-81.05427	29.234857	Wood	R/O 1451 N NOVA RD
2396258	Volusia	-81.05623	29.23559	Wood	SWC 10TH ST & N. NOVA RD
2396267	Volusia	-81.03962	29.22129	Wood	801 FOREST LN SS
2396547	Brevard	-80.76942	28.436917	Wood	A/F 400 PRATT PL
2396920	Palm Beach	-80.14565	26.666189	Wood	6509-6511 Monmouth Road
2397813	Brevard	-80.76401	28.387873	Wood	R/O 2511 SUWANNEE DRIVE
2398226	Palm Beach	-80.168786	26.624952	Wood	
2399072	Palm Beach	-80.05757	26.662798	Wood	514 INDEPENDENCE RD
2399104	Palm Beach	-80.05637	26.659885	Wood	410 VALLEY FORGE RD
2399187	Palm Beach	-80.12233	26.628648	Wood	101-199 4th Street
2399196	Palm Beach	-80.12337	26.628683	Wood	241-299 4th Street
2399331	Palm Beach	-80.12159	26.623936	Wood	3679-3699 Haverhill Road
2399930	Volusia	-81.05032	29.224352	Wood	1012 3RD ST
2400958	Martin	-80.20936	27.215973	Wood	2-6 Wendy Lane
2403599	Brevard	-80.70039	28.363887	Concrete	203 S. Courtenay Pkwy
2403620	Brevard	-80.70039	28.364212	Concrete	205 S. Courtenay Pkwy
2407135	Volusia	-81.06474	29.285783	Wood	259 SELDEN AVE
2407147	Volusia	-81.06093	29.28122	Wood	73 US 1

0

Final ATT Pole Abandonment List.xlsx

2407763	St. Johns	-81.3636	29.927324	Wood	C/O Whitehouse Blvd on Woodlawn R
2407772	St. Johns	-81.36275	29.92622	Wood	F/O 1295 Woodlawn Road
2407781	St. Johns	-81.36248	29.925871	Wood	1st Pole S/O Blake St on Woodlawn Rd
2407785	St. Johns	-81.36203	29.925292	Wood	3rd Pole S/O Blake St on Woodlawn Rd
2407798	St. Johns	-81.36146	29.924522	Wood	5th Pole S/O Blake St on Woodlawn Rd
2407823	St. Johns	-81.36073	29.920565	Wood	15th Pole S/O Blake St on Woodlawn R
2407841	St. Johns	-81.36005	29.919463	Wood	R/O 30 TORREGROSA WAY
2407854	St. Johns	-81.36088	29.917335	Wood	F/O 1771 Woodlawn Rd
2408548	St. Johns	-81.3607	29.91593	Wood	1st Pole S/O State HWY 16 on Woodlawn
2408549	Columbia	-82.62599	30.187265	Wood	748 S.E. MONROE ST.
2408550	St. Johns	-81.36069	29.915413	Wood	2nd Pole S/O State HWY 16 on Woodlawn
2408552	Columbia	-82.62763	30.1872	Wood	664 S.E. MONROE ST.
2408557	Columbia	-82.62665	30.186507	Wood	297 S.E. AVALON AVE.
2408560	Columbia	-82.62795	30.184835	Wood	S.E. BAKER AVE
2408574	Columbia	-82.63097	30.183617	Wood	S.E. MCCRAY AVE.
2408575	Columbia	-82.63104	30.184415	Wood	421 S.E. MCCRAY AVE.
2408577	Columbia	-82.63097	30.184757	Wood	449 S.E. CAMP ST.
2415345	Indian River	-80.40397	27.583228	Wood	1110 18th Avenue Southwest
2415514	Palm Beach	-80.10399	26.67661	Wood	41-227 Kirk Road
2415573	Palm Beach	-80.1041	26.67381	Wood	245-299 Kirk Road
2417033	Columbia	-82.66665	30.196158	Wood	A/F 108 N.W. BRADY CIR.
2417392	St. Johns	-81.53402	29.91771	Wood	2441 CH ARNOLD RD.
2417828	Brevard	-80.60814	28.382497	Concrete	7128 Marbella Court
2418411	St. Johns	-81.31097	29.835713	Wood	302 WISTERIA RD.
2418905	Brevard	-80.60734	28.19251	Wood	360 North Lakeside Drive
2419759	Brevard	-80.59986	28.38689	Wood	421 Jackson Avenue
2419770	Brevard	-80.60159	28.381934	Wood	7165 Ridgewood Avenue
2419781	Brevard	-80.60106	28.381125	Wood	408 Lincoln Avenue
2420172	Palm Beach	-80.05422	26.559327	Wood	255' N/O 110 Via Villaggio Rd,South Fed
2420227	Palm Beach	-80.05372	26.565045	Wood	90' N/O 7540 U.S. 1
2420311	Palm Beach	-80.05344	26.571706	Wood	65' S/O Hypoluxo & South Federal High
2422697	Palm Beach	-80.16321	26.461389	Wood	14725 Hagen Ranch Road
2424129	Palm Beach	-80.06785	26.505543	Wood	2501 South Seacrest Boulevard
2424908	Putnam	-81.59378	29.526352	Wood	101 PEYTON PL.
2424928	Putnam	-81.5901	29.52298	Wood	120 PARKIN RD.
2424960	Putnam	-81.58528	29.499583	Wood	245 SISCO RD.
2425000	Putnam	-81.59142	29.498125	Wood	307 N. BROWARD AV.
2425008	Putnam	-81.59245	29.495785	Wood	104 WORCESTER RD.
2425012	Putnam	-81.58803	29.49577	Wood	223 WORCESTER RD.
2425015	Putnam	-81.58911	29.495768	Wood	212 WORCESTER RD.
2426914	St. Lucie	-80.36629	27.294366	Wood	634 Southwest Carter Avenue
2426918	St. Lucie	-80.3653	27.294365	Wood	610 Southwest Carter Avenue
2428680	Indian River	-80.39058	27.586631	Wood	NW/C/O 910 8th Court Southwest
2429127	Volusia	-80.90634	28.977654	Wood	1053 Beulah Drive
2429640	Palm Beach	-80.13813	26.622314	Wood	Sherwood Forest Boulevard
2429662	Palm Beach	-80.13809	26.623089	Wood	Sherwood Forest Boulevard
2429677	Palm Beach	-80.13804	26.624155	Wood	Sherwood Forest Boulevard
2429682	Palm Beach	-80.138	26.624889	Wood	Sherwood Forest Boulevard
2429684	Palm Beach	-80.13799	26.625132	Wood	Sherwood Forest Boulevard
2429685	Palm Beach	-80.13797	26.62558	Wood	Sherwood Forest Boulevard
2429720	Palm Beach	-80.13778	26.629335	Wood	Sherwood Forest Boulevard
2429722	Palm Beach	-80.13777	26.629651	Wood	Sherwood Forest Boulevard

Final ATT Pole Abandonment List.xlsx

2429945	Martin	-80.17506	27.213804	Wood	Stuart Beach Entry and Driveway
2429953	Martin	-80.17531	27.214211	Wood	Stuart Beach Entry and Driveway
2432135	St. Lucie	-80.36098	27.28402	Wood	449-461 Southwest Voltair Terrace
2432160	St. Lucie	-80.3589	27.284787	Wood	382-388 Southwest Voltair Terrace
2432162	St. Lucie	-80.35844	27.284981	Wood	362 Southwest Voltair Terrace
2432163	St. Lucie	-80.35801	27.285179	Wood	352 Southwest Voltair Terrace
2432164	St. Lucie	-80.35756	27.285372	Wood	332 Southwest Voltair Terrace
2433519	Palm Beach	-80.14788	26.651333	Wood	6611-6629 Forest Hill Boulevard
2433522	Palm Beach	-80.14817	26.651329	Wood	6631-6745 Forest Hill Boulevard
2433569	Palm Beach	-80.14876	26.651325	Wood	6631-6745 Forest Hill Boulevard
2433584	Palm Beach	-80.14935	26.651321	Wood	6631-6745 Forest Hill Boulevard
2433588	Palm Beach	-80.14992	26.651315	Wood	6631-6745 Forest Hill Boulevard
2433595	Palm Beach	-80.15083	26.65133	Concrete	6761-6799 Forest Hill Boulevard
2433610	Palm Beach	-80.15164	26.651296	Wood	Forest Hill Blvd
2435763	Volusia	-80.92619	29.08449	Wood	Beach St.
2435772	Volusia	-80.92597	29.083829	Wood	4898 South Atlantic Avenue
2435797	Volusia	-80.92513	29.082366	Wood	4907 South Atlantic Avenue
2435840	Volusia	-80.9261	29.084214	Wood	4894 South Atlantic Avenue
2435933	Volusia	-80.92662	29.085029	Wood	4888 South Atlantic Avenue
2435996	Volusia	-80.93142	29.089647	Wood	2-24 Inlet Harbor Road
2436024	Volusia	-80.93386	29.089936	Wood	58-60 Inlet Harbor Road
2436120	Volusia	-80.93494	29.096053	Wood	4715-4717 South Atlantic Avenue
2436184	Volusia	-80.93581	29.097276	Wood	4699 South Atlantic Avenue
2436188	Volusia	-80.93616	29.09778	Wood	4693 South Atlantic Avenue
2436523	St. Johns	-81.3177	29.840048	Wood	225 JASMINE RD.
2437171	Brevard	-80.70047	28.368674	Concrete	SW C/O N COURTENAY CITRUS BLV
2438022	Indian River	-80.46285	27.697398	Wood	5801-5817 66th Avenue
2438037	Indian River	-80.46221	27.6974	Wood	6600-6698 57th Street
2438122	Indian River	-80.46296	27.697266	Wood	6700-6742 57th Street
2438292	Palm Beach	-80.06846	26.557202	Wood	271 Northwest 28th Avenue
2438510	Palm Beach	-80.06827	26.55733	Wood	245 Northwest 2nd Street
2439061	Volusia	-80.94096	29.099615	Wood	4645-4685 South Peninsula Drive
2439159	Volusia	-80.93993	29.09789	Wood	4691 South Peninsula Drive
2439169	Volusia	-80.93983	29.09772	Wood	4701-4711 South Peninsula Drive
2439209	Volusia	-80.93917	29.096545	Wood	4713-4715 South Peninsula Drive
2439246	Volusia	-80.93892	29.096099	Wood	4719 South Peninsula Drive
2439255	Volusia	-80.93872	29.095743	Wood	4717 South Peninsula Drive
2439262	Volusia	-80.93841	29.095239	Wood	4717-4735 South Peninsula Drive
2439289	Volusia	-80.93735	29.093382	Wood	4759 South Peninsula Drive
2439296	Volusia	-80.93713	29.093025	Wood	4765 South Peninsula Drive
2439321	Volusia	-80.9367	29.092298	Wood	4777-4781 South Peninsula Drive
2439360	Volusia	-80.93475	29.08884	Wood	4816-4818 South Peninsula Drive
2439402	Volusia	-80.93368	29.08674	Wood	4840-4848 South Peninsula Drive
2439410	Volusia	-80.93387	29.086191	Wood	4836 South Peninsula Drive
2439448	Volusia	-80.93094	29.083676	Wood	4875-4899 South Peninsula Drive
2439457	Volusia	-80.93059	29.083297	Wood	95 Beach Street
2439466	Volusia	-80.93032	29.082669	Wood	4901-4903 South Peninsula Drive
2439478	Volusia	-80.92981	29.081783	Wood	4907 South Peninsula Drive
2439482	Volusia	-80.92966	29.081533	Wood	4911-4915 South Peninsula Drive
2439484	Volusia	-80.92945	29.08115	Wood	4911-4915 South Peninsula Drive
2439486	Volusia	-80.92922	29.080753	Wood	4921 South Peninsula Drive
2439490	Volusia	-80.92903	29.08037	Wood	4921 South Peninsula Drive

Final ATT Pole Abandonment List.xlsx

2439492	Volusia	-80.92895	29.08021	Wood	4921 South Peninsula Drive
2439514	Volusia	-80.9274	29.084116	Wood	47 Beach Street
2440300	Brevard	-80.60669	28.08407	Wood	821-875 Silver Palm Avenue
2440307	Brevard	-80.60808	28.084109	Wood	1509-1559 Waverly Place
2440350	Brevard	-80.60601	28.084533	Wood	1506 U.S. 1
2440364	Brevard	-80.60575	28.08335	Wood	820-844 East Seminole Avenue
2440946	Volusia	-81.05636	29.081785	Wood	6TH POLE SOUTH OF TAYLOR RD, ON S
2440949	Volusia	-81.05606	29.081575	Wood	7TH POLE SOUTH OF TAYLOR RD, ON S
2440950	Volusia	-81.05547	29.081123	Wood	8TH POLE SOUTH OF TAYLOR RD, ON S
2441093	Volusia	-81.04664	29.09571	Wood	4TH POLE PAST FOREST PRESERVE BLV
2441113	Volusia	-81.04417	29.098315	Wood	5TH POLE EAST OF CRANES LAKES BLV
2441118	Volusia	-81.04378	29.098705	Wood	7TH POLE EAST OF CRANES LAKES BLV
2441121	Volusia	-81.04339	29.099077	Wood	8TH POLE EAST OF CRANES LAKES BLV
2441123	Volusia	-81.04315	29.099395	Wood	9TH POLE EAST OF CRANES LAKES BLV
2441137	Volusia	-81.04034	29.101278	Wood	3RD POLE PAST DECCARRD BLVD, ON T
2441139	Volusia	-81.03927	29.101765	Wood	5TH POLE PAST DECCARRD BLVD, ON T
2441890	Volusia	-81.05286	29.220078	Wood	160 OAKWOOD DRIVE
2445101	Brevard	-80.60203	28.075606	Wood	2226 South Harbor City Boulevard
2445104	Brevard	-80.602	28.075455	Wood	2226 South Harbor City Boulevard
2445121	Brevard	-80.60177	28.074433	Wood	2308 South Harbor City Boulevard
2445133	Brevard	-80.60167	28.073977	Wood	2340-2400 U.S. 1
2445139	Brevard	-80.60148	28.073193	Wood	2402-2404 South Harbor City Boulevar
2445156	Brevard	-80.60126	28.072298	Wood	2414 South Harbor City Boulevard
2445164	Brevard	-80.6012	28.072055	Wood	2418 South Harbor City Boulevard
2445167	Brevard	-80.60109	28.07159	Wood	2480-2498 Florida 5
2445171	Brevard	-80.60102	28.071293	Wood	2500-2534 U.S. 1
2445177	Brevard	-80.60095	28.071004	Wood	2500-2534 U.S. 1
2445183	Brevard	-80.60092	28.070877	Wood	2536-2558 U.S. 1
2445184	Brevard	-80.60081	28.070432	Wood	2528 South Harbor City Boulevard
2445192	Brevard	-80.60075	28.070185	Wood	2568-2590 U.S. 1
2445234	Brevard	-80.60005	28.068244	Wood	1300-1302 Jernigan Avenue
2445242	Brevard	-80.59933	28.066917	Wood	1300-1398 Powell Avenue
2445255	Brevard	-80.59919	28.066671	Wood	2800 South Harbor City Boulevard
2445261	Brevard	-80.59904	28.066393	Wood	2800 South Harbor City Boulevard
2445266	Brevard	-80.59883	28.066	Wood	2814 South Harbor City Boulevard
2445290	Brevard	-80.59857	28.065543	Wood	2818 South Harbor City Boulevard
2445298	Brevard	-80.59828	28.065098	Wood	2906 South Harbor City Boulevard
2445307	Brevard	-80.59775	28.064361	Wood	2909-2943 U.S. 1
2445414	Brevard	-80.59397	28.060624	Wood	3180 Dixie Highway Northeast
2445420	Brevard	-80.59415	28.060498	Wood	3160 Dixie Highway Northeast
2445423	Brevard	-80.59364	28.060322	Wood	2580 Clinton Drive Northeast
2445437	Brevard	-80.59335	28.060058	Wood	3208-3238 U.S. 1
2445439	Brevard	-80.59307	28.059807	Wood	2581-2599 Vernon Drive Northeast
2445449	Brevard	-80.5927	28.059466	Wood	3276 U.S. 1
2445453	Brevard	-80.5924	28.059195	Wood	2601 Stephens Drive Northeast
2445460	Brevard	-80.59206	28.059486	Wood	3237 U.S. 1
2445467	Brevard	-80.59258	28.059034	Wood	2601 Stephens Drive Northeast
2446261	Volusia	-81.02833	29.077644	Wood	South Williamson
2446280	Palm Beach	-80.17095	26.648074	Wood	7960 Forest Hill Boulevard
2447911	Volusia	-81.0179	29.198826	Wood	701 South Segrave Street
2447944	Volusia	-81.01689	29.197008	Wood	S Segrave Street
2448081	Volusia	-81.01611	29.197306	Wood	748 S Ridgewood Avenue

Final ATT Pole Abandonment List.xlsx

2448098	Volusia	-81.01771	29.196648	Wood	424 Bellevue Avenue
2448500	Volusia	-81.05385	29.210458	Wood	550 ESSEX DRIVE
2448565	St. Lucie	-80.381	27.374577	Wood	5600 NW MIDWAY RD
2449696	Brevard	-80.6767	27.915723	Wood	F/O AND 1ST POLE S/O 3219 FRUITLAN
2449977	Brevard	-80.66774	28.15738	Wood	2771 Parkway Dr
2450269	Brevard	-80.65557	28.157377	Wood	2115 Parkway Dr
2450473	Volusia	-81.06264	29.237532	Wood	1209 Old Kings Road
2450520	Volusia	-81.06275	29.238245	Wood	1160 Tropical Park Drive
2450695	Volusia	-81.0651	29.24029	Wood	1303 Granada Avenue
2451016	Volusia	-81.06417	29.240815	Wood	1160 13th Street
2451040	Volusia	-81.06541	29.242826	Wood	1199 Manette Circle
2451134	Volusia	-81.06944	29.250068	Wood	1979-1999 North Nova Road
2451164	Volusia	-81.06836	29.250949	Wood	1702 Palm Road
2451245	Volusia	-81.0345	29.228372	Wood	202 CARSWELL AV, SOUTH SIDE OF BLI
2451308	Volusia	-81.07338	29.255484	Wood	1018 South Nova Road
2451320	Volusia	-81.07321	29.256897	Wood	986 South Nova Road
2451324	Volusia	-81.07344	29.25731	Wood	958-998 South Nova Road
2451334	Volusia	-81.07357	29.257555	Wood	932-956 South Nova Road
2451341	Volusia	-81.07384	29.256497	Wood	1202 Arroyo Parkway
2451379	Volusia	-81.07199	29.253134	Wood	1211 Golf Avenue
2451406	Volusia	-81.07241	29.252498	Wood	1747 Maryland Avenue
2451422	Volusia	-81.07375	29.252508	Wood	1801-1825 Nelson Avenue
2451442	Volusia	-81.0748	29.252084	Wood	1802 Carolina Avenue
2451452	Volusia	-81.01553	29.200074	Wood	C/O S Palmetto & South Street
2451461	Volusia	-81.07463	29.251776	Wood	1754 Carolina Avenue
2451488	Volusia	-81.0162	29.201213	Wood	615 South Palmetto Avenue
2451513	Volusia	-81.01657	29.201956	Wood	N/W/C/O S Palmetto Ave & Cedar Stre
2451620	Volusia	-81.01758	29.203989	Wood	433 South Palmetto Avenue
2451627	Volusia	-81.0177	29.204256	Wood	433 South Palmetto Avenue
2451632	Volusia	-81.077	29.2552	Wood	1239 Arroyo Parkway
2451651	Volusia	-81.07513	29.255968	Wood	1208 Arroyo Parkway
2451657	Volusia	-81.07459	29.25619	Wood	1905 Linda Avenue
2451706	Volusia	-81.01759	29.205882	Wood	123 Live Oak Avenue
2453581	Volusia	-81.01971	29.208613	Wood	Federal Lane
2454333	Palm Beach	-80.08275	26.839006	Wood	11000-11288 Campus Drive
2454429	Palm Beach	-80.08253	26.843951	Wood	11476-11598 Campus Drive
2454431	Palm Beach	-80.0825	26.844549	Concrete	11476-11598 Campus Drive
2454458	Brevard	-80.5906	28.128083	Wood	3100-3198 North Riverside Drive
2454468	Brevard	-80.59069	28.128311	Wood	3100 North Riverside Drive
2455469	Palm Beach	-80.08859	26.452415	Wood	600 SW 15TH TER-DELRAY BEACH FL
2455617	Palm Beach	-80.08729	26.45523	Wood	A/F 322 SW 14TH AVE
2458272	Volusia	-81.04237	29.19253	Wood	1110 BALBOA AVE
2461812	Columbia	-82.6325	30.180005	Wood	356 S.E. ALLEN PL.
2461844	Columbia	-82.63794	30.174337	Wood	1118 HWY 441
2461921	Columbia	-82.63784	30.173277	Wood	1243 S.W. BARDIN WAY
2463705	Palm Beach	-80.30432	26.90222	Concrete	16900 Innovation Dr.
2464867	Brevard	-80.5744	28.111254	Wood	2001-2035 Neptune Road
2465925	Volusia	-81.11093	29.216876	Wood	1ST POLE E/O CHAMPIONS DR ON LPG.
2467412	Putnam	-81.60179	29.575681	Wood	124 FINNIGAN RD
2469939	Martin	-80.25039	27.168468	Wood	3030 Kanner Highway
2471019	Brevard	-80.59789	28.211804	Wood	128-134 Florida A1A
2471339	Brevard	-80.59628	28.200987	Wood	500 Florida A1A

Final ATT Pole Abandonment List.xlsx

2471364	Brevard	-80.59607	28.198885	Wood	570 Florida A1A
2471383	Brevard	-80.60256	28.208541	Wood	201 Ocean Boulevard
2471385	Brevard	-80.60183	28.208553	Wood	149-199 Ocean Boulevard
2474678	Palm Beach	-80.05424	26.507468	Wood	1-99 West Bamboo Drive
2474744	Palm Beach	-80.05411	26.511236	Concrete	Banyan Boulevard
2474746	Palm Beach	-80.05411	26.511476	Concrete	Banyan Boulevard
2475782	Brevard	-80.83188	28.615671	Wood	2500 Garden st
2477077	Palm Beach	-80.06002	26.504669	Wood	2617 South Federal Highway
2482283	Volusia	-81.08641	29.166348	Wood	2987 BELLEVUE AVE
2482808	Brevard	-80.7588	28.440335	Wood	4270 INDIAN RIVER DR
2483556	St. Lucie	-80.25028	27.366525	Wood	N/O POWER PLANT ON A1A
2484771	Volusia	-81.014	29.160853	Wood	PONDEROSA DR
2484925	Volusia	-81.00248	29.162025	Wood	2513 ANASTASIA DR
2484927	Volusia	-81.00252	29.162247	Wood	2501 ANASTASIA DR
2484932	Volusia	-81.00266	29.162513	Wood	2461 ANASTASIA DR
2484938	Volusia	-81.00281	29.16283	Wood	2453 ANASTASIA DR
2487784	Brevard	-80.80907	28.608621	Concrete	605 South Palm Avenue
2487801	Brevard	-80.80906	28.609454	Concrete	525-599 South Palm Avenue
2488676	St. Johns	-81.27415	29.833653	Wood	3400 A1A Scenic and Historic Coastal B
2488785	St. Johns	-81.2757	29.841281	Wood	607 Coquina Boulevard
2488878	St. Johns	-81.27774	29.84937	Wood	2524 A1A Scenic and Historic Coastal B
2491124	Alachua	-82.08653	29.59239	Wood	6647-6705 Southeast 221st Street
2491190	Alachua	-82.08814	29.5907	Wood	48-198 Southeast 69th Avenue
2491212	Alachua	-82.08816	29.590682	Wood	1-109 Southeast 219th Terrace
2491230	Alachua	-82.08822	29.590886	Wood	1-99 Southeast 219th Terrace
2491238	Alachua	-82.08824	29.591209	Wood	1-99 Southeast 219th Terrace
2491272	Alachua	-82.0912	29.590212	Wood	1-99 Southeast 215th Terrace
2491282	Alachua	-82.09123	29.588583	Wood	302-310 Southeast 215th Terrace
2491289	Alachua	-82.09121	29.588308	Wood	7122 Southeast 215th Terrace
2491290	Alachua	-82.0912	29.587574	Wood	302-310 Southeast 215th Terrace
2491300	Alachua	-82.09091	29.589677	Wood	SE 70TH AVE
2491313	Alachua	-82.09146	29.590632	Wood	SE 216TH TER.
2491319	Alachua	-82.09139	29.590777	Wood	SE 69TH AVE
2491338	Alachua	-82.09272	29.590777	Wood	SE 69TH AVE.
2491418	Alachua	-82.08876	29.590777	Wood	21909 69th Avenue
2491868	Volusia	-81.02513	29.165605	Wood	Old Big Tree Road
2493168	Palm Beach	-80.11666	26.761955	Wood	5765 N HAVERHILL RD
2493729	Volusia	-80.99816	29.146347	Wood	1001-1003 Charles Street
2495503	Volusia	-80.90971	29.001792	Wood	128-134 Dixwood Avenue
2495699	Volusia	-80.90854	28.990447	Wood	113 West Pine Bluff Stree
2495739	Volusia	-80.90635	28.988929	Wood	300-302 Florida 5
2495753	Volusia	-80.90531	28.987794	Wood	429-499 Florida 5
2495758	Volusia	-80.90572	28.98739	Wood	100-116 West Ocean Avenue
2495775	Volusia	-80.90458	28.986687	Wood	601-699 Florida 5
2495788	Volusia	-80.91082	29.004683	Wood	607-609 North Riverside Drive
2495801	Volusia	-80.91176	29.005056	Wood	124 Hamilton Road
2495804	Volusia	-80.912	29.004995	Wood	120 Hamilton Road
2495808	Volusia	-80.91243	29.004886	Wood	118 Hamilton Road
2495814	Volusia	-80.91313	29.004718	Wood	108 Hamilton Road
2495815	Volusia	-80.91362	29.004592	Wood	100 Hamilton Road
2496774	Palm Beach	-80.05879	26.672268	Wood	BRIGGS ST
2498731	Volusia	-81.08522	29.166593	Wood	2987 BELLEVUE AVE

Final ATT Pole Abandonment List.xlsx

2498734	Volusia	-81.08494	29.166782	Wood	2987 BELLEVUE AVE	
2498765	Volusia	-81.07799	29.169877	Wood	5TH POLE E/O WILLIAMSON ON BELLEVUE	
2500399	Indian River	-80.64281	27.739883	Wood		0
2500403	Indian River	-80.64326	27.739887	Wood		0
2500405	Indian River	-80.64371	27.739897	Wood		0
2506046	Palm Beach	-80.11057	26.670838	Wood	3496 WHISPERING PINES RD	
2506162	Volusia	-81.04639	29.235164	Wood	736 Center Avenue	
2506165	Volusia	-81.04637	29.235127	Wood	736 Center Avenue	
2506171	Volusia	-81.04609	29.234618	Wood	708 Center Avenue	
2506175	Volusia	-81.04587	29.234219	Wood	706 Center Avenue	
2506182	Volusia	-81.04577	29.234041	Wood	704 Center Avenue	
2506185	Volusia	-81.04553	29.233622	Wood	630 Center Avenue	
2506215	Volusia	-81.04558	29.231587	Wood	580 Ash Avenue	
2506222	Volusia	-81.04606	29.2325	Wood	601 Ash Avenue	
2506230	Volusia	-81.04689	29.231838	Wood	600-608 Bay Avenue	
2506239	Volusia	-81.04746	29.230724	Wood	538 Cedar Avenue	
2506250	Volusia	-81.04893	29.231252	Wood	600-606 Dahlia Avenue	
2506399	Alachua	-82.08533	29.588021	Wood	7105 222nd Street	
2507155	Palm Beach	-80.07895	26.697773	Wood	2005 Longwood Road	
2507884	Palm Beach	-80.1699	26.706377	Wood	1786-1874 Benoist Farms Road	
2507937	Palm Beach	-80.17277	26.695157	Wood	900-1298 Benoist Farms Road	
2507943	Palm Beach	-80.17276	26.694708	Wood	900-1298 Benoist Farms Road	
2507947	Palm Beach	-80.17273	26.694198	Wood	1080 Benoist Farms Road	
2507955	Palm Beach	-80.17274	26.693773	Wood	1056 Benoist Farms Road	
2507965	Palm Beach	-80.17272	26.693311	Wood	1056 Benoist Farms Road	
2507979	Palm Beach	-80.17271	26.692813	Wood	7801-7969 Belvedere Road	
2508400	Brevard	-80.80904	28.611588	Concrete	301-399 South Palm Avenue	
2508402	Brevard	-80.80904	28.611276	Concrete	413 South Palm Avenue	
2509113	Palm Beach	-80.05902	26.645975	Wood	1 P S/O 1 P E/O GEORGIA AV & GREGORY	
2512216	St. Johns	-81.44167	29.903603	Wood	3405 RAULERSON RD.	
2513943	Palm Beach	-80.06991	26.507544	Wood	416-474 Southwest 23rd Avenue	
2513993	Palm Beach	-80.06698	26.507243	Wood	2400 Southwest 1st Street	
2514181	Palm Beach	-80.05968	26.508168	Wood	2309 South Federal Highway	
2514187	Palm Beach	-80.05972	26.50782	Concrete	2347-2399 South Federal Highway	
2514878	Palm Beach	-80.08209	26.689989	Wood	North Perimeter Road	
2515001	Volusia	-80.93649	29.097858	Wood	C/O Cindy Lane & S Atlantic Ave	
2515004	Volusia	-80.93651	29.098283	Wood	F/O 4691 S ATLANTIC AVE	
2515012	Volusia	-80.93734	29.099423	Wood	F/O 4679 S ATLANTIC AVE	
2515026	Volusia	-80.9385	29.100619	Wood	F/O 4651 S ATLANTIC AVE	
2515033	Palm Beach	-80.0791	26.695047	Wood	2007 Kenwood Road	
2515234	Volusia	-80.94751	29.114191	Wood	F/O 4427 S ATLANTIC AVE	
2515276	Volusia	-80.95004	29.118244	Wood	F/O 4349 S ATLANTIC AVE	
2515279	Volusia	-80.95028	29.118624	Wood	F/O 4347 S ATLANTIC AVE	
2515283	Volusia	-80.95054	29.119047	Wood	F/O 4339 S ATLANTIC AVE	
2515288	Volusia	-80.95077	29.119435	Wood	F/O 4335 S ATLANTIC AVE	
2515316	Volusia	-80.95251	29.122286	Wood	F/O 4293 S ATLANTIC AVE	
2515319	Volusia	-80.95267	29.122562	Wood	F/O 4289 S ATLANTIC AVE	
2515325	Volusia	-80.9528	29.122778	Wood	F/O 4285 S ATLANTIC AVE	
2515329	Volusia	-80.95289	29.122938	Wood	F/O 4283 S ATLANTIC AVE	
2515333	Volusia	-80.953	29.123124	Wood	C/O MAJOR ST ON S ATLANTIC AVE	
2515490	St. Lucie	-80.35877	27.437027	Wood	3301 MEADOW LN	
2515513	St. Lucie	-80.34704	27.410647	Wood	3105 S 22ND ST	

Final ATT Pole Abandonment List.xlsx

2516233	Palm Beach	-80.08689	26.457196	Wood	217 Southwest 14th Avenue
2517968	Brevard	-80.57712	28.026632	Wood	1191 CABLE LN NE
2517972	Brevard	-80.57706	28.026925	Wood	2P E/O CABLE LN ON FLORIN RD
2517989	Brevard	-80.5788	28.026953	Wood	2P W/O JORDAN CT & FLORIN DR
2517996	Brevard	-80.58013	28.02698	Wood	3098 FORDHAM RD NE
2518001	Brevard	-80.58	28.026792	Wood	3098 FORDHAM RD NE
2518011	Brevard	-80.58087	28.026972	Wood	1198 CABOT DR NE
2518014	Brevard	-80.58092	28.026707	Wood	1198 CABOT DR NE
2518041	Brevard	-80.58332	28.027037	Wood	1198 BIANCA DR NE
2518046	Brevard	-80.58332	28.027177	Wood	1209 WILDROSE DR NE
2518058	Brevard	-80.58411	28.026727	Wood	1190 WILDROSE DR NE
2518101	Brevard	-80.58056	28.02176	Wood	2355 PORT MALABAR BLVD NE
2518105	Brevard	-80.57999	28.021505	Wood	3007 GARDEN TER NE
2518108	Brevard	-80.57995	28.020985	Wood	3000 GARDEN TER NE
2518112	Brevard	-80.57966	28.02056	Wood	971 BIANCA DR NE
2518114	Brevard	-80.57944	28.020645	Wood	971 BIANCA DR NE
2518135	Brevard	-80.57853	28.019075	Wood	915 BIANCA DR NE
2518163	Brevard	-80.57711	28.017642	Wood	1p w/o Bianca Dr & ABBOTT AVE NE
2518169	Brevard	-80.57793	28.01743	Wood	3140 ABBOTT AVE NE
2518175	Brevard	-80.58039	28.013482	Wood	644 BADGER DR NE
2518194	Brevard	-80.58053	28.01342	Wood	695 CAPON ST NE
2518214	Brevard	-80.58051	28.014165	Wood	705 ANGLE ST NE
2518222	Brevard	-80.58037	28.014152	Wood	712 BADGER DR NE
2518230	Brevard	-80.58031	28.01496	Wood	730 BADGER DR NE
2518235	Brevard	-80.57953	28.014132	Wood	713 BADGER DR NE
2518243	Brevard	-80.57958	28.013453	Wood	3035 EDGEWOOD DR NE
2523183	Alachua	-82.09427	29.593656	Wood	200-210 Southeast 213 Drive
2523195	Alachua	-82.09418	29.594565	Wood	6434 213th Drive
2523206	Alachua	-82.09419	29.594938	Wood	6426 213th Drive
2523232	Alachua	-82.09416	29.595662	Wood	202-208 213th Drive
2523242	Alachua	-82.08614	29.597353	Wood	201-299 Southeast 61st Avenue
2525250	Nassau	-81.57248	30.606353	Wood	85828 Kirkland Road
2525272	Nassau	-81.57312	30.606007	Wood	85828 Kirkland Road
2525550	Nassau	-81.57779	30.599453	Wood	85231-85257 Kirkland Road
2525611	Nassau	-81.57655	30.598018	Wood	85104 Kirkland Road
2526792	Nassau	-81.58521	30.591591	Wood	85039 Madeline Road
2526909	Nassau	-81.57501	30.580642	Wood	85128-85162 Wilson Neck Road
2531292	Volusia	-81.0991	29.158518	Wood	3302 GRAND CHAMPIONS BLVD
2531349	Volusia	-81.09673	29.16015	Wood	3302 GRAND CHAMPIONS BLVD
2531367	Volusia	-81.09635	29.16046	Wood	3302 GRAND CHAMPIONS BLVD
2531372	Volusia	-81.09585	29.16079	Wood	3302 GRAND CHAMPIONS BLVD
2531464	Palm Beach	-80.16616	26.691989	Wood	7500-7626 Belvedere Road
2531473	Palm Beach	-80.16446	26.692014	Wood	7444-7498 Belvedere Road
2531478	Palm Beach	-80.16391	26.692026	Wood	7430 Belvedere Road
2531481	Palm Beach	-80.16394	26.691759	Wood	7430 Belvedere Road
2531482	Palm Beach	-80.16325	26.692029	Wood	7430 Belvedere Road
2531485	Palm Beach	-80.16253	26.692034	Wood	7236 Belvedere Road
2531508	Palm Beach	-80.16121	26.692037	Wood	7206 Belvedere Road
2531659	Volusia	-81.09385	29.162275	Wood	GRAND CHAMPIONS BLVD
2531833	Volusia	-81.08806	29.166513	Wood	3088 W INTRNATIONAL SPWY BLVD
2531836	Volusia	-81.08768	29.166947	Wood	3088 W INTRNATIONAL SPWY BLVD
2532316	Brevard	-80.60549	28.212602	Wood	798 Kittiwake Avenue

Final ATT Pole Abandonment List.xlsx

2532318	Brevard	-80.60549	28.212166	Wood	700-750 Kittiwake Avenue
2532322	Brevard	-80.60547	28.211716	Wood	700-750 Kittiwake Avenue
2532327	Brevard	-80.60546	28.211309	Wood	652-698 Kittiwake Avenue
2535296	St. Lucie	-80.32327	27.32624	Concrete	833-871 East Prima Vista Boulevard
2535298	St. Lucie	-80.32379	27.326227	Concrete	781 East Prima Vista Boulevard
2535300	St. Lucie	-80.32409	27.326242	Concrete	700-708 Northeast Camino Street
2535301	St. Lucie	-80.32462	27.326272	Concrete	773 East Prima Vista Boulevard
2535312	St. Lucie	-80.32556	27.337447	Wood	2-30 Lake Vista Trail
2535313	St. Lucie	-80.32463	27.337441	Wood	2-30 Lake Vista Trail
2535381	St. Lucie	-80.32198	27.334599	Wood	10 Lake Vista Trail
2535382	St. Lucie	-80.32263	27.334609	Wood	10 Lake Vista Trail
2535388	St. Lucie	-80.3232	27.335089	Wood	2-30 Lake Vista Trail
2535397	St. Lucie	-80.32371	27.33553	Wood	2-30 Lake Vista Trail
2535404	St. Lucie	-80.32371	27.335946	Wood	2-30 Lake Vista Trail
2535406	St. Lucie	-80.32371	27.336347	Wood	2-30 Lake Vista Trail
2535414	St. Lucie	-80.32371	27.336928	Wood	2-30 Lake Vista Trail
2539599	Brevard	-80.59913	28.211942	Wood	200-298 Flamingo Drive
2541945	Martin	-80.23614	27.190555	Wood	1008 East Hall Street
2542432	Palm Beach	-80.09297	26.460336	Wood	McNab Avenue
2542443	Palm Beach	-80.09261	26.460611	Wood	1855-1865 Southwest 20th Avenue
2543090	Volusia	-80.95342	29.122937	Wood	4270 S ATLANTIC AVE
2543110	Volusia	-80.95445	29.12285	Wood	4274 CARDINAL BLVD
2543129	Volusia	-80.95416	29.122351	Wood	4282 CARDINAL BLVD
2543228	Volusia	-80.95729	29.129043	Wood	4109 ORIOLE AVE
2543239	Volusia	-80.95789	29.130117	Wood	4040 ORIOLE AVE
2543473	Volusia	-80.95807	29.130441	Wood	4036 ORIOLE AVE
2543490	Volusia	-80.95885	29.131982	Wood	4015 ORIOLE AVE
2543493	Volusia	-80.95899	29.132234	Wood	4008 S ATLANTIC AVE
2543496	Volusia	-80.95916	29.132552	Wood	4002 S ATLANTIC AVE
2543502	Volusia	-80.95956	29.133268	Wood	3942 ORIOLE AVE
2543504	Volusia	-80.95981	29.133721	Wood	3936 S ATLANTIC AVE
2543533	Volusia	-80.95547	29.124038	Wood	4255 S PENINSULA DR
2543544	Volusia	-80.95645	29.12482	Wood	4241 S PENINSULA DR
2543552	Volusia	-80.95662	29.125215	Wood	4233 S PENINSULA DR
2543557	Volusia	-80.95673	29.125434	Wood	4229 S PENINSULA DR
2543562	Volusia	-80.95721	29.126307	Wood	4223 S PENINSULA DR
2543569	Volusia	-80.95773	29.127267	Wood	4201 S PENINSULA DR
2543575	Volusia	-80.95784	29.127445	Wood	TORONITA AVE AND S PENINSULA DR
2543580	Volusia	-80.95801	29.127723	Wood	109 S PENINSULA DR
2543607	Volusia	-80.95909	29.129621	Wood	4043 S PENINSULA DR
2543610	Volusia	-80.95933	29.130026	Wood	4029 S PENINSULA DR
2543612	Volusia	-80.95953	29.130352	Wood	4027 S PENINSULA DR
2543615	Volusia	-80.95974	29.130732	Wood	HERON ST AND S PENINSULA DR
2543620	Volusia	-80.95998	29.1311	Wood	4019 S PENINSULA DR
2543624	Volusia	-80.96005	29.131216	Wood	4017 S PENINSULA DR
2543636	Volusia	-80.96061	29.132199	Wood	MALLARD ST AND S PENINSULA DR
2543646	Volusia	-80.9607	29.132348	Wood	3949 S PENINSULA DR
2543653	Volusia	-80.96015	29.132949	Wood	3947 CARDINAL BLVD
2543656	Volusia	-80.96035	29.133316	Wood	3933 CARDINAL BLVD
2543658	Volusia	-80.96053	29.133649	Wood	3925 CARDINAL BLVD
2543664	Volusia	-80.96077	29.134076	Wood	TEAL ST AND CARDINAL BLVD
2543667	Volusia	-80.96133	29.133836	Wood	50 TEAL ST

Final ATT Pole Abandonment List.xlsx

2543671	Volusia	-80.96092	29.134356	Wood	3921 CARDINAL BLVD
2543674	Volusia	-80.96111	29.134691	Wood	3909 CARDINAL BLVD
2543682	Volusia	-80.96141	29.135223	Wood	3903 CARDINAL BLVD
2543694	Volusia	-80.96135	29.135691	Wood	120 MARCELLE AVE
2544903	St. Johns	-81.27278	29.8454	Wood	805 Mickler Boulevard
2545120	St. Johns	-81.27033	29.843968	Wood	301 B Street
2545201	St. Johns	-81.26797	29.845923	Wood	106 2nd Street
2545320	St. Johns	-81.26697	29.841209	Wood	7F F Street
2549260	Palm Beach	-80.28193	26.668747	Wood	14832 Paddock Dr
2549268	Palm Beach	-80.28194	26.668452	Wood	14838 Paddock Dr
2549895	St. Johns	-81.47395	29.633168	Wood	10560 YEAGER AV.
2550576	Volusia	-81.13547	29.13817	Wood	3708 US HWY 92
2550791	St. Lucie	-80.31963	27.324988	Wood	7680 U.S. 1
2550813	St. Lucie	-80.32047	27.326489	Wood	7630-7646 Florida 5
2551122	Seminole	-81.22257	28.773357	Wood	C/O SOUTH BEARDALL AVE AND MOOF
2553001	Volusia	-81.04079	29.224943	Wood	F/O 170 CENTER ST
2555093	Volusia	-81.03529	29.146742	Wood	3701 Richel Drive
2555095	Volusia	-81.0353	29.146996	Wood	3579-3599 South Clyde Morris Boulevard
2555096	Volusia	-81.0353	29.147254	Wood	3579-3599 South Clyde Morris Boulevard
2555171	Volusia	-81.04671	29.235732	Wood	800-840 Center Avenue
2555180	Brevard	-80.67819	27.93314	Wood	R/O 257 GARDNER RD
2555227	Volusia	-81.04409	29.23682	Wood	452 8th Street
2555245	Volusia	-81.04362	29.237017	Wood	446 8th Street
2555323	Volusia	-81.04309	29.212858	Wood	433 WALKER AVE ACROSS FRDM
2555814	Palm Beach	-80.12955	26.628043	Wood	R/O 441 FLEMING AVE
2555815	Brevard	-80.69882	28.372749	Wood	55 Catalina Isle Dr
2555848	Brevard	-80.70167	28.376176	Wood	1105 Courtenay Pkwy N
2555856	Brevard	-80.70182	28.376606	Wood	1115 Courtenay Pkwy N
2555885	Palm Beach	-80.14696	26.651353	Wood	6591 Forest Hill Blvd
2555888	Brevard	-80.70067	28.37615	Wood	110 Mustang Way
2555910	Brevard	-80.69998	28.376151	Concrete	122 Mustang Way
2555916	Palm Beach	-80.14984	26.651315	Wood	6631-6745 FL-882
2555917	Brevard	-80.69976	28.376155	Concrete	124 Mustang Way
2555923	Brevard	-80.69935	28.376165	Wood	130 Mustang Way
2555937	Palm Beach	-80.17442	26.650625	Wood	8158 Forest Hill Blvd
2555939	Brevard	-80.69837	28.376606	Wood	100 Mustang Way
2558328	Volusia	-81.04611	29.246503	Wood	433 WALKER STREET
2561860	Brevard	-80.62982	28.127127	Wood	710 Young Street
2561865	Brevard	-80.62973	28.127141	Wood	710 Young Street
2561899	Brevard	-80.62943	28.127142	Wood	702 Young Street
2561904	Brevard	-80.62886	28.127016	Wood	1146-1204 Mueller Lane
2561956	Brevard	-80.627	28.127048	Wood	559-565 Young Street
2562042	Brevard	-80.62608	28.127654	Wood	1262 Highland Avenue
2562091	Volusia	-80.95855	29.132791	Wood	F/O 4003 S ATLANTIC AVE
2562100	Brevard	-80.6261	28.128411	Wood	536-568 Old Oak Street
2562105	Brevard	-80.62643	28.128397	Wood	536-568 Old Oak Street
2562117	Brevard	-80.62638	28.128952	Wood	1332 Highland Avenue
2562123	Brevard	-80.62524	28.129394	Wood	1365 Pineapple Avenue
2563922	St. Lucie	-80.38898	27.366383	Wood	5466 MODEL CT
2564841	Brevard	-80.63067	28.131477	Wood	1509 N Harbor City Blvd
2564845	Brevard	-80.63006	28.130372	Wood	1441 N Harbor City Blvd
2564999	Palm Beach	-80.63241	26.862048	Wood	A/F 12537 LAKESHORE DR

Final ATT Pole Abandonment List.xlsx

2565006	Palm Beach	-80.63279	26.861537	Wood	1PL S/O 12515 LAKESHORE DR
2565009	Palm Beach	-80.6331	26.861023	Wood	NE C/O PARK ROW & LAKESHORE DR
2565013	Palm Beach	-80.634	26.859892	Wood	12384 LAKESHORE DR
2569792	Putnam	-81.59466	29.496805	Wood	A/F C.R. 308B ON HWY 17 S.
2570044	Palm Beach	-80.27848	26.667736	Wood	911 Citrus Pl
2570267	Volusia	-80.96181	29.135978	Wood	119 MARCELLE AVE
2570274	Volusia	-80.96197	29.135914	Wood	3880 CARDINAL BLVD
2570280	Volusia	-80.96221	29.136738	Wood	S VENETIAN WAY
2570287	Volusia	-80.96825	29.146816	Wood	3628 CARDINAL BLVD
2570499	St. Lucie	-80.38246	27.47539	Wood	2312 KEEN RD
2570520	Palm Beach	-80.10975	26.643737	Wood	R/O 4323 ANNA LANE
2570546	Volusia	-80.96235	29.136993	Wood	3863 CARDINAL BLVD
2570547	Volusia	-80.96255	29.137371	Wood	3859 CARDINAL BLVD
2570551	Volusia	-80.96268	29.13761	Wood	3849 CARDINAL BLVD
2570565	Volusia	-80.96291	29.137513	Wood	3862 CARDINAL BLVD
2570572	Volusia	-80.96301	29.138215	Wood	3843 CARDINAL BLVD
2570574	Volusia	-80.96324	29.138083	Wood	3850 CARDINAL BLVD
2570577	Volusia	-80.96319	29.138537	Wood	3839 CARDINAL BLVD
2570581	Volusia	-80.96359	29.138728	Wood	3838 CARDINAL BLVD
2570586	Volusia	-80.96369	29.139471	Wood	3827 CARDINAL BLVD
2570593	Volusia	-80.96382	29.139719	Wood	3823 CARDINAL BLVD
2570594	Volusia	-80.96432	29.139503	Wood	3822 CARDINAL BLVD
2570596	Volusia	-80.96397	29.139981	Wood	3816 S ATLANTIC AVE
2570597	Volusia	-80.9642	29.140404	Wood	3806 CARDINAL BLVD
2570614	Volusia	-80.96554	29.142857	Wood	3750 S ATLANTIC AVE
2570617	Volusia	-80.96575	29.142837	Wood	3748 CARDINAL BLVD
2570619	Volusia	-80.9657	29.14317	Wood	3750 S ATLANTIC AVE
2570626	Volusia	-80.96598	29.143669	Wood	3738 S ATLANTIC AVE
2570628	Volusia	-80.96564	29.143818	Wood	3738 S ATLANTIC AVE
2570629	Volusia	-80.96614	29.143604	Wood	3734 CARDINAL BLVD
2570632	Volusia	-80.96611	29.143916	Wood	3729 CARDINAL BLVD
2570633	Volusia	-80.96628	29.144227	Wood	3727 CARDINAL BLVD
2570634	Volusia	-80.96645	29.14415	Wood	3726 CARDINAL BLVD
2570638	Volusia	-80.96642	29.144495	Wood	3720 S ATLANTIC AVE
2570641	Volusia	-80.96657	29.144771	Wood	3717 CARDINAL BLVD
2570647	Volusia	-80.96678	29.145163	Wood	3709 CARDINAL BLVD
2570654	Volusia	-80.96705	29.145638	Wood	CARDINAL BLVD
2570657	Volusia	-80.96728	29.146062	Wood	3640 S ATLANTIC AVE
2570661	Volusia	-80.96752	29.146502	Wood	3639 CARDINAL BLVD
2570666	Volusia	-80.96759	29.146635	Wood	3635 CARDINAL BLVD
2570669	Volusia	-80.96778	29.146988	Wood	3631 CARDINAL BLVD
2570680	Volusia	-80.96792	29.147235	Wood	CARDINAL BLVD
2570687	Volusia	-80.96804	29.147453	Wood	3617 CARDINAL BLVD
2570691	Volusia	-80.96821	29.14776	Wood	3613 CARDINAL BLVD
2570694	Volusia	-80.9684	29.148107	Wood	3609 CARDINAL BLVD
2570700	Volusia	-80.96859	29.148467	Wood	3605 CARDINAL BLVD
2570726	Volusia	-80.96966	29.150431	Wood	3500 S ATLANTIC AVE
2570849	Volusia	-80.97084	29.14889	Wood	3517 S PENINSULA DR
2570856	Volusia	-80.97103	29.149439	Wood	3513 S PENINSULA DR
2570861	Volusia	-80.97108	29.149572	Wood	3511 S PENINSULA DR
2570879	Volusia	-80.97135	29.149642	Wood	S PENINSULA DR
2571642	St. Johns	-81.30763	29.840432	Wood	2604 Shore Drive

Final ATT Pole Abandonment List.xlsx

2571690	St. Johns	-81.3158	29.846338	Wood	444 Gerona Road
2572009	Brevard	-80.5982	28.199972	Wood	611 1st Ave
2575171	Palm Beach	-80.27286	26.637707	Wood	2 PONI E/O C HICKSTEAD PL / PIERSON
2575602	Brevard	-80.76267	28.462487	Wood	F/O 219 MAHI MAHI LN
2575985	Palm Beach	-80.06831	26.67892	Wood	R/O 1137 MAGNOLIA ST
2576998	Brevard	-80.7775	28.490873	Wood	3766 Kings Hwy
2577003	Brevard	-80.77816	28.490871	Wood	3789 Kings Hwy
2577172	Brevard	-80.77408	28.489041	Wood	7418 N Cocoa Blvd
2577174	Brevard	-80.77168	28.48391	Wood	7194 N Cocoa Blvd
2577185	Brevard	-80.77269	28.482814	Wood	1080 Poinsetta St
2577190	Brevard	-80.77268	28.482066	Wood	1194 Laguna St
2577198	Brevard	-80.77367	28.4829	Wood	1054 Poinsetta St
2577199	Brevard	-80.77366	28.482541	Wood	1055 Poinsetta St
2577200	Brevard	-80.77366	28.482175	Wood	1053 Poinsetta St
2578796	Columbia	-82.61539	30.196819	Wood	1555-1629 NE Bascom Norris DR
2578858	Columbia	-82.61159	30.196468	Wood	112 NE Curt St
2578871	Columbia	-82.60989	30.196543	Wood	150 NE Treasure Ct
2578875	Columbia	-82.60991	30.197005	Wood	150 NE Treasure Ct
2578959	Columbia	-82.60692	30.193919	Wood	2179 NE Bascom Norris Dr
2578985	Columbia	-82.60444	30.188108	Wood	2593 NE Bascom Norris Dr
2579169	St. Johns	-81.59088	29.915532	Wood	8311 Co Rd 208
2579248	Palm Beach	-80.12581	26.621865	Wood	R/O 201 SWAIN BLVD
2579518	Volusia	-80.97192	29.150586	Wood	102 CORAL WAY
2579537	Volusia	-80.97249	29.152346	Wood	WHITE CAP AVE
2579580	Volusia	-80.97366	29.154264	Wood	3315 S PENINSULA DR
2579586	Volusia	-80.97383	29.154228	Wood	100 TALO CIR
2579615	Volusia	-80.97395	29.155548	Wood	106 SIMPSON AVE
2579619	Volusia	-80.99393	29.142468	Wood	RUTH ST
2579877	Brevard	-80.83954	28.557697	Wood	2475-2499 FL-50
2579879	Brevard	-80.8389	28.557694	Wood	2880 Cheney Hwy
2579904	Brevard	-80.83618	28.557672	Wood	2805 Cheney Hwy
2579905	Brevard	-80.83583	28.55767	Wood	S/E/C/O WINCHESTER DR & FL-50
2580444	Palm Beach	-80.63437	26.85935	Wood	12314 LAKESHORE DR
2580449	Palm Beach	-80.63467	26.858876	Wood	1 PL N/O OKEECHOBEE & LAKESHORE
2580455	Palm Beach	-80.635	26.858408	Wood	A/F 12265 LAKESHORE DR
2580469	Palm Beach	-80.63649	26.856442	Wood	A/F 12165 LAKESHORE DR
2580475	Palm Beach	-80.63699	26.855805	Wood	C/O LAKESHORE & CYPRESS
2580481	Palm Beach	-80.6373	26.85546	Wood	1 POLE S/O CYPRESS & LAKESHORE
2580483	Palm Beach	-80.63751	26.855157	Wood	A/F 10265 LAKESHORE DR
2580486	Palm Beach	-80.6377	26.854902	Wood	C/O LAKESHORE & LAKESHORE
2580499	Palm Beach	-80.64293	26.845801	Wood	39' SOUTH OF LOCATION 104
2580505	Palm Beach	-80.64358	26.844861	Wood	200' SOUTH OF LOC 106
2580512	Palm Beach	-80.65771	26.827325	Wood	A/F 825 LARRIMORE RD 5TH POLE
2580516	Palm Beach	-80.65947	26.827396	Wood	93' WEST OF LOC 181
2580521	Palm Beach	-80.66023	26.823842	Wood	572 E 1ST ST
2581832	Palm Beach	-80.12953	26.687507	Wood	636 SNEAD CR
2581946	Brevard	-80.60257	28.182137	Wood	498 GRANT AV
2581954	Brevard	-80.60469	28.180727	Wood	R/O 602 MARBRISA CT
2582947	Volusia	-81.04272	29.282958	Wood	45 ORMOND PKY
2583273	Brevard	-80.49937	27.840888	Wood	9928-9934 Riverview Dr
2583439	Brevard	-80.49662	27.870953	Wood	45 Hopetown Road
2583616	Brevard	-80.49399	27.866634	Wood	8845 U.S. 1

Final ATT Pole Abandonment List.xlsx

2583672	Brevard	-80.49345	27.865271	Wood	8955 U.S. 1
2585230	Brevard	-80.49258	27.862735	Wood	9045 U.S. 1
2585233	Brevard	-80.49243	27.862132	Wood	9099 U.S. 1
2585360	Indian River	-80.49003	27.850339	Wood	14505 U.S. 1
2585380	Indian River	-80.48939	27.848242	Wood	7785 144th Street
2585801	St. Lucie	-80.31012	27.244953	Concrete	1st Pole on SE Monte Vista St N of SE P
2585874	St. Lucie	-80.30137	27.251513	Concrete	1st Pole on SE Pine Valley St, S of SE Su
2587669	Indian River	-80.45065	27.779337	Wood	10201-10205 U.S. 1
2587713	Indian River	-80.45099	27.779974	Wood	10205 U.S. 1
2587893	Indian River	-80.45341	27.786214	Wood	6385 Dunn Runnin Rd
2587953	Indian River	-80.45588	27.788877	Wood	10715 U.S. 1
2589035	Putnam	-81.60824	29.46982	Wood	A/F 234 MARLIN RD
2589637	St. Lucie	-80.39959	27.220109	Wood	4201 SW Rosser Blvd
2589997	Brevard	-80.62428	28.121176	Wood	865 Orange Blossom Dr
2590090	Volusia	-81.01045	29.18201	Wood	1640-1678 S Seagrave ST
2590096	Volusia	-81.00991	29.182239	Wood	337 Rutledge Ave
2590099	Volusia	-81.00952	29.182406	Wood	337 Rutledge Ave
2590105	Volusia	-81.00864	29.182876	Wood	300-328 Rutledge Ave
2590132	Volusia	-81.01041	29.181118	Wood	1630 S Seagrave St
2590207	Volusia	-81.00761	29.17763	Wood	386 Linda Ci
2590277	Volusia	-81.00744	29.176197	Wood	1850-1928 S Seagrave St
2590286	Volusia	-81.00708	29.175444	Wood	1850-1928 S Seagrave St
2590289	Volusia	-81.00693	29.175134	Wood	1928 S Seagrave St
2590779	Palm Beach	-80.11177	26.332558	Wood	1288 SW 17 ST
2590784	Palm Beach	-80.11196	26.332585	Wood	1288 SW 17 ST
2591410	Indian River	-80.43612	27.748866	Wood	8530 U.S. 1
2591417	Indian River	-80.43626	27.749397	Wood	8500-8516 Old Dixie Hwy
2591498	Indian River	-80.43905	27.75879	Wood	9090 U.S. 1
2591506	Indian River	-80.4396	27.759687	Wood	9140 U.S. 1
2591539	Indian River	-80.44066	27.761563	Wood	9072-9170 FL-5
2591542	Indian River	-80.44088	27.761956	Wood	9250 U.S. 1
2591546	Indian River	-80.44111	27.762351	Wood	9250 U.S. 1
2591552	Indian River	-80.44132	27.762794	Wood	9172-9380 FL-5
2591554	Indian River	-80.44164	27.763381	Wood	9300-9342 FL-5
2591669	Volusia	-81.00937	29.172715	Wood	1946 SECOND STREET
2591682	Palm Beach	-80.11333	26.343003	Wood	R/O 1298 SW 7TH ST
2593245	Brevard	-80.59861	28.06191	Wood	c/o AMERICA ST. on Main St
2593534	Brevard	-80.82274	28.555565	Concrete	4726-4732 Barna Ave
2593537	Brevard	-80.82274	28.556882	Concrete	4700 Barna Ave
2593573	Brevard	-80.82367	28.570427	Wood	3860 Barna Ave
2593582	Brevard	-80.65791	28.058993	Concrete	2020 Wingate Blvd
2593584	Brevard	-80.65638	28.058925	Concrete	2020 Wingate Blvd
2593590	Columbia	-82.60395	30.186657	Wood	2649 NE Bascom Norris Dr
2593592	Columbia	-82.60332	30.186189	Wood	FL-100
2593665	Columbia	-82.59421	30.186711	Wood	2753 US-90
2593780	Brevard	-80.61149	28.329889	Wood	201 Cocoa Isles Blvd
2593793	Brevard	-80.61216	28.32989	Wood	222 Cocoa Isles Blvd
2596408	Brevard	-80.56036	28.07126	Wood	R/O 315 SUNSET BLVD
2596430	Brevard	-80.51509	27.981093	Wood	S/O 5215 S HIGHWAY A1A
2597127	Martin	-80.21207	27.13701	Wood	3106 SE Mimosa St
2597166	Martin	-80.19773	27.139908	Wood	4174 SE Grant St
2598084	St. Lucie	-80.39934	27.229579	Wood	1686 SW Mullinax Ave

Final ATT Pole Abandonment List.xlsx

2599787	Brevard	-80.60553	28.360482	Wood	R/O 4515 OCEAN BEACH BLVD
2600186	Volusia	-81.0641	29.27091	Wood	299 PINE STREET
2600203	Volusia	-81.06615	29.278043	Wood	420 JAMES STREET
2600791	St. Johns	-81.3645	29.844562	Wood	1813 S.R. 207
2600854	Martin	-80.19815	27.140673	Wood	R/O SE EBBTIDE AVE
2600882	Volusia	-81.0869	29.257618	Wood	1335 AVE D
2602194	Volusia	-81.034	29.170382	Wood	1269 INDEPENDENCE DRIVE
2603363	Palm Beach	-80.13126	26.649387	Wood	R/O 5657 CALICO ROAD
2603529	St. Johns	-81.34047	29.931478	Wood	3525 DOT RD.
2603557	Volusia	-80.99291	29.118755	Wood	5614 MARSHFIELD DRIVE
2603647	Palm Beach	-80.10397	26.828852	Wood	GOLFERS CIRCLE WAY
2603785	Volusia	-81.03428	29.170418	Wood	HERITAGE DRIVE
2608921	St. Johns	-81.27278	29.845014	Wood	811 Mickler Boulevard
2609999	St. Johns	-81.34864	29.884357	Wood	895 S ORANGE ST
2610434	Brevard	-80.5647	28.077455	Wood	415 HIBISCUS TRL
2610608	St. Lucie	-80.34637	27.409648	Wood	3114 S 22ND STR
2610880	Volusia	-81.06414	29.268456	Wood	492 Hand Ave
2614980	Palm Beach	-80.10676	26.638899	Wood	4138 VICLIFF RD
2616094	St. Johns	-81.32011	29.832098	Wood	3351 CARMEL RD
2616659	Volusia	-81.07652	29.258953	Wood	1968 LINDA AVE
2619263	Brevard	-80.49235	27.859031	Wood	4060 Chamberlan Terrace
2619694	Brevard	-80.4984	27.849399	Wood	9730 Holly St
2619696	Brevard	-80.4986	27.848668	Wood	3755 Lakeview Dr
2619750	Brevard	-80.49523	27.858991	Wood	9309 Victoria Dr
2620327	Brevard	-80.82668	28.557594	Wood	2035 Cheney Hwy
2620331	Brevard	-80.82605	28.557591	Wood	2035 Cheney Hwy
2620332	Brevard	-80.82542	28.557588	Wood	2035 Cheney Hwy
2620333	Brevard	-80.82479	28.557579	Wood	2035 Cheney Hwy
2620443	Brevard	-80.81864	28.55752	Wood	4751-4755 Hood Ave
2620493	Brevard	-80.81442	28.557473	Wood	4799 Apollo Rd
2620504	Brevard	-80.81399	28.557475	Wood	1019-1045 FL-50
2620505	Brevard	-80.81362	28.557464	Wood	999-1017 FL-50
2621078	Palm Beach	-80.07121	26.868069	Wood	13102 Coastal CIR
2621128	Palm Beach	-80.07153	26.862205	Wood	2485 Country Oaks LN
2623578	Brevard	-80.70327	28.357549	Wood	35 Parnell St
2623668	St. Johns	-81.34924	29.893517	Wood	PEARL ST.
2623679	St. Johns	-81.34454	29.89018	Wood	HOLMES BLVD.
2623683	Brevard	-80.70506	28.361465	Wood	371 W Merritt Ave
2623685	Brevard	-80.70563	28.361458	Wood	405-417 W Merritt Ave
2623694	Brevard	-80.70407	28.361683	Wood	310 Norwood St
2623712	St. Johns	-81.34393	29.896387	Wood	HELEN ST.
2623810	Brevard	-80.70752	28.36508	Wood	345 Kenzel Ct
2623852	Brevard	-80.70076	28.361594	Wood	1-57 W Merritt Ave
2624251	Palm Beach	-80.06593	26.472762	Wood	709 NE 7th St
2625362	Palm Beach	-80.26814	26.662047	Wood	13937-13997 Wellington Trace
2625387	Palm Beach	-80.26826	26.66208	Wood	1388-1398 Greenview Shores Blvd
2626720	Indian River	-80.44392	27.766892	Wood	9505 U.S. Hwy 1
2626725	Indian River	-80.44419	27.768092	Wood	9500-9516 U.S. Hwy 1
2626726	Indian River	-80.44448	27.768639	Concrete	9518-9522 U.S. Hwy 1
2626735	Indian River	-80.4455	27.770507	Wood	9710 U.S. Hwy 1
2626743	Indian River	-80.44563	27.770762	Wood	9710 U.S. Hwy 1
2626744	Indian River	-80.44578	27.77105	Wood	5750 97th Pl

Final ATT Pole Abandonment List.xlsx

2626747	Indian River	-80.44599	27.771437	Wood	9707 U.S. Hwy 1
2626761	Indian River	-80.44629	27.772004	Wood	9758-9842 U.S. Hwy 1
2626790	Indian River	-80.44714	27.773618	Wood	9874-9886 U.S. Hwy 1
2627891	St. Johns	-81.32942	29.89715	Wood	76 BRUEN ST.
2627892	St. Johns	-81.32949	29.89531	Wood	68 PEARL ST.
2627901	St. Johns	-81.33473	29.911513	Wood	343 JUANITA AVE.
2629943	Columbia	-82.63335	30.199024	Wood	Corner of NE Montana St & NE Jackson
2629948	Columbia	-82.63271	30.199027	Wood	900-1386 NE Joe Coney Terrace
2629958	Columbia	-82.63334	30.202151	Wood	1479-2099 NE Jackson Ave
2629963	Columbia	-82.63303	30.202165	Wood	364 NE Fronie St
2629978	Columbia	-82.63116	30.203336	Wood	569 NE Bascom Norris Dr
2630080	Columbia	-82.62489	30.199495	Wood	1292-1398 NE Gurley Ave
2630096	Columbia	-82.62322	30.197456	Wood	1001-1299 NE Gibbs Terrace
2630124	Columbia	-82.62321	30.196894	Wood	1001-1299 NE Gibbs Terrace
2630125	Columbia	-82.62398	30.196666	Wood	1601-1737 NE Famu Ln
2630126	Columbia	-82.62333	30.196538	Wood	1600-1736 NE Famu Ln
2630140	Columbia	-82.62271	30.196548	Wood	1738-1798 NE Famu Ln
2630156	Columbia	-82.61864	30.197098	Wood	346-390 NE Voss Rd
2630157	Columbia	-82.61908	30.196407	Wood	307 NE Voss Rd
2631351	Palm Beach	-80.11908	26.673719	Wood	4810-4932 Gun Club Rd
2631380	Palm Beach	-80.11875	26.673716	Wood	4810-4932 Gun Club Rd
2631382	Palm Beach	-80.11839	26.673713	Wood	4810-4932 Gun Club Rd
2631383	Palm Beach	-80.11797	26.673703	Wood	4810-4932 Gun Club Rd
2631384	Palm Beach	-80.11768	26.673695	Wood	4810-4932 Gun Club Rd
2632378	Volusia	-81.05089	29.243372	Wood	1139 Center Ave
2632444	Volusia	-81.04732	29.243432	Wood	486 Lpga Blvd
2632447	Volusia	-81.04755	29.243822	Wood	1100 Graham Ave
2632460	Volusia	-81.04804	29.243135	Wood	Alta Dr
2632498	Volusia	-81.0487	29.24286	Wood	544 Lpga Blvd
2632502	Volusia	-81.04893	29.243243	Wood	1120 Bender Ave
2632504	Volusia	-81.04907	29.242704	Wood	570 Lpga Blvd
2632527	Volusia	-81.05017	29.242024	Wood	Lpga Blvd
2632601	Volusia	-81.04849	29.23897	Wood	600 10th St
2632603	Volusia	-81.04889	29.238813	Wood	600 10th St
2632607	Volusia	-81.04893	29.238887	Wood	600 10th St
2632612	Volusia	-81.04983	29.238884	Wood	1006 Cherokee Ranch Rd
2632613	Volusia	-81.05021	29.238142	Wood	613 10th St
2632633	Volusia	-81.05212	29.237801	Wood	1004 Chippewa Trail
2632649	Volusia	-81.05378	29.23663	Wood	813 10th St
2632730	Volusia	-81.0591	29.238363	Wood	1106 Mistletoe Dr
2632750	Volusia	-81.06096	29.237609	Wood	1125 Lpga Blvd
2632776	Volusia	-81.06284	29.236822	Wood	1201 Lpga Blvd
2632794	Volusia	-81.06439	29.236169	Wood	1229 Lpga Blvd
2632814	Volusia	-81.06567	29.235626	Wood	1099 Lpga Blvd
2633997	Palm Beach	-80.06337	26.778645	Concrete	400-458 W 20th St
2634170	Palm Beach	-80.12163	26.633022	Wood	630 JACKSON AV
2634171	Palm Beach	-80.12655	26.628063	Wood	445 PERRY AV
2634174	Palm Beach	-80.12257	26.623703	Wood	302 WALKER AV
2634176	Palm Beach	-80.12232	26.629752	Wood	527 WALKER AV
2634178	Palm Beach	-80.12227	26.630147	Wood	535 WALKER AV
2634179	Palm Beach	-80.12655	26.627832	Wood	436 PERRY AV
2634186	Palm Beach	-80.12233	26.629542	Wood	580 WALKER AV

Final ATT Pole Abandonment List.xlsx

2635024	Columbia	-82.57508	30.188677	Wood	3841-3887 US-90	
2636415	Volusia	-81.06958	29.173177	Wood	BELLEVUE AVE	
2636422	Volusia	-81.06801	29.173615	Wood	2507 BELLEVUE AVE	
2636444	Volusia	-81.04581	29.25599	Wood	FLOMICH ST	
2636828	Brevard	-80.60299	28.182172	Wood	GRANT AVE	
2636833	Brevard	-80.59686	28.182942	Wood	105 ORANGE ST	
2637070	St. Johns	-81.27307	29.858913	Wood	A/F 4 POPE RD	
2637185	Volusia	-80.98311	29.128722	Wood	5122 TAYLOR AVE	
2637198	Volusia	-80.98508	29.123383	Wood	ORANGE AVE	
2637222	Volusia	-81.00198	29.128602	Wood	4244 JACKSON STREET A/F	
2637579	Palm Beach	-80.07051	26.749161	Wood	4210 N Australian Ave	
2637601	Palm Beach	-80.07006	26.746206	Wood	N Australian Ave	
2637607	Palm Beach	-80.06999	26.745256	Wood	3517 N Australian Ave	
2637609	Palm Beach	-80.07	26.744228	Wood	3415 N Australian Ave	
2637612	Palm Beach	-80.06934	26.744242	Wood	3417 Australian Ct	
2637613	Palm Beach	-80.07001	26.743618	Wood	3401 N Australian Ave	
2637614	Palm Beach	-80.06998	26.742996	Wood	3259 N Australian Ave	
2637622	Palm Beach	-80.06977	26.740438	Concrete	2921 N Australian Ave	
2637629	Palm Beach	-80.06909	26.739006	Wood	2823 N Australian Ave	
2637809	Palm Beach	-80.08144	26.582813	Wood	SUN DOWN LN	
2637813	Palm Beach	-80.08054	26.582853	Wood	SUN UP LN	
2644704	Volusia	-81.02461	29.224257	Wood	625 BEACH STREET	
2645802	Okeechobee	-80.84308	27.239494	Wood	SW 5TH ST	
2646123	Brevard	-80.6167	28.164997	Wood	10710 S TROPICAL TRL	
2646133	Brevard	-80.61796	28.167325	Wood	10620 S TROPICAL TRL	
2647322	Brevard	-80.61088	28.335289	Wood	107 Esther DR	
2647913	Martin	-80.23348	27.19389	Wood	1101-1107 SE 7th St	
2647959	Martin	-80.22626	27.193697	Wood	1600 E 7th St	
2648071	Martin	-80.22626	27.195224	Wood	523 SE Dolphin Dr	
2648090	Martin	-80.22626	27.19591	Wood	1510 SE 5th St	
2648093	Martin	-80.22625	27.196046	Wood	1510 SE 5th St	
2650135	Volusia	-81.0611	29.225314	Wood	1173 Essex Rd	
2653433	Palm Beach	-80.14867	26.6206	Wood		0
2653435	Palm Beach	-80.14867	26.61975	Wood		0
2656210	Volusia	-81.03213	29.266771	Wood	924 Oleander Ave	
2661215	Brevard	-80.67186	28.010913	Wood	c/o Minton Rd & Americana Blvd	
2661224	Palm Beach	-80.1121	26.717346	Wood	4595 Orlando Ave	
2661811	St. Johns	-81.61127	30.00723	Wood	CR 210	
2662160	St. Johns	-81.35043	29.917352	Wood	2830 N. 3RD ST	
2662174	St. Johns	-81.34371	29.914927	Wood	424 DAIRY AV.	
2662181	St. Johns	-81.34117	29.912747	Wood	368 CAPE AVE	
2662689	Volusia	-81.08018	29.375869	Wood	104 Ocean Aire Terrace S	
2662699	Volusia	-81.08112	29.37585	Wood	15 Julie Dr	
2662700	Volusia	-81.0817	29.37583	Wood	19 Julie Dr	
2662703	Volusia	-81.08276	29.375792	Wood	25 Julie Dr	
2663873	Volusia	-80.99653	29.199793	Wood	126 SUNRIE BLV	
2663876	Volusia	-80.99418	29.194972	Wood	214 BONNER AVE	
2663887	Volusia	-80.99466	29.192258	Wood	2313 PENISULA DRIVE	
2664470	Brevard	-80.68091	28.010914	Wood	396 Americana Blvd NW	
2664498	Brevard	-80.67956	28.010922	Wood	1p w/o Avocado Rd on Americana Blvd	
2664508	Brevard	-80.67901	28.010926	Wood	c/o Avocado Rd & Americana Blvd	
2664562	Brevard	-80.67381	28.010958	Wood	152 Americana Blvd NW	

Final ATT Pole Abandonment List.xlsx

2664570	Brevard	-80.67305	28.010961	Wood	132 Americana Blvd NW
2664605	Brevard	-80.67231	28.010948	Wood	102 Americana Blvd NW
2665184	Brevard	-80.68969	28.171801	Wood	3855 Post Rd
2665939	Volusia	-80.95494	29.126527	Wood	4227 S Atlantic Ave
2665940	Volusia	-80.9546	29.125931	Wood	4237-4239 S Atlantic Ave
2667159	Volusia	-81.05516	29.314247	Wood	114-124 ANN RUSTIN DR
2668269	Brevard	-80.62917	28.118067	Wood	729 N Harbor City Blvd
2668274	Brevard	-80.62794	28.117618	Wood	578 N Harbor City Blvd
2668507	Martin	-80.22586	27.199678	Wood	85-95 SE St Lucie Blvd
2668592	Martin	-80.22486	27.199177	Wood	481 SE Edgewood Dr
2669618	Brevard	-80.62247	28.085375	Wood	2p w/o Babcock St on Hibiscus Blvd
2669657	St. Johns	-81.33588	29.940195	Wood	LEWIS SPEEDWAY
2669659	St. Johns	-81.33624	29.94015	Wood	COUNTY HWY 16
2669665	St. Johns	-81.33722	29.940027	Wood	COUNTY HWY 16
2669667	St. Johns	-81.33724	29.93982	Wood	Lewis Speedway
2671496	St. Johns	-81.33624	29.902683	Wood	THEADORE ST.
2672734	Brevard	-80.65456	28.042585	Concrete	1000 Hollywood Blvd
2672735	Brevard	-80.65254	28.039265	Concrete	1000 Hollywood Blvd
2672746	Brevard	-80.64959	28.034993	Wood	752-776 Palm Bay Rd NE
2672748	Brevard	-80.64919	28.034986	Wood	800 Palm Bay Rd NE
2672749	Brevard	-80.64847	28.034976	Wood	810 Palm Bay Rd NE
2672751	Brevard	-80.64771	28.034966	Wood	840 Palm Bay Rd NE
2672752	Brevard	-80.64703	28.034958	Wood	854-874 Palm Bay Rd NE
2672753	Brevard	-80.64647	28.034946	Wood	894 Palm Bay Rd NE
2672755	Brevard	-80.64574	28.034956	Wood	c/o Riviera Dr NE & Palm Bay RD
2672767	Brevard	-80.64178	28.035483	Wood	1105 Palm Bay Rd NE
2672769	Brevard	-80.64092	28.03547	Wood	1105 Palm Bay Rd NE
2672770	Brevard	-80.64045	28.035463	Wood	1125-1165 Palm Bay Rd NE
2672771	Brevard	-80.63997	28.035455	Wood	1165 Palm Bay Rd NE
2672773	Brevard	-80.63898	28.03544	Wood	1201-1239 Palm Bay Rd NE
2672979	Seminole	-81.25599	28.769115	Wood	3355-3449 Mellonville Ave
2673370	Palm Beach	-80.12238	26.652081	Wood	5103-5199 Forest Hill Blvd
2674820	Putnam	-81.60917	29.643184	Wood	West of Maters Rd
2674821	Putnam	-81.6086	29.643177	Wood	West of Maters Rd
2674849	Putnam	-81.59814	29.647172	Wood	228 South Hwy 17
2674850	Putnam	-81.59769	29.647112	Wood	228 South Hwy 17
2675543	Palm Beach	-80.09529	26.366433	Wood	EL Rio Trail
2676302	Volusia	-81.0188	29.178188	Wood	713 NEW YORK AVE
2676310	Volusia	-81.023	29.174565	Wood	920 LONGSHADOW ROAD
2676313	Volusia	-81.02746	29.166523	Wood	1940 FERN PLACE
2676316	Brevard	-80.62253	28.081337	Wood	1716 PEACHTREE ST
2676328	Brevard	-80.62184	28.079117	Wood	r/o 1924 S BABCOCK ST
2676331	Brevard	-80.61258	28.078277	Wood	c/o S GOFF ST & New Haven Ave
2676337	Brevard	-80.61902	28.07945	Wood	2p s/o Strawbridge Ave on PLATT ST
2676350	Brevard	-80.61737	28.101532	Wood	BLUFF TERRACE
2676356	Volusia	-81.01007	29.225233	Wood	19 WILD OLIVE AVE
2679087	Volusia	-81.09292	29.18324	Wood	401 N Tomoka Farms Rd
2679165	St. Johns	-81.34799	29.93975	Wood	MANUCY RD.
2679180	St. Johns	-81.34777	29.937727	Wood	561 TART RD.
2679196	St. Johns	-81.34502	29.933983	Wood	3605 LEWIS SPEEDWAY RD.
2679232	St. Johns	-81.3447	29.922118	Wood	2999 BAY ST.
2679240	St. Johns	-81.34455	29.919047	Wood	2908 BAY ST.

Final ATT Pole Abandonment List.xlsx

2679251	St. Johns	-81.34353	29.916855	Wood	2831 DEL RIO DR.
2681310	Brevard	-80.70654	28.049932	Wood	3400 Ranch Rd
2681322	Brevard	-80.70509	28.04995	Wood	3400 Ranch Rd
2681345	Brevard	-80.70508	28.050125	Wood	3400 Ranch Rd
2681692	Brevard	-80.70359	28.067822	Wood	2520 Ranch Rd
2682081	Nassau	-82.01377	30.30836	Wood	2459-2493 Canal Rd
2682084	Nassau	-82.01116	30.308332	Wood	2232-2250 Carter St
2682099	Nassau	-82.01374	30.308012	Wood	2401 Canal Rd
2682525	Volusia	-81.03171	29.259859	Wood	225 Boylston Ave
2682531	Volusia	-81.0182	29.235396	Wood	214 Glenview Blvd
2682607	Volusia	-81.0185	29.200667	Wood	608 SEAMAN PL.
2682657	Brevard	-80.60138	28.07497	Wood	1p e/o S Harbor City Blvd on PROSPECT
2682659	Volusia	-81.02771	29.223522	Wood	634 MULLBERRY STREET
2682662	Volusia	-81.03024	29.222243	Wood	323 CONNECTICUT AVE
2682673	Brevard	-80.61055	28.067515	Wood	r/o 609 RYOLAND ST
2682681	Brevard	-80.59882	28.065588	Wood	2818 S HARBOR CITY BLVD
2682699	Brevard	-80.59614	28.061107	Wood	r/o 2517 VICTORIA DR
2682719	St. Lucie	-80.30944	27.376778	Wood	4807 SEAGRAPE DR
2683164	Volusia	-81.03871	29.271168	Wood	690 Riverside Dr
2683165	Volusia	-81.03906	29.271852	Wood	676 Riverside Dr
2683177	Volusia	-81.03844	29.270674	Wood	718 Riverside Dr
2683182	Volusia	-81.03819	29.270143	Wood	746 Riverside Dr
2683224	Volusia	-81.03581	29.265392	Wood	906 Riverside Dr
2683231	Volusia	-81.0359	29.264159	Wood	3009 N Halifax Ave
2683360	Volusia	-81.02896	29.26154	Wood	2421 N Oleander AvE
2683368	Volusia	-81.02968	29.262208	Wood	2593 N Oleander Ave
2683398	Volusia	-81.03009	29.263025	Wood	N Oleander Ave
2683445	Brevard	-80.6124	28.323596	Wood	368 N 3rd St
2683446	Brevard	-80.6124	28.323719	Wood	387 N 3rd St
2683598	Brevard	-80.61266	28.326034	Wood	400 Catalina Rd
2683599	Brevard	-80.61314	28.326029	Wood	316 Formosa Dr
2683622	Brevard	-80.61253	28.326767	Wood	500-598 Catalina Rd
2683636	Brevard	-80.61298	28.326749	Wood	314 Cyprus Dr
2683637	Brevard	-80.61264	28.327463	Wood	303 Cyprus Dr
2683652	Brevard	-80.61218	28.327503	Wood	600-698 Catalina Rd
2683653	Brevard	-80.61207	28.328188	Wood	714 Catalina Rd
2683654	Brevard	-80.61253	28.32828	Wood	250 Capri Rd
2683655	Brevard	-80.61202	28.328694	Wood	800-898 Catalina Rd
2683656	Brevard	-80.61273	28.32871	Wood	355 Capri Rd
2686350	Volusia	-81.05986	29.287235	Wood	101 SOUTH RIDGEWOOD AVE
2687135	Palm Beach	-80.06388	26.475434	Wood	PALM TRAIL RD
2687530	St. Johns	-81.27328	29.857967	Wood	14 MICKLER BLVD
2688086	Volusia	-81.06238	29.227537	Wood	1249 ESSEX DRIVE
2689385	St. Johns	-81.29396	29.923233	Wood	3040 COASTAL AV
2689454	St. Johns	-81.3266	29.834612	Wood	3255 OLD MOULTRIE RD
2689457	St. Johns	-81.32193	29.827568	Wood	3636 U.S. 1
2690293	Volusia	-80.98329	29.134172	Wood	4792 RIDGEWOD AVE
2690295	Volusia	-80.97877	29.127445	Wood	148 KIRBY PLACE
2690297	Volusia	-80.98758	29.139503	Wood	515 LAFAVETTE STREET
2690604	Brevard	-80.61138	28.081395	Wood	1p s/o Mcquaid St & FEE AVE
2690605	Brevard	-80.61175	28.079932	Wood	r/o 529 MCQUAID ST
2691653	Martin	-80.19968	27.167777	Wood	3020 SE ST LUCIE BLVD

Final ATT Pole Abandonment List.xlsx

2692114	St. Johns	-81.35004	29.920403	Wood	R/O 2948 N. 2ND ST.
2692116	St. Johns	-81.35283	29.920047	Wood	R/O 2924 N. 6TH ST.
2692211	Volusia	-81.00142	29.172783	Wood	206 MACDONALD STREET
2692742	St. Johns	-81.30418	29.948543	Wood	208 13TH ST
2692756	St. Johns	-81.30482	29.948382	Wood	212 13TH ST
2694024	Brevard	-80.7014	28.067738	Wood	2555 Pennsylvania St
2694027	Brevard	-80.70046	28.067144	Wood	Brandywine Ln
2694037	Brevard	-80.69939	28.066433	Wood	2601-2641 Fox Run Trail
2694142	Brevard	-80.69694	28.064846	Wood	2660 Brandywine Ln
2694155	Brevard	-80.69731	28.067561	Wood	2535 Michigan St
2694219	Brevard	-80.69135	28.067571	Wood	2510-2530 Oklahoma St
2695009	Brevard	-80.57131	28.079908	Wood	S MAGNOLIA DR
2695014	Brevard	-80.56885	28.080848	Wood	COCOA AVE
2695015	Brevard	-80.57316	28.085625	Wood	10TH AVE
2695016	Brevard	-80.57308	28.088553	Wood	6TH AVE
2695024	Brevard	-80.81896	28.464689	Wood	5735 FAY BLVD
2695029	Brevard	-80.82416	28.46524	Wood	FAY BLVD
2696048	St. Johns	-81.32704	29.876567	Wood	A/F 214 SAN MARCO ST
2696082	St. Johns	-81.31979	29.82677	Wood	3654 CARMEL RD
2696112	St. Johns	-81.32653	29.828717	Wood	3575 YELLOW RD
2696130	St. Johns	-81.31934	29.827928	Wood	3555 PUTNAM RD
2696145	St. Johns	-81.32002	29.833247	Wood	3279 CARMEL RD
2697347	Indian River	-80.49378	27.835135	Wood	130TH ST
2699673	Brevard	-80.74664	28.363787	Wood	318-384 Pineda St
2699695	Volusia	-80.86058	28.878855	Wood	186 W Brooks Cir
2700011	Palm Beach	-80.13086	26.647861	Wood	5600 Basil Dr
2700012	Palm Beach	-80.13119	26.647879	Wood	5600 Basil Dr
2700013	Palm Beach	-80.13158	26.647893	Wood	5600 Basil Dr
2700014	Palm Beach	-80.13159	26.647835	Wood	5600 Basil Dr
2700405	Palm Beach	-80.0346	26.789838	Concrete	3042-3302 N Ocean Dr
2700414	Palm Beach	-80.03459	26.790051	Wood	3042-3302 N Ocean Dr
2700417	Palm Beach	-80.03459	26.790261	Concrete	3042-3302 N Ocean Dr
2700418	Palm Beach	-80.03455	26.790592	Concrete	3042-3302 N Ocean Dr
2700428	Palm Beach	-80.03453	26.790767	Concrete	3042-3302 N Ocean Dr
2700434	Palm Beach	-80.03449	26.791146	Wood	3304-3464 N Ocean Dr
2700435	Palm Beach	-80.03448	26.791389	Concrete	3304-3464 N Ocean Dr
2700453	Palm Beach	-80.03436	26.79413	Concrete	3660-3700 N Ocean Dr
2704681	Brevard	-80.60396	28.374178	Wood	204 ROOSEVELT AVE
2704992	Brevard	-80.59624	28.19564	Wood	60A HIBISCUS RD
2708217	Brevard	-80.50292	27.88307	Wood	7960 US Hwy #1
2708219	Brevard	-80.50337	27.883928	Wood	7960 US Hwy #1
2708233	Brevard	-80.50387	27.884923	Wood	7866 Dixie Hwy
2708234	Brevard	-80.50404	27.885255	Wood	290 Barefoot Blvd
2708240	Volusia	-81.04016	29.289443	Wood	73 Lucky Dr
2708242	Volusia	-81.04036	29.289526	Wood	66 Lucky Dr
2708245	Brevard	-80.50448	27.886101	Wood	BAREFOOT BLVD
2708247	Brevard	-80.50473	27.886567	Wood	BAREFOOT BLVD
2708248	Brevard	-80.50494	27.88696	Wood	BAREFOOT BLVD
2708249	Brevard	-80.50515	27.887411	Wood	BAREFOOT BLVD
2708250	Brevard	-80.5053	27.887704	Wood	BAREFOOT BLVD
2708276	Brevard	-80.50544	27.887983	Wood	7656 U.S.Highway 1
2708292	Brevard	-80.50599	27.889019	Wood	7656 U.S. 1

Final ATT Pole Abandonment List.xlsx

2708309	Brevard	-80.50634	27.8896	Wood	7635 AGAWAM RD
2708316	Brevard	-80.50668	27.890186	Wood	7605 AGAWAM RD
2708317	Brevard	-80.50682	27.890439	Wood	7585 AGAWAM RD
2708318	Brevard	-80.50699	27.890816	Wood	7565 AGAWAM RD
2708338	Brevard	-80.5073	27.891412	Wood	7525 AGAWAM RD
2708340	Brevard	-80.5076	27.892028	Wood	7485 AGAWAM RD
2708374	Brevard	-80.50789	27.892615	Wood	5650 BUCKHORN PL
2708378	Brevard	-80.50818	27.892673	Wood	5650 Buckhorn PL
2708523	Brevard	-80.61064	28.321163	Wood	N BREVARD AVE
2708613	Brevard	-80.51269	27.90287	Wood	6890 U.S. 1
2708659	Brevard	-80.5131	27.904208	Wood	6790 U.S. 1
2708665	Brevard	-80.51317	27.904206	Wood	6780 U.S. 1
2708702	Volusia	-80.991082	29.147569	Wood	218 OCEAN AVE
2709883	Brevard	-80.5581	28.055225	Wood	2065 BONITA AVE
2709887	Brevard	-80.56167	28.064925	Wood	404 4TH AVE
2710663	Volusia	-81.01306	29.231478	Wood	401 WILD OLIVE AVE
2710866	Volusia	-81.003	29.213495	Wood	529 PHOENIX AVE
2711098	Brevard	-80.53964	28.02445	Wood	170 5TH ST
2711111	Brevard	-80.54645	28.03172	Wood	285 ALAN LN
2712517	Volusia	-81.02376	29.155527	Wood	1071 SHERI BLV
2712613	Brevard	-80.57183	28.099203	Wood	121 FRANKLYN AVE
2712627	Brevard	-80.57242	28.106065	Wood	DEL FLORA ST
2712915	Martin	-80.28577	27.186766	Wood	2001 SW Murphy Rd
2712936	Martin	-80.28322	27.186746	Wood	2001 SW Murphy Rd
2713576	Palm Beach	-80.11106	26.717374	Wood	4501-4559 Orlando Ave
2713943	Volusia	-81.02276	29.176311	Wood	1610 Magnolia Ave
2713950	Volusia	-81.02244	29.175722	Wood	1526 Magnolia Ave
2713954	Volusia	-81.02219	29.175284	Wood	1629 MAGNOLIA AVE
2713956	Volusia	-81.02206	29.175045	Wood	905 LONGSHADOW RD
2713957	Volusia	-81.02192	29.174792	Wood	1640 Magnolia Ave
2713969	Volusia	-81.02185	29.17467	Wood	1640 Magnolia Ave
2713970	Volusia	-81.02168	29.174375	Wood	1700-1704 Magnolia Ave
2713978	Volusia	-81.02136	29.173799	Wood	24 Silk Moss Ct
2713983	Volusia	-81.02111	29.173346	Wood	1714 Magnolia Ave
2714089	Brevard	-80.70622	28.408957	Wood	S/O Grant Rd
2714095	Brevard	-80.70621	28.40882	Wood	S/O Grant Rd
2714120	Brevard	-80.70582	28.40429	Wood	2625 N Courtenay Pkwy
2714133	Brevard	-80.70579	28.404091	Wood	2625 N Courtenay Pkwy
2714160	Brevard	-80.70575	28.403585	Wood	2575 N Courtenay Pkwy
2714421	Brevard	-80.70551	28.400906	Wood	2445 N Courtenay Pkwy
2714435	Brevard	-80.7055	28.400716	Wood	2445 N Courtenay Pkwy
2714446	Brevard	-80.70547	28.400492	Wood	2425 N Courtenay Pkwy
2714471	Brevard	-80.70534	28.399611	Wood	2405 N Courtenay Pkwy
2714536	Brevard	-80.70513	28.398345	Wood	2323 N Courtenay Pkwy
2714586	Brevard	-80.70475	28.397896	Wood	Pioneer Rd
2714718	Brevard	-80.70437	28.395823	Wood	2180 N Courtenay Pkwy
2716791	St. Lucie	-80.29402	27.213514	Wood	13449-13499 NW Gilson Rd
2716800	St. Lucie	-80.29403	27.212957	Wood	13400 NW Gilson Rd
2717273	Martin	-80.24107	27.193474	Wood	701 SE Tarpon Ave
2717274	Martin	-80.24108	27.193253	Wood	705 SE Tarpon Ave
2717275	Martin	-80.24108	27.193028	Wood	705 SE Tarpon Ave
2717279	Martin	-80.24109	27.19261	Wood	800 SE Tarpon Ave

Final ATT Pole Abandonment List.xlsx

2717285	Martin	-80.24097	27.191658	Wood	901-905 SE Tarpon Ave
2717320	Martin	-80.24264	27.191297	Wood	908 SE Bahama Ave
2719335	Brevard	-80.81667	28.465174	Wood	5655 Fay Blvd
2719350	Brevard	-80.81723	28.464895	Wood	6057 Flamingo Ave
2719364	Brevard	-80.81841	28.464667	Wood	6033-6035 Gilson Ave
2722404	Brevard	-80.67177	28.031743	Wood	5108 Co Rd 509
2722406	Brevard	-80.67178	28.031196	Wood	5124 Minton R
2722407	Brevard	-80.67178	28.031062	Wood	Co Rd 509
2722411	Brevard	-80.67178	28.030649	Wood	5148 Co Rd 509
2722413	Brevard	-80.67179	28.030096	Wood	5156 Co Rd 509
2722415	Brevard	-80.6718	28.029552	Wood	5172 Minton Rd
2722418	Brevard	-80.67181	28.028994	Wood	5188 NW Minton Rd
2722421	Brevard	-80.67184	28.028563	Wood	5200 Minton Rd
2722428	Brevard	-80.67187	28.028157	Wood	5200 Minton Rd
2722432	Brevard	-80.67189	28.027754	Wood	5200 Minton Rd
2722448	Brevard	-80.67214	28.021253	Wood	5600 Minton Rd
2722481	Brevard	-80.67222	28.009834	Wood	Co Rd 509
2722484	Brevard	-80.67221	28.009581	Wood	6010 Minton Rd
2722487	Brevard	-80.6722	28.009065	Wood	6070 Minton Rd
2725070	Volusia	-80.99204	29.140611	Wood	POWERS AVE
2725075	Volusia	-80.99223	29.140545	Wood	POWERS AVE
2725081	Volusia	-80.99265	29.140392	Wood	POWERS AVE
2725084	Volusia	-80.99304	29.14025	Wood	509 POWERS AVE
2725090	Volusia	-80.99349	29.140081	Wood	POWERS AVE
2727367	Martin	-80.30121	27.186916	Wood	3240-3418 SW Bessy Creek Trail
2727421	Brevard	-80.60436	28.381847	Wood	7105 POINSETTA AVE
2727440	Brevard	-80.60051	28.386853	Wood	408 HARRISON AVE APT 5
2727441	Brevard	-80.60067	28.390163	Wood	411 ADAMS AVE
2728178	Brevard	-80.60493	28.06427	Wood	2932 LIPSCOMB ST
2728200	Volusia	-81.08602	29.271517	Wood	SCOTTSDALE DRIVE
2728212	Palm Beach	-80.05952	26.717618	Wood	517 Division Ave
2728223	Palm Beach	-80.057	26.717047	Wood	600-612 4th St
2728237	Palm Beach	-80.05699	26.717551	Wood	501 N Rosemary Ave
2728253	St. Lucie	-80.29939	27.224769	Wood	13340-13346 NW Gilson Rd
2728268	Palm Beach	-80.05697	26.718491	Wood	617 N Rosemary Ave
2728689	Brevard	-80.7952	28.403971	Wood	4180 James Rd
2728777	Brevard	-80.7878	28.401224	Wood	2590 Cox Rd
2732352	Brevard	-80.61203	28.332157	Wood	994 Samar Rd
2736505	Alachua	-82.05962	29.591112	Wood	SE 246 TERRACE
2737448	Brevard	-80.74487	28.388177	Wood	232 Berkshire Dr
2737452	Brevard	-80.74452	28.387674	Wood	1800-1898 N Cocoa Blvd
2737472	Brevard	-80.74427	28.38729	Wood	232 Beverly Rd
2737493	Brevard	-80.74332	28.385855	Wood	1608-1698 N Cocoa Blvd
2737532	Brevard	-80.74256	28.38472	Wood	1566-1606 N Cocoa Blvd
2737561	Brevard	-80.74082	28.382105	Wood	1450-1500 N Cocoa Blvd
2737566	Brevard	-80.74037	28.381419	Wood	201-299 Indian Cir
2737631	Brevard	-80.73838	28.378052	Wood	1240-1298 N Cocoa Blvd
2737668	Brevard	-80.7396	28.377235	Concrete	812 Dixon Blvd
2737700	Brevard	-80.74023	28.375433	Wood	817 Dixon Blvd
2744857	St. Johns	-81.65464	30.070354	Concrete	2252 SR 13
2745419	Martin	-80.27305	27.134257	Wood	1355 SW ALLIGATOR ST
2746642	Brevard	-80.61011	28.080303	Wood	628 PALMETTO AVE

Final ATT Pole Abandonment List.xlsx

2746645	Martin	-80.24002	27.190251	Concrete	821 SE 10th St
2747705	Volusia	-80.99638	29.158158	Wood	JOY ROAD
2747708	Volusia	-80.99581	29.192036	Wood	2312 S Halifax Dr
2747709	Volusia	-80.99596	29.192311	Wood	2306 S Halifax Dr
2747712	Volusia	-80.99636	29.193008	Wood	2244 S Halifax Dr
2747713	Volusia	-80.99646	29.193195	Wood	2242 S Halifax DR
2747715	Volusia	-80.99563	29.192976	Wood	17 Bridgeport Rd
2747725	Volusia	-80.99249	29.192984	Wood	131 Bridgeport Rd
2749263	Volusia	-81.07603	29.170658	Wood	WILLIAMSON
2752242	Martin	-80.24625	27.190542	Wood	400-498 SE Florida St
2753883	Brevard	-80.74269	28.359514	Wood	1034 Grove Ave
2753954	Brevard	-80.74298	28.366151	Wood	1040 W Hillcrest Dr
2754065	Brevard	-80.74299	28.37053	Wood	1041 Willow Ln
2754605	Brevard	-80.73438	28.36993	Wood	871 Indian River Dr
2756223	St. Lucie	-80.35589	27.220459	Wood	4210 SW Darwin Blvd
2756444	Palm Beach	-80.1342	26.693533	Wood	5831-5899 Orchard Way
2756563	Martin	-80.24772	27.193811	Wood	328 SE M.L.K. Jr Blvd
2757696	Brevard	-80.80395	28.483361	Wood	4990 Falcon Blvd
2757718	Brevard	-80.80425	28.483359	Wood	4994-4996 Falcon Blvd
2758438	Brevard	-80.67209	28.159753	Wood	3236 N Wickham Rd
2758440	Brevard	-80.67209	28.160441	Wood	3280 N Wickham Rd
2758442	Brevard	-80.6721	28.161119	Wood	3336 N Wickham Rd
2758443	Brevard	-80.6721	28.16164	Wood	3394 N Wickham Rd
2758444	Brevard	-80.67211	28.162135	Wood	3436 N Wickham Rd
2758445	Brevard	-80.67212	28.16257	Concrete	3472 N Wickham Rd
2758448	Brevard	-80.67211	28.164324	Wood	3618 N Wickham Rd
2758449	Brevard	-80.67211	28.16453	Wood	3636 N Wickham Rd
2758451	Brevard	-80.67212	28.165696	Wood	3674 N Wickham Rd
2758453	Brevard	-80.67211	28.166175	Wood	3682 N Wickham Rd
2758454	Brevard	-80.67211	28.166472	Wood	3692 N Wickham Rd
2758455	Brevard	-80.67211	28.166613	Wood	3694 N Wickham Rd
2759748	Brevard	-80.67295	27.92141	Wood	1p w/o Cambria Ave & San Filippo Dr
2762217	Martin	-80.16503	27.030042	Wood	14559 SE Kitchen Creek Rd
2767553	St. Johns	-81.35397	29.917248	Wood	2824 N 7th St
2767563	St. Johns	-81.34371	29.915372	Wood	418 Dairy Ave
2767762	St. Lucie	-80.29444	27.203243	Wood	Murphy Rd
2768242	Brevard	-80.84015	28.552751	Wood	2881-2907 FL-405
2768245	Brevard	-80.84024	28.552787	Wood	2881-2907 FL-405
2768252	Brevard	-80.8407	28.552983	Wood	2909-2917 FL-405
2768253	Brevard	-80.84127	28.553178	Wood	2919-2923 FL-405
2769133	St. Lucie	-80.35286	27.24127	Concrete	156 SW Paar Dr
2769143	St. Lucie	-80.35229	27.240789	Concrete	160 SW Paar Dr
2769147	St. Lucie	-80.35195	27.240571	Wood	164 SW Paar Dr
2769158	St. Lucie	-80.35142	27.240292	Wood	168 SW Paar Dr
2769202	St. Lucie	-80.35025	27.239859	Wood	184 SW Paar Dr
2769874	St. Lucie	-80.34932	27.227147	Wood	184 SW W Danville Cir
2772873	Volusia	-81.01667	29.179299	Wood	700 Northern Rd
2772883	Volusia	-81.01719	29.17863	Wood	1632 Western Rd
2772891	Volusia	-81.01334	29.179842	Wood	601 NORTHERN RD
2772895	Volusia	-81.01293	29.176947	Concrete	626 Violet St
2772897	Volusia	-81.01322	29.176938	Wood	626 Violet St
2772899	Volusia	-81.01273	29.175055	Wood	1838-1848 Golfview Blvd

Final ATT Pole Abandonment List.xlsx

2772903	Volusia	-81.013	29.174976	Wood	704 Steele Ave	
2772905	Volusia	-81.01239	29.174374	Wood	700 Katherine St	
2772909	Volusia	-81.01264	29.17427	Wood	704 Katherine St	
2772911	Volusia	-81.01192	29.174568	Wood	628 Katherine St	
2772912	Volusia	-81.0122	29.173967	Wood	701 Katherine St	
2772918	Volusia	-81.01162	29.173789	Wood		631
2772923	Volusia	-81.01158	29.172646	Wood	1926 Golfview Blvd	
2772925	Volusia	-81.01099	29.172598	Wood	634 Aurora St	
2773041	Brevard	-80.60036	28.205262	Wood	EDEN AVE	
2773075	Brevard	-80.60502	28.208072	Wood	SE 4TH ST	
2775504	St. Lucie	-80.34141	27.212451	Wood	325 SW Log Dr	
2775834	Seminole	-81.24674	28.767308	Wood	3111-3181 Ohio Ave	
2777216	Brevard	-80.56847	28.094557	Wood	109 MICHIGAN AVE	
2778539	Volusia	-80.9954	29.139952	Wood	DUNLAWTON AVE	
2778541	Volusia	-80.99482	29.139965	Wood	LOCUST ST	
2778543	Volusia	-80.99451	29.139974	Wood	POWERS AVE	
2778544	Volusia	-80.99395	29.139467	Wood	RUTH ST	
2778546	Volusia	-80.99395	29.139053	Wood	RUTH ST	
2778547	Volusia	-80.99394	29.138654	Wood	RUTH ST	
2778548	Volusia	-80.99396	29.140802	Wood	RUTH ST	
2778550	Volusia	-80.99396	29.141155	Wood	RUTH ST	
2778552	Volusia	-80.99395	29.142157	Wood	RUTH ST	
2778620	Brevard	-80.69658	28.023934	Wood	790 Jupiter Blvd NW	
2778622	Brevard	-80.69672	28.023274	Wood	Jupiter Blvd NW	
2778624	Brevard	-80.70571	28.024568	Wood	1085 Elmont St NW	
2778627	Brevard	-80.70516	28.024569	Wood	1061 Locust Ave NW	
2778632	Brevard	-80.70477	28.02457	Wood	1180 Elmont St NW	
2779739	Martin	-80.25144	27.188599	Wood	121-215 SE Lonita St	
2779740	Martin	-80.25099	27.188597	Wood	217-229 SE Lonita St	
2779751	Martin	-80.25054	27.188597	Wood	229 SE Lonita St	
2779754	Martin	-80.25023	27.188594	Wood	229 SE Lonita St	
2779758	St. Johns	-81.31642	29.918647	Wood	4 BEACON ST.	
2779759	Martin	-80.24976	27.188597	Wood		241
2779762	Martin	-80.24976	27.188905	Wood	241 SE Lonita St	
2780007	Brevard	-80.63082	28.121834	Wood	905 N Harbor City Blvd	
2780010	Brevard	-80.63145	28.121646	Wood	810 Sarno Rd	
2780191	Martin	-80.24892	27.188595	Wood	300-306 SE Lonita St	
2780524	Volusia	-81.02809	29.191047	Wood	897-933 Bellevue Ave	
2780539	Volusia	-81.02802	29.191073	Wood	881-897 Bellevue Ave	
2780542	Volusia	-81.0279	29.191126	Wood	881-897 Bellevue Ave	
2780544	Volusia	-81.02751	29.191287	Wood	809 Benecia Ave	
2780575	Volusia	-81.02646	29.191304	Wood	801-825 Valencia Ave	
2780593	Volusia	-81.02389	29.192968	Wood	701-733 Bellevue Ave	
2780614	Volusia	-81.02289	29.194551	Wood	751-799 Vernon St	
2780616	Volusia	-81.02303	29.194837	Wood	751-799 Vernon St	
2780617	Volusia	-81.02235	29.194612	Wood	621-635 Bellevue Ave	
2783174	St. Lucie	-80.33921	27.208997	Wood	4605 Flintstone Dr	
2783187	St. Lucie	-80.34072	27.209298	Wood	158 SW Becker Rd	
2783203	St. Lucie	-80.34512	27.209339	Wood	186-188 SW Becker Rd	
2785127	St. Johns	-81.33454	29.919874	Wood	A/F 3000 LEWIS SPEEDWAY	
2785227	St. Johns	-81.33241	29.917803	Wood	2900 LEWIS SPEEDWAY	
2785255	St. Johns	-81.33234	29.916934	Wood	A/F 197 COVINO AVE	

Final ATT Pole Abandonment List.xlsx

2785299	St. Johns	-81.33192	29.916395	Wood	2845 ESTRADA AVE
2785978	St. Lucie	-80.37073	27.242607	Wood	765 SW Tulip Blvd
2785984	St. Lucie	-80.36922	27.242593	Wood	741 SW Tulip Blvd
2785985	St. Lucie	-80.36829	27.242596	Wood	729 SW Tulip Blvd
2785989	St. Lucie	-80.36673	27.242589	Wood	701 SW Tulip Blvd
2786031	St. Lucie	-80.37273	27.242155	Wood	3415 SW Voyager St
2789062	Brevard	-80.64148	28.134504	Wood	1305 SUNWOOD DR
2789156	Brevard	-80.63866	28.133497	Wood	1634 VERNON DICKS DR
2789176	Brevard	-80.60514	28.049735	Wood	4522-4540 Lipscomb ST
2789213	St. Lucie	-80.34122	27.235946	Wood	3358 Southbend Blvd
2789220	St. Lucie	-80.34178	27.235376	Wood	3358 Southbend Blvd
2789224	St. Lucie	-80.34215	27.234817	Wood	3358 Southbend Blvd
2789226	St. Lucie	-80.34224	27.234631	Wood	3358 Southbend Blvd
2789275	St. Lucie	-80.33745	27.209283	Wood	126-138 SE Becker Rd
2789287	St. Lucie	-80.33843	27.209301	Wood	140-144 sw Becker Rd
2789433	Palm Beach	-80.54001	26.794757	Wood	Halton Hwy
2789555	St. Lucie	-80.35664	27.209396	Wood	264 SW Becker Rd
2789565	St. Lucie	-80.3576	27.210186	Wood	204 SW N Quick Cir
2789590	St. Lucie	-80.35912	27.209962	Wood	4594 SW Bradbury St
2789599	St. Lucie	-80.35913	27.209136	Wood	4618 SW Bradbury St
2789640	St. Lucie	-80.3625	27.209692	Wood	309 SW Becker Rd
2790161	Volusia	-81.02036	29.193056	Wood	605 Fremont Ave
2790164	Volusia	-81.02066	29.192944	Wood	605 Fremont Ave
2790181	Volusia	-81.02037	29.193814	Wood	837 South CT
2790258	Volusia	-81.02224	29.196663	Wood	706 S Doctor M.L.K. Jr Blvd
2790262	Volusia	-81.02209	29.196402	Wood	720 S Doctor M.L.K. Jr Blvd
2790267	Volusia	-81.02192	29.196091	Wood	736 S Doctor M.L.K. Jr Blvd S Doctor M
2790272	Volusia	-81.02012	29.193155	Wood	597 Fremont Ave
2790277	Volusia	-81.01975	29.193309	Wood	583 Fremont Ave
2790279	Volusia	-81.01947	29.193426	Wood	906 Sycamore St
2790286	Volusia	-81.01839	29.193861	Wood	524 Fremont ave
2790288	Volusia	-81.01789	29.194062	Wood	512 Fremont Ave
2790304	Volusia	-81.01577	29.194957	Wood	390 Fremont Ave
2790310	Volusia	-81.01599	29.195351	Wood	880 S Segrave St
2790692	Palm Beach	-80.14357	26.866543	Wood	6942 Briarlake Cir
2790700	Palm Beach	-80.14357	26.866399	Wood	6942 Briarlake Cir
2790714	Palm Beach	-80.1436	26.86548	Concrete	6092-6498 Hood Rd
2793780	Volusia	-81.01897	29.199065	Wood	647 Clark St
2793830	Volusia	-81.02012	29.19811	Wood	524 South St
2793833	Volusia	-81.02049	29.197958	Wood	540 South St
2793839	Volusia	-81.02087	29.197803	Wood	548-556 South St
2793859	Volusia	-81.02127	29.197634	Wood	548-556 South St
2793904	Volusia	-81.02327	29.196816	Wood	626 South St
2793909	Volusia	-81.02298	29.196491	Wood	715 School St
2793913	Volusia	-81.02371	29.196649	Wood	634 South St
2793947	Volusia	-81.02462	29.19628	Wood	720 South St
2793986	Volusia	-81.02601	29.195718	Wood	800 South St
2793999	Volusia	-81.02622	29.195613	Wood	800 South St
2800454	Brevard	-80.63723	28.128419	Wood	1310 Sun Cir E
2804785	Indian River	-80.59321	27.752808	Wood	8675 130th
2804786	Indian River	-80.59321	27.753277	Wood	8695 130th Ave
2814124	Brevard	-80.75769	28.423544	Wood	3855 N Cocoa Blvd

Final ATT Pole Abandonment List.xlsx

2814182	Brevard	-80.75535	28.417194	Wood	3732 N Cocoa Blvd
2814297	Brevard	-80.75534	28.411474	Wood	3635 N Cocoa Blvd
2814300	Brevard	-80.75598	28.411466	Wood	3545 US-1
2816301	Lee	-81.80606	26.51292	Wood	15200-15218 Fiddlesticks Blvd
2816372	Lee	-81.80591	26.51717	Wood	15204 Fiddlesticks Blvd
2816393	Lee	-81.80592	26.519996	Wood	15176 Fiddlesticks Blvd
2816594	Lee	-81.806	26.524693	Wood	15100-15140 Fiddlesticks Blvd
2817965	Brevard	-80.68926	28.068427	Wood	2470 New York St
2818513	Brevard	-80.68296	28.069156	Wood	2455 Commodore Blvd
2818520	Brevard	-80.68057	28.068719	Wood	586 Church St
2818524	Brevard	-80.68058	28.067863	Wood	610 Church St
2818536	Brevard	-80.67906	28.067894	Wood	2510 Maple St
2818545	Brevard	-80.67531	28.067911	Wood	690 La Veta Dr
2819554	Brevard	-80.70851	28.379009	Wood	1112-1198 Jordan Rd
2819555	Brevard	-80.70852	28.379323	Wood	1112-1198 Jordan Rd
2819667	Volusia	-81.0292	29.177608	Wood	Ridgecrest Dr
2819681	Volusia	-81.03051	29.183475	Wood	1200 S Nova Rd
2819682	Volusia	-81.03091	29.183308	Wood	229 Oak Tree circle
2820729	Brevard	-80.55202	28.045686	Wood	101-181 Birdie Pl
2822453	Palm Beach	-80.18415	26.684628	Wood	426-564 Sansburys Way
2822454	Palm Beach	-80.18408	26.684212	Wood	370-424 Sansburys Way
2822455	Palm Beach	-80.18419	26.684121	Wood	370-424 Sansburys Way
2822456	Palm Beach	-80.18418	26.683631	Wood	370-424 Sansburys Way
2822459	Palm Beach	-80.18408	26.682398	Concrete	272-298 Sansburys Way
2823031	Brevard	-80.63183	28.137146	Wood	c/o McClendon St & Guava Ave
2823189	Brevard	-80.62994	28.134526	Wood	730 Law St
2823285	Brevard	-80.62928	28.133313	Wood	680 Creel St
2823292	Brevard	-80.62901	28.132832	Wood	1596 Highland Ave
2823366	Brevard	-80.62813	28.130024	Wood	c/o Guava Ave & Eau Gallie Blvd
2823370	Brevard	-80.6279	28.129593	Wood	1p s/o Guava Ave & Eau Gallie Blvd
2823427	Brevard	-80.62725	28.129101	Wood	585 Montreal Ave
2823431	Brevard	-80.62769	28.129094	Wood	592 Montreal Ave
2823458	Brevard	-80.62812	28.129089	Wood	a/f Desoto St on Montreal Ave
2823569	Brevard	-80.62885	28.129077	Wood	c/o Avocado Ave on Montreal Ave
2823606	Brevard	-80.62912	28.129603	Wood	c/o Avocado Ave on Eau Gallie Blvd
2823610	Brevard	-80.62904	28.129476	Wood	c/o Avocado Ave on Eau Gallie Blvd
2823620	Brevard	-80.62852	28.129857	Wood	642 Eau Gallie Blvd
2823644	Brevard	-80.627	28.130521	Wood	Eau Gallie Blvd
2823647	Brevard	-80.62806	28.131823	Wood	c/o Highland Ave on Saint Clair St
2823652	Brevard	-80.62838	28.131678	Wood	1p w/o Highland Ave on Saint Clair St
2823659	Brevard	-80.6285	28.131906	Wood	1556 Highland Ave
2824308	Brevard	-80.62827	28.131485	Wood	1520 Saint Clair St
2824311	Brevard	-80.62935	28.131266	Wood	698 Saint Clair St
2824314	Brevard	-80.62954	28.131608	Wood	1511 Avocado Ave
2824317	Brevard	-80.62989	28.131032	Wood	c/o Avocado Ave on Saint Clair St
2824319	Brevard	-80.63033	28.130846	Wood	724 Saint Clair St
2824545	Brevard	-80.67102	28.060867	Wood	999 Minton Rd
2824642	Brevard	-80.67102	28.059794	Wood	2999 Minton Rd
2824653	Brevard	-80.67106	28.058786	Wood	2955 Minton Rd
2824704	Brevard	-80.67119	28.058068	Wood	3105 Minton Rd
2824714	Brevard	-80.67128	28.057677	Wood	3105 Minton Rd
2824738	Brevard	-80.67136	28.057273	Wood	3124-3154 Flanagan Ave

Final ATT Pole Abandonment List.xlsx

2824800	Brevard	-80.67147	28.057281	Wood	3124-3154 Flanagan Ave
2824875	Brevard	-80.67716	28.05779	Wood	3300 Flanagan Ave
2825325	Palm Beach	-80.06994	26.490007	Wood	SEACREAST LN
2827359	Palm Beach	-80.04869	26.836628	Wood	JACK NICKLAUS DR
2827460	Palm Beach	-80.06085	26.843325	Wood	11420 US-1
2827692	Palm Beach	-80.05883	26.845287	Wood	11569 Landing Pl
2830361	Palm Beach	-80.07276	26.500097	Wood	SW 28 AVE
2830363	Palm Beach	-80.07161	26.49912	Wood	Churchill Dr
2830376	Brevard	-80.70866	28.383358	Wood	c/o SCHOOLHOUSE ST & ALMA BLVD
2830380	Brevard	-80.70603	28.383351	Wood	clarence ct
2830387	Brevard	-80.70686	28.386948	Wood	FISHER LN
2831035	Brevard	-80.73438	28.336875	Wood	R/O 1302 HUNTINGTON LN.
2831037	Brevard	-80.73028	28.328358	Wood	1821 BALDWIN ST
2831374	Brevard	-80.75877	28.427153	Wood	3895 US HWY 1
2831445	Brevard	-80.7549	28.415056	Wood	401 Cross Rd
2831464	Brevard	-80.75494	28.41147	Wood	3545 US HWY 1
2831500	Brevard	-80.75479	28.408533	Wood	399 Roundtree Dr
2832190	Brevard	-80.78468	28.507721	Wood	7101 US-1
2832204	Brevard	-80.78142	28.498378	Wood	7580 US-1
2832825	Palm Beach	-80.08356	26.575228	Wood	WESTVIEW DR
2832943	St. Lucie	-80.53536	27.447426	Wood	20505-20939 Orange Ave
2832950	St. Lucie	-80.53032	27.447412	Wood	1-701 Sneed Rd
2832951	St. Lucie	-80.53033	27.447272	Wood	1-701 Sneed Rd
2832953	St. Lucie	-80.51802	27.447708	Wood	18916-19124 Orange Ave
2832959	St. Lucie	-80.51808	27.448105	Wood	18916-19124 Orange Ave
2832963	St. Lucie	-80.50975	27.447295	Wood	16901-18099 Orange Ave
2832964	St. Lucie	-80.50974	27.44762	Wood	16900-18098 Orange Ave
2832965	St. Lucie	-80.50972	27.447974	Wood	16900-18098 Orange Ave
2832966	St. Lucie	-80.51029	27.447973	Wood	16900-18098 Orange Ave
2835744	Martin	-80.24507	27.192861	Wood	509 SE Lake St
2835755	Martin	-80.24527	27.193552	Wood	704 SE East Ave
2837573	St. Lucie	-80.33713	27.365622	Wood	5510 SHORT STREET
2837577	St. Lucie	-80.34015	27.37529	Wood	1201 CHARLOTTA STREET
2838224	St. Johns	-81.33384	29.911814	Wood	1690 Masters Dr
2838647	Brevard	-80.74663	28.361353	Wood	312-316 Pineda St
2839110	Brevard	-80.73853	28.332433	Wood	1422 FLOYD DR.
2839130	Palm Beach	-80.07581	26.582155	Wood	2066 CIR PL DR
2839642	Indian River	-80.46177	27.799867	Wood	11295 US-1
2839652	Indian River	-80.45724	27.792238	Wood	10766-10798 FL-5
2839656	Indian River	-80.45779	27.793265	Wood	10950-10966 FL-5
2839658	Indian River	-80.45822	27.794048	Wood	10950-10966 FL-5
2839660	Indian River	-80.45842	27.794428	Wood	6638 110th St
2839694	Brevard	-80.75636	28.403114	Wood	3303 Beau Geste Rd
2839702	Brevard	-80.75596	28.403653	Wood	3275 Beau Geste Rd
2839856	Brevard	-80.75399	28.4029	Wood	3230 N Cocoa Blvd
2839870	Brevard	-80.7523	28.398359	Wood	2939-2965 N Cocoa Blvd
2839871	Brevard	-80.75221	28.398196	Wood	2939-2965 N Cocoa Blvd
2839872	Brevard	-80.75197	28.398512	Wood	2939-2965 N Cocoa Blvd
2840688	Brevard	-80.51576	27.979303	Wood	118 NORMANDY PL
2840774	Brevard	-80.5989	28.06252	Wood	3112 MAIN ST
2845066	Volusia	-81.00227	29.144733	Wood	739 SUGAR MILL ROAD
2845179	Volusia	-81.09728	29.299682	Wood	N ST ANDREWS DR

Final ATT Pole Abandonment List.xlsx

2845181	Volusia	-81.06954	29.294878	Wood	WARWICK AVE
2845182	Volusia	-81.06908	29.295027	Wood	WARWICK AVE
2845782	Indian River	-80.47683	27.765192	Wood	300-308 Concha Dr
2845854	Indian River	-80.48044	27.762789	Wood	414 Concha Dr
2846546	Palm Beach	-80.67563	26.6967	Wood	NW 9th St
2846927	Columbia	-82.64806	30.197599	Wood	1190-1598 NW Wilson St
2846928	Columbia	-82.6475	30.19756	Wood	1190-1598 NW Wilson St
2846929	Columbia	-82.6469	30.197521	Wood	644-676 NW Wilson St
2846937	Columbia	-82.64461	30.19736	Wood	532-572 NW Wilson St
2847826	Brevard	-80.81517	28.612617	Wood	1012 MAIN ST
2850080	St. Johns	-81.28978	29.880553	Wood	399 OLD QUARRY RD.
2850083	St. Johns	-81.28817	29.876507	Wood	18 FRANCISCAN WAY.
2850139	Brevard	-80.59377	28.174208	Wood	R/O 240 NORWOOD AVE
2850320	Brevard	-80.64123	28.078099	Wood	A/F 55 SW IRWIN AVE
2850390	Brevard	-80.63021	28.071595	Wood	601 EDGEWOOD DR
2850399	Martin	-80.28436	27.08794	Wood	2160-2218 SW 96th St
2850410	Brevard	-80.62548	28.071405	Concrete	2501 PLANTATION DR
2850424	Brevard	-80.62179	28.071588	Wood	14 EDGEWOOD DR
2850461	Brevard	-80.63805	28.071788	Wood	2420 DAIRY RD
2850538	Palm Beach	-80.05938	26.57635	Wood	911 W CENTRAL ST
2851617	Brevard	-80.73102	28.357189	Wood	101-149 Legion Ln
2851618	Brevard	-80.73103	28.357658	Wood	101-149 Legion Ln
2851619	Brevard	-80.73102	28.358081	Wood	151-199 Legion Ln
2851620	Brevard	-80.7307	28.357658	Wood	241-249 Peachtree St
2851629	Brevard	-80.73295	28.358863	Wood	418 Main ST
2851631	Brevard	-80.73346	28.358853	Wood	418 Main St
2851638	Brevard	-80.73448	28.359113	Wood	451 Taft Ave
2851639	Brevard	-80.73449	28.359357	Wood	451 Taft Ave
2851640	Brevard	-80.73449	28.359532	Wood	451 Taft Ave
2851644	Brevard	-80.7345	28.360593	Wood	451 Taft Ave
2851645	Brevard	-80.73451	28.361123	Wood	501-599 Taft Ave
2851646	Brevard	-80.73451	28.361571	Wood	501-599 Taft Ave
2851651	Brevard	-80.73576	28.358832	Wood	150 N Wilson Ave
2851652	Brevard	-80.73605	28.358836	Wood	98 N Wilson Ave
2851653	Brevard	-80.73625	28.358839	Wood	98 N Wilson Ave
2851655	Brevard	-80.73687	28.358834	Wood	13 N Wilson Ave
2851658	Brevard	-80.73625	28.358559	Wood	16 N Wilson Ave
2851760	Palm Beach	-80.14933	26.675348	Wood	161 Elaine Rd
2852109	Columbia	-82.73951	30.192117	Wood	SW Birley Ave
2852153	Columbia	-82.744	30.192543	Wood	Thomas Rd
2852244	Columbia	-82.75491	30.194757	Wood	W US Hwy 90
2852269	Columbia	-82.75573	30.194942	Wood	Hunter Rd
2852273	Columbia	-82.75814	30.195787	Wood	Noegel Rd
2852325	Columbia	-82.76514	30.199099	Wood	8333 W US Hwy 90
2852347	Columbia	-82.76719	30.200059	Wood	Mayo Rd
2852351	Columbia	-82.76971	30.200576	Wood	SW Endeavor Ct
2852352	Columbia	-82.7703	30.200644	Wood	SW Endeavor Ct
2852389	Columbia	-82.77306	30.200977	Wood	Seminole Farms Rd
2852390	Columbia	-82.77354	30.201039	Wood	W US Hwy 90
2852477	Brevard	-80.74311	28.352097	Wood	1044 HOLMES RD
2852735	Seminole	-81.25544	28.749485	Wood	1200-1320 Pine Way
2853306	Brevard	-80.59578	28.05968	Wood	2308 SHENANDOAH RD

Final ATT Pole Abandonment List.xlsx

2853323	Seminole	-81.26435	28.749921	Wood	4085-4153 Sanford Ave
2853512	Martin	-80.27063	27.102527	Wood	1234 SW Locks Rd
2854278	Martin	-80.2721	27.098367	Wood	1245 SW Kanner Hwy
2855664	St. Johns	-81.3385	29.887508	Wood	692 Christopher St
2855766	St. Johns	-81.34124	29.889673	Wood	801 W King St
2855779	St. Johns	-81.34058	29.889661	Wood	787 W King St
2855791	St. Johns	-81.33967	29.889643	Wood	749 W KING ST
2855793	St. Johns	-81.34013	29.889648	Wood	775 W King St
2855882	St. Johns	-81.33757	29.88978	Wood	661 W King St
2855889	St. Johns	-81.33558	29.889961	Wood	625 W King St
2855926	St. Johns	-81.33435	29.892016	Wood	501-599 White St
2856558	Columbia	-82.64349	30.19959	Wood	LONG ST
2856598	Columbia	-82.63583	30.199031	Wood	186 NE Montana St
2856636	Columbia	-82.63787	30.199764	Wood	135 NW Long St
2856638	Columbia	-82.6383	30.199746	Wood	165 NW Long St
2856639	Columbia	-82.64042	30.19959	Wood	Corner NW Virginia Ter & LONG ST
2856681	Columbia	-82.64191	30.200014	Wood	DIXIE AVE
2857714	Volusia	-81.00907	29.142552	Wood	904 NIXON
2857848	Palm Beach	-80.05619	26.728862	Wood	535 LILAC CRT
2857849	Palm Beach	-80.05584	26.72993	Wood	518 18ST
2858641	Volusia	-81.0698	29.305812	Wood	878 NORTH RIDGEWOD AVE
2858642	Volusia	-81.06923	29.297918	Wood	CUMBERLAND AVE
2858914	Brevard	-80.7241	28.344218	Wood	21 HARDEE CIR S
2858956	Brevard	-80.72331	28.336327	Wood	118 ORANGE AVE
2859090	St. Johns	-81.33046	29.887038	Wood	33 JOHN ST.
2859527	Martin	-80.22428	27.192783	Wood	2201-2299 SE Monterey Rd
2860303	Brevard	-80.71985	28.341586	Wood	639 Rockledge Dr
2860398	St. Johns	-81.32213	29.836895	Wood	3100 U.S.1
2864131	St. Lucie	-80.49759	27.447025	Wood	2-460 S Header Canal Rd
2864414	St. Lucie	-80.49521	27.446945	Wood	16681 Orange Ave
2864495	St. Lucie	-80.489	27.447707	Wood	16152-16474 Co Rd 68
2864496	St. Lucie	-80.489	27.448042	Wood	16050 Co Rd 68
2864497	St. Lucie	-80.48901	27.448518	Wood	16050 Orange Ave
2864498	St. Lucie	-80.48891	27.448518	Wood	16050 Orange Ave
2864523	St. Lucie	-80.48856	27.448519	Wood	16050 Orange Ave
2864552	St. Lucie	-80.48662	27.447701	Wood	15838 Orange Ave
2864564	St. Lucie	-80.48498	27.447337	Wood	2000-2098 Trowbridge Rd
2864568	St. Lucie	-80.48425	27.447668	Wood	15574-15696 Orange Ave
2864579	St. Lucie	-80.4826	27.44719	Wood	15455 Co Rd 68
2865040	St. Lucie	-80.31911	27.381307	Wood	503 E WEATHERBEE RD
2865772	Palm Beach	-80.06745	26.457582	Wood	SE 5 AVE
2865839	St. Johns	-81.27976	29.862092	Wood	1832 OLD BEACH RD.
2865841	St. Johns	-81.2786	29.86636	Wood	1423 SAN JUAN ST.
2865870	St. Johns	-81.27786	29.866347	Wood	1453 SAN JUAN ST.
2865894	St. Johns	-81.33689	29.943677	Wood	4540 N PONCE DE LEON BLVD
2866262	Indian River	-80.52317	27.609814	Wood	9799 4th St
2866266	Indian River	-80.52315	27.609724	Wood	9799 4th St
2866276	Indian River	-80.52278	27.609718	Wood	9799 4th St
2866284	Indian River	-80.52238	27.609715	Wood	9799 4th St
2866285	Indian River	-80.52191	27.609713	Wood	9799 4th St
2866309	Indian River	-80.52151	27.609709	Wood	9799 4th St
2866336	Palm Beach	-80.07758	26.498002	Wood	R/O 3121 CHAPEL HILL BLVD

Final ATT Pole Abandonment List.xlsx

2866340	Palm Beach	-80.07025	26.48952	Wood	R/O 2845 SW 9 ST
2866412	Indian River	-80.51463	27.609694	Wood	9101-9199 4th St
2866506	Volusia	-81.06583	29.290327	Wood	287 NORTH YONGE STREET
2866509	Volusia	-81.0573	29.309912	Wood	828 JDHN ANDERSON DRIVE
2866510	Volusia	-81.05718	29.309578	Wood	820 JOHN ANDERSON DRIVE
2866592	Brevard	-80.69145	28.031776	Wood	264 Emerson Dr nw
2866596	Brevard	-80.69044	28.031779	Wood	274 Emerson Dr nw
2866598	Brevard	-80.68895	28.031783	Wood	284 Emerson Dr nw
2866600	Brevard	-80.68868	28.031784	Wood	286 Emerson Dr nw
2866603	Brevard	-80.68717	28.031796	Wood	298 Emerson Dr NW
2866606	Brevard	-80.68667	28.031805	Wood	302 Emerson Dr nw
2866607	Brevard	-80.68618	28.031814	Wood	304 Emerson Dr nw
2866608	Brevard	-80.68564	28.031824	Wood	310 Emerson Dr nw
2866609	Brevard	-80.68532	28.03183	Wood	312 Emerson Dr nw
2866610	Brevard	-80.68482	28.03184	Wood	314 Emerson Dr nw
2866611	Brevard	-80.68432	28.031849	Wood	318 Emerson Dr nw
2866614	Brevard	-80.68383	28.031858	Wood	322 Emerson Dr NW
2866618	Brevard	-80.68172	28.031897	Wood	338 Emerson Dr nw
2866622	Brevard	-80.68041	28.031928	Wood	342-344 Emerson Dr NW
2866629	Brevard	-80.67806	28.031972	Wood	358-360 Emerson Dr nw
2866635	Brevard	-80.67609	28.032009	Wood	370 Emerson Dr nw
2866637	Brevard	-80.6751	28.032028	Wood	380 Emerson Dr nw
2866641	Brevard	-80.6741	28.032047	Wood	386 Emerson Dr nw
2866642	Brevard	-80.67363	28.032055	Wood	390 Emerson Dr nw
2866644	Brevard	-80.67305	28.032067	Wood	392 Emerson Dr nw
2868722	Indian River	-80.51453	27.60969	Wood	9101-9199 4th St
2868724	Indian River	-80.51409	27.609684	Wood	9101-9199 4th St
2868737	Indian River	-80.51298	27.609682	Wood	9101 4th St
2868738	Indian River	-80.51354	27.609681	Wood	9101-9199 4th St
2868755	Indian River	-80.51246	27.609666	Wood	385 90th Ave
2869054	Indian River	-80.5042	27.609605	Wood	8593-8595 4th St
2869146	Indian River	-80.49894	27.609564	Wood	8593-8595 4th St
2869172	Indian River	-80.49838	27.609568	Wood	8593-8595 4th St
2869175	Indian River	-80.49753	27.609567	Wood	8593-8595 4th St
2869186	Indian River	-80.49716	27.609569	Wood	8593-8595 4th St
2869187	Indian River	-80.49679	27.60957	Wood	8593-8595 4th St
2869229	Columbia	-82.65518	30.194867	Wood	NW LABONTE LN
2869232	Indian River	-80.5042265	27.610057	Wood	8405 8TH ST
2869272	Columbia	-82.65518	30.19449	Wood	NW LABONTE LN
2869993	Columbia	-82.65516	30.192641	Wood	NW LABONTE LN
2870019	Columbia	-82.65467	30.192519	Wood	926 NW Ashley St
2870023	Columbia	-82.65533	30.192492	Wood	2501 NW Ashley St
2870392	Columbia	-82.65633	30.192466	Wood	1105 NW Ashley St
2870393	Columbia	-82.65754	30.19244	Wood	1175 NW Ashley St
2870396	Columbia	-82.65776	30.192436	Wood	1207 NW Ashley St
2871092	Volusia	-80.97695	29.12279	Wood	5347 RIDGEWOOD AVE
2871099	Volusia	-80.98357	29.135187	Wood	4790 RIDGEWOOD AVE
2871264	Columbia	-82.65755	30.191972	Wood	778 NW Ridgewood Ave
2871265	Columbia	-82.65707	30.191955	Wood	1160 NW Ashley St
2871404	Columbia	-82.65762	30.189024	Wood	NW RIDGEWOOD AVE
2871407	Columbia	-82.65168	30.189193	Wood	957 W Duval St
2871408	Columbia	-82.65227	30.189192	Wood	979 W Duval St

Final ATT Pole Abandonment List.xlsx

2871409	Columbia	-82.65283	30.189188	Wood	1043 W Duval St
2871443	Columbia	-82.67338	30.224782	Wood	NW MOORE RD;
2871453	Columbia	-82.67433	30.22478	Wood	NW MOORE RD
2871455	Columbia	-82.67672	30.224763	Wood	1366 NW MOORE RD
2871456	Columbia	-82.67891	30.226479	Wood	NW MOORE RD
2871458	Columbia	-82.67967	30.227647	Wood	NW MOORE RD
2871459	Columbia	-82.67945	30.22778	Wood	121 NW Cimarron Way
2871478	Columbia	-82.7	30.234404	Wood	3154 NW MOORE RD
2871492	Columbia	-82.70092	30.235094	Wood	NW MOORE RD;
2871564	Columbia	-82.65341	30.188443	Wood	W DUVAL ST
2871565	Columbia	-82.6534	30.187851	Wood	W DUVAL ST
2871615	Columbia	-82.65407	30.189161	Wood	W DUVAL ST
2871642	Columbia	-82.65458	30.189132	Wood	W DUVAL ST
2871677	Columbia	-82.65618	30.189047	Wood	1249 NW Eadie St
2871690	Columbia	-82.65712	30.189026	Wood	1299 NW Eadie St
2871691	Columbia	-82.65746	30.189023	Wood	NW RIDGEWOOD AVE
2871735	Columbia	-82.658	30.188485	Wood	NW RIDGEWOOD AVE
2871739	Columbia	-82.65801	30.187467	Wood	NW RIDGEWOOD AVE
2871843	Columbia	-82.65805	30.185768	Wood	624-842 NW RIDGEWOOD AVE
2871847	Columbia	-82.65853	30.185778	Wood	624-842 NW RIDGEWOOD AVE R/O tra
2871863	Columbia	-82.65806	30.184001	Wood	WAYNE DR
2872431	Volusia	-81.05972	29.286867	Wood	85 SOUTH RIDGEWOOD AVE
2873031	Brevard	-80.76907	28.407973	Wood	765 S Industry Rd
2873214	Brevard	-80.7672	28.408025	Wood	681-717 S Industry Rd
2873281	Brevard	-80.7652	28.408079	Wood	529-555 S Industry Rd
2873960	Brevard	-80.75759	28.410531	Wood	445 Cidco Rd
2873967	Brevard	-80.7571	28.410545	Wood	445 Cidco Rd
2874043	Brevard	-80.75566	28.410602	Wood	445 Cidco Rd
2874796	St. Johns	-81.35783	29.974683	Wood	5760 US 1
2874818	Columbia	-82.65688	30.192464	Wood	1151 NW Ashley St
2874893	St. Johns	-81.31576	29.894808	Wood	16 CARRERA ST.
2874894	St. Johns	-81.31549	29.896153	Wood	9 SARAGOSSA ST.
2876488	Brevard	-80.60158	28.198033	Wood	EXETER ST
2876489	Brevard	-80.59895	28.198023	Wood	EXETER ST
2876490	Brevard	-80.60557	28.198012	Wood	WEST EXETER ST
2876491	Brevard	-80.60058	28.198003	Wood	EXETER ST
2876492	Brevard	-80.60292	28.197975	Wood	WEST EXETER ST
2876494	Brevard	-80.60501	28.197943	Wood	WEST EXETER ST
2876495	Brevard	-80.59479	28.19361	Wood	C/O SHEARWATER PKWY SRA1A
2876524	Brevard	-80.74251	28.29781	Wood	FISKE BLVD
2877028	Brevard	-80.61695	28.31834	Wood	C/O DELEON RD & MINUTEMEN CAUSI
2877073	St. Johns	-81.41832	30.044943	Wood	8925 OLD DIXIE HWY.
2879934	Indian River	-80.46355	27.585442	Wood	1010 66th Ave SW
2880026	Indian River	-80.46568	27.591261	Wood	625 66th Ave SW
2880055	Indian River	-80.46351	27.595691	Wood	475 66th Ave SW
2881418	Brevard	-80.6046	28.391973	Wood	WASHINGTON AVE
2882680	Brevard	-80.70605	28.361343	Wood	425 W MERRITT AVE
2882728	St. Johns	-81.32662	29.879363	Wood	OLD DIXIE HWY.
2882730	St. Johns	-81.32654	29.878823	Wood	1201 ARAPAHO AVE
2883423	St. Johns	-81.44974	30.077721	Wood	RAY RD
2884327	Brevard	-80.80747	28.529778	Wood	700 Columbia Blvd
2884338	Brevard	-80.80645	28.529511	Wood	700 Columbia Blvd

Final ATT Pole Abandonment List.xlsx

2884344	Brevard	-80.80572	28.529328	Wood	700 Columbia Blvd
2884365	Brevard	-80.52843	28.006022	Wood	Florida A1A
2884378	Brevard	-80.52821	28.006023	Wood	4205 Florida A1A
2884407	Brevard	-80.52787	28.004845	Wood	Florida A1A
2884649	Brevard	-80.52079	27.992064	Wood	Florida A1A
2884657	Brevard	-80.52011	27.990491	Wood	C/O TURTLE BAY PLACE ON SRA1A
2885259	Brevard	-80.80917	28.530229	Wood	700 Columbia Blvd
2885266	Brevard	-80.82099	28.370664	Wood	2158-2166 Adamson Rd
2885332	Brevard	-80.82102	28.363467	Wood	6291 FL-524
2885347	Brevard	-80.82103	28.363234	Wood	6291 FL-524
2885951	Indian River	-80.49601	27.611955	Wood	758-898 82nd Ave
2886028	Indian River	-80.49657	27.595307	Wood	8201-8229 5th St SW
2886038	Brevard	-80.579	28.130113	Wood	2750-2798 N Hwy A1A
2886141	Brevard	-80.57776	28.125615	Wood	2500 Florida A1A
2886457	Brevard	-80.58809	28.121229	Wood	700 Brookside Dr
2886926	Seminole	-81.24674	28.761737	Wood	3525 Ohio Ave
2886994	Seminole	-81.24645	28.763988	Wood	2001-2005 Marquette Ave
2887015	Seminole	-81.24512	28.764342	Wood	2020 Marquette Ave
2891334	Columbia	-82.63895	30.198473	Wood	730 N.W. TEXAS AVE.
2891342	Columbia	-82.6418	30.19095	Wood	N.W. MADISON ST
2891352	Brevard	-80.60608	28.198982	Wood	4TH AVE
2892762	Brevard	-80.82098	28.369011	Wood	750 Adamson Rd
2893149	Palm Beach	-80.28314	26.683122	Wood	14955 Southern Blvd
2893150	Palm Beach	-80.28313	26.683277	Wood	14955 Southern Blvd
2893912	Brevard	-80.51825	27.986729	Wood	4966-4998 Florida A1A
2893936	Brevard	-80.51707	27.984304	Wood	5064 Florida A1A
2893995	Brevard	-80.51607	27.982335	Wood	5140 Florida A1A
2894004	Brevard	-80.51502	27.98029	Wood	5250 Florida A1A
2894036	Brevard	-80.51402	27.978316	Wood	5300-5322 Florida A1A
2894037	Brevard	-80.51389	27.978059	Wood	5324-5332 Florida A1A
2894038	Brevard	-80.51371	27.977712	Wood	5334-5358 Florida A1A
2894039	Brevard	-80.5134	27.977105	Wood	5360-5442 Florida A1A
2894040	Brevard	-80.51328	27.976878	Wood	5360-5442 Florida A1A
2894069	Brevard	-80.51225	27.975261	Wood	5435 S Hwy A1A
2894112	Brevard	-80.51215	27.974687	Wood	5444-5464 Florida A1A
2894123	Brevard	-80.51222	27.974686	Wood	5444-5464 Florida A1A
2894128	Brevard	-80.5115	27.973322	Wood	5472-5494 Florida A1A
2894171	Brevard	-80.51115	27.972615	Wood	5540 Florida A1A
2894174	Brevard	-80.51143	27.972604	Wood	5540 S Hwy A1A
2894179	Brevard	-80.51064	27.97144	Wood	5566-5578 Florida A1A
2894225	Brevard	-80.51008	27.970085	Wood	C/O CASSEEEKEE TR & SR A1A
2894252	Brevard	-80.50989	27.969631	Wood	5620-5640 Florida A1A
2894255	Brevard	-80.50974	27.969281	Wood	5665-5669 Florida A1A
2894256	Brevard	-80.50957	27.96888	Wood	5670 S Hwy A1a
2894270	Brevard	-80.51013	27.968913	Wood	5670 S Hwy A1a
2894271	Brevard	-80.50943	27.968531	Wood	5688-5730 Florida A1A
2894272	Brevard	-80.50931	27.968268	Wood	5736 S Hwy A1A
2894274	Brevard	-80.5093	27.96824	Wood	5736 Florida A1A
2894317	Brevard	-80.50826	27.966296	Wood	5774-5798 Florida A1A
2894319	Brevard	-80.50833	27.966283	Wood	5774-5798 Florida A1A
2894448	Brevard	-80.82101	28.403148	Wood	562-724 Adamson RD
2894513	Brevard	-80.82102	28.396572	Wood	944-946 Adamson RD

Final ATT Pole Abandonment List.xlsx

2894527	Brevard	-80.82005	28.393238	Wood	6470 Sorrell Dr
2894692	Brevard	-80.81489	28.621633	Wood	N WASHINGTON AVE
2896237	Martin	-80.25871	27.194017	Wood	652 SOUTHWEST CLEVELAND AVE
2896239	Martin	-80.25932	27.194597	Wood	629 SW ST LUCIE ST
2896242	Brevard	-80.61617	28.080362	Wood	1910 PINE ST
2897739	Martin	-80.12524	27.057296	Wood	12050 SE Shell Ave
2899434	Columbia	-82.6195	30.212032	Wood	1182 N.E. GUMSWAMP RD
2899522	Columbia	-82.63632	30.20137	Wood	171 NE CATAWBA AVE.
2899741	Columbia	-82.63994	30.20406	Wood	A/F 248 N.W. ALBRIGHT PL.
2899760	Columbia	-82.64023	30.21672	Wood	227 N.W. JOHNSON ST.
2900489	Volusia	-81.02049	29.210291	Wood	S Palmetto Ave
2900525	Volusia	-81.02512	29.212262	Wood	N Segrave St
2902267	Flagler	-81.2266	29.556058	Wood	GARDEN ST N
2902450	Indian River	-80.48653	27.801227	Wood	472 F leming St
2902473	Indian River	-80.48651	27.802935	Wood	602 Stevenson Ave
2902500	Indian River	-80.48651	27.803771	Wood	601 Chesser Ave
2902510	Indian River	-80.4865	27.804602	Wood	
2902512	Indian River	-80.4865	27.805457	Wood	358 Fleming St
2902514	Indian River	-80.4865	27.806363	Wood	326 Fleming St
2902547	Indian River	-80.4865	27.80725	Wood	600-618 Orange Ave
2902553	Indian River	-80.48649	27.807938	Wood	274 Fleming St
2903457	Brevard	-80.50745	27.964764	Wood	5836 S Hwy A1A
2903467	Brevard	-80.50735	27.964576	Wood	5836 S Hwy A1A
2903513	Brevard	-80.50592	27.96204	Wood	5980 Florida A1A
2903518	Brevard	-80.5058	27.962382	Wood	5965 Florida A1A Florida A1A
2903596	Brevard	-80.50489	27.960246	Wood	6012-6248 Florida A1A
2903603	Brevard	-80.50468	27.960249	Wood	6065 Florida A1A
2903629	Brevard	-80.50424	27.959099	Wood	6012-6248 Florida A1A
2904133	Brevard	-80.50097	27.95368	Wood	6225 Florida A1A
2904134	Brevard	-80.50187	27.953693	Wood	6354 S Hwy A1A
2904220	Brevard	-80.49935	27.950542	Wood	105 Cortez St
2904229	Brevard	-80.499	27.949938	Wood	6430 S Hwy A1A
2904238	Brevard	-80.49878	27.949557	Wood	115 Flores St
2904258	Brevard	-80.49748	27.947334	Wood	6580 Florida A1A
2904464	Brevard	-80.49617	27.945106	Wood	6600-6678 Florida A1A
2904466	Brevard	-80.49572	27.944342	Wood	6690 Florida A1A
2904467	Brevard	-80.49568	27.944278	Wood	6690 Florida A1A
2904484	Brevard	-80.49508	27.943257	Wood	6726 S Hwy A1A
2904511	Brevard	-80.49424	27.941805	Wood	6790 Florida A1A
2904557	Brevard	-80.49368	27.940862	Wood	6816 Florida A1A
2904566	Brevard	-80.49337	27.940328	Wood	6830-6870 Florida A1A
2905565	Brevard	-80.53926	28.02868	Wood	River Walk Dr
2905566	Brevard	-80.53906	28.028271	Wood	River Walk Dr
2905568	Brevard	-80.53873	28.027555	Wood	3350 S Hwy A1A
2905570	Brevard	-80.53848	28.027017	Wood	Sea Crest Dr
2905590	Brevard	-80.53812	28.026201	Wood	3390 S Hwy A1A
2905684	Brevard	-80.53352	28.016536	Wood	Bally Shannon St
2905724	Brevard	-80.53268	28.014855	Wood	Florida A1A
2908559	Volusia	-80.90733	28.944544	Wood	2920 Willow Oak Dr
2911653	Columbia	-82.70782	30.177883	Wood	165 S.W. ANN PL.
2911691	Columbia	-82.6518	30.212004	Wood	1900 US-41
2911695	Columbia	-82.65146	30.211511	Wood	885 NW Guerdon St

0

Final ATT Pole Abandonment List.xlsx

2911696	Columbia	-82.65128	30.211281	Wood	885 NW Guerdon St
2911697	Columbia	-82.65101	30.21091	Wood	1812 US-41
2911698	Columbia	-82.65076	30.210596	Wood	1812 US-41
2911710	Palm Beach	-80.33765	26.771265	Wood	6372 ELLIS LN
2911733	Brevard	-80.83006	28.592145	Wood	1850 S PARK AVE
2911767	Columbia	-82.65026	30.209947	Wood	1812 US-41
2911768	Columbia	-82.64932	30.208779	Wood	1812 US-41
2911769	Columbia	-82.64894	30.208312	Wood	1812 US-41
2911790	Columbia	-82.64823	30.207474	Wood	FL-100
2911792	Palm Beach	-80.23771	26.895085	Wood	14765 128TH AVE N
2911813	Columbia	-82.64663	30.205772	Wood	1396 NW Main Blvd
2911814	Columbia	-82.64644	30.205573	Wood	904 NW Main Blvd
2911953	Columbia	-82.64339	30.202004	Wood	120 NW Early Sreet
2911954	Columbia	-82.64306	30.202011	Wood	120 NW Early Sreet
2911955	Columbia	-82.64353	30.202002	Wood	473 NW Early Sreet
2913165	Palm Beach	-80.23147	26.891073	Wood	125TH AVE N
2913171	Palm Beach	-80.28903	26.854012	Wood	SEMINOLE PRATT WHITNEY RD
2916204	Brevard	-80.69331	27.990111	Wood	2038 JUPITER BLVD
2920648	Volusia	-81.05678	29.269167	Wood	530 Parque Dr
2920651	Volusia	-81.05656	29.268764	Wood	550 Parque Dr
2925195	Volusia	-80.91129	28.98492	Wood	401 JOYCE STREET
2925345	Columbia	-82.67016	30.255377	Wood	772 FALLING CREEK RD.
2928311	Brevard	-80.54822	28.045643	Wood	306 Eagle Pl
2928315	Brevard	-80.54858	28.045649	Wood	29 Birdie Pl
2928316	Brevard	-80.54887	28.045649	Wood	29 Birdie Pl
2928366	Brevard	-80.54531	28.041435	Wood	Florida A1A
2928367	Brevard	-80.54513	28.041017	Wood	A/F 2935 Florida A1A
2928368	Brevard	-80.54495	28.040619	Wood	A/F 2947 Florida A1A
2928382	Brevard	-80.54478	28.040225	Wood	A/F 2979 Florida A1A
2928383	Brevard	-80.54459	28.039817	Wood	A/F 2979 Florida A1A
2928384	Brevard	-80.54439	28.039367	Wood	2990 Florida A1A
2928462	Brevard	-80.54142	28.033177	Wood	3130 Florida A1A
2928463	Brevard	-80.54116	28.033166	Wood	3135 Florida A1A
2928464	Brevard	-80.54178	28.033166	Wood	Rita Blvd
2928467	Brevard	-80.5412	28.032692	Wood	3140 Florida A1A
2928479	Brevard	-80.54068	28.031616	Wood	3184 Florida A1A
2930805	Brevard	-80.6554	28.164904	Wood	
2930807	Brevard	-80.65542	28.165743	Wood	c/o Torchwood Way & Croton Rd
2930849	Brevard	-80.65542	28.166287	Wood	Croton Rd
2930981	Brevard	-80.65332	28.157374	Wood	3030 Yukon Ct
2930983	Brevard	-80.65256	28.15737	Wood	1890 N Ontario Cir
2931026	Brevard	-80.64852	28.157349	Wood	3p w/o Steward Dr on Parkway Dr
2931285	Brevard	-80.64781	28.157341	Wood	1p w/o Steward Dr on Parkway Dr
2931305	Brevard	-80.64709	28.157063	Wood	c/o Sweetwood Dr & Stewart Rd
2931307	Brevard	-80.64721	28.156036	Wood	Stewart Rd
2931313	Brevard	-80.6472	28.15556	Wood	Stewart Rd
2931316	Brevard	-80.64719	28.154603	Wood	Stewart Rd
2931323	Brevard	-80.64718	28.154111	Wood	Stewart Rd
2931367	Brevard	-80.64717	28.152962	Wood	Stewart Rd
2931370	Brevard	-80.64716	28.152373	Wood	Stewart Rd
2931371	Brevard	-80.64715	28.151982	Wood	Stewart Rd
2931409	Brevard	-80.64714	28.150644	Wood	2678 Stewart Rd

0

Final ATT Pole Abandonment List.xlsx

2931429	Brevard	-80.64709	28.147863	Wood	Stewart Rd
2932334	Palm Beach	-80.36089	26.770342	Wood	6329 carol st
2932341	Palm Beach	-80.36088	26.77144	Wood	6397 carol st
2939549	Brevard	-80.53467	27.947566	Wood	4420 US-1
2939552	Brevard	-80.53444	27.947192	Wood	4420 US-1
2939554	Brevard	-80.5343	27.946963	Wood	4472 US-1
2939566	Brevard	-80.53279	27.943828	Wood	4640 US-1
2939575	Brevard	-80.53223	27.941559	Wood	4770 US-1
2939577	Brevard	-80.53202	27.940743	Wood	4800 US-1
2939578	Brevard	-80.5319	27.940431	Wood	4810 US-1
2939582	Brevard	-80.5314	27.93917	Wood	4860 US-1
2939584	Brevard	-80.531	27.938256	Wood	4970 US-1
2939600	Brevard	-80.52945	27.935024	Wood	5120 US-1
2939609	Brevard	-80.5286	27.934185	Wood	5145 FL-5
2942594	Flagler	-81.20331	29.64442	Wood	6653 N OCEANSHORE BLVD
2943793	Martin	-80.13992	27.06864	Wood	11055 Southeast Federal Highway
2945367	Brevard	-80.56342	28.003741	Wood	1390 FL-5
2946302	Palm Beach	-80.06235	26.7667	Wood	W 4TH ST
2947570	St. Johns	-81.31064	29.88597	Wood	311 ST GEORGE STREET
2953504	Brevard	-80.60651	28.078918	Wood	R\O 1904 MUNICIPAL LN
2953544	Brevard	-80.62174	28.005963	Wood	5741 BABCOCK ST
2954570	Volusia	-81.19332	29.25563	Wood	2984-3004 FL-40
2954588	Volusia	-81.19248	29.255941	Wood	2974 FL-40
2954592	Volusia	-81.19161	29.256267	Wood	2818-2974 FL-40
2954624	Volusia	-81.19085	29.256558	Wood	2818-2974 FL-40
2954654	Volusia	-81.19018	29.256806	Wood	2818-2974 FL-40
2954656	Volusia	-81.18953	29.25705	Wood	2818-2974 FL-40
2954683	Volusia	-81.18887	29.257295	Wood	2818-2974 FL-40
2954695	Volusia	-81.18825	29.257531	Wood	2818-2974 FL-40
2954697	Volusia	-81.1876	29.25777	Wood	2818-2974 FL-40
2954707	Volusia	-81.18695	29.258016	Wood	2818-2974 FL-40
2954744	Volusia	-81.1862	29.258302	Wood	2818-2974 FL-40
2954747	Volusia	-81.18546	29.258577	Wood	2818-2974 FL-40
2954750	Volusia	-81.18472	29.258853	Wood	2818-2974 FL-40
2954752	Volusia	-81.18393	29.259145	Wood	2818 FL-40
2954757	Volusia	-81.18319	29.259425	Wood	2804-2816 FL-40
2954761	Volusia	-81.1825	29.259687	Wood	2788-2802 FL-40
2954763	Volusia	-81.18191	29.259905	Wood	2788-2802 FL-40
2954766	Volusia	-81.18125	29.260149	Wood	2766-2786 FL-40
2954769	Volusia	-81.18064	29.26038	Wood	2766-2786 FL-40
2954781	Volusia	-81.1798	29.260692	Wood	2728-2764 FL-40
2954790	Volusia	-81.17896	29.261008	Wood	2728-2764 FL-40
2954796	Volusia	-81.17813	29.261321	Wood	2728-2764 FL-40
2955139	Volusia	-81.16651	29.257961	Wood	2580 FL-40
2955256	Volusia	-81.16599	29.257556	Wood	2558-2578 FL-40
2955269	Volusia	-81.16546	29.257142	Wood	2558-2578 FL-40
2955293	Volusia	-81.15617	29.25538	Wood	2375-2491 FL-40
2955295	Volusia	-81.157	29.255491	Wood	2375-2491 FL-40
2955358	Volusia	-81.15839	29.25566	Wood	2375-2491 FL-40
2955361	Volusia	-81.1591	29.255742	Wood	2375-2491 FL-40
2955418	Volusia	-81.15978	29.255823	Wood	2375-2491 FL-40
2955420	Volusia	-81.16049	29.255919	Wood	2375-2491 FL-40

Final ATT Pole Abandonment List.xlsx

2955452	Volusia	-81.16193	29.256113	Wood	2375-2491 FL-40
2959817	Volusia	-81.21694	29.251489	Wood	3413-3445 FL-40
2959823	Volusia	-81.21752	29.251048	Wood	3413-3445 FL-40
2960331	St. Johns	-81.32415	29.890623	Wood	Heron St
2960528	Putnam	-81.60586	29.588942	Wood	730B U.S. 17
2960560	Putnam	-81.60579	29.581007	Wood	2 POLE N/O C/L OF HORSELA
2960608	Volusia	-81.21366	29.252378	Wood	3350 FL-40
2960652	Volusia	-81.21001	29.252718	Wood	3250-3264 FL-40
2960672	Volusia	-81.20895	29.2528	Wood	3246-3248 FL-40
2960673	Volusia	-81.20826	29.252851	Wood	3246-3248 FL-40
2960674	Volusia	-81.20774	29.252893	Wood	3238-3244 FL-40
2960745	Volusia	-81.20589	29.253025	Wood	3224-3226 FL-40
2960827	Volusia	-81.20499	29.253096	Wood	3200-3222 FL-40
2960848	Volusia	-81.20331	29.253233	Wood	3190 FL-40
2960851	Volusia	-81.2026	29.253284	Wood	3130-3178 FL-40
2960878	Volusia	-81.20165	29.253354	Wood	3130-3178 FL-40
2960904	Volusia	-81.20002	29.253477	Wood	3120 FL-40
2960931	Volusia	-81.19905	29.253635	Wood	3094-3098 FL-40
2960933	Volusia	-81.19863	29.253733	Wood	3046-3092 FL-40
2960934	Volusia	-81.19835	29.253788	Wood	3046-3092 FL-40
2960936	Volusia	-81.19742	29.254078	Wood	3046-3092 FL-40
2962083	Brevard	-80.60341	28.405412	Wood	8954 N ATLANTIC AVE
2969532	Brevard	-80.85641	28.66505	Wood	3531 W Main ST
2970696	Brevard	-80.80978	28.564778	Wood	F/O 730 KNOX MCRAE DR
2970698	Brevard	-80.80886	28.564772	Wood	S/O 4290 POLARIS AVE
2970701	Brevard	-80.80833	28.564767	Wood	C/O KNOX MCRAE DR AND POLARIS AV
2970709	Brevard	-80.80664	28.564745	Wood	1ST POLE E/O VANGUARD AVE ON KN
2970717	Brevard	-80.80456	28.564572	Wood	S/O 4230 TANGELO AVE
2973946	Volusia	-80.85099	28.82788	Wood	860 US 1
2973950	Volusia	-80.84129	28.83358	Wood	699 US 1
2974134	Volusia	-80.87089	28.878153	Wood	287 Beacon Light RD
2974222	St. Lucie	-80.31029	27.247972	Concrete	between 7th and 8th pole
2974223	St. Lucie	-80.31002	27.25157	Wood	W of SE Pine Valley St.
2978992	Palm Beach	-80.12178	26.679023	Wood	2-140 W Trail Dr
2979019	Palm Beach	-80.11807	26.676942	Wood	4870 Palm Beach Canal Rd
2980151	Brevard	-80.71127	28.472416	Wood	6370 N Tropical Trail
2980213	Brevard	-80.71006	28.470366	Wood	6201-6217 N Courtenay Pkwy
2982667	Volusia	-80.99476	29.156986	Wood	301 Davey Rd
2982697	Volusia	-80.99453	29.156364	Wood	2900-2936 FL-5
2982699	Volusia	-80.99491	29.156321	Wood	2900-2936 FL-5
2982728	Volusia	-80.99298	29.1539	Wood	3090 S Ridgewood Ave
2983468	Brevard	-80.58956	28.125185	Wood	2780 N Riverside Dr
2983491	Brevard	-80.58913	28.124007	Wood	2744-2760 N Riverside Dr
2983513	Brevard	-80.58775	28.120211	Wood	2380 N Riverside Dr
2984294	Columbia	-82.67394	30.164595	Wood	493 S.W. QUAIL HEIGHTS TER.
2985777	Brevard	-80.67195	27.90814	Wood	6984-6996 Sartori Ave
2986148	Putnam	-81.60367	29.576627	Wood	127 Clearwater
2986797	Columbia	-82.61123	30.181277	Wood	R/O 138 S. CRAIG ST
2986802	Columbia	-82.61055	30.186498	Wood	R/O 180 SE CRAIG AVE
2986808	Columbia	-82.60858	30.187872	Wood	R/O 1823 E. DUVAL ST.
2989155	Palm Beach	-80.13706	26.36892	Wood	5947-5999 Glades Rd
2989168	Palm Beach	-80.13776	26.368942	Wood	2501-6273 Glades Rd

Final ATT Pole Abandonment List.xlsx

2989616	Volusia	-80.99151	29.151846	Wood	3133-3175 FL-5
2989811	Volusia	-81.07667	29.267354	Wood	Division Ave
2989817	Volusia	-81.07587	29.267679	Wood	Division Ave
2989821	Volusia	-80.98953	29.147911	Wood	3521 S Ridgewood Ave
2989831	Volusia	-81.07463	29.268201	Wood	Division Ave
2989919	Volusia	-81.08086	29.270785	Wood	S NOVA RD
2989962	Volusia	-80.98876	29.145549	Wood	3742-3756 FL-5
2989964	Volusia	-80.98884	29.144875	Wood	3840 S Ridgewood Ave
2989990	Volusia	-80.98835	29.144782	Wood	3840 S Ridgewood Ave
2989991	Volusia	-80.98821	29.14452	Wood	3840-3870 FL-5
2990250	Volusia	-80.98783	29.1453	Wood	110-198 Herbert St
2990251	Volusia	-80.98802	29.145222	Wood	110-198 Herbert St
2990252	Volusia	-80.98904	29.14478	Wood	212 Herbert St
2990253	Volusia	-80.98922	29.145158	Wood	801-805 Louisville St
2990262	Volusia	-80.98945	29.144618	Wood	216 Herbert St
2990263	Volusia	-80.9898	29.144472	Wood	218 Herbert St
2990264	Volusia	-80.99005	29.144365	Wood	720-798 Lafayette St
2990272	Volusia	-80.99039	29.14501	Wood	808 Lafayette St
2990273	Volusia	-80.99025	29.144731	Wood	806 Lafayette St
2990274	Volusia	-80.98984	29.143908	Wood	720 Lafayette St
2990727	Volusia	-80.91604	28.968838	Wood	1704 UMBRELLA TREE DRIVE
2993529	Columbia	-82.65029	30.185413	Wood	906 POPLAR LN.
2993816	Brevard	-80.66656	28.07957	Wood	157 Dayton Blvd
2993818	Brevard	-80.66655	28.080307	Wood	157 Dayton Blvd
2993851	Brevard	-80.66018	28.078662	Wood	2321-2337 W New Haven Ave
2993856	Brevard	-80.6599	28.078988	Wood	2300 W New Haven Ave
2993860	Brevard	-80.65847	28.078688	Wood	2225 W New Haven Ave
2993861	Brevard	-80.65818	28.077089	Wood	r/o Doherty Dr
2993887	Brevard	-80.65677	28.079046	Wood	2120 W New Haven Ave
2997099	Volusia	-81.0153	29.169487	Wood	803 Big Tree Rd
2997118	Volusia	-81.01599	29.169218	Wood	807 Big Tree Rd
2997120	Volusia	-81.01713	29.16874	Wood	817 Big Tree Rd
2997121	Volusia	-81.01741	29.168627	Wood	825 Big Tree Rd
2997193	Volusia	-81.01946	29.16783	Wood	Big Tree Rd
2997784	Brevard	-80.59957	28.148539	Wood	1928 S Patrick Dr
2997796	Brevard	-80.60364	28.153758	Wood	4 Walapeg Dr
2997922	Brevard	-80.60371	28.153975	Wood	3 Coconut Rd
3007272	Brevard	-80.67192	27.909796	Wood	6998-7002 Melbourne Tillman Canal N
3008851	Indian River	-80.48523	27.792246	Wood	727 Sebastian Blvd
3008864	Indian River	-80.48499	27.792508	Wood	727 Sebastian Blvd
3012475	Palm Beach	-80.2066	26.466794	Wood	14159 N State Rd 7
3012490	Palm Beach	-80.20785	26.46679	Wood	14095 US-441
3012871	Volusia	-81.01538	29.163555	Wood	2061 Magnolia Ave
3012872	Volusia	-81.01558	29.163928	Wood	
3012880	Volusia	-81.01562	29.163524	Wood	2056 Magnolia Ave
3012882	Volusia	-81.01587	29.164442	Wood	888 Pineapple Rd
3012883	Volusia	-81.01604	29.164416	Wood	2048 Magnolia Ave
3012884	Volusia	-81.01606	29.164823	Wood	891 Valencia Rd
3012904	Volusia	-81.01597	29.164864	Wood	889 Pineapple Rd
3012905	Volusia	-81.01635	29.165344	Wood	890 Valencia Rd
3012906	Volusia	-81.01658	29.165422	Wood	2044 Magnolia Ave
3012907	Volusia	-81.0166	29.165759	Wood	896 Temple Rd

0

Final ATT Pole Abandonment List.xlsx

3012947	Volusia	-81.0165	29.165811	Wood	896 Temple Rd	
3012948	Volusia	-81.01683	29.166162	Wood	2029 Magnolia Ave	
3012949	Volusia	-81.01714	29.166733	Wood	2023 Magnolia Ave	
3012971	Volusia	-81.01702	29.166788	Wood	2023 Magnolia Ave	
3012972	Volusia	-81.01747	29.167333	Wood	2017 Magnolia Ave	
3012973	Volusia	-81.01719	29.167437	Wood	832 Patterson Dr	
3012974	Volusia	-81.01768	29.167718	Wood	2005 Magnolia Ave	
3012999	Volusia	-81.01804	29.168381	Wood	Magnolia Rd	
3013077	Volusia	-81.01945	29.169883	Wood	900 Teague St	
3015245	Putnam	-81.66231	29.645333	Wood	310 South Palm Avenue	
3025301	Palm Beach	-80.05224	26.73825	Wood	321 27TH ST	
3025303	Palm Beach	-80.05242	26.738878	Wood	320 28TH St	
3025305	Palm Beach	-80.05256	26.742208	Wood	3220 POINTSETTIA AVE	
3025306	Palm Beach	-80.05064	26.74249	Wood	FLORAL AVE	
3025610	Brevard	-80.67594	28.228436	Wood	305 SUNTREE BLVD	
3028170	Brevard	-80.592	28.032372	Wood	2659 OAKHAVEN ST NE	
3028177	Brevard	-80.58878	28.037617	Wood	2803 GLASSNER AVE NE	
3028178	Brevard	-80.58713	28.038197	Wood	2861 GLASSNER AVE NE	
3028179	Brevard	-80.58718	28.035793	Wood	1496 MILLER ST	
3028183	Brevard	-80.58028	28.030257	Wood	2998 INDIAN RIVER DR NE	
3028184	Brevard	-80.57917	28.030018	Wood	1344 TURKEY CREEK DR NE	
3031060	Brevard	-80.67159	28.085181	Wood	7044 Pinecrest St	
3034648	Seminole	-81.27098	28.811274	Wood	119 Elm Ave	
3036985	Brevard	-80.5435	27.963726	Wood	3845-3887 Valkaria Rd	
3039125	Volusia	-81.04232	29.221109	Wood	839 Julia St	
3045441	Putnam	-81.6497	29.640846	Wood	900-998 Moseley Ave	
3045467	Putnam	-81.65397	29.6421	Wood	2401 Crill Ave	
3046187	St. Lucie	-80.33402	27.407792	Wood	3099 Oleander Ave	
3046927	Volusia	-81.08281	29.271655	Wood	S Nova Rd 390 FT W/O S Nova Rd	
3049502	Volusia	-81.05311	29.303772	Wood	40 NICHOLAS CT	
3050473	St. Lucie	-80.40246	27.52416	Wood	4950-4998 Fort Pierce Blvd	
3053493	Volusia	-81.01025	29.157966	Wood	2801 Sauls St	
3057136	Nassau	-81.52605	30.620633	Wood		0
3057214	Nassau	-81.54019	30.574667	Wood		0
3057359	St. Johns	-81.58208	29.926572	Wood	9950 SR 13	
3057405	St. Johns	-81.56875	29.935373	Wood	9475 SR 13	
3057432	St. Johns	-81.57264	29.931418	Wood	9635 SR 13	
3057620	Putnam	-81.67855	29.656398	Wood	701 N MOODY RD BLG 11-2	
3057634	St. Johns	-81.37911	29.814628	Wood	4430 Golf Ridge Dr	
3057809	Baker	-82.12198	30.265242	Wood	11 BARBER RD	
3057823	Baker	-82.13172	30.286457	Wood	617 NORTH BLVD W	
3058608	Alachua	-82.0874	29.591014	Wood	6829 SE 220 TER.	
3058609	Alachua	-82.08651	29.591483	Wood	6750 SE 221ST ST.	
3058611	Alachua	-82.08784	29.594405	Wood	22005 SE 65TH AVE.	
3058669	Putnam	-82.04424	29.594316	Wood	455 OLD HAWTHORNE RD.	
3058670	Alachua	-82.05967	29.591637	Wood		0
3058671	Alachua	-82.09424	29.593302	Wood	6528 SE 214TH ST.	
3058672	Alachua	-82.0596	29.591759	Wood		0
3058673	Alachua	-82.09389	29.592456	Wood	6629 SE 214TH ST.	
3058696	Alachua	-82.0939	29.590801	Wood		0
3058698	Putnam	-82.04271	29.594289	Wood		0
3058700	Alachua	-82.08542	29.586881	Wood		0

Final ATT Pole Abandonment List.xlsx

3058820	Putnam	-81.65191	29.648717	Wood	A/F 115 CLEVELAND AVE
3059217	Putnam	-81.66122	29.647653	Wood	201 POINSSETTA AVE
3063127	Brevard	-80.77237	28.355531	Wood	2401-2543 W King St
3064701	Putnam	-81.64857	29.62753	Wood	182 LUNDY DIRT RD
3065646	Indian River	-80.46468	27.675518	Wood	6821-6873 45th St
3065753	Palm Beach	-80.06837	26.372451	Concrete	965-999 Lago Mar Lane
3069426	Palm Beach	-80.20112	26.697132	Wood	N State Rd 7
3071316	Palm Beach	-80.09862	26.587283	Wood	501-999 Seminole Dr
3071352	Brevard	-80.60764	28.28613	Wood	23-99 21st St
3073800	Volusia	-81.05512	29.216344	Wood	1121 Mason Ave
3074121	Columbia	-82.64313	30.193017	Wood	366 HILTON AVE
3074180	Columbia	-82.62562	30.19397	Wood	640 NE PATTERSON AVE
3074181	Columbia	-82.62997	30.194107	Wood	450 NE LEVY Way
3074182	Columbia	-82.62917	30.194107	Wood	A/F 580 NE LEON ST
3074338	Columbia	-82.63272	30.194703	Wood	NE WASHINGTON ST
3074339	Columbia	-82.62722	30.197137	Wood	NE CENTER AVE
3074340	Columbia	-82.62473	30.194423	Wood	NE CHAMBERS CT
3074369	Columbia	-82.62165	30.191592	Wood	A\F 258 NE CHESTNUT AVE
3074377	Columbia	-82.62763	30.198552	Wood	672 MLK JR DR
3074390	Columbia	-82.6313	30.19839	Wood	NE CONGRESS AVE
3074442	Columbia	-82.62328	30.19856	Wood	NE BASCM NORRIS DR
3074455	Putnam	-81.64556	29.645665	Wood	1505 CARR ST
3074501	Columbia	-82.57786	30.193647	Wood	647-849 NE OKINAWA ST
3074513	Columbia	-82.60614	30.192358	Wood	2300 NE BASCOM NORRIS DR
3074517	Columbia	-82.63867	30.182345	Wood	525-627 ALACHUA AVE
3074521	Columbia	-82.62344	30.187493	Wood	R/O 273 N MAIN BLVD
3074618	Columbia	-82.67187	30.198597	Wood	3 POLES E OF NW BASCOM NORRIS BL'
3074624	Columbia	-82.63249	30.21755	Wood	717 DOUBLE RUN RD
3074625	Columbia	-82.63544	30.214487	Wood	249 MEEKS AVE
3074627	Columbia	-82.63386	30.214553	Wood	525 double run
3074658	Columbia	-82.6322	30.218157	Wood	766 DOUBLE RUN RD
3074660	Columbia	-82.62744	30.22171	Wood	1188 DOUBLE RUN RD
3074662	Columbia	-82.7016	30.181932	Wood	R/O 4243 W US HWY 90
3074664	Columbia	-82.69827	30.194765	Wood	112 NW WILKS LN
3074678	Columbia	-82.7688	30.200315	Wood	8238-8398 W US HWY 90
3074680	Columbia	-82.768	30.20014	Wood	R/O 266 JAMES AVE
3074682	Columbia	-82.7567	30.199622	Wood	A\F 390 CR 435
3074706	Baker	-82.43304	30.204978	Wood	5159 SHAW ST
3074707	Baker	-82.43511	30.209332	Wood	5260 NF ROAD 209
3074708	Baker	-82.43303	30.20618	Wood	5159 SHAW ST
3074766	St. Johns	-81.66066	30.065557	Concrete	2426 SR 13
3074853	St. Johns	-81.66767	30.054508	Wood	2816 SR 13
3075858	Columbia	-82.78649	30.199862	Wood	267 CR 225 A
3075890	Nassau	-81.59738	30.629115	Wood	A\F 86478 PINEWOOD DR
3075910	Nassau	-81.59852	30.630222	Wood	86542 PINEWOOD DR
3075943	Nassau	-81.57564	30.654038	Wood	86275 MELISSA RD
3075944	Nassau	-81.6015	30.630363	Wood	851064 US 17
3075945	Nassau	-81.60398	30.63641	Wood	86098 GOODBREAD RD
3076004	Nassau	-81.60453	30.636798	Wood	86098 GOODBREAD RD
3076006	Nassau	-81.55046	30.686495	Wood	LENTS RD
3076102	Nassau	-81.60576	30.619098	Wood	C\O MARTIN LN AND HARTS RD
3080393	Indian River	-80.46906	27.816799	Wood	1210 US-1

Final ATT Pole Abandonment List.xlsx

3080624	Putnam	-81.64683	29.636733	Wood	1600 TWIGG ST	
3090290	Brevard	-80.82748	28.536202	Wood	F/O 5924 BARNA AVE	
3090700	St. Lucie	-80.30863	27.353229	Wood	900-998 E Easy St	
3091464	Martin	-80.25073	27.226834	Wood	200-298 NE 18th St	
3093821	Brevard	-80.74439	28.355515	Wood	C/O S Varr Ave & ST HWY 520	
3093994	Nassau	-81.64829	30.620051	Wood		0
3093998	Nassau	-81.64796	30.620146	Wood	462541 STATE ROAD 200	
3093999	Nassau	-81.64765	30.620226	Wood	462541 STATE ROAD 200	
3094000	Nassau	-81.64748	30.620279	Wood	462541 STATE ROAD 200	
3094001	Nassau	-81.64707	30.620397	Wood	463547 STATE ROAD 200	
3094002	Nassau	-81.64677	30.620482	Wood	462547 STATE ROAD 200	
3095750	Brevard	-80.60084	28.183337	Wood	400-482 Jackson Ave	
3095926	Martin	-80.17712	27.150543	Wood	5414-5424 SE Miles Grant Rd	
3101640	Volusia	-81.07587	29.190165	Wood	222 Bayless Blvd	
3101712	Volusia	-81.07952	29.188853	Wood	2200-2298 Bayless Blvd	
3101861	Volusia	-81.08251	29.187796	Wood	170-198 N Williamson Blvd	
3102415	Volusia	-81.07987	29.181279	Wood	2310-2346 US-92	
3104967	Putnam	-81.56714	29.48049	Wood	241 OLD HWY 17	
3104968	Putnam	-81.56719	29.480422	Wood	241 OLD HWY 17	
3105214	Putnam	-81.67693	29.489275	Wood	18 SCOTT ST	
3105697	Putnam	-81.57353	29.641858	Wood	274 TURNER RD	
3105710	Putnam	-81.57377	29.638975	Wood	294 TURNER RD	
3105711	Putnam	-81.57377	29.639733	Wood	288 TURNER RD	
3106023	Putnam	-81.61261	29.579337	Wood	100 WATERSIDE AVE	
3106046	Putnam	-81.60625	29.591575	Wood	106 PARK DR	
3106047	Putnam	-81.60763	29.595347	Wood	108 RIVERSIDE DR	
3106245	Putnam	-81.62404	29.69457	Wood	105 ESPERANZA GROVE RD	
3106315	Putnam	-81.57301	29.600438	Wood		0
3109068	Volusia	-81.08862	29.201275	Wood	Dunn Ave	
3111705	Volusia	-80.99903	29.208424	Wood	15 Atlantic Ave	
3111718	Volusia	-80.99945	29.209225	Wood	1425 Florida A1A	
3114407	Brevard	-80.64225	28.162189	Wood	3331 Harbor City Blvd	
3114409	Brevard	-80.64169	28.160777	Wood	3279-3299 FL-5	
3114762	Brevard	-80.62194	28.020677	Wood	5201 Babcock St	
3118216	Flagler	-81.26354	29.599616	Wood		0
3119124	Brevard	-80.7855	28.483768	Wood	4030 Curtis Blvd	
3130826	Flagler	-81.17921	29.403629	Wood	1621 S Old Dixie Hwy	
3131230	St. Lucie	-80.37246	27.264206	Wood	2632 SW PSL BLVD	
3137255	Brevard	-80.63552	27.932539	Wood	2722-2840 Eldron Blvd	
3138238	Indian River	-80.59325	27.749885	Wood	8400-9252 130th Ave	
3138250	Indian River	-80.59325	27.750193	Wood	8615 130th Ave	
3142181	Brevard	-80.6215	28.08501	Wood	c/o Hibiscus Blvd & S BABCOCK ST	
3145982	Volusia	-81.10961	29.320001	Wood	1233 US-1	
3145983	Volusia	-81.10996	29.319696	Wood	1230 Hull Rd	
3147746	Palm Beach	-80.06098	26.560753	Wood	1155 PEAK RD	
3149201	Nassau	-82.00838	30.313965	Wood	2501 RED FOX LN	
3149220	Flagler	-81.19048	29.391193	Wood	6609-6631 FL-5	
3149223	Flagler	-81.19124	29.393309	Wood	6583-6607 FL-5	
3149250	Flagler	-81.19457	29.402498	Wood	5899-5927 FL-5	
3149251	Flagler	-81.19478	29.403103	Wood	5929-5941 FL-5	
3149255	Flagler	-81.1949	29.403441	Wood	5820 FL-5	
3149256	Flagler	-81.195	29.403719	Wood	5820 FL-5	

Final ATT Pole Abandonment List.xlsx

3149257	Flagler	-81.19517	29.404191	Wood	5820 FL-5	
3149260	Flagler	-81.1961	29.406149	Wood	US HWY 1	
3149265	Flagler	-81.20391	29.411627	Wood	4830 US-1	
3149266	Flagler	-81.20445	29.412286	Wood	4830 US-1	
3149271	Flagler	-81.20716	29.415607	Wood	4830 US-1	
3149274	Flagler	-81.20826	29.416953	Wood	4830 US-1	
3154525	Volusia	-80.89387	28.936825	Wood	3420 MANGO TREE DR	
3173832	Brevard	-80.79417	28.364131	Wood	566 Townsend Rd	
3173837	Brevard	-80.79419	28.363978	Wood	566 Townsend Rd	
3187757	Volusia	-81.05555	29.244858	Wood	724 UNABELLE AVE	
3187758	Volusia	-81.05532	29.253763	Wood	1633 DECATUR AVE	
3188845	Volusia	-80.97963	29.12477	Wood	209 Commonwealth Blvd	
3190699	Brevard	-80.69664	28.023688	Wood	790 Jupiter Blvd NW	
3201348	Palm Beach	-80.32969	26.769342	Wood	6156 181ST TERRACE N	
3201354	Palm Beach	-80.33372	26.770099	Wood	18314 63RD TERRACE N	
3201356	Palm Beach	-80.33567	26.769015	Wood	6746 CIRCLE D DRIVE	
3228514	Orange	-81.228446	28.561371	Wood	R 10715 FERNANDO ST	
3228518	Orange	-81.225416	28.561329	Wood	R 10935 FERNANDO ST	
3235086	Palm Beach	-80.089409	26.648221	Wood	f 3062 floweva st	
3235798	Palm Beach	-80.06328	26.788642	Wood	E/O 3130 AVENUE H W	
3238467	Volusia	-81.03378	29.22979	Wood	227 BAINBRIDGE	
3238472	Volusia	-81.03128	29.229553	Wood	2ND STREET	
3238473	Volusia	-81.04308	29.251915	Wood	234 14th ST	
3243312	Palm Beach	-80.07759	26.75416	Wood	C/O NORTH SHORE DR	
3245440	Palm Beach	-80.09087	26.39046	Wood	4443 NW 5 AVE	
3245823	Volusia	-81.02492	29.25359	Wood	324 PELICAN AVE	
3245825	Volusia	-81.02591	29.258188	Wood	332 WOODLAND AVE	
3250952	Volusia	-81.03007	29.233071	Wood		0
3250953	Volusia	-81.03047	29.232898	Wood		0
3250962	Volusia	-81.03435	29.231265	Wood		0
3250976	Volusia	-81.03735	29.229869	Wood		0
3254808	Volusia	-81.03917	29.234867	Wood	COMMERCIAL ST	
3256430	Palm Beach	-80.33768	26.770257	Wood		0
3261616	Brevard	-80.80243	28.564884	Wood	c/o KNOX MCRAE DR & HOPKINS AVE	
3262420	Volusia	-81.05412	29.3016	Wood	510 JOHN ANDERSON DR	
3262422	Volusia	-81.05412	29.3016	Wood	510 JOHN ANDERSON DR	
3262423	Volusia	-81.05412	29.3016	Wood	510 JOHN ANDERSON DR	
3266005	Volusia	-81.02855	29.257322	Wood	267 MORNINGSIDE AVE	
3274327	Brevard	-80.72442	28.345712	Wood	R/O 20 HARDEE CIR N	
3283261	Volusia	-81.01223	29.140978	Wood	R/O 109 MOONSTONE	
3292297	Volusia	-81.04766	29.245272	Wood	1133 CAVE AVENUE	
3297659	Palm Beach	-80.37659	26.765417	Wood	20960 59TH LN N	
3297671	Palm Beach	-80.36347	26.75784	Wood	20960 59TH LN N	
3313382	Volusia	-80.90936	28.986727	Wood	301-499 S Old County Rd	
3337388	Brevard	-80.71687	27.998759	Wood	c/o Malabar Rd & Bending Branch Ln	
3337575	Brevard	-80.71621	27.998763	Wood	1428-1498 Malabar Rd	
3340041	Volusia	-81.01082	29.22324	Wood	114 S Hollywood Ave	
3346662	Volusia	-81.08359	29.270045	Wood	317 FOREST HILLS BLV	
3350731	Volusia	-80.94101	28.940503	Wood	CREEK ROAD	
3352155	Brevard	-80.66937	27.951803	Wood	Bayside Lakes Blvd SE	
3383161	Brevard	-80.62383	28.11228	Wood	204 ALMA DRIVE	
3383163	Brevard	-80.62559	28.114082	Wood	477 LAURIE STREET	

Final ATT Pole Abandonment List.xlsx

3393994	St. Johns	-81.46307	29.958811	Wood	3815-3825 S Francis Rd
3396900	Volusia	-81.03708	29.241847	Wood	DAYTONA AVE
3410942	Volusia	-81.04912	29.23164	Wood	630 DAHLIA AVE
3410946	Volusia	-81.0435	29.238015	Wood	825 MAGNOLIA AVE
3410947	Volusia	-81.04514	29.237815	Wood	830 OLEANDER AVE
3410948	Volusia	-81.04529	29.238105	Wood	848 OLEANDER AVE
3439143	Flagler	-81.19802	29.596619	Wood	74 HERNANDEZ AVE
3445253	Flagler	-81.21978	29.533923	Wood	303 Parkview Dr
3445254	Flagler	-81.2193	29.534218	Wood	299 Parkview Dr
3445255	Flagler	-81.21909	29.534578	Wood	288-294 Parkview Dr
3445256	Flagler	-81.21868	29.5347	Wood	287 Parkview Dr
3445257	Flagler	-81.21834	29.535017	Wood	279-281 Parkview Dr
3445258	Flagler	-81.21802	29.535331	Wood	265 Parkview Dr
3445259	Flagler	-81.21771	29.535702	Wood	265 Parkview Dr
3445261	Flagler	-81.21719	29.536526	Wood	253 Parkview Dr
3445262	Flagler	-81.21698	29.536908	Wood	249 Parkview Dr
3445859	Putnam	-81.55705	29.594604	Wood	Dix Ln
3453983	Columbia	-82.63872	30.189648	Wood	N.W. ALACHUA AVE.
3587898	Flagler	-81.27392	29.467088	Wood	1014 DEEN ROAD
3595198	Brevard	-80.82033	28.370641	Wood	5760 TASHA LN
3607463	Volusia	-81.00603	29.158617	Wood	730 Reed Canal Rd
3620551	Volusia	-80.88312	28.946509	Wood	US 1
3620552	Volusia	-80.87846	28.941072	Wood	133 Arbor Ln.
3621933	Alachua	-82.08524	29.59114	Wood	R/O 6850 HWY 301
3621935	Alachua	-82.08577	29.59119	Wood	1 POLE N/O C/O 69TH AVE. AND S.E. 6'
3621938	Alachua	-82.08434	29.59181	Wood	6745 HWY 301
3621961	Alachua	-82.05961	29.588458	Wood	A/F 7250 SE 246th TERR
3621968	Alachua	-82.0596	29.589379	Wood	7245 SE 246th TERR
3621969	Alachua	-82.08627	29.58736	Wood	C/O S.E. 221 ST. AND S.E. 73 AVE.
3621971	Alachua	-82.05956	29.586481	Wood	2 POLES N/O 7617 S.E. 246 TER.
3688421	Palm Beach	-80.678141	26.696928	Wood	1001-1141 NW Ave L

Exhibit 4

Filing # 91896247 E-Filed 07/01/2019 12:30:19 AM

**IN THE CIRCUIT COURT OF THE FIFTEENTH JUDICIAL CIRCUIT
IN AND FOR PALM BEACH COUNTY, FLORIDA**

FLORIDA POWER & LIGHT COMPANY,
a Florida corporation,

DIVISION:

CASE NO.:

Plaintiff,

vs.

BELLSOUTH TELECOMMUNICATIONS, LLC,
a Georgia Limited Liability Company, dba AT&T
Florida

Defendant.

SUMMONS

THE STATE OF FLORIDA

To Each Sheriff of the State: **YOU ARE HEREBY COMMANDED** to serve this Summons and
a copy of the Complaint on Defendant:

**BELLSOUTH TELECOMMUNICATIONS, LLC dba AT&T Florida
c/o CT Corporation System
1200 South Pine Island Road, Plantation, FL 33324**

The Defendant is required to serve written defenses to the Complaint on Plaintiff's attorney,
whose address and phone number is:

Alvin Davis, Esquire
SQUIRE PATTON BOGGS (US) LLP
200 South Biscayne Boulevard, Suite 4100
Miami, Florida 33131-2398
Telephone: (305) 577-2835 Fax: (305) 577-7001
Email: Alvin.davis@squirepb.com

within twenty (20) days after service of this Summons on Defendant, exclusive of the day of
service, and to file the original of said written defenses with the Clerk of this Court either before
service on Plaintiff's attorney, or immediately thereafter. If Defendant fails to do so, a default
will be entered against Defendant for the relief demanded in the Complaint.

Dated: Jul 02 2019



Clerk of the Circuit Court

By: Blake Smith
Deputy Clerk
BLAKE SMITH

ATT00405

If you are a person with a disability who needs any accommodation in order to participate in this proceeding, you are entitled, at no cost to you, to the provision of certain assistance. Please contact Tammy Anton, Americans with Disabilities Act Coordinator, Palm Beach County Courthouse, 205 North Dixie Highway, West Palm Beach, FL 33401, telephone (561) 355-4380 at least 7 days before your scheduled court appearance, or immediately upon receiving this notification if the time before the scheduled appearance is less than 7 days; if you are hearing or voice impaired, call 711.

Si usted es una persona minusvalida que necesita algun acomodamiento para poder participar en este procedimiento, usted tiene derecho, sin tener gastos propios, a que se le provea cierta ayuda. Tenga la amabilidad de ponerse en contacto con Tammy Anton, 205 North Dixie Highway, West Palm Beach, FL 33401, telefono numero (561) 355-4380, por lo meno 7 dias antes de la cita fijada para su comparecencia en los tribunals, o inmediatamente despues de recibir esta notificacion si el tiempo antes de la comparecencia que se ha programado es menos de 7 dias; si usted tiene discapacitacion del oido o de la voz, llame al 711.

Si ou se yon moun ki enfim ki bezwen akomodasyon pou w ka patisipe nan pwosedi sa, ou kalifye san ou pa gen okenn lajan pou w peye, gen pwovizyon pou jwen kek ed. Tanpri kontakte Tammy Anton, koodonate pwogram LWA pou ameriken ki Enfim yo nan Tribinal Konte Palm Beach la ki nan 205 North Dixie Highway, West Palm Beach, FL 33401, telefon li se (561) 355-4380 nan 7 jou anvan dat ou gen randevou pou paret nan tribunal la, oubyen imedyatman apre ou fin resevwa konvokasyon an si le ou gen pou w paret nan tribunal la mwens ke 7 jou: si ou gen pwoblem pou w tande oubyen pale, rele 711.

IMPORTANT

A lawsuit has been filed against you. You have 20 calendar days after this Summons is served on you to file a written response to the attached complaint with the clerk of this court. A phone call will not protect you. Your written response, including the case number given above and the names of the parties, must be filed if you want the court to hear your side of the case. If you do not file your response on time, you may lose the case, and your wages, money, and property may thereafter be taken without further warning from the court. There are other legal requirements. You may want to call an attorney right away. If you do not know an attorney, you may call an attorney referral service or a legal aid office (listed in the phone book).

If you chose to file a written response yourself, at the same time you file your written response to the court you must also mail or take a copy of your written response to the "Plaintiff/Plaintiff's Attorney" named below.

IMPORTANTE

Usted ha sido demandado legalmente. Tiene 20 días, contados a partir del recibo de esta notificación, para contestar la demanda adjunta, por escrito, y presentarla ante este tribunal. Una llamada telefónica no lo protegerá. Si usted desea que el tribunal considere su defensa, deberá presentar una respuesta por escrito, incluyendo el número del caso y los nombres de las partes interesadas. Si usted no contesta la demanda a tiempo, pudiese perder el caso y podría ser despojado de sus ingresos y propiedades, o privado de sus derechos, sin previo aviso del tribunal. Existen otros requisitos legales. Si lo desea, usted puede consultar un abogado inmediatamente. Si no conoce a un abogado, puede llamar a una de las oficinas de asistencia legal que aparecen en al guía telefónica.


Si desea responder a la demanda por su cuenta, al mismo tiempo en que presenta su respuesta ante el tribunal, deberá enviar por correo o entregar personalmente una copia de su respuesta a la persona denominada abajo como "Plaintiff/Plaintiff's Attorney" (Demandante or Abogado del Demandante).

IMPORTANT

Des poursuites judiciaires ont ete entreprises contre vous. Vous avez 20 jours consecutifs a partir de la date de l'assignation de cette citation pour deposer une reponse ecrite a la plainte ci-jointe aupres de ce tribunal. Un simple coup de telephone est insuffisant pour vous proteger. Vous etes oblige de deposer votre reponse ecrite, avec mention du numero de dossier ci-dessus et du nom des parties nommees ici, si vous souhaitez que le tribunal entende votre cause. Si vous ne deposez pas votre reponse ecrite dans le relai requis, vous risquez the perdre la cause ainsi que votre salaire, votre argent, eo vos biens peuvent etre saisis par la suite, sans aucun preavis ulterieur du tribunal. Il y a d'autres obligations juridiquez et vous pouvrrz reqquerir les services immediats d'un avocat. Si vous ne connaissez pas d'avocat, vous pourriez telephoner a un service de reference d'avocats ou a un bureau d'assistance juridique (figurant a l'annuaire de telephones).

Si vous choisissez de deposer vous-meme une reponse ecrite, il vous faudra egalement, en meme temps que cette formalite, faire parvenir ou expedier une copie de votre reponse ecrite au "Plaintiff/Plaintiff's Attorney" (Plaignant ou a son avocat) nomme ci-dessous.

Exhibit 5



SHARON R. BOCK

CLERK & COMPTROLLER
PALM BEACH COUNTY, FLORIDA

RECEIPT

3232784

Printed On:
07/02/2019 10:55
Page 1 of 1

Receipt Number: 3232784 - Date 07/02/2019 Time 10:55AM			
Received of:		Elizabeth Carrero 700 Universe Boulevard Juno Beach, FL 33408	
Cashier Name:	ADMIN	Balance Owed:	411.00
Cashier Location:	E-Filing	Total Amount Paid:	411.00
Receipt ID:	9514894	Remaining Balance:	0.00
Division: AN: Circuit Civil Central - AN(Civil)			
Case# 50-2019-CA-008515-XXXX-MB -- PLAINTIFF/PETITIONER: FLORIDA POWER AND LIGHT COMPANY			
Item	Balance	Paid	Bal Remaining
Fees	411.00	411.00	0.00
Case Total	411.00	411.00	0.00

Payments		
Type	Ref#	Amount
EFiling_CREDITCARD	25157189	411.00
Total Received		411.00
Total Paid		411.00

How was your service today? Please visit www.mypalmbeachclerk.com/survey or send your feedback to clerkweb@mypalmbeachclerk.com.

For office locations and information about Clerk & Comptroller services:
Visit www.mypalmbeachclerk.com or call (561) 355-2996.

ATT00409

Exhibit 6

IN THE CIRCUIT COURT OF THE FIFTEENTH JUDICIAL CIRCUIT
IN AND FOR PALM BEACH COUNTY, FLORIDA

FLORIDA POWER & LIGHT COMPANY,
a Florida Corporation

Civil Division: AN

Plaintiff,

Case No. 502019 CA 008515XXXXMB

v.

BELLSOUTH TELECOMMUNICATIONS, LLC,
a Georgia Limited Liability Company, dba AT&T
Florida

Defendant.

NOTICE OF FILING
VERIFIED RETURN OF SERVICE FOR DEFENDANT

Plaintiff, Florida Power & Light Company, hereby files a copy of the Verified Return of Service for Defendant BELLSOUTH TELECOMMUNICATIONS, LLC, a Georgia Limited Liability Company, dba AT&T Florida reflecting service of the Summons and Complaint on July 2, 2019.

Respectfully submitted,

SQUIRE PATTON BOGGS (US) LLP
Suite 4100
200 South Biscayne Boulevard
Miami, Florida 33131-2398
Telephone: 305-577-2835
Fax: 305-577-7001

By: s/ Alvin B. Davis
Alvin B. Davis
Florida Bar No. 218073
alvin.davis@squirepb.com

ATT00411

FLORIDA POWER & LIGHT COMPANY

Joseph Ianno, Jr.

Florida Bar No. 655351

(561) 694-4311

Charles Bennett, Jr., Esq.

Florida Bar No. 799815

Telephone: (561) 691-2789

Maria Moncada, Esq.

Florida Bar No. 0773301

(561) 304-5795

700 Universe Boulevard

Juno Beach, Florida 33408

Joseph.Iannojr@fpl.com

charles.bennett@fpl.com

maria.moncada@fpl.com

jacqueline.bussey@fpl.com (secondary)

CERTIFICATE OF SERVICE

I HEREBY CERTIFY that a true and correct copy of the foregoing has been served electronically via the Court's e-filing system this 11th day of July, 2019.

/s/ Charles B. Bennett

Charles B. Bennett

Florida Bar No.: 799815

RETURN OF SERVICE

State of Florida:

County of Palm Beach

Circuit Court

Case Number: 602019CA008515XXXXMBAN

Plaintiffs:

FLORIDA POWER & LIGHT COMPANY, a Florida corporation

vs.

Defendants:

BELLSOUTH TELECOMMUNICATIONS, LLC, a Georgia Limited Liability Company, dba AT&T
Florida

For:

Charles Bennett, Jr., Esq.
Florida Power & Light Company
700 Universe Blvd.
Juno Beach, FL 33408

Received by Williams Process Service, Inc. on the 2nd day of July, 2019 at 9:00 am to be served on Bellsouth Telecommunications, LLC d/b/a AT&T Florida c/o CT Corporation System, Registered Agent, 1200 South Pine Island Road, Plantation, FL 33324.

I, Roy James (Jim) Bates, do hereby affirm that on the 2nd day of July, 2019 at 4:59 pm, I

served a CORPORATION by delivering a true copy of the Summons and Complaint, with Attached Exhibits with the date and hour of service endorsed thereon by me, as Donna Moch as As Employee of CT Corp., As Registered Agent for Bellsouth Telecommunications, LLC d/b/a AT&T Florida, at the address of, 1200 South Pine Island Road, Plantation, FL 33324, and informed said person of the contents therein, in compliance with state statutes.

Description of Person Served: Age: 52, Sex: F, Race/Skin Color: White, Height: 5'5", Weight: 145, Hair: Dark Brown, Glasses: N

Under penalties of perjury, I declare that I have read the foregoing and that the facts stated in it are true. I am over the age of eighteen, have no interest in the above action and am a Special Process Server in good standing in the circuit in which service was effected in accordance with State Statutes.



Roy James (Jim) Bates
SPS No. 1383

Williams Process Service, Inc.
721 US Highway 1
Suite 113
North Palm Beach, FL 33408
(561) 884-1442

Our Job Serial Number: WPS-2019011515



Exhibit 7

IN THE CIRCUIT COURT OF THE
FIFTEENTH JUDICIAL CIRCUIT IN AND
FOR PALM BEACH COUNTY, FLORIDA

CASE NO. 2019-CA-008515

FLORIDA POWER & LIGHT COMPANY, a
Florida corporation,

Plaintiff,

v.

BELLSOUTH TELECOMMUNICATIONS,
LLC, a Georgia limited liability company,
d/b/a AT&T FLORIDA,

Defendant.

NOTICE OF FILING
NOTICE OF REMOVAL TO UNITED STATES DISTRICT COURT

TO: Clerk of the Circuit Court

You are hereby notified that Defendant BELLSOUTH TELECOMMUNICATIONS, LLC d/b/a AT&T FLORIDA has this day filed a Notice of Removal in this action, which was previously pending in the Circuit Court of the Fifteenth Judicial Circuit in and for Palm Beach County, Florida, in the United States District Court, Southern District of Florida. A true and correct copy of the Notice of Removal is attached hereto as **Exhibit A**.

PLEASE TAKE FURTHER NOTICE that the filing of Defendant's Notice of Removal in the United States District Court, together with the filing of said Notice with this Court, effects the removal of this action, and this Court may proceed no further in the above-captioned action unless and until the matter is remanded. 28 U.S.C. § 1446(d).

ATT00415

DATED this 22nd day of July, 2019.

DUANE MORRIS LLP
201 South Biscayne Boulevard, Suite 3400
Miami, Florida 33131
Telephone: 305.960.2200
Facsimile: 305.397.1874

/s/ Harvey W. Gurland, Jr.
Harvey W. Gurland, Jr.
Florida Bar No.: 284033
HWGurland@duanemorris.com
PNMendoza@duanemorris.com
NMCastillo@duanemorris.com

Counsel for Defendant

CERTIFICATE OF SERVICE

I HEREBY CERTIFY that a true copy of the foregoing was electronically filed this 22nd day of July, 2019 with the Clerk of the Circuit Court using the Florida ePortal and served via an automatic email generated by the Florida Courts E-Filing Portal to:

Alvin B. Davis, Esq.
Squire Patton Boggs (US) LLP
Suite 4100
200 South Biscayne Boulevard
Miami, Florida 33131-2398
Tel: 305.577.2835
Fax: 305.577.7001
alvin.davis@squirepb.com

Joseph Ianno, Jr., Esq.
Charles Bennett, Jr., Esq.
Maria Jose Moncada, Esq.
Florida Power & Light Company
700 Universe Boulevard
Juno Beach, Florida 33408
Tel: 561.691.2789
joseph.iannojr@fpl.com
charles.bennett@fpl.com
maria.moncada@fpl.com

/s/ Harvey W. Gurland, Jr.
Harvey W. Gurland, Jr.

EXHIBIT A

**UNITED STATES DISTRICT COURT
SOUTHERN DISTRICT OF FLORIDA
WEST PALM BEACH DIVISION**

FLORIDA POWER & LIGHT COMPANY

Civil Action No.

Plaintiff,

-against-

BELLSOUTH TELECOMMUNICATIONS,
LLC
d/b/a AT&T FLORIDA

Defendant.

NOTICE OF REMOVAL

Defendant BellSouth Telecommunications, LLC d/b/a AT&T Florida (“AT&T”), pursuant to 28 U.S.C. §§ 1332, 1441, and 1446, and with full reservation of all defenses, files this Notice of Removal to remove this action from the Circuit Court of the Fifteenth Judicial Circuit in and for Palm Beach County, Florida to the United States District Court for the Southern District of Florida, West Palm Beach Division. In support of this Notice of Removal, AT&T states as follows:

I. BACKGROUND

1. On July 1, 2019, Plaintiff Florida Power & Light Company (“FPL”) filed a civil breach-of-contract action against AT&T in the Circuit Court of the Fifteenth Judicial Circuit in and for Palm Beach County, Florida under Case No. 502019 CA 008515XXXXMB (the “State Court Action”). A copy of FPL’s Complaint filed in the State Court Action is attached hereto as Exhibit A.

2. The State Court Action arises out of a Joint Use Agreement (the “JUA”) pursuant to which AT&T and FPL attach facilities to each other’s utility poles. FPL alleges that AT&T

has breached the JUA by failing to “pay significant money payment obligations to FPL” totaling almost \$20 million. Compl. ¶¶ 2, 28, 44.

II. REMOVAL TO THIS COURT IS TIMELY AND PROPER

3. An action is timely removed when it has been removed “within 30 days after the receipt by the defendant, through service or otherwise, of a copy of the initial pleading setting forth the claim for relief upon which such action or proceeding is based.” 28 U.S.C.

§ 1446(b)(1). AT&T received FPL’s Complaint when it was served on July 2, 2019, which is within 30 days of this Notice of Removal.

4. In compliance with 28 U.S.C. § 1446(a), this Notice of Removal was filed in the District Court of the United States for the district and division within which the State Court Action is pending. The United States District Court for the Southern District of Florida, West Palm Beach Division, is the District Court and division embracing the Circuit Court of the Fifteenth Judicial Court in and for Palm Beach County, Florida, where the State Court Action is pending. 28 U.S.C. § 1441(a).

5. In compliance with 28 U.S.C. § 1446(a), AT&T attaches a copy of all process, pleadings, and orders served upon AT&T in the State Court Action. *See* Exhibit A.

6. As required by 28 U.S.C. § 1446(d), a copy of this Notice of Removal will be filed with the Clerk of the Circuit Court of the Fifteenth Judicial Circuit in and for Palm Beach County, Florida and served on counsel for FPL.

7. This Court has original jurisdiction over this civil action because it is a “civil action where the matter in controversy exceeds the sum or value of \$75,000, exclusive of interest and costs, and is between ... citizens of different states.” 28 U.S.C. § 1332(a)(1).

A. Amount in Controversy

8. “If removal of a civil action is sought on the basis of the jurisdiction conferred by section 1332(a), the sum demanded in good faith in the initial pleading shall be deemed to be the amount in controversy” 28 U.S.C. § 1446(c)(2).

9. The Complaint seeks “damages in the principal sum of \$9,244,141.74” for the 2017 calendar year and “damages in the principal sum of \$10,532,283.79” for the 2018 calendar year. Compl. ¶¶ 28, 44. Thus, the Complaint seeks nearly \$20 million in damages (in addition to significant non-monetary relief), well in excess of the \$75,000 amount-in-controversy requirement.

B. Diversity of Citizenship

10. FPL is “a Florida corporation with its principal place of business in Palm Beach County, Florida.” Compl. ¶ 8. Accordingly, FPL is a citizen of Florida for purposes of diversity jurisdiction.

11. AT&T is a limited liability company, and therefore its citizenship is determined solely by the citizenship of its members. *See Rolling Greens MHP LP v. Comcast SCH Holdings, LLC*, 374 F.3d 1020, 1022 (11th Cir. 2004). AT&T’s sole member is BellSouth, LLC. BellSouth, LLC’s sole member is AT&T DataComm, LLC, and AT&T DataComm, LLC’s sole member is AT&T DataComm Holdings, Inc. AT&T DataComm Holdings, Inc. is a Delaware corporation with its principal place of business in Dallas, Texas. Accordingly, AT&T is a citizen of Delaware and Texas for purposes of diversity jurisdiction.

12. Because plaintiff FPL is a citizen of Florida and defendant AT&T is a citizen of Delaware and Texas, complete diversity exists between all parties to this action.

WHEREFORE, defendant AT&T respectfully removes this action from the Circuit Court of the Fifteenth Judicial Circuit in and for Palm Beach County, Florida to this Court pursuant to 28 U.S.C. §§ 1332, 1441, and 1446.

Dated: July 22, 2019

Respectfully submitted,

s/ Harvey W. Gurland, Jr.

Harvey W. Gurland, Jr., Esq.

Florida Bar No.: 284033

DUANE MORRIS LLP

201 S. Biscayne Blvd, Suite 3400

Miami, FL 33131

Tel: (305) 960-2200

hwgurland@duanemorris.com

pnmendoza@duanemorris.com

nmcastillo@duanemorris.com

Counsel for Defendant

CERTIFICATE OF SERVICE

I HEREBY CERTIFY that a true and correct copy of the foregoing Notice of Removal was served, via electronic mail, this 22nd day of July, 2019, upon:

Alvin B. Davis, Esq.
Squire Patton Boggs (US) LLP
Suite 4100
200 South Biscayne Boulevard
Miami, Florida 33131-2398
Tel: 305.577.2835
alvin.davis@squirepb.com

Joseph Ianno, Jr., Esq.
Charles Bennett, Jr., Esq.
Maria Jose Moncada, Esq.
Florida Power & Light Company
700 Universe Boulevard
Juno Beach, Florida 33408
Tel: 561.691.2789
joseph.iannojr@fpl.com
charles.bennett@fpl.com
maria.moncada@fpl.com

The JS 44 civil cover sheet and the information contained herein neither replace nor supplement the filing and service of pleadings or other papers as required by law, except as provided by local rules of court. This form, approved by the Judicial Conference of the United States in September 1974, is required for the use of the Clerk of Court for the purpose of initiating the civil docket sheet. (SEE INSTRUCTIONS ON NEXT PAGE OF THIS FORM.) **NOTICE: Attorneys MUST Indicate All Re-filed Cases Below.**

ATT00422

EXHIBIT A

Filing # 91896247 E-Filed 07/01/2019 12:30:19 AM

IN THE CIRCUIT COURT OF THE FIFTEENTH JUDICIAL CIRCUIT
IN AND FOR PALM BEACH COUNTY, FLORIDA

FLORIDA POWER & LIGHT COMPANY,
a Florida corporation,

DIVISION:

CASE NO.:

Plaintiff,

vs.

BELLSOUTH TELECOMMUNICATIONS, LLC,
a Georgia Limited Liability Company, dba AT&T
Florida

Defendant.

SUMMONS

THE STATE OF FLORIDA

To Each Sheriff of the State: **YOU ARE HEREBY COMMANDED** to serve this Summons and
a copy of the Complaint on Defendant:

BELLSOUTH TELECOMMUNICATIONS, LLC dba AT&T Florida
c/o CT Corporation System
1200 South Pine Island Road, Plantation, FL 33324

The Defendant is required to serve written defenses to the Complaint on Plaintiff's attorney,
whose address and phone number is:

Alvin Davis, Esquire
SQUIRE PATTON BOGGS (US) LLP
200 South Biscayne Boulevard, Suite 4100
Miami, Florida 33131-2398
Telephone: (305) 577-2835 Fax: (305) 577-7001
Email: Alvin.davis@squirepb.com

within twenty (20) days after service of this Summons on Defendant, exclusive of the day of
service, and to file the original of said written defenses with the Clerk of this Court either before
service on Plaintiff's attorney, or immediately thereafter. If Defendant fails to do so, a default
will be entered against Defendant for the relief demanded in the Complaint.

Dated: Jul 02 2019



Clerk of the Circuit Court

By: Blake Smith
Deputy Clerk
BLAKE SMITH

ATT00424

If you are a person with a disability who needs any accommodation in order to participate in this proceeding, you are entitled, at no cost to you, to the provision of certain assistance. Please contact Tammy Anton, Americans with Disabilities Act Coordinator, Palm Beach County Courthouse, 205 North Dixie Highway, West Palm Beach, FL 33401, telephone (561) 355-4380 at least 7 days before your scheduled court appearance, or immediately upon receiving this notification if the time before the scheduled appearance is less than 7 days; if you are hearing or voice impaired, call 711.

Si usted es una persona minusvalida que necesita algun acomodamiento para poder participar en este procedimiento, usted tiene derecho, sin tener gastos propios, a que se le provea cierta ayuda. Tenga la amabilidad de ponerse en contacto con Tammy Anton, 205 North Dixie Highway, West Palm Beach, FL 33401, telefono numero (561) 355-4380, por lo meno 7 dias antes de la cita fijada para su comparecencia en los tribunals, o inmediatamente despues de recibir esta notificacion si el tiempo antes de la comparecencia que se ha programado es menos de 7 dias; si usted tiene discapacitacion del oido o de la voz, llame al 711.

Si ou se yon moun ki enfim ki bezwen akomodasyon pou w ka patisipe nan pwosedi sa, ou kalifye san ou pa gen okenn lajan pou w peye, gen pwovizyon pou jwen kek ed. Tanpri kontakte Tammy Anton, koodonate pwogram LWA pou ameriken ki Enfim yo nan Tribinal Konte Palm Beach la ki nan 205 North Dixie Highway, West Palm Beach, FL 33401, telefon li se (561) 355-4380 nan 7 jou anvan dat ou gen randevou pou paret nan tribunal la, oubyen imedyatman apre ou fin resevwa konvokasyon an si le ou gen pou w paret nan tribunal la mwens ke 7 jou: si ou gen pwoblem pou w tande oubyen pale, rele 711.

IMPORTANT

A lawsuit has been filed against you. You have 20 calendar days after this Summons is served on you to file a written response to the attached complaint with the clerk of this court. A phone call will not protect you. Your written response, including the case number given above and the names of the parties, must be filed if you want the court to hear your side of the case. If you do not file your response on time, you may lose the case, and your wages, money, and property may thereafter be taken without further warning from the court. There are other legal requirements. You may want to call an attorney right away. If you do not know an attorney, you may call an attorney referral service or a legal aid office (listed in the phone book).

If you chose to file a written response yourself, at the same time you file your written response to the court you must also mail or take a copy of your written response to the "Plaintiff/Plaintiff's Attorney" named below.

IMPORTANTE

Usted ha sido demandado legalmente. Tiene 20 días, contados a partir del recibo de esta notificación, para contestar la demanda adjunta, por escrito, y presentarla ante este tribunal. Una llamada telefónica no lo protegerá. Si usted desea que el tribunal considere su defensa, deberá presentar una respuesta por escrito, incluyendo el número del caso y los nombres de las partes interesadas. Si usted no contesta la demanda a tiempo, pudiese perder el caso y podría ser despojado de sus ingresos y propiedades, o privado de sus derechos, sin previo aviso del tribunal. Existen otros requisitos legales. Si lo desea, usted puede consultar un abogado inmediatamente. Si no conoce a un abogado, puede llamar a una de las oficinas de asistencia legal que aparecen en al guía telefónica.

Si desea responder a la demanda por su cuenta, al mismo tiempo en que presenta su respuesta ante el tribunal, deberá enviar por correo o entregar personalmente una copia de su respuesta a la persona denominada abajo como "Plaintiff/Plaintiff's Attorney" (Demandante or Abogado del Demandante).

IMPORTANT

Des poursuites judiciaires ont ete entreprises contre vous. Vous avez 20 jours consecutifs a partir de la date de l'assignation de cette citation pour deposer une reponse ecrite a la plainte ci-jointe aupres de ce tribunal. Un simple coup de telephone est insuffisant pour vous proteger. Vous etes oblige de deposer votre reponse ecrite, avec mention du numero de dossier ci-dessus et du nom des parties nommees ici, si vous souhaitez que le tribunal entende votre cause. Si vous ne deposez pas votre reponse ecrite dans le relai requis, vous risquez the perdre la cause ainsi que votre salaire, votre argent, eo vos biens peuvent etre saisis par la suite, sans aucun preavis ulterieur du tribunal. Il y a d'autres obligations juridiquez et vous pouvriez requerrir les services immediats d'un avocat. Si vous ne connaissez pas d'avocat, vous pourriez telephoner a un service de reference d'avocats ou a un bureau d'assistance juridique (figurant a l'annuaire de telephones).

Si vous choisissez de deposer vous-meme une reponse ecrite, il vous faudra egalement, en meme temps que cette formalite, faire parvenir ou expedier une copie de votre reponse ecrite au "Plaintiff/Plaintiff's Attorney" (Plaignant ou a son avocat) nomme ci-dessous.

Filing # 91896247 E-Filed 07/01/2019 12:30:19 AM

**IN THE CIRCUIT COURT OF THE FIFTEENTH JUDICIAL CIRCUIT
IN AND FOR PALM BEACH COUNTY, FLORIDA**

FLORIDA POWER & LIGHT COMPANY,
a Florida Corporation

Civil Division **AN**

Plaintiff,

Case No. **502019CA008515XXXX MB**

v.

BELLSOUTH TELECOMMUNICATIONS, LLC,
a Georgia Limited Liability Company, dba AT&T
Florida

Defendant.

COMPLAINT

Plaintiff, Florida Power & Light Company ("FPL"), files this Complaint for damages and other relief against Defendant, Bellsouth Telecommunications, LLC, dba "AT&T Florida" (hereinafter "AT&T Florida"), and states as follows:

Nature of the Dispute

1. This is an action to enforce FPL's rights under a Joint Use Agreement ("Agreement") pursuant to which the parties have operated and made payments since 1975. The Agreement, which has been amended from time to time, contains confidential information and therefore is not attached to the Complaint as an exhibit. However, if and when needed, it will be filed under seal. AT&T Florida is in possession of a true and correct copy of the Agreement.

2. After 43 years, AT&T Florida unilaterally stopped making contractually required payments to FPL despite repeated requests by FPL. It nonetheless continues to enjoy all of its contractual benefits. AT&T Florida's failure to pay significant money payment obligations to FPL constitutes a material breach of the Agreement.

ATT00427

FPL v. Bellsouth, etc.
Complaint
Page 2

3. As a result of AT&T Florida's failure to timely cure the material breach of non-payment to FPL, AT&T Florida's right to attach its equipment to FPL poles was terminated by FPL on March 25, 2019 pursuant to the terms of the Agreement.

Jurisdiction and Venue

4. This is an action for damages that exceeds \$15,000, exclusive of interest, attorney's fees and costs.

5. This is also an action in equity for specific performance.

6. This Court has subject matter jurisdiction over this action pursuant to Section 26.012(2)(a), 2(c) and (3), Florida Statutes.

7. Venue is proper in this Court because payment sought by FPL under the Agreement is due and payable in Palm Beach County and a significant number of the utility poles subject to the Agreement are located in Palm Beach County. In addition, AT&T Florida transacts business in Palm Beach County.

General Allegations

8. FPL is a Florida corporation with its principal place of business in Palm Beach County, Florida, and it has offices for the transaction of business in Palm Beach County.

9. FPL is an electric utility that owns utility poles throughout its service territory in Florida for the purposes of transmitting and distributing electricity to customers.

10. AT&T Florida is a Georgia limited liability company that transacts business in the state of Florida, including Palm Beach County, and owns utility poles throughout its service territory in Florida for the purpose of providing telephone and other services to its customers.

FPL v. Bellsouth, etc.
Complaint
Page 3

11. FPL and AT&T Florida's predecessor-in-name, Southern Bell Telephone and Telegraph Company, entered into the Agreement on January 1, 1975. It was amended on June 1, 2007.

12. FPL and AT&T Florida are bound by the terms of the Agreement.

13. Under the Agreement, each party allows the other to use its utility poles for purposes of attaching facilities to distribute their respective services to customers in their overlapping service territories.

14. The overlapping service territories include Columbia, Baker, Nassau, Duval, Bradford, Clay, St. Johns, Alachua, Putnam, Flagler, Volusia, Seminole, Brevard, Indian River, St. Lucie, Martin, Palm Beach, Broward and Miami-Dade counties.

15. The Agreement benefits the parties economically by obviating the need to construct and maintain duplicate pole networks. The parties are currently sharing hundreds of thousands of utility poles.

16. All conditions precedent to bringing this suit have been satisfied or waived.

COUNT I
Breach of Contract (Damages)
(2017 Calendar Year)

17. FPL adopts and incorporates the allegations in each of the preceding paragraphs as if fully set forth herein.

18. As in previous years, FPL and AT&T Florida shared their utility poles throughout the entire 2017 calendar year under the terms of the Agreement.

19. The Agreement was in effect and binding on the parties during the entire 2017 calendar year.

FPL v. Bellsouth, etc.
Complaint
Page 4

20. The Agreement requires that, at the end of each calendar year, the parties ascertain and tabulate the total number of joint use poles in use by each party as Licensee.

21. There was no dispute regarding the 2017 tabulation.

22. The Agreement sets forth the guidelines for calculating the amount due for the calendar year, if any, between the parties.

23. Based on the year-end 2017 tabulation, consistent with the guidelines in the Agreement, and consistent with the practices and procedures followed in prior years, FPL calculated the amount due to and from each Party. FPL applied the full amount due to AT&T Florida from FPL as an offset to the larger amount due from AT&T Florida. Thus, FPL has fully paid for its use of AT&T Florida poles during 2017. Accounting for the offset, the net principal amount due from AT&T Florida to FPL for the 2017 calendar year amount to \$9,244,141.74.

24. Under the terms of the Agreement, on March 5, 2018, FPL sent AT&T Florida an invoice in the amount of \$9,244,141.74 for the net charges due for 2017 (hereinafter the “**2017 Invoice**”). The 2017 Invoice has confidential information and therefore is not attached to the Complaint. AT&T Florida has a true and correct copy of the 2017 Invoice.

25. Payment on the 2017 Invoice was due to FPL on or before April 4, 2018.

26. Despite repeated requests, AT&T Florida has made no payments on the 2017 Invoice.

27. AT&T Florida’s failure to pay FPL the full amount of the 2017 Invoice is a material breach of the Agreement.

28. As a direct and proximate result of AT&T Florida’s failure to pay FPL the charges reflected in the 2017 Invoice, FPL has suffered damages in the principal sum of \$9,244,141.74, plus prejudgment interest.

FPL v. Bellsouth, etc.
Complaint
Page 5

WHEREFORE, FPL respectfully requests that this Court enter judgment against AT&T Florida for unpaid charges due for the 2017 calendar year in the principal amount of \$9,244,141.74, plus prejudgment interest, costs, and such further relief as the Court deems just and proper.

Count II
Breach of Contract (Damages)
(2018 Calendar Year and Adjustments to Prior Years)

29. FPL adopts and incorporates the allegations in paragraphs 1 through 16 as if fully set forth herein.

30. As in previous years, FPL and AT&T Florida shared their utility poles throughout the entire 2018 calendar year under the terms of the Agreement.

31. The Agreement was in effect and binding on the parties during the entire 2018 calendar year.

32. The Agreement provides that every five years or as mutually agreed upon, the parties are required to perform a joint field check to confirm the accuracy of the joint use records. For that purpose, the parties each year perform a joint field check of a portion of the territory occupied by the parties' joint use poles.

33. In 2017, a joint field check was completed for Brevard County and North Florida.

34. Based upon the results of the joint field check, an undisputed adjustment was made to the number of joint use poles occupied by the parties in Brevard County and North Florida.

35. Likewise, there was no dispute regarding the tabulation of the total number of joint use poles in use by each party in the remaining joint use areas for the 2018 calendar year.

FPL v. Bellsouth, etc.

Complaint

Page 6

36. The Agreement sets forth the guidelines for calculating the amount due for the calendar year, if any, between the parties.

37. Based on the year-end joint use pole tabulation, consistent with the guidelines set forth in the Agreement, and consistent with the practices and procedures followed in prior years, FPL calculated the amount due to and from each Party. FPL applied the full amount due to AT&T Florida from FPL as an offset to the larger amount due from AT&T Florida. Thus, FPL has fully paid for its use of AT&T Florida poles during 2018. Accounting for the offset, the net principal amount due from AT&T Florida for the 2018 calendar year amount to \$10,532,283.79.

38. These net charges of \$10,532,283.79, apply to utility poles that were jointly used throughout the 2018 calendar year and also includes an adjustments to charges for the 2014 through 2017 calendar years per the results of the joint field check.

39. Under the terms of the Agreement, on February 1, 2019, FPL sent AT&T Florida an invoice in the amount of \$10,532,283.79 for the net charges due for 2018 and the adjustments for the prior year rental charges (hereinafter the "2018 Invoice").

40. The 2018 Invoice has confidential information and therefore is not attached to the Complaint. AT&T Florida has a true and correct copy of the 2018 Invoice.

41. Payment on the 2018 Invoice was due to FPL on or before March 3, 2019.

42. Despite repeated requests, AT&T Florida has not made any payments on the 2018 Invoice.

43. AT&T Florida's failure to pay FPL the full amount of the 2018 Invoice for the charges due FPL is a material breach of the Agreement.

FPL v. Bellsouth, etc.

Complaint

Page 7

44. As a direct and proximate result of AT&T Florida's failure to pay FPL the full amount of the 2018 Invoice, FPL has suffered damages in the principal sum of \$10,532,283.79, plus prejudgment interest charges.

WHEREFORE, FPL respectfully requests that this Court enter judgment against AT&T Florida for unpaid charges due for attachments that existed during the 2018 calendar year and the adjustments to prior years in the principal amount of \$10,532,283.79, plus prejudgment interest and costs, and such further relief as the Court deems just and proper.

COUNT III
Breach of Contract (Specific Performance)

45. FPL adopts and incorporates the allegations in paragraphs 1 through 16, 18 through 26, and 30 through 42 as if fully set forth herein.

46. As of March 25, 2019, and continuing through this date, AT&T Florida has made no payment on the 2017 Invoice. As a result of this material breach, AT&T Florida is in default of its money payment obligations to FPL.

47. Likewise, AT&T Florida has made no payment on the 2018 Invoice. As a result of this material breach, AT&T Florida is in default of its money payment obligations to FPL.

48. Section 12.3 of the Agreement authorizes FPL to terminate AT&T Florida's right to attach to utility poles involved in a money payment default. AT&T Florida is in default as to each and every FPL utility pole to which it is attached under the Agreement because it has failed to timely pay FPL for being attached during the 2017 and 2018 calendar years.

49. On March 25, 2019, based upon AT&T Florida's failure to cure its money payment defaults, FPL provided AT&T Florida with notice that it was exercising its contractual

FPL v. Bellsouth, etc.
Complaint
Page 8

right to forthwith terminate AT&T Florida's rights to attach to any and all FPL poles ("Notice of Termination"). A copy of the Notice of Termination is attached as Exhibit "A."

50. AT&T Florida's equipment remains on FPL's poles despite its failure to pay FPL, as alleged, and despite the termination of its right to attach as provided for in the Agreement.

51. There is no adequate remedy at law for AT&T Florida's continued unlawful presence on FPL's property.

- a. AT&T Florida has attached its specialized equipment and facilities to FPL's poles. Removal of the attachments requires the expertise, knowledge and equipment of AT&T Florida's personnel because the AT&T Florida equipment and facilities are different from the equipment and facilities utilized by FPL.
- b. AT&T Florida is in material breach of the Agreement. It has failed to pay for its attachments and refuses to remove them from FPL's poles, as it is clearly obligated to do under the terms of the Agreement.
- c. At the same time, because of the unique characteristics of the AT&T Florida equipment and concerns over the interruption of service to AT&T Florida customers, FPL cannot safely remove the AT&T Florida attachments on its own.
- d. Even if FPL could remove the AT&T Florida facilities, doing so without some means of providing continuing service to AT&T Florida's internet-related customers, which FPL has neither the ability nor obligation to provide, would cause irreparable harm to those customers. AT&T Florida

FPL v. Bellsouth, etc.
Complaint
Page 9

alone has the duty, both contractual and moral, to ensure that continuous service is provided to those customers.

- e. If FPL permits AT&T Florida to remain attached to its poles, AT&T Florida may obtain rights as to FPL's poles through adverse possession or a prescriptive easement.
- f. FPL has suffered and will continue to suffer damages, including damages that are difficult to calculate, which include but is not limited to irreparable harm to FPL's reputation with government officials and its customers if AT&T is not promptly ordered to remove its facilities from old FPL poles that are no longer in use. Despite objections from FPL, local government officials and state government officials, AT&T Florida routinely fails to remove its facilities from FPL-owned poles within a reasonable time, in many instances remaining on the older FPL-owned poles for several years even though all other entities had transferred their attachments to newer hardened poles. This failure to transfer leads to what is commonly known as "double poles."
- g. AT&T Florida's continued unauthorized presence on FPL owned poles also creates ongoing issues and risks for FPL: (i) increased liability associated with the presence of AT&T Florida's equipment on FPL owned poles; (ii) increased liability caused by FPL's inability to remove poles from service it would otherwise remove but for AT&T Florida's presence on those poles; (iii) enhanced time and personnel requirements

FPL v. Bellsouth, etc.
Complaint
Page 10

for storm-related restoration; (iv) enhanced servicing and monitoring requirements on poles that would otherwise have been removed from service; (v) need for continuing communications with AT&T Florida regarding its equipment on the FPL poles; and other similar and related difficulties and requirements.

52. For all of these reasons, justice, fairness and common sense require that the Court order AT&T Florida to remove immediately its equipment from the FPL-owned poles. This does not apply to poles abandoned to AT&T Florida because, as described in Count V, those poles are now owned by AT&T Florida.

53. In addition to the charges due FPL for the 2017 and 2018 calendar years, FPL is entitled to receive payments from AT&T Florida as calculated under the terms of the Agreement from January 1, 2019 through March 25, 2019, the date FPL terminated AT&T Florida's right to attach.

54. Moreover, FPL is entitled to damages associated with AT&T Florida remaining on the FPL poles subsequent to the termination until removal of its equipment, along with any other damages suffered as a result of the improper holdover by AT&T Florida.

WHEREFORE, FPL respectfully requests that this Court enter judgment against AT&T Florida: (i) directing AT&T Florida to remove immediately its equipment from FPL poles; (ii) for unpaid charges and other damages due for the calendar year of 2019 and thereafter until the AT&T Florida equipment is removed from FPL's utility poles; (iii) for AT&T Florida to indemnify FPL for any damages incurred by FPL solely as a result of AT&T Florida's facilities remaining on FPL-owned poles; (iv) for prejudgment interest and costs; and (v) for such further relief the Court deems just, proper and equitable.

FPL v. Bellsouth, etc.
Complaint
Page 11

COUNT IV
Trespass and Injunction

55. FPL adopts and incorporates the allegations in paragraphs 1 through 16, and 51 with its subparts as if fully set forth herein.

56. Section 12.3 of the Joint Use Agreement provides FPL the right to terminate AT&T Florida's right to attach to utility poles involved in a money payment default.

57. AT&T Florida is in default as to each and every FPL utility pole to which it is attached because it has failed to pay FPL for being attached during the 2017 and 2018 calendar years.

58. AT&T Florida's default as to the payment obligation due on the 2017 Invoice for charges has been ongoing since April 5, 2018.

59. AT&T Florida's default as to the payment obligation due on the 2018 Invoice for charges has been ongoing since March 3, 2019.

60. AT&T Florida has not cured its defaults.

61. On March 25, 2019, pursuant to Section 12.3, FPL terminated AT&T Florida's rights to attach to any and all FPL poles. *See* Exhibit "A."

62. AT&T Florida has admitted that it is attached to FPL-owned poles.

63. Pursuant to the terms of the Agreement and the Notice of Termination, AT&T Florida was not authorized to attach to FPL's poles as of March 25, 2019.

64. Despite demand, AT&T Florida has not removed any of its attachments from FPL poles. Thus, AT&T Florida's attachments on FPL-owned poles constitute a continuing trespass.

65. FPL has no remedy at law available to enforce its contractual right to terminate AT&T Florida's access to attach to FPL's poles.

FPL v. Bellsouth, etc.
Complaint
Page 12

66. Injunctive relief from this Court is the only way to avoid a multiplicity of suits, which will otherwise occur if AT&T Florida does not remove its attachments.

67. Because of a confluence of these factors, FPL will suffer irreparable harm in the absence of the injunctive relief sought here.

68. Because of the unique characteristics and requirements of the AT&T Florida facilities, the need to avoid interference with continuing services to AT&T Florida customers, the need to protect FPL property rights, the need for FPL to avoid unnecessary ongoing liability for AT&T Florida's equipment and the need for FPL to timely and cost effectively manage its property and the electric grid, FPL has no adequate remedy at law for this dilemma created entirely by AT&T Florida. If injunctive relief is not granted, the continued unauthorized presence of AT&T Florida will necessarily subject FPL to continued, increasing expense, annoyance and the inconvenience of a multiplicity of suits.

69. For the reasons stated above, an award of damages for AT&T Florida's continuing trespass is not an adequate remedy at law.

70. The only available remedy consistent with the circumstances FPL faces is an order requiring AT&T Florida to remove its facilities from the FPL-owned poles immediately, requiring AT&T Florida to continue monitoring and maintaining the facilities attached to FPL poles until all have been safely removed and requiring AT&T Florida to indemnify FPL for any damages incurred solely as a result of AT&T Florida's facilities unlawfully remaining on FPL-owned poles.

71. Such an order will clearly serve the interest of the public which otherwise will be adversely affected if FPL cannot manage its facilities to provide cost effective reliable service. It will, as well, serve the interest of the thousands of AT&T Florida customers to ensure

FPL v. Bellsouth, etc.

Complaint

Page 13

that the AT&T Florida facilities are removed in an orderly manner consistent with AT&T Florida's obligations to provide uninterrupted service to those tens of thousands of AT&T Florida customers.

72. FPL also requests damages associated with the continuing trespass until the trespass is removed, including, but not limited to the greatly enhanced costs to FPL of monitoring and maintaining facilities which would not be required but for AT&T Florida's lingering and wholly unauthorized presence on the FPL poles.

WHEREFORE, FPL respectfully requests that this Court enter an injunction order directing AT&T Florida to immediately remove its attachments from FPL's poles, which order should also be binding on AT&T Florida, its officers, servants, employees, and attorneys who receive notice of the injunction. Further, FPL requests damages for the continuing trespass through the date that the trespass is removed, indemnity by AT&T Florida for any damages incurred by FPL as a result of AT&T Florida's facilities unlawfully remaining on FPL-owned poles, together with costs, prejudgment interest and further relief as the Court may deem proper.

COUNT V
Declaratory Judgment
(Abandonment)

73. FPL adopts and incorporates the allegations in paragraphs 1 through 16 as if fully set forth herein.

74. This is an action for declaratory relief.

FPL v. Bellsouth, etc.
Complaint
Page 14

75. An actual controversy has arisen and now exists between FPL and AT&T Florida regarding their respective rights and duties as to certain identified utility poles that are being occupied under the Agreement.

76. FPL desires a judicial determination of the parties' rights and duties, and a declaration as to who is responsible for the identified utility poles.

77. A judicial declaration is necessary and appropriate at this time under all the circumstances so that the responsible party can take the necessary and appropriate action that is required with the identified poles. The requested declaration will protect the general welfare and interests of both the general public and the parties.

78. During 2018 and continuing through March 25, 2019, FPL and AT&T Florida operated pursuant to the Agreement.

79. Article IX of the Agreement prescribes a methodology pursuant to which ownership of poles by one party is transferred to the other. Under the terms of the Agreement, the transfer of ownership is known as "abandonment."

80. Article IX states:

Section 9.1. If the Owner desires at any time to abandon any jointly used pole, it shall give the Licensee notice in writing to that effect at least sixty (60) days prior to that date on which it intends to abandon such pole. This notice of abandonment will be in the form of a "NOTICE OF ABANDONMENT", (Exhibit "C" attached hereto and made a part hereof). If, at the expiration of said period, the Owner shall have no attachments on such pole but the Licensee shall not have removed all of its attachments therefrom, such pole thereupon becomes the property of the Licensee

FPL v. Bellsouth, etc.
Complaint
Page 15

81. On December 19, 2018, pursuant to Article IX, FPL gave written notice to AT&T Florida that FPL intended to abandon certain specified poles sixty (60) days thereafter. (**“Notice of Abandonment”**).

82. FPL used the “Notice of Abandonment” form prescribed and attached as an exhibit to the Agreement. FPL identified all poles to be abandoned on a schedule attached to the Notice. FPL has not attached a copy of the Notice of Abandonment because of its size. AT&T Florida has a true and correct copy of the Notice of Abandonment.

83. Commencing sixty days after the Notice of Abandonment was served upon AT&T Florida, FPL surveyed the poles listed on the schedule and determined that AT&T Florida’s attachments still remained on 5,230 poles identified on the schedule. FPL sent AT&T Florida a list of the 5,230 poles which is attached hereto as Exhibit “B.”

84. AT&T Florida did not object to the accuracy of Exhibit “B.”

85. By operation of the terms of the Agreement, the 5,230 poles to which AT&T Florida remained attached 60 days after the Notice of Abandonment became the property of AT&T Florida.

86. AT&T Florida has denied ownership of the 5,230 poles to which it remained attached after the 60-day period. AT&T Florida contends that the abandonment of the specified poles was not permitted under the Agreement and also argue that the notice was deficient. Accordingly, there is doubt as to which entity is responsible for the 5,230 poles in question.

87. FPL seeks a judgment from the Court declaring that AT&T Florida is the owner of the 5,230 poles to which it remained attached after the 60-day period expired.

FPL v. Bellsouth, etc.
Complaint
Page 16

88. Absent declaratory relief, ownership of the 5,230 poles will remain in question, and all associated responsibilities with these poles will be unattended, to the detriment of both the parties and the public at large.

89. FPL has already received a demand from a public official to remove some of the abandoned poles and in response FPL has directed the public official to AT&T Florida. In response, AT&T Florida denied ownership to the public official and refused to remove the poles.

WHEREFORE, FPL requests a declaration that AT&T Florida owns the 5,230 poles identified on Exhibit "B," that FPL no longer has any legal ownership and/or responsibility for the 5,230 poles pursuant to the terms of the Agreement, awards FPL costs of the suit, and grant such other relief as may be appropriate or equitable.

Dated this 1st day of July 2019.

Respectfully submitted,

SQUIRE PATTON BOGGS (US) LLP
Suite 4100
200 South Biscayne Boulevard
Miami, Florida 33131-2398
Telephone: (305) 577-2835
Fax: (305) 577-7001

By: s/ Alvin B. Davis
Alvin B. Davis
Florida Bar No. 218073
alvin.davis@squirepb.com

FLORIDA POWER & LIGHT COMPANY
Joseph Ianno, Jr.
Florida Bar No. 655351
Charles Bennett, Jr.
Florida Bar No. 799815
Maria Jose Moncada
Florida Bar No. 0773301
700 Universe Boulevard
Juno Beach, Florida 33408
Telephone: (561) 691-2789
joseph.iannojr@fpl.com
charles.bennett@fpl.com
maria.moncada@fpl.com

EXHIBIT A

15430 Endeavor Drive, Jupiter Fl, 33478



March 25, 2019

Via Overnight Delivery

AT&T Florida
Attention: General Counsel – Florida
150 W. Flagler Street, Suite 1910
Miami, FL 33130

AT&T South Legal Department
Attention: Chief Rights-of-Way Counsel
675 W. Peachtree St., Suite 4300
Atlanta, GA 30375-0001

Subject: FPL's Notice of Terminating AT&T's Rights to Attach to all FPL Poles

Re: Joint Use Agreement dated January 1, 1975, between Florida Power & Light Company ("FPL") and BellSouth Telecommunications, LLC dba AT&T Florida ("AT&T"); Amendment to Joint Use Agreement effective June 1, 2007 (hereinafter collectively referred to as the "Agreement")

To Whom it May Concern:

This letter is being delivered to you in accordance with Articles XII and XVI of the Agreement. Effective immediately, AT&T's right to attach to FPL's utility poles is terminated.

During 2017 and 2018 and continuing through the present, AT&T has been attached to more than 420,000 FPL poles. On March 5, 2018, FPL sent an invoice to AT&T in the amount of \$9,244,141.74 for AT&T's attachments to FPL poles *during the 2017 calendar year*. Payment on that invoice was due by April 4, 2018. Despite FPL's repeated requests for payment, AT&T has not made any payment to date on a substantial indebtedness that is over a year old. Yet AT&T has continued to occupy and use FPL's poles to conduct AT&T's business.

On August 31, 2018, FPL sent AT&T a formal written notice identifying three separate defaults which included the failure to pay FPL's invoice for the 2017 calendar year ("Notice"). AT&T failed to take any action to cure any of the three defaults within 60 days of the Notice, which resulted in a suspension of AT&T's rights under Section 12.1 of the Agreement. More than 200 days have elapsed since the start of that suspension and, despite FPL's repeated efforts to resolve this matter, AT&T still has made no payment and has applied little to no effort toward curing the other two defaults identified in the Notice. At the same time, AT&T continues to occupy and use FPL's poles to conduct AT&T business.

On February 1, 2019, FPL issued its invoice to AT&T in the amount of \$10,532,283.79 for AT&T's attachments to FPL poles during the 2018 calendar year. Payment on that invoice was due by March 3, 2019. With respect to that invoice, FPL has received neither payment nor any communication from AT&T regarding its inability to pay; yet AT&T has continued to use FPL's poles to conduct AT&T business.

To date, AT&T's total outstanding balance amounts to more than \$20 million with interest. Interest charges are accruing daily. AT&T has given no indication that it intends to pay the amounts it owes under the Agreement.

ATT00444



In contrast to AT&T's default, throughout the entire 44 years that the Agreement has been in place, FPL has timely compensated AT&T for the FPL attachments on AT&T-owned poles. We would observe further that, among the many telecommunications and cable companies who attach to FPL poles, AT&T is the only company on notice from FPL for delinquency in payments and default of its contractual requirements. AT&T's unwillingness to meet its long-standing obligations or to request a payment plan, if one is needed, adversely affects all FPL customers. As you know, the payments from AT&T and others who attach to FPL's poles serve to offset the costs of FPL's infrastructure reflected in FPL's rates. Thus, AT&T's \$20 million indebtedness falls on the shoulders of FPL customers who are bearing the costs of poles used by AT&T, with no offset from AT&T for the value associated with AT&T's usage as prescribed by the Agreement. We cannot allow this to continue.

As a consequence of AT&T's continuing defaults identified in the Notice and failure to cure its default of the payment obligation within 60 days of the suspension, FPL hereby invokes its rights pursuant to Section 12.3 of the Agreement to terminate AT&T's rights to attach to FPL-owned poles. Accordingly, all of AT&T's existing attachments must be removed from FPL-owned poles and no new attachments to FPL-owned poles are permitted.

Finally, pursuant to Article XVI of the Agreement, FPL hereby provides notice that it is terminating all rights related to the further granting of joint use of poles, to the extent any rights of AT&T might survive the termination effectuated pursuant to Section 12.3. As provided in Article XVI, this additional termination will be effective in 6 months from the date of this letter, i.e., August 26, 2019.

In light of the upcoming mediation scheduled for May 1, 2019, FPL will not take any immediate adverse action or require AT&T to begin removing its facilities. In the event the pending disputes are not resolved at the close of the mediation process, FPL demands that AT&T promptly provide a written plan to expeditiously remove its facilities from all FPL poles. As a consequence of the termination of AT&T's attachment rights, until AT&T's facilities are removed, it is obligated to continue to pay FPL for its unauthorized attachments and may be responsible for other compensation and damages arising from AT&T's failure to remove its facilities.

Sincerely,

A handwritten signature in black ink, appearing to read 'Michael Jarro', is written over a horizontal line.

Michael Jarro
Vice President,
Transmission and Substations

cc: Diane Miller (via email dm6516@att.com)

Enclosures:

Joint Use Invoice for 2017 Calendar Year
Joint Use Invoice for 2018 Calendar Year

ATT00445

EXHIBIT B



March 20, 2019

TO:

Via Overnight Delivery

AT&T Florida
Attention: General Counsel – Florida
150 W. Flagler Street, Suite 1910
Miami, FL 33130

Via Overnight Delivery

AT&T South Legal Department
Attention: Chief Rights-of-Way Counsel
675 W. Peachtree St., Suite 4300
Atlanta, GA 30375-0001

Subject: Follow-up on FPL's Notice of Abandonment / List of Abandoned Poles Transferred to AT&T

Re: Joint Use Agreement dated January 1, 1975, between Florida Power & Light Company ("FPL") and BellSouth Telecommunications, LLC dba AT&T Florida ("AT&T"); Amendment to Joint Use Agreement effective June 1, 2007 (hereinafter collectively referred to as the "Agreement")

To Whom it May Concern:

Attached is a list of poles that have been abandoned by FPL to AT&T under the terms of the Agreement. A field audit confirmed that, as of February 21, 2019, AT&T's facilities remain attached to the poles identified on the list. Therefore, pursuant to the Agreement, ownership of the identified poles transferred to AT&T on February 21, 2019.

Signs have been removed from all poles where AT&T's facilities were no longer attached. FPL will provide AT&T with a statement of the amount due FPL for the transfer of ownership for the identified abandoned poles.

Sincerely,

Michael Jarro
Vice President,
Transmission and Substations

cc: Jonathan Ellzey (je3403@att.com);
Barbara J Ball (bb2448@att.com);
Mark Peters (mp2586@att.com; PS2831@att.com)

Enclosure: List of Poles transferred to AT&T

ATT00447

Final ATT Pole Abandonment List.xlsx

Ticket Number	County	Latitude	Longitude	Pole Type	Location
475110	Broward	26.198748	-80.10954	Wood	
478071	Broward	26.151742	-80.10911	Wood	2761 NE 20TH ST
495876	Miami-Dade	25.69109	-80.27262	Wood	8601 Ponce De Leon Rd
498698	Broward	26.138805	-80.139	Wood	515 NE 11TH ST
498717	Broward	26.145413	-80.15173	Wood	
498735	Broward	26.136008	-80.15232	Wood	
500124	Broward	26.131363	-80.1394	Wood	639 NE 5 AVE
501361	Broward	26.128018	-80.16472	Wood	
501388	Broward	26.126014	-80.15962	Wood	
505475	Broward	26.118871	-80.15272	Wood	
536193	Broward	25.992188	-80.14521	Wood	UNK UNK
567958	Miami-Dade	25.788222	-80.13933	Wood	1544 MICHIGAN AVE
567965	Miami-Dade	25.789415	-80.13595	Wood	1610 EUCLID AVE
568441	Miami-Dade	25.751237	-80.2221	Wood	1701 SW 22ND ST
568779	Miami-Dade	25.776103	-80.13441	Wood	R/O 609 EUCLID AVE
569173	Miami-Dade	25.70324	-80.28483	Wood	R/O SW 7301 57TH AVE
569739	Miami-Dade	25.584188	-80.33988	Wood	19711 FRANJO RD
570374	Broward	26.116337	-80.16358	Wood	1700 SW 5TH CT
570452	Miami-Dade	25.776425	-80.13556	Wood	R/O 625 MERIDIAN AVE
570919	Broward	26.311783	-80.23743	Wood	F/O 6650 NW 83RD TERR
571317	Miami-Dade	25.84861	-80.26219	Wood	1001 E 10TH AVE
571577	Miami-Dade	25.864973	-80.221297	Wood	1350 NW 99 St
571605	Miami-Dade	25.864585	-80.233834	Wood	2174 NW 99 St
571841	Broward	26.131923	-80.24909	Wood	7500 NW 7TH CT
571855	Miami-Dade	25.85304	-80.29868	Wood	R/O 800 W 34TH ST
574434	Miami-Dade	25.846312	-80.268379	Wood	UNK E 7TH AVE
574549	Miami-Dade	25.847332	-80.270401	Wood	UNK E 6TH AVE
575899	Miami-Dade	25.864637	-80.209639	Concrete	UNK NW 7 AVE
575946	Miami-Dade	25.873921	-80.210006	Concrete	UNK NW 7 AVE
575948	Miami-Dade	25.874628	-80.21003	Concrete	UNK NW 7 AVE
577475	Miami-Dade	25.731912	-80.31422	Wood	R/O 7351 SW 42ND ST
580235	Miami-Dade	25.750383	-80.294656	Wood	6101 SW 22 ST
584197	Broward	26.04301	-80.24461	Wood	7781 NW 39TH ST
585310	Miami-Dade	25.855165	-80.30867	Wood	W 14TH AVE AND W 37TH ST
586365	Broward	26.031663	-80.23835	Wood	7491 74TH AVE
586372	Broward	26.038446	-80.2332	Wood	7200 CHARLESTON ST
586834	Broward	25.9754	-80.15848	Wood	906 SW 8 Ave
590180	Miami-Dade	25.742182	-80.40617	Wood	F/O 2720 SW 130TH AVE
595223	Miami-Dade	25.762273	-80.289757	Wood	947 SW 58 AVE
603085	Broward	26.135056	-80.12063	Wood	836 NE 19 Ter
616669	Broward	26.1934	-80.25228	Concrete	SR-817 & COMMERCIAL BLVD
646384	Broward	26.10833	-80.20202	Wood	1001 S State Rd 7 (US Hwy 441)
648959	Broward	26.106713	-80.17954	Wood	2801 W DAVIE BLVD.
648967	Broward	26.107031	-80.17955	Wood	2801 W DAVIE BLVD.
655141	Broward	26.156403	-80.19429	Wood	3469 NW 34TH TER
658960	Miami-Dade	25.758722	-80.3058	Wood	C/O 68TH AVE SW 13TH ST
664523	Miami-Dade	25.70211	-80.29637	Wood	SW 74 ST & SW 64 CT
666297	Miami-Dade	25.775471	-80.2399	Wood	2728 NW 3 ST
671356	Broward	26.147225	-80.13882	Wood	1554 NE 5TH TERR
672448	Miami-Dade	25.904597	-80.25203	Wood	141 NW SHARAZAD BLVD
673195	Broward	25.976918	-80.19178	Wood	3721 SW 48TH AVE

Final ATT Pole Abandonment List.xlsx

673781	Miami-Dade	25.848074	-80.195536	Wood	UNK NE 1ST AVE
674004	Miami-Dade	25.737821	-80.342406	Wood	3427 SW 91 AVE
674014	Miami-Dade	25.73837	-80.351931	Wood	3340 SW 97 AVE
674105	Miami-Dade	25.73845	-80.34716	Wood	3340 SW 93 PL
674109	Miami-Dade	25.738409	-80.348651	Wood	3340 SW 94 CT
674114	Miami-Dade	25.738248	-80.350379	Wood	3340 SW 95 CT
676297	Miami-Dade	25.692543	-80.37874	Wood	11300 SW 80TH TER
678185	Broward	26.159897	-80.19904	Wood	3700 NW 28TH ST
680859	Miami-Dade	25.852647	-80.13132	Wood	1190 BAY DR
681711	Miami-Dade	25.859673	-80.32224	Wood	4175 w 20th ave
683322	Miami-Dade	25.860592	-80.17548	Wood	92ND St & 10th Ct
688532	Broward	25.987573	-80.18676	Wood	4361 SW 26TH ST
693477	Miami-Dade	25.86449	-80.17727	Wood	987 NE 10TH AVE
694293	Miami-Dade	25.886202	-80.24089	Wood	12240 WEST GOLF DR
696932	Broward	25.994358	-80.24796	Wood	PEMBROKE RD ON S UNIVERSI
700863	Miami-Dade	25.766852	-80.24107	Wood	SW 29TH AVE & SW 6TH ST
706041	Broward	26.037032	-80.33743	Wood	SW 66TH ST & 142ND AVE
721878	Miami-Dade	25.574077	-80.340195	Wood	UNK SW 208 ST
723724	Miami-Dade	25.664792	-80.36909	Wood	11201 SW 108TH AVE
725399	Miami-Dade	25.693967	-80.36708	Wood	7998 SW 107TH AVE
735217	Broward	26.011259	-80.15362	Wood	2320 HOLLYWOOD BLVD
742758	Broward	26.158028	-80.1377	Wood	2424 NE 6 ST
744409	Miami-Dade	25.721979	-80.33741	Wood	UNK SW 48TH ST & SW 88TH CT.
744513	Miami-Dade	25.732304	-80.33593	Concrete	UNK SW 87TH AVE & SW 40TH ST.
744514	Miami-Dade	25.732201	-80.33593	Wood	UNK SW 87TH AVE & SW 40TH ST.
745929	Miami-Dade	25.858047	-80.28323	Wood	35 W 39TH PL
746391	Miami-Dade	25.8605	-80.2486	Wood	3107 NW 95TH ST
746400	Miami-Dade	25.856785	-80.24967	Wood	3171 NW 91ST ST
746431	Miami-Dade	25.859728	-80.24411	Wood	2850 NW 95TH ST
747467	Miami-Dade	25.841703	-80.26134	Wood	1032 E 21 ST
747496	Miami-Dade	25.84064	-80.27254	Wood	459 E 20 ST
747535	Miami-Dade	25.859002	-80.23684	Wood	2341 NW 93 TER
748488	Broward	25.992605	-80.18743	Wood	4350 SW 20TH ST
748583	Broward	25.981735	-80.194763	Concrete	UNK SW 52ND AVE & SW 33RD ST
754489	Miami-Dade	25.707395	-80.32178	Wood	7875 SW 67 TER
754634	Miami-Dade	25.703897	-80.33366	Wood	7050 SW 86 AVE
757231	Miami-Dade	25.868615	-80.26933	Wood	668 E 51ST ST
761657	Miami-Dade	25.749123	-80.31308	Wood	7270 SW 23rd ST
761814	Miami-Dade	25.751335	-80.3073	Wood	6935 sw 21 st
761849	Miami-Dade	25.75131	-80.30394	Wood	6735 sw 21 st
761885	Miami-Dade	25.755517	-80.30171	Wood	SW 65 AV S/O SW 16 ST
764665	Broward	26.239797	-80.20571	Wood	6012 NW 9 CT
770868	Miami-Dade	25.850433	-80.2632	Wood	952 E 31ST ST
772342	Miami-Dade	25.847535	-80.31134	Wood	1455 W 28TH ST
775320	Miami-Dade	25.895767	-80.17462	Wood	13000 NE 12 AVE
775359	Miami-Dade	25.903532	-80.18646	Wood	621 NE 139TH ST
775708	Broward	26.169217	-80.14852	Wood	240 NW 33 ST
777569	Miami-Dade	25.896695	-80.17558	Wood	114 NE 132ND ST
777649	Broward	26.179438	-80.14383	Wood	220 43 ST
780599	Miami-Dade	25.715282	-80.328636	Wood	UNK SW 87TH AVE AND SW 58TH S
780617	Miami-Dade	25.720162	-80.326932	Wood	UNK SW 82ND AVE & SW 48TH ST.
780631	Miami-Dade	25.716028	-80.326607	Wood	UNK SW 82ND AVE & SW 56TH ST

ATT00449

Final ATT Pole Abandonment List.xlsx

780937	Miami-Dade	25.702588	-80.28482	Wood	SW 74 ST & SW 56 AVE
780976	Miami-Dade	25.698566	-80.28924	Wood	SW 59 AVE & SW 78 ST
781814	Miami-Dade	25.920971	-80.15554	Wood	NE 157 ST & US1
781854	Miami-Dade	25.91546	-80.15672	Wood	NE 151 ST & US1
786783	Broward	26.041852	-80.21504	Wood	3521 N 63RD AVE
786901	Broward	26.022977	-80.20164	Wood	5637 BRANCH ST
786909	Broward	26.021765	-80.20194	Wood	5701 ARTHUR ST
789278	Miami-Dade	25.601164	-80.36017	Wood	sw 104 ave & sw 181 st
789534	Miami-Dade	25.608288	-80.34654	Wood	sw 95th ave and sw 174th
789535	Miami-Dade	25.60833	-80.34678	Wood	sw 95th ave and sw 174th
791153	Miami-Dade	25.867752	-80.24093	Wood	103RD & NW 26TH AVE
793167	Miami-Dade	25.5187	-80.39634	Wood	SW 127 AVE & SW 268 ST
793476	Miami-Dade	25.517815	-80.39638	Concrete	SW 127 AVE & SW 272 ST
797959	Miami-Dade	25.873382	-80.271186	Wood	580 E 56 ST
801293	Broward	26.05803	-80.20192	Wood	4088 SW 51 ST
801294	Broward	26.059147	-80.20201	Wood	4091 SW 51 ST
812738	Miami-Dade	25.903542	-80.1598	Wood	13750 NE BISCAYNE BLVD
815511	Broward	26.047097	-80.21048	Wood	HARD ROCK CASINO ENTRANCE
827736	Miami-Dade	25.924987	-80.26302	Wood	3820 NW 166 ST
830834	Miami-Dade	25.844315	-80.29608	Wood	672 W 25TH ST
837863	Miami-Dade	25.742167	-80.26852	Wood	707 SW ANASTASIA AVE
847545	Broward	26.280201	-80.0916	Wood	2320 41ST ST
860187	Broward	26.090678	-80.17272	Wood	COOK ST
861733	Miami-Dade	25.835286	-80.293915	Wood	319 W 15TH ST
869327	Broward	26.07914	-80.173	Wood	3421 SW 24TH ST
878388	Miami-Dade	25.737503	-80.26323	Wood	421 SW FLUVIA AVE
883270	Miami-Dade	25.615633	-80.39979	Wood	METROZOO PRTY
884556	Miami-Dade	25.445557	-80.48251	Wood	383 SW 2 ST
885031	Broward	26.000098	-80.1408	Wood	S 17 AVE
892140	Broward	26.000315	-80.16299	Wood	RODMAN ST
892534	Broward	25.998948	-80.15868	Wood	2551 WILEY ST
911188	Miami-Dade	25.8494	-80.29778	Wood	774 W 31 ST
911203	Miami-Dade	25.861278	-80.29255	Wood	4265 W 5CT
916435	Miami-Dade	25.778162	-80.27482	Wood	4851 NW 6TH ST
932015	Broward	26.000762	-80.14758	Wood	2021 PLUNKETT ST
940032	Miami-Dade	25.635719	-80.326111	Wood	UNK SW 145 ST
958776	Miami-Dade	25.84598	-80.30103	Wood	2691 W 9 LN
963340	Miami-Dade	25.455248	-80.4786	Wood	Krome Ave & Davis Parkeay
963341	Miami-Dade	25.455255	-80.47908	Wood	Krome Ave & Davis Parkeay
963343	Miami-Dade	25.455253	-80.47944	Wood	Krome Ave & Davis Parkeay
963368	Miami-Dade	25.452545	-80.481022	Wood	UNK NW 3 AVE & Davis Parkway
963375	Miami-Dade	25.450837	-80.48087	Wood	NW 3 AVE & NW 3 ST
978718	Broward	26.063065	-80.18752	Wood	F/O 4731 SW 33RD AVE
981402	Miami-Dade	25.577507	-80.35206	Wood	CORAL SEA RD
981534	Miami-Dade	25.776383	-80.21458	Wood	237 NW 12 AVE
981535	Miami-Dade	25.776402	-80.21419	Wood	1152 NW 3 ST
1001673	Broward	26.240525	-80.11241	Wood	910 NE 11TH AVE
1002397	Broward	26.095108	-80.15493	Wood	2106 SW 10 AVE
1002490	Broward	26.08091	-80.16535	Wood	SW 12th AVE & SW 34th PL
1002499	Broward	26.080539	-80.1669	Wood	SW 12th AVE & SW 34th PL
1003679	Miami-Dade	25.920763	-80.27302	Wood	16130 NW 44 AVE
1003714	Miami-Dade	25.882845	-80.17059	Wood	1345 NE 116 ST

ATT00450

Final ATT Pole Abandonment List.xlsx

1006575	Miami-Dade	25.690535	-80.366592	Concrete	UNK SW 84 ST
1007297	Miami-Dade	25.720433	-80.26641	Wood	F/O 5414 RIVIERA DR
1015199	Miami-Dade	25.886467	-80.18093	Wood	R/O 821 NE 120 ST
1018233	Miami-Dade	25.775732	-80.21643	Wood	220 NW 13 AVE
1025033	Miami-Dade	25.697747	-80.35006	Wood	7600 SW 97TH AV
1029191	Miami-Dade	25.451477	-80.486382	Wood	UNK NW 3 TER
1030131	Miami-Dade	25.452124	-80.483391	Wood	UNK NW 5 AVE
1030149	Miami-Dade	25.451567	-80.483383	Wood	UNK NW 5 AVE
1030156	Miami-Dade	25.451094	-80.483376	Wood	UNK NW 5 AVE
1030177	Miami-Dade	25.450659	-80.483421	Wood	UNK NW 5 AVE.
1030184	Miami-Dade	25.450178	-80.483337	Wood	UNK NW 5 AVE
1030209	Miami-Dade	25.449638	-80.483421	Wood	UNK NW 5 AVE
1030545	Miami-Dade	25.44888	-80.482533	Wood	UNK NW 1 ST
1030546	Miami-Dade	25.448502	-80.483406	Wood	UNK NW 5 AVE
1030549	Miami-Dade	25.448212	-80.483513	Wood	UNK NW 5 AVE
1030618	Miami-Dade	25.446682	-80.483429	Wood	UNK NW 5 AVE
1030640	Miami-Dade	25.445648	-80.483421	Wood	UNK NW 5 AVE
1030694	Miami-Dade	25.443623	-80.483505	Wood	UNK NW 5 AVE
1033226	Miami-Dade	25.87538	-80.17795	Wood	10831 NE 10 AVE
1034505	Miami-Dade	25.70883	-80.26094	Concrete	
1035721	Miami-Dade	25.779912	-80.21322	Wood	NW 11 AVE
1035733	Miami-Dade	25.779572	-80.21324	Wood	615 NW 11 AVE
1035825	Miami-Dade	25.779006	-80.2132	Wood	528 NW 11 AVE
1035901	Broward	26.13266	-80.16337	Concrete	
1035963	Broward	26.129788	-80.15886	Wood	
1039036	Broward	26.221602	-80.27328	Wood	
1039040	Broward	26.217637	-80.28593	Concrete	
1039342	Miami-Dade	25.920817	-80.19608	Wood	
1040185	Broward	26.020723	-80.1482	Wood	
1040223	Broward	26.012878	-80.14732	Wood	
1041459	Miami-Dade	25.535154	-80.477951	Wood	UNK UNK
1044765	Broward	26.235403	-80.18342	Wood	380 NW 45 AVE
1046949	Miami-Dade	25.840798	-80.311627	Wood	UNK NW 74 ST
1047924	Miami-Dade	25.866027	-80.18783	Wood	9909 NE 4 AVE RD
1049397	Miami-Dade	25.770053	-80.28853	Wood	
1049398	Miami-Dade	25.788329	-80.37093	Wood	
1049409	Miami-Dade	25.786411	-80.371	Wood	
1049419	Miami-Dade	25.786256	-80.3698	Wood	
1050120	Miami-Dade	25.828486	-80.28322	Wood	
1050173	Miami-Dade	25.826674	-80.28345	Wood	
1050264	Miami-Dade	25.82603	-80.27631	Wood	
1050340	Miami-Dade	25.825637	-80.27324	Wood	
1051696	Miami-Dade	25.863438	-80.26418	Wood	
1051946	Miami-Dade	25.431477	-80.47175	Wood	
1051974	Broward	26.030338	-80.11509	Wood	
1052193	Miami-Dade	25.870533	-80.23199	Wood	
1052290	Miami-Dade	25.836865	-80.23934	Wood	
1052292	Miami-Dade	25.834595	-80.23868	Wood	
1053601	Broward	26.101398	-80.16585	Wood	
1053900	Broward	26.259639	-80.17273	Wood	
1054385	Miami-Dade	25.938187	-80.327423	Wood	UNK UNK
1054492	Miami-Dade	25.927143	-80.1553	Wood	

ATT00451

Final ATT Pole Abandonment List.xlsx

1054532	Miami-Dade	25.926643	-80.15932	Wood	
1054541	Miami-Dade	25.926535	-80.16108	Wood	
1054562	Miami-Dade	25.927575	-80.1615	Wood	
1054762	Miami-Dade	25.931685	-80.16376	Wood	
1054898	Miami-Dade	25.931995	-80.19004	Wood	
1054903	Miami-Dade	25.941015	-80.18746	Wood	
1054907	Miami-Dade	25.941082	-80.18388	Wood	
1054908	Miami-Dade	25.941082	-80.18346	Wood	
1054917	Miami-Dade	25.938452	-80.18338	Wood	
1054979	Miami-Dade	25.85925	-80.20458	Wood	
1055023	Miami-Dade	25.934343	-80.1842	Wood	
1055043	Miami-Dade	25.93215	-80.18799	Wood	
1055267	Miami-Dade	25.891008	-80.17968	Wood	UNK UNK
1055279	Miami-Dade	25.890871	-80.182671	Wood	UNK UNK
1055280	Miami-Dade	25.890867	-80.182999	Wood	UNK UNK
1055331	Miami-Dade	25.888451	-80.178246	Wood	UNK UNK
1055439	Broward	26.135797	-80.16427	Wood	
1055492	Broward	26.13505	-80.16621	Wood	
1055802	Broward	26.24869	-80.19767	Wood	
1055899	Broward	25.9779	-80.2535	Wood	
1056030	Miami-Dade	25.931627	-80.19466	Wood	
1056034	Miami-Dade	25.93436	-80.19473	Wood	
1056121	Miami-Dade	25.867728	-80.21946	Wood	
1057045	Broward	26.302462	-80.09858	Wood	
1057518	Broward	26.139408	-80.13303	Wood	
1058234	Miami-Dade	25.920105	-80.19576	Wood	
1059981	Miami-Dade	25.862918	-80.20065	Wood	
1061127	Miami-Dade	25.861858	-80.19675	Wood	
1063079	Miami-Dade	25.804911	-80.18956	Wood	2970 BISCAYNE BLVD
1072564	Miami-Dade	25.925043	-80.16182	Wood	
1073001	Miami-Dade	25.870858	-80.24218	Wood	
1073818	Broward	26.01041	-80.13185	Wood	
1073937	Miami-Dade	25.414318	-80.51336	Wood	
1073996	Broward	26.008105	-80.27512	Wood	
1074238	Miami-Dade	25.842798	-80.31014	Wood	
1074240	Miami-Dade	25.843898	-80.31013	Wood	
1074304	Miami-Dade	25.528494	-80.478188	Wood	UNK UNK
1074446	Broward	26.007313	-80.14563	Wood	
1075397	Miami-Dade	25.931412	-80.18354	Wood	
1075405	Miami-Dade	25.935653	-80.18181	Wood	
1075671	Miami-Dade	25.932478	-80.18193	Wood	460 NE 168 TER.
1076336	Miami-Dade	25.635687	-80.3811	Wood	
1077939	Miami-Dade	25.935685	-80.1824	Wood	
1078254	Miami-Dade	25.795139	-80.37312	Wood	
1079645	Miami-Dade	25.849502	-80.3044	Wood	
1079952	Miami-Dade	25.808152	-80.18996	Wood	
1080122	Miami-Dade	25.85502	-80.28609	Wood	
1080513	Miami-Dade	25.864663	-80.22071	Wood	
1083531	Miami-Dade	25.935685	-80.1824	Wood	
1084816	Miami-Dade	25.882089	-80.17164	Wood	
1085643	Broward	26.120972	-80.23252	Concrete	
1090844	Miami-Dade	25.790055	-80.13357	Wood	LINCOLN LANE SOUTH

Final ATT Pole Abandonment List.xlsx

1090859	Miami-Dade	25.790017	-80.13406	Wood	LINCOLN LANE SOUTH
1090865	Miami-Dade	25.789999	-80.13436	Wood	LINCOLN LANE SOUTH
1097606	Miami-Dade	25.869696	-80.238419	Wood	UNK UNK
1097737	Broward	26.151247	-80.25259	Wood	
1098199	Miami-Dade	25.864708	-80.3111	Wood	
1098566	Miami-Dade	25.773275	-80.209389	Wood	UNK UNK
1098778	Miami-Dade	25.915593	-80.16326	Wood	
1098782	Miami-Dade	25.91452	-80.15949	Wood	
1099708	Miami-Dade	25.920263	-80.15848	Wood	
1099949	Miami-Dade	25.889549	-80.291417	Wood	UNK UNK
1104202	Miami-Dade	25.835227	-80.20319	Wood	
1104295	Miami-Dade	25.873578	-80.22334	Wood	
1104559	Miami-Dade	25.76588	-80.26538	Wood	
1105199	Miami-Dade	25.853	-80.30882	Wood	
1106060	Broward	26.137655	-80.22319	Wood	UNK UNK
1106066	Broward	26.137819	-80.22171	Wood	
1106100	Broward	26.147377	-80.22696	Wood	
1106103	Broward	26.147732	-80.22691	Wood	
1106106	Broward	26.148153	-80.22694	Wood	
1108189	Broward	26.139061	-80.24685	Wood	
1108813	Miami-Dade	25.877065	-80.20743	Wood	
1108842	Miami-Dade	25.872008	-80.20923	Wood	
1109235	Miami-Dade	25.820865	-80.32391	Wood	
1112213	Miami-Dade	25.87234	-80.21217	Wood	
1112226	Miami-Dade	25.872293	-80.21313	Wood	
1114446	Broward	26.231284	-80.09889	Wood	2500 E ATLANTIC BLVD
1115864	Miami-Dade	25.714104	-80.314262	Wood	UNK UNK
1116032	Broward	26.061703	-80.173856	Wood	UNK UNK
1116252	Miami-Dade	25.796763	-80.34429	Wood	
1116673	Miami-Dade	25.761995	-80.25957	Wood	
1116675	Miami-Dade	25.761708	-80.25953	Wood	
1117830	Miami-Dade	25.753161	-80.26191	Wood	
1118131	Miami-Dade	25.765835	-80.25926	Wood	
1119537	Miami-Dade	25.813448	-80.31448	Wood	
1119538	Miami-Dade	25.813435	-80.3149	Wood	
1119888	Broward	25.983458	-80.14529	Wood	
1120133	Miami-Dade	25.937415	-80.27128	Wood	
1120422	Miami-Dade	25.834929	-80.29113	Wood	
1121349	Miami-Dade	25.739407	-80.33154	Wood	
1121360	Miami-Dade	25.739425	-80.33724	Wood	
1126732	Broward	26.045958	-80.17064	Wood	
1127587	Miami-Dade	25.840587	-80.22107	Wood	
1127593	Miami-Dade	25.837302	-80.22412	Wood	
1128124	Miami-Dade	25.835722	-80.21883	Wood	
1128190	Miami-Dade	25.786652	-80.23545	Wood	
1128297	Broward	26.023073	-80.16307	Wood	
1129257	Miami-Dade	25.453336	-80.47898	Wood	
1129258	Miami-Dade	25.439373	-80.4769	Wood	
1129656	Miami-Dade	25.839307	-80.2232	Wood	
1132196	Miami-Dade	25.732088	-80.34672	Wood	
1132213	Miami-Dade	25.734157	-80.34875	Wood	
1136137	Miami-Dade	25.936558	-80.29689	Wood	

ATT00453

Final ATT Pole Abandonment List.xlsx

1136150	Miami-Dade	25.936562	-80.29412	Wood	
1136151	Miami-Dade	25.936044	-80.2941	Wood	
1136153	Miami-Dade	25.935632	-80.29409	Wood	
1137181	Broward	26.20701	-80.21622	Wood	6883 SW 16 CT
1138126	Broward	26.224242	-80.20363	Wood	
1139126	Miami-Dade	25.834464	-80.29436	Wood	
1142063	Miami-Dade	25.772404	-80.267712	Wood	UNK UNK
1145861	Miami-Dade	25.823023	-80.23966	Wood	
1147078	Miami-Dade	25.5413	-80.54232	Wood	
1149579	Miami-Dade	25.730304	-80.36114	Wood	
1150522	Broward	26.17665	-80.24843	Concrete	
1150528	Broward	26.168313	-80.2453	Concrete	
1150529	Broward	26.167797	-80.24511	Concrete	
1150913	Broward	26.0122	-80.1834	Wood	
1155270	Broward	26.02954	-80.17856	Wood	
1159753	Miami-Dade	25.852135	-80.30716	Wood	
1160052	Miami-Dade	25.76432	-80.27148	Wood	UNK UNK
1163894	Miami-Dade	25.736703	-80.33932	Wood	
1163911	Broward	26.009507	-80.43196	Wood	
1163912	Broward	26.010207	-80.43202	Wood	
1163913	Broward	26.01289	-80.43216	Wood	
1164854	Broward	26.191925	-80.29245	Wood	
1164884	Broward	26.180694	-80.30176	Wood	
1165035	Miami-Dade	25.909259	-80.17936	Wood	
1165043	Miami-Dade	25.918595	-80.18448	Wood	
1165122	Miami-Dade	25.906551	-80.18191	Wood	
1165134	Miami-Dade	25.907449	-80.1812	Wood	
1165604	Miami-Dade	25.764606	-80.36817	Wood	UNK UNK
1165612	Miami-Dade	25.763453	-80.368249	Wood	UNK UNK
1166001	Miami-Dade	25.91803	-80.18037	Wood	
1166968	Miami-Dade	25.917914	-80.18297	Wood	
1169039	Miami-Dade	25.877931	-80.32394	Wood	6150 W. 20 AVE.
1169118	Broward	26.184172	-80.27311	Wood	SPRINGTREE LAKES DR
1170260	Broward	26.171875	-80.30923	Wood	
1170270	Broward	26.170103	-80.30933	Wood	
1170292	Broward	26.174769	-80.30176	Wood	
1170303	Broward	26.170642	-80.3018	Wood	
1170336	Broward	26.168844	-80.3018	Wood	
1170400	Broward	26.169544	-80.30931	Wood	
1170401	Broward	26.168944	-80.30936	Wood	
1170421	Broward	26.166939	-80.30933	Wood	
1170485	Broward	26.164442	-80.31385	Wood	
1170826	Broward	26.091677	-80.21026	Wood	
1176670	Miami-Dade	25.91862	-80.17312	Wood	
1176727	Miami-Dade	25.913123	-80.17303	Wood	
1199688	Miami-Dade	25.919562	-80.17317	Wood	
1200414	Miami-Dade	25.492178	-80.43689	Wood	
1200441	Miami-Dade	25.491734	-80.43679	Wood	
1202407	Broward	26.073767	-80.22866	Wood	R/O 6110 SW 38 CT
1205334	Miami-Dade	25.914808	-80.17296	Wood	R/O 1330 NE 152 ST
1205349	Miami-Dade	25.914952	-80.17296	Wood	R/O 1330 NE 152 ST
1205352	Miami-Dade	25.914268	-80.17456	Wood	1234 NE 151 ST

Final ATT Pole Abandonment List.xlsx

1205363	Miami-Dade	25.913003	-80.17348	Wood	R/O 1281 NE 149 ST
1205382	Broward	26.17438	-80.14726	Wood	
1205412	Miami-Dade	25.903757	-80.16442	Wood	R/O 1721 NE 138 ST
1205689	Broward	26.166744	-80.1414	Wood	435 E OAKLAND PARK BLVD
1205718	Broward	26.154963	-80.14662	Wood	NW 21 CT
1205722	Broward	26.156223	-80.14625	Wood	2201 N ANDREWS AVE
1205751	Broward	26.15745	-80.14614	Wood	2307 N ANDREWS AVE
1205755	Broward	26.158213	-80.14627	Wood	2416 N ANDREWS AVE
1205762	Broward	26.159284	-80.14628	Wood	2600 N ANDREWS AVE
1205764	Broward	26.159505	-80.14628	Wood	2620 N ANDREWS AVE
1205781	Broward	26.163316	-80.14631	Wood	2900 N ANDREWS AVE
1205803	Broward	26.165991	-80.14637	Wood	3060 N ANDREWS AVE
1206444	Miami-Dade	25.774746	-80.20446	Wood	NW 1 ST
1206812	Miami-Dade	25.700269	-80.16405	Wood	122 HARBOR DR
1212780	Miami-Dade	25.761872	-80.38057	Wood	SW 114 AV
1213251	Miami-Dade	25.849907	-80.19801	Wood	NW MIAMI CT
1218177	Miami-Dade	25.92504	-80.17288	Wood	1360 NE 163 ST.
1234518	Broward	26.06165	-80.21396	Wood	5353 S SR 7
1271484	Miami-Dade	25.788129	-80.19748	Wood	NW 1ST COURT & NW 14TH ST
1271488	Miami-Dade	25.788149	-80.1969	Wood	NW 1ST CT & NW 14TH ST
1279720	Broward	26.057011	-80.14703	Wood	235 NW 6TH AVE
1285969	Broward	26.32044	-80.07895	Wood	1916 NE 7 ST
1291936	Broward	26.204683	-80.28434	Wood	NOB HILL RD & NW 67 ST
1307403	Broward	26.123419	-80.23206	Wood	121 JASMINE CT
1308672	Broward	26.175803	-80.19357	Wood	F/O 3421 NW 40th St
1311237	Broward	26.056149	-80.14454	Wood	205 N FEDERAL HWY
1313138	Miami-Dade	25.92124	-80.16167	Wood	1890 NE 158 ST
1315817	Miami-Dade	25.93267	-80.16542	Wood	1761 NE 170 ST
1315827	Miami-Dade	25.929712	-80.16423	Wood	NE 167 ST
1319422	Miami-Dade	25.439066	-80.4765	Wood	KROME AVE & SW 177 CT
1319476	Miami-Dade	25.931297	-80.1805	Wood	981 NE 169 ST
1319479	Miami-Dade	25.931282	-80.18083	Wood	981 NE 169 ST
1322327	Miami-Dade	25.440417	-80.50148	Wood	SW 192ND AVE & SW 352ND
1322409	Miami-Dade	25.442593	-80.4833	Wood	SW 5TH ST & SW 5TH AVE
1322417	Miami-Dade	25.442612	-80.48112	Wood	SW 5TH ST & SW 3RD AVE
1322435	Miami-Dade	25.442527	-80.4839	Wood	SW 5TH AVE & SW 5TH ST
1322440	Miami-Dade	25.442492	-80.48571	Wood	625 SW 5TH ST
1326135	Miami-Dade	25.729009	-80.37626	Wood	4211 SW 112TH CT
1326140	Miami-Dade	25.728602	-80.37608	Wood	4231 SW 112TH CT
1327107	Miami-Dade	25.93029	-80.16161	Wood	1920 NE 168TH ST
1327518	Miami-Dade	25.450525	-80.43436	Wood	SW 344TH ST
1327533	Miami-Dade	25.450776	-80.44051	Wood	SW 344TH ST
1328472	Miami-Dade	25.824135	-80.20173	Wood	NW 53RD ST
1328498	Miami-Dade	25.829504	-80.19669	Wood	20 NW 59TH ST
1328504	Miami-Dade	25.829036	-80.19004	Wood	280 NE 3RD AVE
1328519	Miami-Dade	25.827241	-80.18999	Wood	NE 56TH ST & NE 3RD AVE
1328524	Miami-Dade	25.825921	-80.18993	Wood	NE 55TH ST & NE 3RD AVE
1328535	Miami-Dade	25.824741	-80.18797	Wood	NE 3RD CT
1328537	Miami-Dade	25.824995	-80.18852	Wood	300 NE 54TH ST
1328539	Miami-Dade	25.82498	-80.18884	Wood	300 NE 54TH ST
1328543	Miami-Dade	25.82497	-80.19015	Wood	NE 54TH ST
1328544	Miami-Dade	25.824951	-80.19055	Wood	NE 54TH ST

ATT00455

Final ATT Pole Abandonment List.xlsx

1328552	Miami-Dade	25.824293	-80.19112	Wood	5301 NE 2ND AVE
1328557	Miami-Dade	25.823344	-80.19103	Wood	5301 NE 2ND AVE
1328565	Miami-Dade	25.826093	-80.19	Wood	NE 55TH ST & NE 3RD AVE
1328571	Miami-Dade	25.829349	-80.1933	Concrete	NE 1ST CT & NE 59TH ST
1328589	Miami-Dade	25.825576	-80.20201	Wood	279 NW 3RD AVE
1333718	Miami-Dade	25.83987	-80.20467	Wood	NW 71ST ST
1333722	Miami-Dade	25.839887	-80.2037	Concrete	NW 71ST ST
1333730	Miami-Dade	25.839914	-80.20225	Wood	NW 71ST ST
1333901	Broward	26.12142	-80.30648	Concrete	BROWARD BLVD
1337273	Miami-Dade	25.725271	-80.153519	Wood	4000 CRONDON BLVD
1341409	Miami-Dade	25.735732	-80.37566	Wood	SW 112 AVE & SW 36 ST
1341443	Miami-Dade	25.728736	-80.38242	Wood	4211 SW 117 AVE
1341447	Miami-Dade	25.728886	-80.38245	Wood	4201 SW 117 AVE
1341476	Miami-Dade	25.731732	-80.38155	Wood	11500 SW 40 ST
1341479	Miami-Dade	25.731741	-80.38121	Wood	11470 SW 40 ST
1341486	Miami-Dade	25.731705	-80.37972	Wood	11410 SW 40 ST
1341488	Miami-Dade	25.731687	-80.37922	Wood	11350 SW 40 ST
1341615	Miami-Dade	25.731659	-80.3784	Wood	11310 SW 40 ST
1341618	Miami-Dade	25.73164	-80.37767	Wood	11280 SW 40 ST
1341619	Miami-Dade	25.731649	-80.37748	Wood	11270 SW 40 ST
1341632	Miami-Dade	25.731337	-80.37606	Wood	4030 SW 112 CT
1341644	Miami-Dade	25.730355	-80.37602	Wood	4121 SW 112 CT
1341668	Miami-Dade	25.728171	-80.38256	Wood	4231 SW 117 AVE
1343608	Broward	26.18115	-80.2508	Wood	4500 UNIVERSITY DR
1353818	Miami-Dade	25.695012	-80.26868	Wood	751 CORONADO AV
1354203	Miami-Dade	25.511532	-80.46082	Wood	27440 SW 166 AVE
1354208	Miami-Dade	25.511532	-80.46082	Wood	27440 SW 166 AVE
1354227	Miami-Dade	25.494687	-80.43487	Wood	SW HARDING DR
1354954	Broward	26.082177	-80.35645	Wood	15416 SW 31 ST
1356691	Miami-Dade	25.742232	-80.36252	Wood	2905 SW 103 PL
1360272	Miami-Dade	25.93493	-80.18049	Wood	17325 NE 10TH AVE
1366673	Miami-Dade	25.695992	-80.30528	Wood	SW 69 AVE / SW 80 ST
1366875	Miami-Dade	25.49341	-80.43579	Wood	29440 SW IDAHO RD
1366878	Miami-Dade	25.4958	-80.43589	Wood	29175 SW 152 AVE
1370803	Broward	26.006013	-80.34692	Wood	SW 149TH AVE & 3RD ST
1370806	Broward	26.006068	-80.3464	Wood	SW 149TH AVE & 3RD ST
1373546	Miami-Dade	25.91381	-80.16589	Wood	1675 NE 150 ST
1373578	Miami-Dade	25.908427	-80.16556	Wood	1691 NE 144 ST
1375350	Miami-Dade	25.923902	-80.16603	Wood	1690 NE 161 ST
1375355	Miami-Dade	25.936923	-80.16658	Wood	1695 NE 175TH AVE
1393635	Miami-Dade	25.790782	-80.35279	Wood	1805 NW 97 AVE
1393642	Miami-Dade	25.791945	-80.35283	Wood	1903 NW 97 AV
1393655	Miami-Dade	25.794945	-80.35291	Wood	2315 NW 97 AVE
1397490	Broward	26.239085	-80.10069	Wood	2300 NE 8 ST
1400018	Broward	26.121916	-80.19656	Wood	3610 NW 1ST CT
1400047	Broward	26.122641	-80.19963	Wood	NW 38TH WAY
1400054	Broward	26.123116	-80.20016	Wood	NW 38TH WAY
1400060	Broward	26.123636	-80.20118	Wood	NW 3RD ST
1400061	Broward	26.123706	-80.20157	Wood	NW 3RD ST
1402881	Broward	25.993662	-80.33867	Wood	PEMBROKE RD & SW 145 AVE
1402899	Broward	25.993283	-80.33458	Wood	PEMBROKE RD & 145 AVE
1403184	Miami-Dade	25.825965	-80.34595	Wood	9200 NW 58TH ST

ATT00456

Final ATT Pole Abandonment List.xlsx

1403191	Miami-Dade	25.825607	-80.34593	Wood	9200 NW 58TH ST
1409297	Miami-Dade	25.813846	-80.25657	Wood	4401 NW 37TH AVE
1409299	Miami-Dade	25.814081	-80.25658	Wood	4401 NW 37TH AVE
1409303	Miami-Dade	25.814246	-80.25658	Wood	4401 NW 37TH AVE
1417725	Miami-Dade	25.743918	-80.35965	Wood	2701 SW 102 AV
1433057	Broward	26.072225	-80.22834	Wood	3960 SW 61 AV
1438940	Broward	26.266457	-80.0977	Concrete	1911 NE 28TH CT
1440138	Miami-Dade	25.773862	-80.22662	Wood	1890 NW FLAGLER TER.
1440458	Broward	26.084308	-80.14052	Wood	SW 1ST TER
1443359	Miami-Dade	25.620885	-80.49554	Wood	SW 154 ST.
1444926	Miami-Dade	25.566403	-80.35406	Wood	10098 SW 216 ST.
1444929	Miami-Dade	25.566392	-80.35306	Wood	9960 SW 216 ST.
1449220	Miami-Dade	25.97014	-80.18181	Wood	1031 NE 211 ST.
1452684	Miami-Dade	25.448383	-80.49348	Wood	REDLAND RD
1452687	Miami-Dade	25.448211	-80.49346	Wood	REDLAND RD
1459196	Miami-Dade	25.920505	-80.16103	Wood	1940 N.E. 157 TER.
1459357	Miami-Dade	25.665795	-80.4842	Wood	10580 SW 106 ST
1461025	Miami-Dade	25.750152	-80.40187	Wood	12761 SW 20 ST
1463049	Miami-Dade	25.49257	-80.4291	Wood	14711 SW 296TH ST
1463118	Miami-Dade	25.49105	-80.4287	Wood	29710 SW 147TH AVE
1463156	Miami-Dade	25.4872	-80.4286	Wood	30111 SW 147TH AVE
1463160	Miami-Dade	25.48663	-80.4286	Wood	SW 147TH AVE
1463172	Miami-Dade	25.48648	-80.4289	Wood	14700 SW 302ND ST
1463191	Miami-Dade	25.49257	-80.4302	Wood	14711 SW 296TH ST
1463195	Miami-Dade	25.49256	-80.4307	Wood	14811 SW 296TH ST
1463242	Miami-Dade	25.49253	-80.435	Wood	15001 SW 296TH ST
1464781	Miami-Dade	25.496478	-80.42836	Wood	29101 SW 147TH AVE
1464800	Miami-Dade	25.495467	-80.42958	Wood	14740 SW LEISURE DR
1464837	Miami-Dade	25.494702	-80.42933	Wood	14730 SW 293RD ST
1464840	Miami-Dade	25.494698	-80.42916	Wood	14720 SW 293RD ST
1464859	Miami-Dade	25.492779	-80.42909	Wood	14730 SW LINCOLN ST
1464861	Miami-Dade	25.49265	-80.42908	Wood	14730 SW LINCOLN ST
1464863	Miami-Dade	25.499626	-80.42849	Wood	28741 SW 147TH ST
1464948	Miami-Dade	25.503197	-80.42985	Wood	14740 SW 284TH ST
1466326	Broward	26.124111	-80.14288	Concrete	NW 2ND ST
1468583	Miami-Dade	25.502465	-80.39082	Concrete	SAINT NAZAIRE BLVD NORTH
1470122	Miami-Dade	25.521504	-80.44934	Wood	SW 264TH ST
1471451	Broward	26.275587	-80.09537	Concrete	2091 E. SAMPLE RD.
1472348	Broward	26.320702	-80.09174	Wood	NE 2ND ST
1475591	Miami-Dade	25.795406	-80.23106	Wood	NW 21 ST
1475886	Miami-Dade	25.521163	-80.42519	Wood	26402 S DIXIE HW
1476256	Broward	26.202216	-80.18694	Wood	3000 W CYPRESS CREEK RD
1476305	Broward	26.202334	-80.18357	Wood	CYPRESS CREEK RD
1476309	Broward	26.20235	-80.18273	Wood	2790 NW 62 ST
1476313	Broward	26.20237	-80.1818	Wood	2700 NW 62 ST
1476327	Broward	26.204661	-80.18107	Wood	2735 NW 63RD CT
1476332	Broward	26.202886	-80.18098	Wood	2727 NW 62 ST
1476354	Broward	26.203459	-80.18487	Wood	2901 NW 62 ST
1476359	Broward	26.201752	-80.18483	Wood	2900 W CYPRESS CREEK RD
1478750	Miami-Dade	25.450827	-80.49354	Wood	NW REDLAND RD
1478751	Miami-Dade	25.451172	-80.49354	Wood	NW REDLAND RD
1478810	Miami-Dade	25.455203	-80.49357	Wood	NW REDLAND RD

ATT00457

Final ATT Pole Abandonment List.xlsx

1479706	Miami-Dade	25.954115	-80.28208	Wood	NW 199TH ST
1483180	Miami-Dade	25.855741	-80.29731	Wood	3730 W 7TH CT
1485869	Broward	26.165068	-80.22295	Concrete	W Oakland Oark Blvd.
1485890	Broward	26.16503	-80.22535	Concrete	W Oakland Oark Blvd.
1485911	Broward	26.165	-80.23341	Concrete	W Oakland Oark Blvd.
1485914	Broward	26.165025	-80.23479	Concrete	6399 W Oakland Oark Blvd.
1493273	Miami-Dade	25.915527	-80.333	Concrete	NW 87th AVE
1493276	Miami-Dade	25.896145	-80.33611	Wood	NW 87th AVE
1493282	Miami-Dade	25.895668	-80.33727	Wood	W. 26th CT
1493285	Miami-Dade	25.895272	-80.33724	Wood	W. 26th CT.
1493389	Miami-Dade	25.89614	-80.33791	Wood	W. 81st ST.
1503672	Broward	26.223909	-80.27011	Wood	8720 NW 79TH ST
1507074	Miami-Dade	25.92188	-80.18041	Wood	991 R/O N.E. 159 ST.
1507075	Miami-Dade	25.921767	-80.18339	Wood	829 R/O N.E. 159 ST.
1508371	Broward	26.044435	-80.42882	Wood	1 Pole N of location 129
1508372	Broward	26.045017	-80.42882	Wood	1 Pole N of location 130
1508387	Broward	26.044015	-80.42276	Concrete	1 Pole E. of location 145
1508428	Broward	26.043958	-80.41261	Concrete	1 Pole E. of location 177
1508444	Broward	26.043957	-80.40645	Concrete	1 Pole E. of loc. 189
1508666	Miami-Dade	25.492502	-80.43904	Wood	15315 R/O SW 296 ST
1508760	Miami-Dade	25.796768	-80.36976	Wood	10730 NW 25 ST.
1508781	Miami-Dade	25.79993	-80.35829	Wood	9970 NW 28 TER.
1510065	Broward	26.056589	-80.14453	Wood	216 NW 1ST AVE
1510066	Broward	26.05684	-80.14453	Wood	218 NW 1ST AVE
1510071	Broward	26.057577	-80.14455	Wood	NW 1 AVE
1519063	Miami-Dade	25.569883	-80.35307	Wood	9930 SW 212 ST.
1519071	Miami-Dade	25.568495	-80.35676	Wood	21360 SW 102 AVE.
1521097	Miami-Dade	25.509753	-80.46303	Wood	16800 SW 276 ST.
1521099	Miami-Dade	25.509663	-80.4638	Wood	16861 SW 277 ST.
1521101	Miami-Dade	25.496828	-80.44302	Wood	27531 C/O ALABAMA RD & LEISURE
1521105	Miami-Dade	25.492523	-80.43775	Wood	15251 SW 296 ST.
1521107	Miami-Dade	25.496133	-80.44253	Wood	15475 SW HARRISON DR.
1524563	Broward	26.141702	-80.17446	Wood	1241 NW 24 AV
1524567	Broward	26.141293	-80.17448	Wood	1229 NW 24 AV
1524607	Broward	26.136182	-80.17477	Wood	NW 9 PL
1524644	Miami-Dade	25.709674	-80.28454	Wood	5955 PONCE DE LEON BLVD
1524718	Miami-Dade	25.705759	-80.29207	Wood	7000 SW 61ST AVE
1524721	Miami-Dade	25.706222	-80.29205	Wood	SW 70TH ST & SW 61ST AVE
1524737	Miami-Dade	25.705128	-80.29282	Wood	7051 SW 62ND AVE
1525244	Miami-Dade	25.629125	-80.3418	Wood	SW 92 AV
1527137	Miami-Dade	25.788158	-80.32338	Wood	NW 15TH ST AND NW 79TH AV
1527158	Miami-Dade	25.784906	-80.32273	Wood	1300 NW 78TH AVE
1527159	Miami-Dade	25.784446	-80.32272	Wood	1300 NW 78TH AVE
1527160	Miami-Dade	25.784161	-80.32271	Wood	7855 NW 12TH ST
1527619	Miami-Dade	25.854605	-80.30253	Wood	1000 W 37TH ST
1527702	Miami-Dade	25.853013	-80.3089	Wood	1310 R/O W 35TH ST
1527722	Miami-Dade	25.85484	-80.31084	Wood	1410 R/O W 37TH ST
1529040	Broward	26.05257	-80.14642	Wood	2 PLS N/O DANIA BEACH ON
1529048	Broward	26.050372	-80.14766	Wood	I/O SW 5 AVE & SW 1 ST
1529055	Broward	26.05033	-80.14921	Wood	609 F/O SW 1 ST
1529080	Broward	26.053902	-80.15114	Wood	I/O NW 11 AVE & NW 1 ST S
1529091	Broward	26.053832	-80.15435	Wood	I/O NW 14 WAY & NW 1 ST

ATT00458

Final ATT Pole Abandonment List.xlsx

1529098	Broward	26.053758	-80.15575	Wood	SE CORNER OF N BRYAN RD-N
1529895	Miami-Dade	25.438678	-80.50157	Wood	SW 192ND AVE & SW 354TH S
1529898	Miami-Dade	25.43804	-80.5016	Wood	SW 192ND AVE
1530522	Miami-Dade	25.672918	-80.28854	Wood	5865 SW 107 ST.
1530523	Miami-Dade	25.672867	-80.28722	Wood	5825 SW 107 ST.
1530751	Miami-Dade	25.493842	-80.43585	Wood	29353 R/O SW 152 AVE.
1531631	Miami-Dade	25.880025	-80.35557	Wood	Hialeah-Hia Gardens Blvd
1531632	Miami-Dade	25.880588	-80.35547	Wood	Hialeah-Hia Gardens Blvd
1531634	Miami-Dade	25.880588	-80.35547	Wood	Hialeah-Hia Gardens Blvd
1531641	Broward	26.237992	-80.10071	Wood	608 R\O NE 23 AV
1531981	Miami-Dade	25.827005	-80.1977	Wood	5554 NW MIAMI CT.
1534424	Broward	26.145588	-80.29352	Concrete	
1534445	Broward	26.152983	-80.28251	Wood	SUNSET STRIP & NOB HILL R
1534449	Broward	26.153093	-80.28287	Wood	9951 SUNSET STRIP
1534462	Broward	26.154173	-80.28293	Wood	9951 SUNSET STRIP
1534622	Broward	26.162812	-80.2826	Wood	
1535802	Broward	25.959698	-80.31392	Wood	12400 SOMERSET BLVD
1539702	Broward	26.248108	-80.09655	Wood	2501 NE 8 CT
1539777	Broward	26.228323	-80.09844	Wood	2540 SE 3 ST
1541254	Broward	26.044815	-80.33769	Wood	W PALOMINO DR & HANCOCK R
1541812	Broward	26.077563	-80.25212	Concrete	3700 S UNIVERSITY DR
1541832	Broward	26.254464	-80.08514	Wood	1802 BAY DR
1545108	Broward	26.256728	-80.09742	Wood	2600 NE 22 ST
1545109	Broward	26.254255	-80.09571	Wood	2662 NE 18 ST
1552654	Miami-Dade	25.877101	-80.32783	Wood	W 60TH ST & W 22ND CT
1552655	Miami-Dade	25.877099	-80.32858	Wood	W 60TH ST & W 22ND CT
1552661	Miami-Dade	25.877086	-80.32927	Wood	W 60TH ST & W 22ND LN
1552663	Miami-Dade	25.877084	-80.32934	Wood	W 60TH ST & W 22ND LN
1552710	Miami-Dade	25.873426	-80.33101	Wood	W 56ND ST & 82ND ST
1552734	Miami-Dade	25.877921	-80.33147	Wood	W 60TH ST & 82ND ST
1552767	Miami-Dade	25.877133	-80.3355	Wood	W 60TH ST & W 24TH PL
1552785	Miami-Dade	25.877099	-80.33773	Wood	W 60TH ST & W 27TH CT
1552795	Miami-Dade	25.877087	-80.33871	Wood	W 60TH ST & W 27TH CT
1552802	Miami-Dade	25.874675	-80.33899	Wood	W 87TH AVE & NW 112TH ST
1552818	Miami-Dade	25.878009	-80.33919	Wood	W 60TH ST & 87TH AVE
1552825	Miami-Dade	25.879544	-80.33929	Wood	W 60TH ST & 87TH AVE
1556767	Broward	26.095023	-80.28185	Wood	NOB HILL RD
1557742	Broward	26.189022	-80.11293	Wood	NE 24 TER
1557747	Broward	26.189025	-80.11239	Wood	2430 NE COMM BLVD
1557761	Broward	26.189168	-80.11001	Wood	2615 NE 49 ST
1557769	Broward	26.189142	-80.10935	Wood	2710 NE COMMERCIAL BLVD
1557779	Broward	26.189188	-80.108	Wood	2902 E COMMERCIAL BLVD
1564935	Broward	26.062732	-80.17665	Wood	GRIFFIN RD AND SW 27TH A
1564940	Broward	26.062892	-80.17669	Wood	GRIFFIN RD AND SW 27TH A
1564969	Broward	26.064297	-80.17665	Concrete	GRIFFIN RD AND SW 27TH A
1565028	Broward	26.06553	-80.17668	Wood	GRIFFIN RD AND SW 27TH AV
1568807	Miami-Dade	25.714833	-80.3741	Wood	11170 R/O SW 56 ST.
1568810	Miami-Dade	25.713393	-80.37261	Wood	10991 R/O SW 58 TER.
1568813	Miami-Dade	25.71343	-80.37247	Wood	10970 R/O SW 57 TER.
1568825	Miami-Dade	25.714797	-80.37268	Wood	10971 R/O SW 57 ST.
1577535	Miami-Dade	25.837993	-80.27002	Wood	1776 R/O E. 6 AVE.
1577537	Miami-Dade	25.835217	-80.27434	Wood	,370 R/O E. 14 ST.

Final ATT Pole Abandonment List.xlsx

1579519	Miami-Dade	25.83384	-80.28713	Wood	275 R/O W. 13 ST.
1579522	Miami-Dade	25.83656	-80.28635	Wood	218 R/O W. 17 ST.
1579530	Miami-Dade	25.834768	-80.28709	Wood	265 R/O W. 14 ST.
1579532	Miami-Dade	25.831823	-80.28862	Wood	345 W. 11 ST.
1579540	Miami-Dade	25.83837	-80.28729	Wood	265 R/O W. 18 ST.
1579547	Miami-Dade	25.843253	-80.2856	Wood	170 R/O W. 24 ST.
1579553	Miami-Dade	25.837518	-80.28632	Wood	1780 R/O W. 2 AVE.
1586797	Broward	26.151035	-80.25919	Wood	2080 R/O NW 83 AV
1589121	Miami-Dade	25.874037	-80.1777	Wood	1035 NE 108 ST.
1592989	Miami-Dade	25.707015	-80.36496	Wood	6520 SW 105 CT.
1595265	Broward	26.199692	-80.24703	Concrete	6009 NW 71ST AVE
1595298	Broward	26.208025	-80.25759	Concrete	LAGOS DE CAMPO BLVD
1595380	Broward	26.200005	-80.26341	Concrete	8411 NW 59TH PL
1599746	Broward	26.061895	-80.34623	Wood	GRIFFIN RD & SW 148TH AVE
1599747	Broward	26.061335	-80.3462	Wood	GRIFFIN RD & SW 148TH AVE
1599748	Broward	26.06084	-80.34616	Wood	GRIFFIN RD & SW 148TH AVE
1599750	Broward	26.05987	-80.34615	Wood	GRIFFIN RD & SW 148TH AVE
1599752	Broward	26.0588	-80.34611	Wood	GRIFFIN RD & SW 148TH AVE
1599755	Broward	26.058768	-80.3475	Wood	PALOMINO DR & SW 148TH AV
1599758	Broward	26.058265	-80.34609	Wood	PALOMINO DR & SW 148TH AV
1599768	Broward	26.054087	-80.34593	Wood	N SAXON CIR & SW 148TH AV
1599772	Broward	26.05211	-80.34588	Wood	S SAXON CIR & SW 148TH AV
1599785	Broward	26.04798	-80.34577	Wood	E WATERFORD DR & SW 148TH
1599792	Broward	26.045267	-80.34567	Wood	E WATERFORD DR & SW 148TH
1599793	Broward	26.04471	-80.34568	Wood	E WATERFORD DR & SW 148TH
1599797	Broward	26.062732	-80.34482	Concrete	GRIFFIN RD & SW 148TH AVE
1602473	Miami-Dade	25.837958	-80.27175	Wood	5 AVE. E. 18 ST.
1602517	Miami-Dade	25.837062	-80.2718	Wood	1645 E. 5 AVE.
1603712	Miami-Dade	25.782297	-80.36775	Wood	NW 107th Ave
1603745	Miami-Dade	25.786257	-80.40568	Wood	4th pole E of Int of NW
1611109	Broward	26.150835	-80.26066	Wood	8390 R/O NW 21 CT
1620654	Miami-Dade	25.819045	-80.29743	Wood	C/O PAYNE DR & LENAPE DR
1622987	Miami-Dade	25.71411	-80.35534	Wood	9957 SW 58 ST.
1625229	Broward	26.079145	-80.17297	Wood	Southwest 24th Avenue
1625261	Broward	26.069825	-80.17113	Wood	SW 42ND ST
1625262	Broward	26.069833	-80.17084	Wood	Southwest 42nd Street
1625829	Miami-Dade	25.881446	-80.34387	Wood	NW 119TH ST NW 89TH AVE
1625937	Broward	26.063647	-80.18238	Concrete	Southwest 30th Avenue
1625943	Broward	26.065258	-80.18239	Concrete	Southwest 30th Avenue
1626153	Miami-Dade	25.890346	-80.35583	Wood	West 36th Ave
1626157	Miami-Dade	25.891326	-80.35589	Wood	West 76th St
1626225	Miami-Dade	25.885321	-80.3483	Wood	West 32nd Ave
1626227	Miami-Dade	25.885546	-80.34832	Wood	West 32nd Ave
1626900	Broward	26.166648	-80.24939	Wood	W Oakland Park Blvd
1626901	Broward	26.166568	-80.24905	Wood	W Oakland Park Blvd
1626903	Broward	26.166518	-80.24864	Wood	W Oakland Park Blvd
1628154	Miami-Dade	25.890147	-80.19709	Wood	NE MIAMI PL
1628157	Miami-Dade	25.89017	-80.19628	Wood	NE 1st AVE
1628198	Miami-Dade	25.88451	-80.19631	Wood	NE 119 ST
1628213	Miami-Dade	25.884103	-80.19284	Wood	NE 118 TERR
1633838	Miami-Dade	25.6567	-80.40663	Concrete	SW 120th Street.
1639188	Miami-Dade	25.521452	-80.43745	Wood	15200 SW 264TH ST

ATT00460

Final ATT Pole Abandonment List.xlsx

1639431	Miami-Dade	25.520045	-80.44527	Wood	26500 SW 157TH AVE
1639439	Miami-Dade	25.519616	-80.44525	Wood	26500 SW 157TH AVE
1639603	Miami-Dade	25.514918	-80.44504	Wood	27115 SW 157TH AVE
1641876	Miami-Dade	25.897032	-80.33031	Wood	West 84th Street
1641886	Miami-Dade	25.897393	-80.33181	Wood	West 84th Street
1641954	Miami-Dade	25.89145	-80.3275	Wood	West 76th Street
1644658	Broward	26.175943	-80.1333	Wood	1045 NE 39 Drive/ North Dixie
1644669	Broward	26.179788	-80.13589	Wood	798 NE 43rd Street
1644695	Broward	26.183315	-80.13236	Wood	1111 NE 45th Street
1644724	Broward	26.181043	-80.13423	Wood	4378 North Dixie Hwy.
1644745	Broward	26.181192	-80.13482	Wood	890 NE 44th Street
1644752	Broward	26.183322	-80.13484	Wood	4501 North Dixie Hwy
1644838	Broward	26.200697	-80.13913	Wood	570 NE 59th Court
1644935	Broward	26.197851	-80.14288	Wood	300 NE 57th Court
1645115	Broward	26.063142	-80.32282	Concrete	GRIFFIN RD & SW 133RD AVE
1647133	Miami-Dade	25.876433	-80.16668	Wood	1558 R/O NE 110 ST.
1647352	Broward	26.184743	-80.13491	Wood	4701 North Dixie Hwy.
1647353	Broward	26.184748	-80.13462	Wood	4660 North Dixie Hwy.
1647365	Broward	26.187553	-80.13436	Wood	4891 North Dixie Hwy.
1655163	Miami-Dade	25.782297	-80.36775	Wood	NW 107th Ave
1657845	Broward	26.063153	-80.31273	Wood	GRIFFIN RD & SW 124TH AVE
1658033	Broward	26.063638	-80.29654	Wood	GRIFFIN RD & SW 118TH AVE
1662309	Miami-Dade	25.433459	-80.48041	Wood	SW 360 ST
1662398	Miami-Dade	25.433126	-80.4935	Wood	SW 187 AVE & SW 360 ST
1662400	Miami-Dade	25.433253	-80.49348	Wood	SW 187 AVE & SW 360 ST
1662545	Miami-Dade	25.433145	-80.5011	Wood	SW 190 AVE & SW 360 ST
1667155	Miami-Dade	25.879842	-80.35574	Wood	Hialeah Gardens Blvd and
1667166	Miami-Dade	25.880025	-80.35557	Wood	Hialeah Gardens Blvd
1668013	Miami-Dade	25.558389	-80.42919	Wood	22405 SW 147TH AVE
1669077	Miami-Dade	25.824348	-80.33015	Wood	NW 56TH ST
1669082	Miami-Dade	25.824352	-80.3292	Wood	NW 56TH ST
1669089	Miami-Dade	25.824343	-80.3285	Wood	NW 56TH ST
1672599	Miami-Dade	25.645615	-80.411	Concrete	13370 SW 131 ST
1672619	Miami-Dade	25.648363	-80.40838	Concrete	SW 128ST & SW 132CT
1674124	Miami-Dade	25.898805	-80.20721	Wood	13525 NW 5 AV
1676757	Miami-Dade	25.884062	-80.33558	Wood	2600 W 68 ST
1676808	Miami-Dade	25.88194	-80.33167	Wood	6500 W 24 AVE
1682107	Miami-Dade	25.835952	-80.23302	Wood	NW 22TH AVE & NW 68TH ST
1686414	Broward	26.050982	-80.26922	Wood	8970 SW 53RD ST
1686429	Broward	26.049667	-80.26918	Wood	8970 SW 53RD ST
1686797	Miami-Dade	25.829112	-80.33398	Wood	NW 84TH AVE
1687146	Miami-Dade	25.825787	-80.33386	Wood	NW 84TH AVE
1687192	Miami-Dade	25.825438	-80.33387	Wood	NW 84TH AVE
1687195	Miami-Dade	25.824875	-80.33385	Wood	NW 84TH AVE
1687205	Miami-Dade	25.824352	-80.3336	Wood	NW 56TH ST
1687223	Miami-Dade	25.824355	-80.33336	Wood	NW 56TH ST
1687227	Miami-Dade	25.824357	-80.33277	Wood	NW 56TH ST
1687231	Miami-Dade	25.824365	-80.33246	Wood	NW 56TH ST
1687839	Broward	26.120925	-80.29818	Wood	BROW BLVD/OLD HIATUS RD
1688003	Broward	26.121397	-80.30773	Concrete	11801 W. BROWARD BLVD
1688944	Broward	25.971507	-80.33751	Wood	14301 SW 41ST ST
1688968	Broward	25.97151	-80.33348	Wood	14201 SW 41ST ST

ATT00461

Final ATT Pole Abandonment List.xlsx

1688969	Broward	25.971587	-80.33285	Wood	4081 SW 141ST AVE
1689891	Broward	26.131488	-80.32993	Wood	NW 8TH ST AND NW 136TH AV
1689994	Broward	26.131353	-80.32943	Wood	NW 8TH ST AND NW 136TH AV
1692081	Broward	26.165068	-80.22295	Concrete	Rock Island Rd/W Oakland
1695422	Broward	26.035892	-80.40589	Wood	6503-6647 SW 196TH AVE
1695424	Broward	26.035855	-80.40502	Wood	6503-6647 SW 196TH AVE
1695489	Broward	26.035818	-80.39555	Wood	6701-6751 SW 185TH WAY
1699329	Broward	25.981328	-80.16164	Wood	916 SW 3RD ST
1704435	Miami-Dade	25.896587	-80.3363	Wood	8130 Northwest 26th Avenue
1704436	Miami-Dade	25.896237	-80.33631	Wood	8130 Northwest 26th Avenue
1704471	Miami-Dade	25.893433	-80.33497	Wood	2501-2599 West 78th Street
1704544	Miami-Dade	25.891441	-80.34188	Wood	2884-2898 West 76th Street
1704899	Miami-Dade	25.891502	-80.33	Wood	2300-2310 West 76th Street
1707368	Miami-Dade	25.824781	-80.33789	Wood	NW 87TH AVE
1707369	Miami-Dade	25.824182	-80.33787	Wood	NW 87TH AVE
1707372	Miami-Dade	25.823579	-80.33786	Wood	NW 87TH AVE
1707373	Miami-Dade	25.822992	-80.33783	Wood	NW 87TH AVE
1707374	Miami-Dade	25.822848	-80.33781	Wood	NW 87TH AVE
1707375	Miami-Dade	25.822453	-80.33783	Wood	NW 87TH AVE
1707379	Miami-Dade	25.821359	-80.3378	Wood	NW 87TH AVE
1707388	Miami-Dade	25.819156	-80.33774	Wood	NW 87TH AVE
1707390	Miami-Dade	25.818998	-80.33772	Wood	NW 87TH AVE
1707393	Miami-Dade	25.818868	-80.33773	Wood	NW 87TH AVE
1707457	Miami-Dade	25.826083	-80.34994	Wood	NW 58TH ST
1717220	Broward	26.024035	-80.14129	Wood	N. 17th Ave.
1719108	Miami-Dade	25.903268	-80.20783	Wood	14035 NW 5 CT
1720403	Broward	26.123383	-80.33303	Concrete	NW 136 AVE & NW 2 ST
1721211	Broward	26.059598	-80.28813	Wood	GRIFFIN RD & SW 106TH AVE
1721325	Miami-Dade	25.560262	-80.42939	Wood	22150 SW 147 AVE.
1721377	Miami-Dade	25.448385	-80.49061	Wood	NW 8 CT & W PALM TER
1721386	Miami-Dade	25.440698	-80.4845	Wood	566 SW 7 ST.
1724873	Miami-Dade	25.957505	-80.19677	Concrete	NE 199TH ST
1724878	Miami-Dade	25.957488	-80.19715	Concrete	NE 199TH ST
1724915	Miami-Dade	25.958042	-80.19753	Wood	19910 NE 2ND CT
1724919	Miami-Dade	25.958263	-80.19753	Wood	19920 NE 2ND CT
1728362	Broward	26.082192	-80.13849	Wood	3340 SE 6 AV
1730015	Broward	25.962608	-80.31142	Concrete	BOARDWALK
1730034	Broward	25.961449	-80.31138	Concrete	SOMERSET BLVD
1730049	Broward	25.957223	-80.31112	Concrete	FLAMINGO RD
1736968	Miami-Dade	25.555182	-80.39061	Wood	123 AVE. SW 228 ST.
1739908	Broward	26.016583	-80.14515	Wood	N. 19th Ave.
1739925	Broward	26.016548	-80.14777	Wood	N. 20th Ave.
1739931	Broward	26.015685	-80.14514	Wood	N. 19th Ave.
1739965	Broward	26.013917	-80.14295	Wood	N. Federal Hwy
1739966	Broward	26.013918	-80.14259	Wood	N. Federal Hwy
1739969	Broward	26.013935	-80.14179	Wood	N. Federal Hwy
1740605	Miami-Dade	25.71399	-80.35782	Wood	10100 SW 58 ST
1742042	Miami-Dade	25.510738	-80.45341	Wood	162 AVE. SW 275 ST
1748123	Broward	26.018428	-80.11722	Concrete	A/F 336 MICHIGAN ST (NORTH SIDE)
1748161	Broward	26.021317	-80.11692	Concrete	1418 N OCEAN DR (north side of
1748176	Broward	26.023678	-80.11667	Concrete	1900 N OCEAN DR (north side of
1748192	Broward	26.026278	-80.11634	Concrete	2308 N OCEAN DR

Final ATT Pole Abandonment List.xlsx

1748893	Miami-Dade	25.950726	-80.29422	Concrete	NW 57 AVE
1751178	Miami-Dade	25.432215	-80.50161	Wood	SW 192ND AVE
1751362	Miami-Dade	25.418576	-80.5011	Wood	SW 192ND AVE
1751380	Miami-Dade	25.418786	-80.50326	Wood	SW 376TH ST
1751389	Miami-Dade	25.418799	-80.50401	Wood	SW 376TH ST
1765758	Broward	26.217157	-80.09191	Wood	1390 A1A
1766836	Broward	26.311343	-80.14785	Wood	3270 SW 4TH ST
1766955	Broward	26.318158	-80.12977	Wood	1877 W HILLSBORO BLVD
1768094	Broward	25.986929	-80.16116	Wood	A/F 117 NW 9TH TER
1768105	Broward	25.986917	-80.16165	Wood	NE C/O 1020 NW 1ST CT
1768141	Broward	25.983966	-80.1627	Wood	A/F 15 SW 10TH TER
1768154	Broward	25.982853	-80.16253	Wood	201 SW 10TH TER
1768157	Broward	25.982875	-80.16288	Wood	1037 SW 2ND ST
1768159	Broward	25.982859	-80.16324	Wood	1049 SW 2ND ST
1768162	Broward	25.982848	-80.16361	Wood	1059 SW 2ND ST
1768166	Broward	25.982836	-80.16397	Wood	1071 SW 2ND ST
1768168	Broward	25.982823	-80.16434	Wood	F/O 171 SW 11TH AVE
1768177	Broward	25.982837	-80.16456	Wood	SW 11TH AVE & SW 2ND ST
1768183	Broward	25.982515	-80.16455	Wood	217 SW 11TH AVE
1768186	Broward	25.98218	-80.16453	Wood	231 SW 11TH AVE
1768189	Broward	25.981832	-80.16453	Wood	251 SW 11TH AVE
1768191	Broward	25.981526	-80.16452	Wood	261 SW 11TH AVE
1768198	Broward	25.98099	-80.16483	Wood	312 SW 11TH AVE
1768221	Broward	25.985531	-80.16433	Wood	101 ANSIN BLVD
1768224	Broward	25.986176	-80.16436	Wood	NW 1ST CT ALONG ANSIN BLV
1768227	Broward	25.986549	-80.16438	Wood	ANSIN BLVD & NW 1ST CT
1768228	Broward	25.986957	-80.16438	Wood	NW 1ST CT ALONG ANSIN BLV
1768231	Broward	25.987367	-80.16439	Wood	NW 3RD ST ALONG ANSIN BLV
1768236	Broward	25.987773	-80.16441	Wood	ANSIN BLVD & NW 3RD ST
1768240	Broward	25.988186	-80.16442	Wood	313 ANSIN BLVD
1768244	Broward	25.988698	-80.16445	Wood	361 ANSIN BLVD
1768246	Broward	25.988973	-80.16445	Wood	361 ANSIN BLVD
1768276	Broward	25.98964	-80.16458	Wood	A/F 400 C ANSIN BLVD
1768278	Broward	25.989635	-80.1647	Wood	A/F 400 B ANSIN BLVD
1768281	Broward	25.989616	-80.16526	Wood	A/F 400 A ANSIN BLVD
1768284	Broward	25.989655	-80.16531	Wood	A/F 400 A ANSIN BLVD
1768287	Broward	25.989959	-80.16521	Wood	W/O 400 A ANSIN BLVD
1768297	Broward	25.990836	-80.16527	Wood	500 ANSIN BLVD
1768298	Broward	25.991259	-80.16528	Wood	550 ANSIN BLVD
1768302	Broward	25.991668	-80.16528	Wood	580 ANSIN BLVD
1768307	Broward	25.99236	-80.16533	Wood	600 ANSIN BLVD
1770487	Broward	26.140642	-80.17179	Wood	R/O 1222 NW 23 TER
1770489	Broward	26.140653	-80.17132	Wood	A/F 1219 NW 23 AV
1770490	Broward	26.139535	-80.17132	Wood	A/F 1123 NW 23 AV
1770656	Miami-Dade	25.765913	-80.33388	Wood	8490 Southwest 4th Street
1770664	Miami-Dade	25.765928	-80.3317	Wood	8390 Southwest 4th Street
1770679	Miami-Dade	25.766104	-80.324	Wood	7862-7878 Southwest 4th Street
1770746	Broward	26.179183	-80.1106	Wood	F/O 4021 NE 25TH AVE
1770769	Broward	26.178448	-80.10906	Wood	R/O 2720 NE 40TH CT
1770785	Broward	26.179525	-80.1101	Wood	S/O 2591 NE 41ST ST
1776513	Miami-Dade	25.518113	-80.39926	Wood	12830 SW 268 ST
1779252	Miami-Dade	25.889829	-80.23496	Wood	NW 127 ST ON EAST SIDE OF

Final ATT Pole Abandonment List.xlsx

1779255	Miami-Dade	25.889428	-80.23494	Wood	NW 127 ST ON EAST SIDE OF
1779293	Miami-Dade	25.823255	-80.19968	Wood	NW 2 AVE ON SOUTH SIDE OF
1779894	Broward	26.212338	-80.29526	Wood	Coral Ln and NW 110th Ter
1779904	Broward	26.213482	-80.29561	Wood	Coral Ln and NW 110th Ter
1779910	Broward	26.214085	-80.2956	Wood	Coral Ln and NW 110th Ter
1779911	Broward	26.21465	-80.29562	Wood	Coral Ln and NW 110th Ter
1782278	Broward	26.285202	-80.23002	Concrete	NW 44TH CT
1782288	Broward	26.284765	-80.22991	Concrete	4360 NW 78TH AVE
1782313	Broward	26.282372	-80.22918	Concrete	CORNER OF 7730 NW 42ND PL
1782316	Broward	26.28225	-80.2296	Wood	R/O 4160 NW 78TH AVE
1782328	Broward	26.28153	-80.2294	Wood	R/O 4111 NW 78TH TER
1782330	Broward	26.28126	-80.22933	Wood	R/O 4109 NW 78TH TER
1789517	Miami-Dade	25.422712	-80.52566	Wood	37100 SW 207 AVE
1791974	Broward	26.126803	-80.29816	Wood	N/O NW 5 ST ON E/S/O NW 1
1791984	Broward	26.129772	-80.29818	Wood	N/O NW 6 ST ON E/S/O NW 1
1792066	Broward	26.116468	-80.29823	Wood	1 PL S/O SW 3 ST ON E/S/O
1792095	Broward	26.112487	-80.29812	Wood	1 PL S/O SW 6 ST ON E/S/O
1792548	Broward	26.12068	-80.13598	Concrete	SE 2ND ST. 170' WEST OF
1792638	Broward	26.25283	-80.25425	Concrete	1750 N UNIVERISTY DR
1798886	Miami-Dade	25.473767	-80.54632	Wood	S/O 21925 SW 312 ST
1798899	Miami-Dade	25.469602	-80.50424	Wood	E/O C/O 194 AVE. SW 320 ST
1800126	Broward	26.225158	-80.26887	Wood	2nd pole E of Pine Island
1800131	Broward	26.225172	-80.27001	Wood	NW corner of Pine Island
1800520	Broward	25.9731	-80.31162	Wood	3948 SW 124th Ave
1800574	Broward	25.976488	-80.31168	Wood	3464 SW 124th Ave
1800599	Broward	25.978547	-80.31246	Wood	12474 Miramar Parkway
1800649	Broward	25.978547	-80.32182	Wood	3351 SW 132nd Ave
1801364	Miami-Dade	25.828958	-80.35434	Wood	6100 NW 97TH AVE
1801395	Miami-Dade	25.826065	-80.35317	Wood	NW 58TH ST & NW 97TH AVE
1801405	Miami-Dade	25.826262	-80.35447	Concrete	NW 58TH AVE & NW 97TH AVE
1801410	Miami-Dade	25.826245	-80.35541	Concrete	NW 58TH AVE & NW 97TH AVE
1801414	Miami-Dade	25.826227	-80.35587	Concrete	NW 58TH AVE & NW 97TH AVE
1801415	Miami-Dade	25.826253	-80.35631	Concrete	NW 58TH AVE & NW 99TH AVE
1801417	Miami-Dade	25.826248	-80.35678	Concrete	NW 58TH AVE & NW 99TH AVE
1801420	Miami-Dade	25.826228	-80.35721	Concrete	NW 58TH AVE & NW 99TH AVE
1801425	Miami-Dade	25.826255	-80.35815	Concrete	NW 58TH AVE & NW 99TH AVE
1801439	Miami-Dade	25.826252	-80.35955	Concrete	SOUTHSIDE 10005 NW 58TH AVE
1801476	Miami-Dade	25.82627	-80.36248	Concrete	S/S OF 10201 NW 58TH AVE (RITA GAR
1801478	Miami-Dade	25.826278	-80.36304	Concrete	NW 58TH AVE & NW 102ND AV
1801485	Miami-Dade	25.826272	-80.36437	Concrete	NW 58TH AVE & NW 102ND AV
1801486	Miami-Dade	25.82627	-80.36477	Concrete	10311 NW 58TH ST (DIVINE SAVIOR
1801487	Miami-Dade	25.826255	-80.3648	Concrete	10311 NW 58TH ST (DIVINE SAVIOR
1801516	Miami-Dade	25.81623	-80.35328	Concrete	NW 97TH AVE & NW 46TH LN
1801523	Miami-Dade	25.815563	-80.35328	Concrete	NW 97TH AVE & NW 46TH LN
1801531	Miami-Dade	25.814168	-80.35321	Concrete	4405 NW 97TH AVE - CROSSROADS
1801532	Miami-Dade	25.813435	-80.35319	Concrete	4405 NW 97TH AVE - CROSSROADS
1801533	Miami-Dade	25.812747	-80.35316	Concrete	9675 NW 41ST St - NORTHWEST SI
1801572	Miami-Dade	25.82628	-80.35421	Concrete	NW 58TH AVE & NW 97TH AVE
1802953	Miami-Dade	25.955595	-80.1572	Wood	19500 N.E. 22 AVE.
1803623	Broward	26.183452	-80.1565	Wood	NW 10 AV
1803737	Miami-Dade	25.82256	-80.29805	Wood	924 SWAN AV
1804967	Broward	26.146008	-80.30574	Concrete	11201-11261 W Sunrise Blvd

ATT00464

Final ATT Pole Abandonment List.xlsx

1807522	Miami-Dade	25.856476	-80.1355	Wood	F/O 465 S SHORE DR
1807690	Miami-Dade	25.792318	-80.19836	Wood	1745 NW 1ST PL
1810476	Broward	26.1557	-80.23681	Wood	R/O 6540 NW 24 ST
1814005	Broward	26.180538	-80.15194	Wood	591 NW 43 CT
1814368	Miami-Dade	25.808995	-80.18896	Wood	3401 BISCAYNE BLVD
1814630	Broward	26.018508	-80.14267	Wood	1735 Lincoln St
1814641	Broward	26.021827	-80.13973	Wood	1603 Garfield St
1814648	Broward	26.021757	-80.13909	Wood	1543 Garfield St
1814650	Broward	26.021757	-80.1388	Wood	1539 Garfield St
1814654	Broward	26.021868	-80.1385	Wood	1531 Garfield St
1814657	Broward	26.021818	-80.13799	Wood	1515 Garfield St
1814658	Broward	26.02185	-80.13779	Wood	1511 Garfield St
1814664	Broward	26.02179	-80.13749	Wood	1507 Garfield St
1814666	Broward	26.02191	-80.1372	Concrete	1205 N 15th Ave
1814671	Broward	26.021778	-80.13227	Wood	1121 N 13th Ave
1815561	Miami-Dade	25.739662	-80.42235	Wood	14040 SW 30 ST.
1815564	Miami-Dade	25.739648	-80.42179	Wood	13950 SW 30 ST.
1816690	Broward	26.141775	-80.23726	Wood	NW 20 1P N/O NW 13 CT & N
1817717	Miami-Dade	25.903097	-80.19914	Wood	13931 N MIAMI AVE
1817825	Miami-Dade	25.51761	-80.42231	Wood	14275 SW 268 TER.
1819782	Miami-Dade	25.882417	-80.12951	Wood	9100 e Bay harbor dr
1819790	Miami-Dade	25.882375	-80.13022	Wood	1050 92nd St
1819797	Miami-Dade	25.882355	-80.13048	Wood	91001060 92nd St
1823519	Broward	26.01359	-80.13906	Wood	1556 POLK ST
1823649	Broward	26.01599	-80.13286	Wood	1301 FILMORE ST
1823671	Broward	26.019268	-80.13279	Wood	1249 JOHNSON ST
1824278	Miami-Dade	25.857088	-80.32779	Wood	4 POLES NW/O NW 91ST TER
1824302	Miami-Dade	25.857435	-80.32821	Wood	6 POLES NW/O NW 91ST TER
1824337	Miami-Dade	25.858052	-80.32963	Wood	2 PL W/O NW S. RIVER DR O
1824345	Miami-Dade	25.857997	-80.33033	Wood	5 PL W/O NW S. RIVER DR O
1824350	Miami-Dade	25.858025	-80.32997	Wood	4 PL W/O NW S. RIVER DR O
1824358	Miami-Dade	25.85794	-80.331	Wood	7 PL W/O NW S. RIVER DR O
1824363	Miami-Dade	25.858062	-80.33143	Wood	9 PL W/O NW S. RIVER DR O
1824417	Miami-Dade	25.857788	-80.33396	Wood	8350 NW 93RD ST
1824440	Miami-Dade	25.859063	-80.33031	Wood	5 PL NW/O NW 93RD ST ON N
1824471	Miami-Dade	25.861257	-80.33341	Wood	3 PL NW/O NW 96TH ST ON N
1824476	Miami-Dade	25.861472	-80.33366	Wood	4 PL NW/O NW 96TH ST ON N
1824492	Miami-Dade	25.862552	-80.33511	Wood	25.862552
1824500	Miami-Dade	25.863712	-80.33669	Wood	10 PL SE/O NW 87TH AVE ON
1824579	Miami-Dade	25.86669	-80.34151	Wood	2 PL S/O NW S. RIVER DR O
1824595	Miami-Dade	25.865005	-80.3423	Wood	9 PL S/O NW S. RIVER DR O
1825354	Broward	26.215392	-80.24453	Concrete	6904 NW 76TH CT
1829947	Broward	26.286185	-80.2125	Wood	4TH POLE E/O SE CORNER OF
1831485	Miami-Dade	25.54159	-80.45258	Wood	16050 SW 242 ST.
1833673	Miami-Dade	25.893615	-80.19941	Wood	12925 NW MIAMI CT
1833711	Miami-Dade	25.898057	-80.19553	Wood	13385 NE 2 AV
1839310	Broward	26.106697	-80.25951	Concrete	8484 Peters Rd
1842128	Broward	26.252978	-80.09158	Concrete	2919 NE 16th St
1842168	Miami-Dade	25.906245	-80.2075	Wood	14301 NW 5 AV
1842180	Miami-Dade	25.897068	-80.20712	Wood	133 ST ON NW 5
1843074	Miami-Dade	25.615667	-80.3478	Wood	16601 SW 95 AVE.
1849120	Broward	26.005835	-80.22193	Wood	6711 SW 6 ST

Final ATT Pole Abandonment List.xlsx

1850977	Broward	26.266482	-80.10495	Wood	R/O 1400 NE 28TH CT
1852031	Broward	25.989967	-80.3281	Concrete	2021 SW 136th Way
1853895	Broward	26.080247	-80.12442	Wood	1149 MACINTOSH RD
1855661	Broward	26.192068	-80.15837	Wood	1090 NW 53 ST
1859319	Miami-Dade	25.80505	-80.18888	Wood	2929 BISCAYNE BLVD
1859961	Miami-Dade	25.912393	-80.21782	Wood	1090 NW 151 ST.
1859965	Miami-Dade	25.908462	-80.22099	Wood	1250 NW 147 ST.
1861249	Broward	26.020315	-80.18772	Wood	R/O 4320 GARFIELD ST
1861382	Broward	26.018539	-80.18777	Wood	R/O 4400 GRANT ST
1866337	Miami-Dade	25.682198	-80.39057	Concrete	SE corner of property at
1871550	Broward	26.197896	-80.14075	Wood	5707 NE 5th Ave,
1871581	Broward	26.197851	-80.14288	Wood	5711 NE 3rd Ave
1872629	Broward	25.977535	-80.21458	Wood	3601 GARDEN LN
1873433	Broward	25.973012	-80.20439	Wood	5937 COUNTY LINE RD
1877193	Miami-Dade	25.750807	-80.40341	Wood	12835 SW 19th St Miami, F
1877194	Miami-Dade	25.750795	-80.4038	Wood	1800 SW 128th Ct Miami, F
1877206	Miami-Dade	25.749296	-80.40157	Wood	2011 SW 127th Ct Miami, F
1878355	Miami-Dade	25.745754	-80.40062	Wood	12701-12799 SW 24th St Mi
1879878	Miami-Dade	25.955423	-80.21334	Wood	19701 NW 7 AV
1882048	Miami-Dade	25.905243	-80.18911	Wood	141 ST ON NE 5
1884083	Miami-Dade	25.747813	-80.33977	Wood	W/O C/O 89 AVE. SW 24 ST.
1884084	Miami-Dade	25.745155	-80.33964	Wood	2701 SW 89 AVE.
1884841	Miami-Dade	25.814482	-80.24881	Wood	W/O C/O 43 TER. NW 32 AVE
1884903	Miami-Dade	25.811867	-80.25468	Wood	4010 NW 36 AVE.
1885621	Broward	26.105088	-80.15064	Wood	A\F1309 SW 8 AV
1888160	Miami-Dade	25.64028	-80.31599	Wood	R/O 7505 SW 141 ST.
1888931	Broward	26.129034	-80.17642	Wood	2523 NW 6TH ST
1895979	Broward	26.17584	-80.19358	Wood	3411 NW 40 ST
1898464	Broward	26.262815	-80.10991	Wood	2530 NE 9TH TER
1899065	Broward	26.000848	-80.21104	Wood	6141 FUNSTON ST
1899073	Broward	25.989348	-80.20764	Wood	2312 SW 60 TER
1900649	Miami-Dade	25.643915	-80.31617	Wood	R/O 7500 SW 136 ST ATT PO
1904451	Miami-Dade	25.815845	-80.20179	Wood	4312 NW 3RD AVE
1906601	Miami-Dade	25.889953	-80.2264	Wood	12607 NW 17 AVE.
1906638	Miami-Dade	25.88993	-80.22901	Wood	1775 NW 126 ST.
2332778	Broward	26.310327	-80.20927	Wood	6482 NW 62ND TER
2333575	Miami-Dade	25.872887	-80.12799	Wood	F/O 924 88th St
2343254	Broward	26.011037	-80.18759	Wood	4415 HOLLYWOOD BLVD
2343269	Broward	26.01104	-80.18793	Wood	4415 HOLLYWOOD BLVD
2343339	Broward	26.011032	-80.18886	Wood	4525 HOLLYWOOD BLVD
2344962	Broward	26.282137	-80.07971	Concrete	1063 HILLSBORO MILE
2345170	Broward	26.179367	-80.25295	Wood	7673-7699 Northwest 44th Street; Lau
2346319	Miami-Dade	25.883087	-80.21709	Wood	1120 NW 119 ST.
2351050	Broward	26.262352	-80.11753	Wood	2521 N DIXIE HWY
2351064	Broward	26.263793	-80.11714	Wood	2621 N DIXIE HWY
2351112	Broward	26.266885	-80.11621	Wood	1ST POLE N/O NE 29TH ST & DIXIE
2351148	Broward	26.271018	-80.11506	Wood	4TH POLE N/O NE 31TH CT & DIXIE
2351215	Broward	26.253733	-80.12099	Wood	SE/C/O 290 NE 19TH ST
2356849	Miami-Dade	25.717925	-80.30237	Wood	5620 Ludlam Road; South Miami; FL 33
2360863	Broward	26.275617	-80.09092	Concrete	2311 Northeast 36th St
2362963	Miami-Dade	25.888177	-80.19141	Wood	WEST SIDE OF GRIFFING BLVD AT INTE
2362991	Miami-Dade	25.889077	-80.18968	Wood	N/O 12320 NE 4TH CT (3rd POLE NOR

ATT00466

Final ATT Pole Abandonment List.xlsx

2363158	Miami-Dade	25.890765	-80.18454	Wood	FRONT OF 12420 6th AVE - SUPER STC
2364851	Miami-Dade	25.581675	-80.43668	Wood	R/O 15101 SW 200 ST.
2364854	Miami-Dade	25.580303	-80.47415	Wood	N/O 17390 SW 200 ST.
2365289	Miami-Dade	25.733727	-80.15997	Wood	85 University Miami Experimental Hatc
2365341	Miami-Dade	25.915445	-80.21146	Wood	R/O 15327 NW 7 AVE.
2366352	Miami-Dade	25.899462	-80.20811	Wood	136 10 NW 5 CT
2367378	Broward	26.099357	-80.12826	Wood	1201-1299 Southeast 22nd Street; Fort
2368847	Broward	26.146533	-80.28062	Concrete	West Sunrise Boulevard 350' W/O NW
2368848	Broward	26.146529	-80.28025	Concrete	West Sunrise Boulevard 470' W/O NW
2368855	Broward	26.146889	-80.28349	Concrete	West Sunrise Boulevard 610' E/O NW
2368863	Broward	26.146826	-80.28523	Concrete	West Sunrise Boulevard 560' W/O NO
2368926	Miami-Dade	25.969872	-80.20157	Wood	R/O 21195 N MIAMI AV
2369844	Miami-Dade	25.869113	-80.12939	Wood	930 - STILLWATER DR.
2371987	Miami-Dade	25.80066	-80.3273	Wood	8100 Northwest 29th Street
2371995	Miami-Dade	25.800662	-80.32837	Wood	8118-8180 Northwest 29th Street; Dor
2372018	Miami-Dade	25.800674	-80.335	Wood	8340-8668 Northwest 29th Street
2372023	Miami-Dade	25.800677	-80.3353	Wood	8340-8668 Northwest 29th Street
2372276	Broward	26.208498	-80.2275	Wood	7507-7549 West McNab Road; North I
2372352	Broward	26.207502	-80.23422	Wood	100 Belmont Lane
2372359	Broward	26.207	-80.23421	Wood	2408 Belmont Lane; North Lauderdale;
2372389	Broward	26.206516	-80.23616	Wood	1600-1698 Southwest 81st Avenue; N
2373246	Miami-Dade	25.857342	-80.12628	Wood	R/O 7241 WAYNE AVE.
2373288	Miami-Dade	25.855415	-80.12328	Wood	6960 BYRON AVE
2373296	Miami-Dade	25.854303	-80.12321	Wood	S/O 6910 -BYRON AVE
2373301	Miami-Dade	25.85333	-80.1218	Wood	R/O 6839 ABBOTT AVE.
2373304	Miami-Dade	25.852892	-80.12181	Wood	R/O 6831 ABBOTT AVE.
2373379	Miami-Dade	25.86695	-80.12272	Wood	R/O 8215 - ABBOTT AVE.
2378114	Broward	26.007898	-80.28205	Wood	10150-10198 Pines Boulevard
2378741	Broward	26.014782	-80.20703	Wood	5930 PIERCE ST
2379343	Miami-Dade	25.745073	-80.36305	Wood	10350 SW 26 ST.
2382365	Broward	26.153513	-80.15664	Wood	2008 NW 10 AV
2384884	Miami-Dade	25.836448	-80.35403	Wood	6805-6997 Northwest 97th Avenue; D
2391631	Miami-Dade	25.810324	-80.42295	Wood	13850 Northwest 41st Street
2391636	Miami-Dade	25.810428	-80.42282	Wood	13850 Northwest 41st Street
2391658	Miami-Dade	25.808282	-80.42296	Wood	14000 Northwest 41st Street
2391661	Miami-Dade	25.807824	-80.42248	Wood	14000 Northwest 41st Street
2391814	Miami-Dade	25.803015	-80.42249	Wood	Unnamed Road
2391876	Miami-Dade	25.799289	-80.42249	Wood	Unnamed Road
2391902	Miami-Dade	25.805112	-80.42237	Wood	Unnamed Road
2392425	Broward	25.999935	-80.15877	Wood	SE C/O PLUNKETT ST & S 26 AV
2392427	Broward	25.999622	-80.15873	Wood	1P N/O WILEY ST ON S 26 AV
2392446	Broward	25.990385	-80.2043	Wood	2209 SW 58 WAY
2392452	Broward	25.988915	-80.20438	Wood	2212 A/F 2315 SW 58 WAY
2396286	Broward	26.239054	-80.10024	Wood	712 Northeast 23rd Terrace
2396299	Broward	26.239068	-80.09876	Wood	2400-2598 Northeast 8th Street
2396300	Broward	26.239066	-80.0981	Wood	2400-2598 Northeast 8th Street
2396314	Broward	26.239217	-80.09589	Wood	2731 Northeast 8th Street
2396318	Broward	26.239224	-80.09445	Wood	2781 Northeast 8th Street
2396320	Broward	26.239233	-80.09393	Wood	2841 Northeast 8th Street
2396322	Broward	26.239189	-80.09323	Wood	701-799 Northeast 28th Avenue
2396341	Broward	26.2392	-80.09141	Wood	441-499 North Riverside Drive
2396417	Broward	26.23923	-80.08928	Wood	3236 Northwest 5th Terrace

ATT00467

Final ATT Pole Abandonment List.xlsx

2396438	Broward	26.233904	-80.09784	Concrete	200-298 Harbor Drive
2396459	Broward	26.236375	-80.09788	Wood	500-598 Harbor Drive
2396475	Broward	26.238323	-80.09788	Wood	616-698 Harbor Drive
2397952	Miami-Dade	25.78928	-80.14435	Wood	1470 LINCOLN TER.
2401061	Broward	26.023838	-80.2406	Wood	7765 TAFT ST
2401800	Miami-Dade	25.92695	-80.20389	Wood	16585 NW 2ND AVE
2402670	Miami-Dade	25.862882	-80.35154	Concrete	10110 Northwest 95th Avenue
2402689	Miami-Dade	25.862236	-80.34566	Concrete	9100 Northwest 97th Terrace
2402693	Miami-Dade	25.862216	-80.34504	Concrete	9030 Northwest 97th Terrace
2402916	Miami-Dade	25.946163	-80.25431	Wood	18900 NW 32 CT.
2403662	Miami-Dade	25.811443	-80.38571	Concrete	Northwest 41st Street & Doral Boulev:
2403762	Miami-Dade	25.804937	-80.38522	Concrete	11600 Northwest 34th Street
2405174	Broward	26.138751	-80.22324	Wood	1201 Northwest 55th Avenue
2405180	Broward	26.138134	-80.22323	Wood	1131 Northwest 55th Avenue
2405983	Broward	25.992627	-80.3121	Wood	1704-1708 Florida 823
2411002	Broward	26.196055	-80.13798	Wood	South side of NE 56th Street across fr
2411428	Broward	25.97833	-80.23387	Wood	R\O 7350 CORAL BLVD
2411448	Broward	25.978322	-80.23506	Wood	R\O 7510 CORAL BLVD
2411820	Miami-Dade	25.899255	-80.24684	Concrete	1040 Opa-Locka Boulevard
2411827	Miami-Dade	25.899238	-80.24744	Wood	1010 Opa-Locka Boulevard
2411828	Miami-Dade	25.899232	-80.24774	Concrete	1045 Sinbad Avenue
2411864	Miami-Dade	25.900162	-80.24785	Concrete	Sinbad Avenue
2412019	Miami-Dade	25.849711	-80.37048	Wood	Northwest 107th Avenue
2412265	Miami-Dade	25.898389	-80.25468	Wood	500-598 Burlington Street
2412274	Miami-Dade	25.902052	-80.24901	Wood	1010 Ali Baba Avenue
2412276	Miami-Dade	25.901993	-80.24913	Wood	950 Ali Baba Avenue
2413433	Miami-Dade	25.666442	-80.35119	Wood	9701 SW 111TH TER
2413726	Miami-Dade	25.66564	-80.34236	Wood	9150 SW 112TH ST
2414746	Broward	26.180995	-80.29063	Concrete	4540 Hiatus Rd
2416271	Broward	26.016407	-80.17886	Wood	721 N. CRESCENT DR
2416312	Broward	26.01428	-80.17875	Wood	510 N.W. 35TH AVENUE
2416316	Broward	26.01206	-80.17886	Wood	3500 POLK ST
2417166	Miami-Dade	25.833392	-80.32143	Wood	6501 Northwest 77TH AVE
2417444	Broward	26.278508	-80.08164	Wood	3840-3864 Northeast 31st Avenue
2417459	Broward	26.278788	-80.08164	Wood	3840-3864 Northeast 31st Avenue
2417567	Broward	26.27874	-80.08268	Wood	3820 Northeast 30th Avenue
2417615	Broward	26.281944	-80.08341	Wood	2810 Northeast 42nd Street
2417630	Broward	26.278732	-80.08391	Wood	3821 Northeast 29th Avenue
2417802	Broward	26.279468	-80.09125	Wood	3860 Northeast 23rd Avenue
2417810	Broward	26.279977	-80.09211	Wood	2259-2299 Northeast 39th Street
2417814	Broward	26.28027	-80.09157	Concrete	3901 Northeast 23rd Terrace
2417816	Broward	26.280368	-80.09133	Wood	3901 Northeast 23rd Terrace
2417823	Broward	26.281046	-80.09189	Wood	4006 Northeast 23rd Avenue
2418634	Broward	26.158687	-80.23187	Concrete	50' S/O 5978 NW 25th Ct
2418635	Broward	26.158051	-80.23186	Concrete	100' E/O 6001 NW 25th St
2418668	Broward	26.156565	-80.23213	Concrete	5985 Northwest 24th Pl
2418675	Broward	26.157209	-80.23187	Concrete	5977 Northwest 24th Ct
2418740	Broward	26.238855	-80.12016	Concrete	305 Northeast 8th Street
2418773	Broward	26.238963	-80.1132	Concrete	1019 Northeast 8th Street
2419714	Broward	26.250068	-80.08911	Concrete	1399 North Riverside Drive
2419757	Broward	26.247334	-80.08963	Wood	1001-1099 North Riverside Drive
2419782	Broward	26.245147	-80.09016	Wood	801 North Riverside Drive

Final ATT Pole Abandonment List.xlsx

2419786	Broward	26.244609	-80.09027	Wood	759-793 North Riverside Drive
2419813	Broward	26.243325	-80.09055	Concrete	711 North Riverside Drive
2419816	Broward	26.243043	-80.09061	Wood	1399 North Riverside Drive
2422695	Broward	26.008237	-80.27066	Concrete	Pines B
2424468	Broward	26.080716	-80.12819	Wood	1300 Eller Drive
2424600	Broward	26.079652	-80.13985	Wood	3551 Southwest 2nd Avenue
2424788	Miami-Dade	25.730525	-80.43164	Concrete	3871 Southwest 147th Avenue
2424805	Broward	26.01187	-80.15575	Wood	2434 Polk Street
2424806	Broward	26.011874	-80.15547	Wood	2425 Hollywood Boulevard
2424807	Broward	26.011876	-80.15516	Wood	2419 Hollywood Boulevard
2424814	Broward	26.011907	-80.15347	Wood	2315 Hollywood Boulevard
2424817	Broward	26.01192	-80.15287	Wood	2303 Hollywood Boulevard
2424820	Broward	26.011924	-80.15258	Wood	2241 Hollywood Boulevard
2424821	Broward	26.01193	-80.15243	Wood	2239 Hollywood Boulevard
2424827	Broward	26.011965	-80.15136	Concrete	2204 Polk Street
2424828	Broward	26.011967	-80.15118	Concrete	2204 Polk Street
2424831	Broward	26.009327	-80.15478	Wood	324 South 24th Avenue
2424832	Broward	26.009322	-80.15502	Wood	2409 Jackson Street
2424833	Broward	26.009317	-80.15527	Wood	2422 Van Buren Street
2424837	Broward	26.009302	-80.15575	Wood	2439 Jackson Street
2424848	Broward	26.009259	-80.15767	Wood	2520 Van Buren Street
2424849	Broward	26.009246	-80.15794	Wood	2520 Van Buren Street
2424859	Broward	26.009212	-80.15939	Wood	318 South 26th Avenue
2424861	Broward	26.009207	-80.15961	Wood	318 South 26th Avenue
2424868	Broward	26.009192	-80.16013	Wood	2623 Jackson Street
2424877	Broward	26.00917	-80.16095	Wood	2648 Van Buren Street
2424881	Broward	26.009154	-80.16154	Wood	2710 Van Buren Street
2424884	Broward	26.009136	-80.16197	Wood	2723 Jackson Street
2424886	Broward	26.009134	-80.16224	Wood	2730 Van Buren Street
2427564	Miami-Dade	25.881958	-80.32707	Wood	6500 West 21st Court
2428073	Miami-Dade	25.826488	-80.36981	Wood	5750 Northwest 107th Avenue
2428120	Miami-Dade	25.83311	-80.36998	Wood	7000 Northwest 107th Avenue
2428143	Miami-Dade	25.837756	-80.37013	Concrete	6805 Northwest 107th Avenue
2430828	Broward	26.315564	-80.07773	Wood	120 Northeast 20th Avenue
2430829	Broward	26.315665	-80.07773	Wood	120 Northeast 20th Avenue
2430830	Broward	26.315954	-80.07775	Concrete	148-198 Nathan Lester Highway 1
2430853	Broward	26.320969	-80.07653	Wood	925-999 Northeast 7th Street
2430896	Miami-Dade	25.49766	-80.42495	Wood	R/O 29000 SW 144 AVE.
2431371	Broward	25.978588	-80.31022	Concrete	3rd UTILITY POLE EAST OF I/O FLAMIN
2432066	Broward	25.993007	-80.29243	Wood	14TH UTILITY POLE NORTHEAST OF LO
2432776	Miami-Dade	25.891485	-80.30437	Wood	W 10TH AVE
2432865	Miami-Dade	25.891481	-80.30594	Wood	W 10TH AVE
2433015	Miami-Dade	25.894098	-80.30393	Wood	7895 West 10th Avenue
2433297	Miami-Dade	25.894346	-80.3043	Wood	W 10TH AV
2434492	Broward	26.262197	-80.15174	Wood	2500 Powerline Road
2434498	Broward	26.262892	-80.15175	Wood	2552-2640 Powerline Road
2435112	Broward	26.175613	-80.27009	Wood	
2435758	Broward	26.114006	-80.34645	Wood	555 Southwest 148th Avenue
2437362	Miami-Dade	25.734212	-80.43173	Concrete	Southwest 147th Avenue
2437427	Miami-Dade	25.742348	-80.43209	Wood	2599 Southwest 147th Avenue
2439150	Miami-Dade	25.869627	-80.37726	Concrete	Beacon Station Boulevard
2439168	Miami-Dade	25.869628	-80.37787	Concrete	Beacon Station Boulevard

Final ATT Pole Abandonment List.xlsx

2441286	Miami-Dade	25.796624	-80.19899	Wood	2046 Northwest 2nd Avenue
2442133	Broward	26.146697	-80.28637	Wood	10181 West Sunrise Boulevard
2443275	Broward	26.108615	-80.25403	Concrete	8050 Southwest 10th Street
2443902	Miami-Dade	25.482289	-80.54216	Wood	Southwest 306th Street
2444431	Miami-Dade	25.798118	-80.19756	Wood	101-151 Northwest 22nd Street
2445180	Miami-Dade	25.864832	-80.34238	Wood	9900-9998 Northwest 89th Avenue
2445182	Miami-Dade	25.864548	-80.34243	Wood	9900-9998 Northwest 89th Avenue
2445204	Miami-Dade	25.863756	-80.34252	Wood	9854-9898 Northwest 89th Avenue
2445210	Miami-Dade	25.863377	-80.34257	Wood	9854-9898 Northwest 89th Avenue
2445221	Miami-Dade	25.863199	-80.34258	Wood	9854-9898 Northwest 89th Avenue
2445250	Miami-Dade	25.862197	-80.34259	Wood	9701-9799 Northwest 89th Avenue
2445258	Miami-Dade	25.861609	-80.34265	Wood	9701-9799 Northwest 89th Avenue
2445415	Miami-Dade	25.860581	-80.34277	Wood	9595 Northwest 89th Avenue
2445422	Miami-Dade	25.860504	-80.34297	Wood	9590-9698 Northwest 89th Avenue
2445440	Miami-Dade	25.859853	-80.34275	Wood	8885 Northwest 95th Street
2445479	Miami-Dade	25.858026	-80.33472	Concrete	8351-8445 Northwest 93rd Street
2445486	Miami-Dade	25.858028	-80.33507	Wood	8351-8445 Northwest 93rd Street
2445686	Miami-Dade	25.857033	-80.33899	Wood	9599 Northwest 87th Avenue
2445748	Miami-Dade	25.85609	-80.33943	Wood	8720 91st Street
2445760	Miami-Dade	25.854696	-80.33365	Wood	8321 Northwest 90th Street
2446659	Miami-Dade	25.901277	-80.25238	Wood	Aladdin Street
2447869	Miami-Dade	25.930957	-80.29243	Wood	R/O 5615 NW 173 DR
2449612	Miami-Dade	25.798065	-80.19904	Wood	2234 Northwest 2nd Avenue; Miami; F
2452461	Broward	26.260499	-80.14636	Concrete	1801-1891 West Copans Road
2452466	Broward	26.260564	-80.14631	Wood	2401-2411 Northwest 16th Lane
2452700	Broward	26.227206	-80.13305	Wood	231-299 Avondale Drive
2457888	Broward	26.277427	-80.10305	Wood	3760 Northeast 15th Avenue
2457893	Broward	26.278676	-80.10308	Concrete	3860 Northeast 15th Avenue
2457899	Broward	26.281194	-80.10312	Wood	4120 Northeast 15th Avenue
2468089	Miami-Dade	25.811863	-80.389	Wood	12201 Northwest 41st Street
2468156	Miami-Dade	25.811758	-80.39167	Wood	12603-12615 Northwest 41st Street
2468217	Miami-Dade	25.811688	-80.39374	Wood	12617-12687 Northwest 41st Street
2468338	Miami-Dade	25.811691	-80.39679	Wood	12617-12687 Northwest 41st Street
2468383	Miami-Dade	25.811686	-80.39949	Wood	12617-12687 Northwest 41st Street
2468515	Miami-Dade	25.884043	-80.25123	Wood	12300 Northwest 32nd Avenue
2468548	Miami-Dade	25.885187	-80.25128	Wood	12300 Northwest 32nd Avenue
2468556	Miami-Dade	25.811694	-80.4093	Wood	13183-13289 Northwest 41st Street
2468603	Miami-Dade	25.885765	-80.2513	Wood	12300 Northwest 32nd Avenue
2468695	Miami-Dade	25.886013	-80.24663	Wood	2800-2968 Northwest 123rd Street
2468891	Miami-Dade	25.878333	-80.25549	Wood	3501-3599 Northwest 114th Street
2468929	Miami-Dade	25.878276	-80.25687	Wood	3590 Northwest 114th Street
2468953	Miami-Dade	25.878203	-80.25824	Concrete	11400 Northwest 36th Avenue
2470917	Broward	26.244513	-80.12709	Wood	1311-1399 Northwest 3rd Avenue
2471861	Broward	25.996122	-80.15083	Wood	1009 Northwest 2nd Avenue
2472757	Broward	26.218927	-80.14418	Wood	1410 SW 8TH ST
2472860	Broward	26.222425	-80.129	Concrete	600 South Dixie Highway East
2472899	Broward	26.215749	-80.13091	Wood	1050E South Dixie Highway East
2473081	Broward	26.31619	-80.09576	Wood	171 Southeast 6th Avenue
2474409	Miami-Dade	25.901282	-80.25239	Wood	Aladdin Street
2475770	Miami-Dade	25.491527	-80.50597	Wood	29600-29764 Southwest 194th Avenue
2476071	Miami-Dade	25.491213	-80.52226	Wood	20440 Southwest 296th Street
2479444	Miami-Dade	25.811712	-80.41657	Wood	13850 Northwest 41st Street

ATT00470

Final ATT Pole Abandonment List.xlsx

2479448	Miami-Dade	25.811737	-80.41742	Wood	13850 Northwest 41st Street
2483647	Broward	26.306869	-80.09935	Wood	1-287 Southeast 8th Street
2485021	Miami-Dade	25.793796	-80.24229	Wood	2924 Northwest South River Drive
2485026	Miami-Dade	25.793648	-80.24203	Wood	2924 Northwest South River Drive
2486214	Miami-Dade	25.786928	-80.25148	Wood	1410 Northwest 34th Avenue
2486288	Miami-Dade	25.789355	-80.25156	Wood	1630 Northwest 34th Avenue
2486402	Miami-Dade	25.784517	-80.25141	Wood	1158-1198 Northwest 34th Avenue
2486408	Miami-Dade	25.783555	-80.25138	Wood	1132 Northwest 34th Avenue
2486939	Broward	26.254832	-80.1445	Wood	2007 NW 15 AV
2491532	Broward	26.282626	-80.1134	Wood	764 Northeast 42nd Street
2491550	Broward	26.282638	-80.11245	Wood	800 Northeast 42nd Street
2492457	Broward	26.212654	-80.12308	Wood	1350 S CYPRESS RD
2492474	Broward	26.241023	-80.13851	Wood	1\O 1001 NW 12 TER
2493799	Broward	26.011938	-80.20693	Wood	5932 POLK ST
2495211	Broward	26.334676	-80.22833	Wood	7150-8000 County Road 827
2498268	Miami-Dade	25.77751	-80.32833	Wood	2 POLES N/O C/O 82 AVE NW 7 ST
2501947	Miami-Dade	25.817485	-80.25663	Wood	4800 NW 37TH AVE
2501957	Miami-Dade	25.816848	-80.25553	Wood	3640 NW 47TH ST
2505446	Miami-Dade	25.510889	-80.48585	Wood	27575 Southwest 182nd Avenue
2505461	Miami-Dade	25.511791	-80.48586	Wood	18198 Southwest 274th Street
2510107	Broward	25.996502	-80.15435	Wood	500-558 Pembroke Road
2510185	Broward	25.996493	-80.14676	Concrete	200 East Pembroke Road
2510232	Broward	25.997458	-80.15084	Wood	1618-1624 South 22nd Avenue
2510607	Miami-Dade	25.789977	-80.16952	Wood	1240 S VENETIAN WAY
2514360	Miami-Dade	25.51552	-80.4859	Wood	26879-27199 Southwest 182nd Avenue
2514423	Miami-Dade	25.495148	-80.50982	Wood	19550 Southwest 292nd Street
2515554	Miami-Dade	25.487001	-80.50998	Wood	30100 Southwest 197th Avenue
2515570	Miami-Dade	25.485645	-80.50996	Wood	30240 Southwest 197th Avenue
2515581	Miami-Dade	25.485165	-80.50996	Wood	30240 Southwest 197th Avenue
2515638	Miami-Dade	25.483616	-80.50994	Wood	30400-30798 Southwest 197th Avenue
2515757	Miami-Dade	25.477069	-80.50949	Wood	19605 Southwest 312th Street
2515776	Miami-Dade	25.477036	-80.51018	Wood	19701-19821 Southwest 312th Street
2515827	Miami-Dade	25.473274	-80.50983	Wood	31500-31598 Southwest 197th Avenue
2516097	Miami-Dade	25.90608	-80.189978	Wood	455 REAR NE 142ND ST
2516107	Miami-Dade	25.47241	-80.50982	Wood	31710 Southwest 197th Avenue
2516119	Miami-Dade	25.47098	-80.50982	Wood	31810-31950 Southwest 197th Avenue
2516153	Miami-Dade	25.466042	-80.50992	Wood	19820 Southwest 324th Street
2516171	Miami-Dade	25.464797	-80.50979	Wood	32506-32598 Southwest 324th Street
2516175	Miami-Dade	25.464383	-80.5096	Wood	32507-32599 Southwest 197th Avenue
2516179	Miami-Dade	25.464113	-80.50988	Wood	19600-19750 Southwest 326th Street
2517595	Broward	26.240164	-80.11174	Wood	894 Northeast 12th Avenue
2517605	Broward	26.24077	-80.11173	Wood	912 Northeast 12th Avenue
2517611	Broward	26.241135	-80.11222	Wood	1111 Northeast 10th Street
2517623	Broward	26.241136	-80.11318	Wood	1113 Northeast 10th Street
2517633	Broward	26.241933	-80.11372	Wood	901 Northeast 10th Avenue
2517736	Miami-Dade	25.842174	-80.18924	Wood	7301-7399 Northeast 4th Avenue
2517739	Miami-Dade	25.841622	-80.18922	Wood	7245 Northeast 4th Avenue
2517740	Broward	26.239159	-80.10798	Concrete	1588 Northeast 8th Street
2517747	Miami-Dade	25.841402	-80.1892	Wood	7237 Northeast 4th Avenue
2517748	Broward	26.239154	-80.10681	Concrete	1710 Northeast 10th Street
2518754	Miami-Dade	25.802642	-80.32822	Wood	8050-8198 Northwest 31st Street
2518758	Miami-Dade	25.802641	-80.32888	Wood	8050-8198 Northwest 31st Street

Final ATT Pole Abandonment List.xlsx

2518765	Miami-Dade	25.802486	-80.32924	Wood	3034 Northwest 82nd Avenue
2518767	Miami-Dade	25.802123	-80.32923	Wood	3034 Northwest 82nd Avenue
2518773	Miami-Dade	25.801574	-80.32922	Wood	3054-3098 Northwest 82nd Avenue
2518781	Miami-Dade	25.801036	-80.32919	Wood	2900-2948 Northwest 82nd Avenue
2518786	Miami-Dade	25.801763	-80.32938	Wood	8206 Northwest 30th Terrace
2518794	Miami-Dade	25.801759	-80.33029	Wood	8217 Northwest 30th Terrace
2518797	Miami-Dade	25.801759	-80.33096	Wood	8201-8275 Northwest 30th Terrace
2518809	Miami-Dade	25.801774	-80.33299	Wood	8400 Northwest 30th Terrace
2518825	Miami-Dade	25.801879	-80.33388	Concrete	8455 Northwest 30th Terrace
2518834	Miami-Dade	25.802058	-80.33433	Concrete	8463-8527 Northwest 30th Terrace
2518863	Miami-Dade	25.802259	-80.33467	Concrete	8463-8527 Northwest 30th Terrace
2518981	Miami-Dade	25.798184	-80.34499	Wood	Northwest 92nd Avenue
2518999	Miami-Dade	25.798683	-80.345	Wood	Northwest 92nd Avenue
2519012	Miami-Dade	25.799398	-80.34499	Wood	Northwest 92nd Avenue
2519061	Miami-Dade	25.796675	-80.34667	Wood	2440-2498 Northwest 93rd Avenue
2519072	Miami-Dade	25.796674	-80.34786	Wood	2335-2499 Northwest 94th Avenue
2519193	Miami-Dade	25.796635	-80.35295	Wood	2477 Northwest 97th Avenue
2519219	Miami-Dade	25.796729	-80.35445	Wood	9868-9880 Northwest 25th Street
2519492	Miami-Dade	25.870259	-80.33885	Wood	5271 West 28th Avenue
2521085	Miami-Dade	25.869645	-80.37005	Concrete	10255 Northwest 116th Way
2521156	Miami-Dade	25.869628	-80.37787	Concrete	10550 Northwest 106th Street
2521607	Miami-Dade	25.544042	-80.40623	Wood	13500 Southwest 240th Street
2521638	Miami-Dade	25.545798	-80.4048	Wood	23800 Southwest 132nd Avenue
2521640	Miami-Dade	25.545959	-80.4046	Wood	23839-23867 Southwest 132nd Avenue
2521759	Miami-Dade	25.520961	-80.49428	Wood	18770 Southwest 264th Street
2521779	Miami-Dade	25.519091	-80.49402	Wood	18620-18698 Southwest 266th Street
2522087	Miami-Dade	25.50621	-80.51047	Wood	19701 Southwest 280th Street
2523409	Broward	26.281247	-80.09362	Wood	4011 Northeast 22nd Avenue
2523425	Broward	26.279715	-80.09416	Wood	2100 Northeast 39th Street
2523431	Broward	26.279393	-80.09456	Wood	2100 Northeast 39th Street
2523463	Broward	26.27778	-80.09398	Wood	3800-3850 Northeast 21st Avenue
2523508	Broward	26.277761	-80.09443	Wood	2001 Northeast 38th Street
2523565	Broward	26.279391	-80.09771	Wood	1851-1899 Northeast 39th Court
2523585	Broward	26.279177	-80.09805	Wood	3901-3949 Northeast 19th Road
2523612	Broward	26.279173	-80.09833	Wood	1800 Northeast 39th Court
2523626	Broward	26.279169	-80.09864	Wood	1831 Northeast 39th Street
2523648	Broward	26.279161	-80.09909	Wood	1809 Northeast 39th Street
2523654	Broward	26.27916	-80.09925	Wood	1750 Northeast 39th Court
2523684	Broward	26.279149	-80.10001	Wood	3900-3948 Northeast 17th Avenue
2523765	Broward	26.279128	-80.10136	Wood	1611 Northeast 39th Street
2523871	Broward	26.279124	-80.10185	Wood	3901 Northeast 16th Avenue
2523896	Broward	26.279119	-80.10261	Wood	1510 Northeast 40th Street
2523900	Broward	26.279118	-80.10277	Wood	1511 Northeast 39th Street
2523933	Broward	26.279393	-80.09456	Wood	2100 Northeast 39th Street
2523962	Broward	26.27854	-80.10274	Wood	3860 Northeast 15th Avenue
2523973	Broward	26.27798	-80.10275	Wood	3830 Northeast 15th Avenue
2523996	Broward	26.27773	-80.10275	Wood	3790 Northeast 15th Avenue
2524008	Broward	26.27743	-80.10276	Wood	3770 Northeast 15th Avenue
2524017	Broward	26.27713	-80.10275	Wood	3740 Northeast 39th Street
2524035	Broward	26.276742	-80.10272	Wood	3712 Northeast 15th Avenue
2525648	Broward	26.181626	-80.13413	Wood	1001-1021 East Prospect Road
2526910	Miami-Dade	25.845059	-80.15246	Wood	R/O 7508 BUCCANEER AVE.

ATT00472

Final ATT Pole Abandonment List.xlsx

2528094	Broward	26.188973	-80.10018	Wood	4313 E TRADEWINDS AV
2530773	Broward	25.978426	-80.31093	Concrete	2981-3127 Flamingo Road
2532236	Miami-Dade	25.537398	-80.40047	Wood	24705 Southwest 129th Avenue
2532261	Miami-Dade	25.544535	-80.40048	Wood	23601-23899 Southwest 129th Avenue
2532262	Miami-Dade	25.544952	-80.40049	Wood	23601-23899 Southwest 129th Avenue
2532287	Miami-Dade	25.542149	-80.4051	Wood	13201-13249 Southwest 242nd Street
2532340	Miami-Dade	25.545372	-80.40205	Wood	23815 South Dixie Highway
2532342	Miami-Dade	25.545554	-80.40234	Wood	23500-23798 U.S. 1
2532344	Miami-Dade	25.545718	-80.40263	Wood	13055 Southwest 238th Street
2532353	Miami-Dade	25.545873	-80.40354	Wood	13120 Southwest 238th Street
2532370	Miami-Dade	25.546482	-80.401	Wood	23715 South Dixie Highway
2532379	Miami-Dade	25.546666	-80.40078	Concrete	23715 South Dixie Highway
2532386	Miami-Dade	25.547211	-80.40024	Wood	23631 South Dixie Highway
2532700	Miami-Dade	25.551417	-80.39601	Wood	23215 South Dixie Highway
2535608	Miami-Dade	25.608752	-80.41423	Wood	17108-17180 Southwest 137th Avenue
2535987	Broward	25.974457	-80.16021	Concrete	901 SW 10 ST,
2535993	Broward	25.97445	-80.1605	Wood	903 SW 10 ST,
2537119	Miami-Dade	25.63538	-80.33132	Wood	R/O 14550 SW 84 CT.
2537122	Miami-Dade	25.634067	-80.32447	Wood	14625 SW 81 AVE
2537124	Miami-Dade	25.634194	-80.33508	Wood	R/O 14620 SW 87 CT.
2537293	Miami-Dade	25.819297	-80.24164	Wood	2741 NW 49 ST.
2537298	Miami-Dade	25.812362	-80.25411	Wood	3586 NW 41 ST.
2538722	Miami-Dade	25.746465	-80.36446	Wood	2401 SW 104 CT.
2538729	Miami-Dade	25.74575	-80.36443	Wood	10450 SW 25TH ST
2542060	Miami-Dade	25.650763	-80.28898	Wood	5990 SW 129 TER.
2542915	Broward	26.16661	-80.17079	Wood	SE C/O NW 21 AV & NW 32 ST
2544809	Broward	26.188973	-80.10018	Wood	4313 E TRADEWINDS AV
2544817	Broward	25.979563	-80.20565	Wood	REAR OF 3420 SW 59TH TER
2544819	Broward	25.98186	-80.20099	Wood	2ND POLE NE/O C/O EDMUND RD & S
2544823	Broward	25.976665	-80.22314	Wood	3701 SW 68 AV
2546139	Broward	25.984622	-80.14964	Wood	101-113 SW 1st St
2546143	Broward	25.984806	-80.15044	Wood	26 SW 2nd Ave
2546150	Broward	25.984544	-80.15043	Wood	100 SW 2nd Ave
2546797	Miami-Dade	25.808291	-80.30054	Wood	6360 NW 37TH TERRACE
2548549	Broward	26.18897	-80.10203	Wood	4331 W TRADEWINDS AV
2548550	Broward	26.184347	-80.10057	Wood	256 ALLENWOOD DR
2548551	Broward	26.184392	-80.10179	Wood	284 ALLENWOOD DR
2549920	Broward	26.003102	-80.15889	Wood	920 S 26 AV
2550031	Miami-Dade	25.60742	-80.36279	Wood	10485 SW 174 TER.
2552361	Miami-Dade	25.62434	-80.34134	Wood	15701-15711 SW 92nd Ave
2552407	Miami-Dade	25.632294	-80.33797	Wood	8985 SW 149th St
2552410	Miami-Dade	25.632311	-80.33788	Wood	8985 SW 149th St
2552411	Miami-Dade	25.632248	-80.33799	Wood	8985 SW 149th St
2552416	Miami-Dade	25.631705	-80.33825	Wood	8995 SW 149th Terrace
2552420	Miami-Dade	25.63127	-80.3379	Wood	8985 SW 149th Terrace
2552430	Miami-Dade	25.629926	-80.33907	Wood	15070 SW 89th Ct
2552435	Miami-Dade	25.629632	-80.3392	Wood	15120 SW 89th Ct
2552466	Miami-Dade	25.632221	-80.33853	Wood	8920 SW 148th St
2553588	Miami-Dade	25.627267	-80.32685	Wood	R/O 15421 SW 83 AVE.
2553594	Miami-Dade	25.632187	-80.32701	Wood	R/O 8265 SW 149 DR.
2556922	Miami-Dade	25.738131	-80.30111	Wood	3415 SW 65th Ave
2557793	Broward	25.979843	-80.20297	Wood	1ST POLE SOUTH OF RONALD RD ON S

ATT00473

Final ATT Pole Abandonment List.xlsx

2557794	Broward	25.981512	-80.19905	Wood	REAR OF 114 MARION RD
2557806	Miami-Dade	25.749097	-80.32812	Wood	R/O 2230 SW 82 AVE.
2558170	Miami-Dade	25.576418	-80.47839	Wood	20300 SW 177 AVE.
2559307	Broward	26.02279	-80.20733	Wood	1P E 1P S\O C\O ST RD 7 & MCKINLEY
2562145	Broward	26.198423	-80.2763	Concrete	5901-5949 NW 94th Ave
2562159	Broward	26.196698	-80.27629	Concrete	5801-5803 NW 94th Ave
2562164	Broward	26.196439	-80.27628	Wood	5779-5799 NW 94th Ave
2562182	Broward	26.195021	-80.27622	Concrete	5701-5743 NW 94th Ave
2562193	Broward	26.194524	-80.27624	Concrete	5659-5699 NW 94th Ave
2562283	Broward	26.204178	-80.27902	Concrete	6607 NW 94th Ave
2562287	Broward	26.204751	-80.27922	Concrete	6615 W Westwood Blvd
2564350	Broward	26.244808	-80.17425	Wood	3720 Coconut Creek Parkway
2566896	Broward	26.025747	-80.14729	Wood	1605 North 20th Avenue
2570681	Miami-Dade	25.63707	-80.31243	Wood	7350 SW 144 ST.
2570722	Miami-Dade	25.912583	-80.21908	Wood	1180 NW 151 ST.
2570777	Miami-Dade	25.628395	-80.30951	Wood	R/O 15340 SW 72 AVE.
2570865	Broward	26.174245	-80.17137	Wood	1P W\O NW 39 ST & NW 21 AV
2570876	Broward	26.173637	-80.18383	Wood	1P W\O C\O NW 39 ST & NW 29 AV
2570884	Broward	26.176162	-80.18888	Wood	3155 NW 40 ST
2571881	Broward	26.007897	-80.20197	Wood	R\O 5716 VAN BUREN ST
2574999	Broward	26.10539	-80.15327	Wood	1237 SW 9 AV
2579733	Miami-Dade	25.764526	-80.40492	Wood	280 SW 129th Ave
2579735	Miami-Dade	25.763431	-80.4049	Wood	300-598 SW 129th Ave
2579740	Miami-Dade	25.761977	-80.40491	Wood	12900 SW 6th St
2579751	Miami-Dade	25.762178	-80.39885	Wood	12500 SW 6th St
2582054	Miami-Dade	25.6352	-80.32456	Wood	14585 SW 81 AVE
2582679	Miami-Dade	25.905752	-80.19218	Wood	14165 NE 3 CT
2582684	Miami-Dade	25.903567	-80.18755	Wood	R\O 13990 NE 6 AV
2583213	Miami-Dade	25.837005	-80.25991	Wood	F/O 1511 E 11TH AVE
2583222	Miami-Dade	25.83441	-80.26125	Wood	F/O 1325 E 13TH ST
2583361	Miami-Dade	25.496505	-80.42917	Wood	W/O C/O GARFIELD DR & SW 147 AVE
2586708	Broward	25.996508	-80.21046	Wood	R/O 6121 FLAGLER ST
2588398	Miami-Dade	25.82958	-80.19601	Wood	1ST POLE ON THE SOUTH SIDE OF NW
2588401	Miami-Dade	25.829631	-80.1954	Wood	3RD POLE ON THE SOUTH SIDE OF NW
2588414	Miami-Dade	25.827854	-80.18964	Wood	1ST POLE ON THE SOUTH SIDE OF NE !
2588668	Miami-Dade	25.693376	-80.28193	Wood	8400 SW 54TH AVE
2589060	Miami-Dade	25.549617	-80.53611	Wood	21300 SW 232nd St
2590398	Miami-Dade	25.754862	-80.25417	Wood	1715 SW. 37TH AVE
2591333	Miami-Dade	25.881373	-80.19114	Wood	330 NE 116th St
2591767	Miami-Dade	25.497583	-80.43471	Wood	N/O C/O ILLINOIS RD. SW GRANT LN.
2591835	Broward	25.97693	-80.23167	Wood	7141 Fairway Blvd
2591996	Broward	26.245348	-80.13015	Wood	R\O 500 NW 15 ST
2592358	Broward	26.257629	-80.23079	Wood	3070-3076 Holiday Springs Blvd
2592359	Broward	26.257637	-80.23131	Wood	3070-3076 Holiday Springs Blvd
2593047	Broward	26.014694	-80.17878	Wood	510 N.W. 35TH AVENUE (EAST SIDE)
2595301	Miami-Dade	25.851828	-80.13952	Wood	1794 NORMANDY DR.
2595357	Miami-Dade	25.856742	-80.12969	Wood	955 MARSEILLE DR.
2596390	Miami-Dade	25.585148	-80.34988	Wood	R/O 19530 GULFSTREAM RD
2596394	Miami-Dade	25.585698	-80.35236	Wood	9915 SW 196TH ST
2596397	Miami-Dade	25.57145	-80.35638	Wood	10215 PAN AMERICAN DR
2597791	Broward	26.15295	-80.2954	Concrete	10901-10939 Sunset Strip
2597794	Broward	26.152949	-80.29607	Concrete	10901-10939 Sunset Strip

Final ATT Pole Abandonment List.xlsx

2602547	Miami-Dade	25.84027	-80.19032	Wood	301-317 NE 71st St
2602594	Miami-Dade	25.836517	-80.19189	Concrete	223 NE 67th St
2602614	Miami-Dade	25.836073	-80.19147	Concrete	6502 NE 2nd Ct
2602652	Miami-Dade	25.839192	-80.18997	Wood	304 NE 70th St
2603352	Miami-Dade	25.889988	-80.20031	Wood	NW 125 ST.
2603847	Miami-Dade	25.624427	-80.33084	Wood	R/O 15715 SW 85 AVE.
2607662	Miami-Dade	25.886151	-80.20084	Wood	125 NW 120th Terrace
2607667	Miami-Dade	25.884843	-80.19913	Wood	45 NW 119th St
2609998	Broward	26.324315	-80.10596	Wood	NW 2ND TER
2613427	Miami-Dade	25.913674	-80.24861	Wood	2832-2898 NW 153rd Terrace
2615266	Miami-Dade	25.886207	-80.20045	Wood	NW 1ST AVE
2615281	Miami-Dade	25.885378	-80.20088	Wood	NW 120TH ST
2615293	Miami-Dade	25.885368	-80.2012	Wood	NW 120TH ST
2615333	Miami-Dade	25.885403	-80.2005	Wood	NW 120TH ST
2615347	Miami-Dade	25.887672	-80.20113	Wood	NW 123RD ST
2615594	Miami-Dade	25.821206	-80.25339	Wood	3525 Northwest 51st Street
2618278	Miami-Dade	25.913368	-80.2502	Wood	3001 NW 152 TER.
2618309	Miami-Dade	25.911293	-80.24563	Wood	1318 NW 151 ST
2618312	Miami-Dade	25.912778	-80.24702	Wood	2831 NW 151 TER
2618313	Miami-Dade	25.91285	-80.24579	Wood	2770 NW 152 TER
2618497	Miami-Dade	25.836697	-80.26104	Wood	1046 E 16th St
2618507	Miami-Dade	25.838338	-80.26572	Wood	1751-1799 E 8th Ave
2622247	Broward	26.03777	-80.14252	Wood	24 SE 11 ST 24 SE 11 ST
2622734	Miami-Dade	25.894733	-80.21053	Wood	601-699 NW 131st St
2622793	Miami-Dade	25.897741	-80.21172	Concrete	13420 NW 7th Ave
2624000	Miami-Dade	25.569295	-80.37975	Wood	21220 SW 115th Rd
2626060	Broward	26.186652	-80.26784	Wood	5000-5136 N Pine Island Rd
2626080	Broward	26.190516	-80.26792	Concrete	5330 NW 88th Ave
2626204	Broward	26.19499	-80.18534	Wood	3070-3098 W Prospect Rd
2626206	Broward	26.195021	-80.18429	Wood	3904-4254 W Prospect Rd
2626248	Broward	26.193722	-80.1833	Wood	5375 W Prospect Rd
2626361	Broward	26.191343	-80.18345	Wood	5200 NW 31st Ave
2626495	Broward	26.192085	-80.17503	Wood	5324-5398 NW 24th Ave
2627174	Miami-Dade	25.934772	-80.19262	Wood	392 Northeast 174th Street
2627192	Miami-Dade	25.933494	-80.19256	Wood	381-399 Northeast 172nd Street
2627228	Miami-Dade	25.930244	-80.19242	Wood	16860-16898 Northeast 4th Avenue
2627232	Miami-Dade	25.929807	-80.1924	Wood	16800-16858 Northeast 4th Avenue
2627233	Miami-Dade	25.929307	-80.19238	Wood	16800-16858 Northeast 4th Avenue
2627238	Miami-Dade	25.929113	-80.19257	Wood	358 NE 168TH ST
2627241	Miami-Dade	25.92911	-80.19278	Wood	358 NE 168TH ST
2627246	Miami-Dade	25.928819	-80.19236	Wood	16700-16798 Northeast 4th Avenue
2627247	Miami-Dade	25.934747	-80.19314	Wood	376 Northeast 174th Street
2627302	Miami-Dade	25.933733	-80.19665	Wood	17200-17298 Northeast 2nd Avenue
2627307	Miami-Dade	25.933554	-80.19664	Wood	17200-17298 Northeast 2nd Avenue
2627313	Miami-Dade	25.932571	-80.1966	Wood	170 Northeast 171st Terrace
2627319	Miami-Dade	25.932259	-80.19658	Wood	17090-17148 Northeast 2nd Avenue
2627339	Miami-Dade	25.931155	-80.19654	Wood	190 Northeast 170th Street
2627615	Miami-Dade	25.806407	-80.18844	Wood	400 NE 31st St
2627841	Broward	26.148774	-80.19011	Wood	3250 NW 18th St
2628431	Broward	26.19112	-80.26794	Concrete	5370 NW 88th Ave
2628444	Broward	26.194621	-80.26797	Wood	5650 N Pine Island Rd
2628489	Broward	26.193936	-80.27292	Concrete	9103-9177 W Commercial Blvd

ATT00475

Final ATT Pole Abandonment List.xlsx

2629983	Miami-Dade	25.821223	-80.2676	Wood	680 SE 1st Pl
2630315	Broward	26.17561	-80.21721	Concrete	4153-4199 NW 50th Terrace
2630316	Broward	26.174986	-80.21721	Concrete	5060 NW 41st ST
2630318	Broward	26.174989	-80.21663	Concrete	5020 NW 41st St
2630321	Broward	26.174991	-80.21606	Concrete	4900 NW 41st St
2630322	Broward	26.175091	-80.21548	Concrete	4840 NW 41st St
2630323	Broward	26.175284	-80.21475	Concrete	4780-4798 NW 41st St
2630324	Broward	26.175324	-80.214	Concrete	4762-4780 NW 41st ST
2630328	Broward	26.175124	-80.21256	Concrete	4690 NW 41st St
2630333	Broward	26.175043	-80.21097	Concrete	4598 NW 41st St
2630337	Broward	26.17506	-80.21056	Concrete	4590 NW 41st ST
2631611	Miami-Dade	25.460679	-80.48732	Wood	708 NW 14th St
2633849	Broward	26.250038	-80.09444	Concrete	2770-2798 NE 14th St
2633871	Broward	26.249516	-80.09619	Wood	1320 NE 27th Ave
2634206	Miami-Dade	25.92903	-80.22083	Wood	NW 12 AVE.
2634214	Miami-Dade	25.928018	-80.22153	Wood	16805 NW 12 AVE.
2634224	Broward	26.254277	-80.16401	Wood	1851 Blount Rd
2634282	Broward	26.246053	-80.16359	Wood	1500 Blount Rd
2634341	Broward	26.252253	-80.16194	Wood	2600 NW 19th St
2636500	Miami-Dade	25.885173	-80.30702	Wood	1155 W. 68 ST
2637832	Broward	26.125282	-80.14088	Wood	215 NE 3RD ST
2640691	Broward	25.993656	-80.27647	Concrete	Pembroke Rd
2640692	Broward	25.993677	-80.27579	Concrete	Pembroke Rd
2640942	Broward	25.993771	-80.28247	Concrete	10291-10389 Pembroke Rd
2641772	Miami-Dade	25.898844	-80.21192	Wood	715 NW 136th St
2642317	Broward	26.055112	-80.17609	Concrete	2691 SW 54th ST
2642339	Broward	26.055075	-80.17795	Wood	2775 SW 54th St
2642340	Broward	26.055066	-80.17843	Wood	2801 SW 54th St
2642379	Broward	26.061561	-80.18444	Wood	SW 31st Ave
2642382	Broward	26.06127	-80.18445	Wood	SW 31st Ave
2642385	Broward	26.061064	-80.18445	Wood	SW 31st Ave
2642386	Broward	26.060569	-80.18446	Wood	4900 SW 31st Av
2642392	Broward	26.058784	-80.18448	Wood	4801-4993 SW 31st Ave
2642394	Broward	26.05859	-80.18448	Wood	4801-4993 SW 31st Ave
2642398	Broward	26.058352	-80.18449	Wood	4801-4993 SW 31st Ave
2642405	Broward	26.057491	-80.1845	Wood	5201 SW 31st Ave
2642408	Broward	26.056941	-80.1845	Wood	5201 SW 31st Ave
2642410	Broward	26.056426	-80.18451	Wood	5251 SW 31st Ave
2642418	Broward	26.05571	-80.18452	Wood	4995-5205 SW 31st Ave
2645702	Miami-Dade	25.578013	-80.37852	Wood	SW 115 AVE
2645705	Miami-Dade	25.576187	-80.37832	Wood	SW 115 RD
2646376	Broward	25.987653	-80.15422	Wood	134 NW 6 AVE
2646488	Broward	25.984295	-80.15121	Wood	108 SW 3 AVE
2648968	Miami-Dade	25.822602	-80.19136	Wood	R/O 218 NE 51 ST
2649503	Miami-Dade	25.618728	-80.32276	Wood	16330 SW 80 AVE
2659554	Miami-Dade	25.838554	-80.21075	Wood	6901-6999 NW 8th Ave
2662367	Broward	26.07349	-80.20602	Wood	4062 FL-7
2665095	Miami-Dade	25.91349	-80.21702	Wood	NW 10 CT.
2665296	Miami-Dade	25.825672	-80.30454	Wood	ORIOLE AVE
2670618	Miami-Dade	25.677327	-80.32703	Wood	8000-8198 SW 100th St
2673750	Broward	26.293763	-80.1042	Wood	1465 NE 51st St
2675449	Miami-Dade	25.695198	-80.29357	Wood	SW 62ND CT

Final ATT Pole Abandonment List.xlsx

2675491	Miami-Dade	25.693698	-80.29517	Wood	SW 63RD CT
2682614	Miami-Dade	25.702432	-80.28849	Wood	74TH ST
2684038	Miami-Dade	25.820335	-80.19908	Wood	167 NW 48 ST
2684270	Broward	26.338257	-80.2399	Wood	7881 LOXAHATCHEE RD
2684877	Miami-Dade	25.813281	-80.25672	Wood	4198-4254 NW 37th Ave
2685997	Miami-Dade	25.827978	-80.18586	Wood	5615 US1
2688139	Broward	26.119442	-80.15875	Wood	1310 Middle St
2688480	Broward	26.268806	-80.14577	Wood	2933-2999 NW 16th Terrace
2688490	Broward	26.26927	-80.14579	Wood	3124 NW 16th Terrace
2688606	Broward	26.271782	-80.15028	Wood	1940 NW 33rd Ct
2688630	Broward	26.271779	-80.1506	Wood	1940 NW 33rd Ct
2688642	Broward	26.271775	-80.1509	Wood	2010 NW 33rd Ct
2688815	Broward	26.049643	-80.11348	Wood	324 PALM ST
2689334	Miami-Dade	25.809634	-80.32827	Wood	8080-8116 NW 36th St
2692767	Broward	26.110392	-80.14433	Wood	SW 10 ST
2692779	Broward	26.099123	-80.15254	Wood	SW 18 ST
2693693	Miami-Dade	25.584903	-80.38843	Wood	12195 Quail Roost DR
2693709	Miami-Dade	25.584023	-80.38947	Wood	12205 Quail Roost Dr
2693711	Miami-Dade	25.583749	-80.38981	Wood	12205 Quail Roost DR
2697056	Broward	26.233635	-80.16344	Wood	260 NW 30th Ave
2697172	Broward	26.235733	-80.16359	Wood	471-499 NW 30th Ave
2697174	Broward	26.235757	-80.16317	Wood	2990 NW 5th St
2697209	Broward	26.23645	-80.16407	Wood	3008 NW 6th St
2697225	Broward	26.23646	-80.16285	Wood	2844 NW 6th St
2697228	Broward	26.236473	-80.16193	Wood	2808 NW 6th St
2697274	Broward	26.236496	-80.16041	Wood	2732 NW 6th St
2697275	Broward	26.2365	-80.16014	Wood	2726 NW 6th St
2697378	Broward	26.237909	-80.15939	Wood	690 NW 27th Ave
2697394	Broward	26.23791	-80.15906	Wood	2691 NW 6th Ct
2697412	Broward	26.237223	-80.159	Wood	2690 NW 6th Ct
2697465	Broward	26.234402	-80.15934	Wood	346 NW 27th Ave
2697490	Broward	26.235091	-80.15935	Wood	400-448 NW 27th Ave
2697517	Broward	26.235795	-80.15978	Wood	2713 NW 4th Ct
2698843	Miami-Dade	25.789364	-80.23662	Wood	2440 NW 16TH RD
2698897	Miami-Dade	25.787079	-80.23852	Wood	2601 NW 14TH ST
2699932	Broward	26.147943	-80.17456	Wood	2430 NW 17th St
2699939	Broward	26.147113	-80.17458	Wood	1660 NW 24th Terrace
2699960	Broward	26.146063	-80.17455	Wood	2401-2419 NW 16th St
2700035	Broward	26.143368	-80.17822	Wood	1412 NW 27th Ave
2700047	Broward	26.142678	-80.17819	Wood	1354 NW 27th Ave
2704552	Miami-Dade	25.771027	-80.2163	Wood	218 SW 13 AVE
2710686	Broward	26.040817	-80.14981	Wood	685 SW 7 TER
2710692	Broward	26.039872	-80.15169	Wood	CODY ST
2711076	Broward	26.259916	-80.1559	Wood	2446-2512 W Copans Rd
2711115	Broward	26.260216	-80.16122	Concrete	2837-2943 W Copans Rd
2711196	Miami-Dade	25.577243	-80.37866	Wood	SW 204 ST
2712010	Miami-Dade	25.679574	-80.31246	Wood	7252 SW 98th St
2712037	Miami-Dade	25.679612	-80.31077	Wood	7190 SW 98th St
2712038	Miami-Dade	25.679624	-80.31042	Wood	7150 SW 98th St
2712060	Miami-Dade	25.679635	-80.30975	Wood	7052-7098 SW 98th St
2712076	Miami-Dade	25.679682	-80.30856	Wood	6950 SW 98th St
2712136	Miami-Dade	25.679734	-80.30636	Wood	6880 SW 98th St

ATT00477

Final ATT Pole Abandonment List.xlsx

2712139	Miami-Dade	25.679666	-80.3054	Wood	6804-6836 SW 98th St
2712154	Miami-Dade	25.679881	-80.30537	Wood	6805 SW 98th St
2712203	Miami-Dade	25.813583	-80.267	Wood	SE PARK DR
2712205	Miami-Dade	25.81182	-80.26749	Wood	ROYAL POINCIANA BLVD
2712236	Broward	26.143555	-80.3145	Wood	1611-1685 N Flamingo RD
2712658	Broward	26.26063	-80.12376	Wood	Leisure Blvd
2713070	Miami-Dade	25.944543	-80.1976	Wood	18453 NE 1 CT
2715390	Broward	26.188937	-80.19861	Wood	5083 NW 37th Ave
2715391	Broward	26.188512	-80.1986	Wood	5057-5083 NW 37th Ave
2715415	Broward	26.188507	-80.19741	Wood	3690 NW 53rd St
2715416	Broward	26.188505	-80.19717	Wood	3690 NW 53rd St
2715444	Broward	26.188503	-80.19622	Wood	5215 NW 35th Ave
2718247	Broward	26.276484	-80.15195	Wood	3800-3846 N Powerline Rd
2718251	Broward	26.27896	-80.15209	Concrete	4000 N Powerline Rd
2719666	Broward	25.993071	-80.30593	Concrete	11830-11898 Pembroke Rd
2719713	Broward	25.99307	-80.30416	Concrete	11640-11798 Pembroke Rd
2719728	Broward	25.99307	-80.30365	Concrete	11640-11798 Pembroke Rd
2719847	Broward	25.993065	-80.29792	Concrete	11306-11416 Pembroke Rd
2719895	Broward	25.993379	-80.29752	Concrete	S Hiatus Rd
2719977	Broward	25.995808	-80.30794	Wood	1201-1399 SW 122nd Way
2719984	Broward	25.99581	-80.30839	Concrete	11900-12098 SW 14th St
2720020	Broward	25.995948	-80.30884	Concrete	11901-12099 SW 14th St
2724808	Broward	26.124957	-80.15774	Wood	307 NW 12th Ave
2724902	Broward	26.123321	-80.15707	Wood	1124 NW 2nd St
2724933	Broward	26.12333	-80.15618	Wood	106 NW 11th Ave
2724935	Broward	26.122942	-80.15618	Wood	1021-1099 NW 1st St
2725494	Miami-Dade	25.700074	-80.4148	Concrete	13701-13865 Sunset Dr
2725534	Miami-Dade	25.699887	-80.42064	Concrete	14079-14131 Sunset Dr
2728073	Broward	26.02592	-80.1421	Wood	TAFT ST.
2729772	Miami-Dade	25.857055	-80.33897	Wood	9599 NW 87th Ave
2730005	Broward	26.238155	-80.16597	Wood	651-699 Atlantic Blvd Exd
2730011	Broward	26.236867	-80.1658	Wood	601-649 Atlantic Blvd Exd
2730134	Broward	26.204294	-80.28466	Wood	6507-6597 Nob Hill Rd
2730183	Broward	26.206919	-80.28439	Wood	6740-6806 Nob Hill Rd
2730261	Broward	26.232931	-80.16405	Wood	3008 NW 2nd St
2730267	Broward	26.232934	-80.16372	Wood	3004 NW 2nd St
2730268	Broward	26.232929	-80.16339	Wood	180 NW 30th Ave
2730279	Broward	26.232947	-80.16244	Wood	2908 NW 2nd St
2730280	Broward	26.232952	-80.16214	Wood	2900 NW 2nd St
2730304	Broward	26.232966	-80.1609	Wood	2736 NW 2nd St
2730306	Broward	26.232974	-80.16027	Wood	2760 NW 2nd St
2730307	Broward	26.23298	-80.15995	Wood	2712 NW 2nd St
2730328	Broward	26.232983	-80.15967	Wood	2701 NW 1st Ct
2730331	Broward	26.232999	-80.15892	Wood	2636 NW 2nd St
2730399	Broward	26.23188	-80.15994	Wood	2700-2798 NW 1st St
2730410	Broward	26.231925	-80.15913	Wood	2667 W Atlantic Blvd
2730809	Broward	26.088519	-80.15089	Wood	800 SW 28th St
2730892	Broward	26.090857	-80.14719	Concrete	411 SW 26th St
2730940	Miami-Dade	25.811742	-80.29205	Wood	HUNTING LODGE DR
2731201	Miami-Dade	25.781942	-80.22707	Concrete	1900-1948 NW 9th St
2731204	Miami-Dade	25.78178	-80.22719	Wood	871 NW 19th Ct
2731219	Miami-Dade	25.781917	-80.22792	Wood	1950-1998 NW 9th St

ATT00478

Final ATT Pole Abandonment List.xlsx

2731264	Miami-Dade	25.781899	-80.22849	Wood	2040 NW 9th St
2731265	Miami-Dade	25.781776	-80.22884	Wood	881 NW 20th Ct
2731354	Miami-Dade	25.781112	-80.22882	Wood	817 NW 20th Ct
2731355	Miami-Dade	25.781883	-80.22905	Wood	2060 NW 9th St
2731356	Miami-Dade	25.78187	-80.22952	Concrete	2060 NW 9th St
2731494	Miami-Dade	25.781677	-80.2296	Wood	865 NW 21st Ave
2731516	Miami-Dade	25.780132	-80.22957	Wood	735 NW 21st Ave
2731519	Miami-Dade	25.779325	-80.22934	Wood	617 NW 21st Ave
2731639	Miami-Dade	25.778743	-80.23149	Wood	2222 NW 6 St
2731649	Miami-Dade	25.778717	-80.2325	Wood	2262 NW 6 St
2731660	Miami-Dade	25.778715	-80.23257	Wood	2262 NW 6 St
2731706	Miami-Dade	25.778724	-80.23279	Wood	544 NW 23rd Ave
2731729	Miami-Dade	25.778034	-80.23277	Wood	498 NW 23rd Ave
2731787	Miami-Dade	25.89751	-80.33374	Wood	West 84th Street
2734930	Broward	26.186579	-80.26992	Wood	8955 NW 50th St
2739426	Miami-Dade	25.690407	-80.28987	Wood	SW 87TH ST
2740230	Broward	26.244802	-80.15946	Wood	1300-1498 NW 27th Ave
2740249	Broward	26.245765	-80.1595	Wood	1200-1698 NW 27th Ave
2740380	Broward	26.247161	-80.15967	Wood	1285 Access Rd
2740455	Broward	26.24899	-80.15951	Wood	2433-2447 NW 16th Ct
2740637	Broward	26.241429	-80.15944	Wood	1020 NW 27th Ave
2740711	Broward	26.24072	-80.15904	Wood	2691 NW 9th Ct
2741700	Miami-Dade	25.774485	-80.31421	Wood	7310 NW 4th St
2741874	Miami-Dade	25.772361	-80.3157	Wood	209 Northwest Blvd
2741950	Broward	26.077671	-80.20545	Wood	3607-3641 FL-7
2742022	Broward	26.074721	-80.20612	Wood	4049 FL-7
2742032	Broward	26.074281	-80.20625	Wood	4049-4063 FL-7
2742036	Broward	26.073917	-80.20636	Wood	4049-4063 FL-7
2742063	Broward	26.073502	-80.20649	Wood	3901 US-441
2742082	Broward	26.072624	-80.20675	Wood	4081 FL-7
2742091	Broward	26.072006	-80.20693	Wood	4081-4137 FL-7
2742094	Broward	26.071767	-80.20701	Wood	4139-4199 fl-7
2742178	Miami-Dade	25.747557	-80.21917	Wood	3711 SW 1st Ave
2742257	Miami-Dade	25.748163	-80.21778	Wood	3622-3798 SW 1st Ave
2742379	Miami-Dade	25.750129	-80.21243	Wood	3242 SW 1st Ave
2743950	Miami-Dade	25.8287	-80.20357	Wood	426 NW 58th St
2745122	Broward	26.015946	-80.15119	Concrete	2216 Pierce St
2745155	Broward	26.01543	-80.15117	Wood	2143 Fillmore St
2745173	Broward	26.015113	-80.15117	Wood	2143 Fillmore St
2745180	Broward	26.014982	-80.15115	Wood	2140 Fillmore St
2745185	Broward	26.014668	-80.15115	Wood	2206 Fillmore ST
2745257	Broward	26.012565	-80.15048	Wood	2118-2136 Polk St
2745265	Broward	26.012391	-80.15107	Wood	2200 Polk St
2745301	Broward	26.015449	-80.15928	Wood	521 N 26th Ave
2745317	Broward	26.016677	-80.15933	Wood	703 N 26th Ave
2745510	Broward	26.1273	-80.16521	Wood	1700 NW 5th St
2745555	Broward	26.126464	-80.15773	Wood	421 NW 12th Ave
2745566	Broward	26.12624	-80.15773	Wood	411 NW 12th Ave
2745654	Broward	26.125885	-80.15772	Wood	401-411 NW 12th Ave
2746905	Broward	26.127594	-80.15015	Wood	600-698 NW 5th St
2746911	Broward	26.127591	-80.15082	Wood	700-724 NW 5th St
2746918	Broward	26.127844	-80.15117	Wood	502 NW 5th St

ATT00479

Final ATT Pole Abandonment List.xlsx

2746935	Broward	26.127545	-80.15166	Wood	441-499 NW 7th Terrace
2746944	Broward	26.127533	-80.15218	Wood	443 NW 8th Ave
2746966	Broward	26.127524	-80.1526	Wood	443 NW 8th Ave
2746969	Broward	26.127177	-80.15258	Wood	445 NW 8th Ave
2746970	Broward	26.127524	-80.15305	Wood	800-898 NW 5th St
2747027	Broward	26.127493	-80.15459	Wood	444 NW 10th Ave
2747034	Broward	26.127492	-80.15476	Wood	1000-1098 NW 5th S
2747045	Broward	26.127484	-80.15548	Wood	1000-1098 NW 5th St
2747048	Broward	26.127475	-80.15592	Wood	1000-1098 NW 5th St
2747111	Broward	26.127454	-80.15776	Wood	1200-1212 NW 5th St
2747116	Broward	26.127446	-80.15814	Wood	1212 NW 5th St
2747120	Broward	26.127801	-80.15851	Wood	510 NW 13th Ave
2747129	Broward	26.127438	-80.15848	Wood	438 NW 13th Ave
2747157	Broward	26.127423	-80.15895	Wood	1310 NW 5th St
2747173	Broward	26.127276	-80.1593	Wood	426 NW 14th Ave
2747184	Broward	26.127425	-80.15946	Wood	1402 NW 5th St
2748263	Miami-Dade	25.705439	-80.26243	Wood	6965 Granada Blvd
2752345	Miami-Dade	25.818762	-80.38127	Concrete	Greenway Trail
2752358	Miami-Dade	25.818756	-80.38523	Wood	843 NW 50th St
2752359	Miami-Dade	25.818688	-80.38591	Wood	NW 117th Ave
2752506	Miami-Dade	25.831861	-80.39417	Wood	NW 122nd Ave
2752509	Miami-Dade	25.831159	-80.39413	Wood	NW 122nd Ave
2752632	Broward	26.193866	-80.2957	Concrete	Commercial Blvd
2752712	Broward	26.237217	-80.15921	Wood	2694 NW 6th Ct
2753766	Miami-Dade	25.828052	-80.25814	Wood	E 12TH AVE
2755333	Miami-Dade	25.834125	-80.21053	Wood	6401-6499 NW 8th Ave
2758790	Broward	26.153293	-80.17883	Wood	2701 NW 21st St
2758795	Broward	26.153303	-80.17847	Wood	2641 NW 21st St
2758804	Broward	26.152892	-80.1778	Wood	2601-2699 NW 20th Ct
2758837	Broward	26.153778	-80.17781	Wood	2141 NW 26th Ave
2758884	Broward	26.152083	-80.17466	Wood	1901-1999 NW 24th Ave
2759104	Broward	26.193553	-80.28101	Wood	9748-9770 Commercial Blvd
2759138	Broward	26.199028	-80.2846	Wood	6073-6125 Nob Hill Rd
2760802	Broward	26.18645	-80.09735	Concrete	4213 Bougainvillea Dr
2762059	Miami-Dade	25.64673	-80.39722	Concrete	12540 SW 130th St
2770053	Miami-Dade	25.68474	-80.31191	Wood	9210 SW 73rd Avrd
2770057	Miami-Dade	25.684881	-80.31178	Wood	9210 SW 73rd Avrd
2770336	Miami-Dade	25.4519	-80.48325	Wood	NW 5 AVE
2770339	Miami-Dade	25.44987	-80.48319	Wood	NW 5 AVE
2770343	Miami-Dade	25.448904	-80.48194	Wood	NW 5 AVE
2770410	Miami-Dade	25.45147	-80.48575	Wood	location 87
2770772	Miami-Dade	25.774025	-80.23393	Wood	2342 NW 1st St
2770775	Miami-Dade	25.774016	-80.23423	Wood	2352 NW 1st St
2770786	Miami-Dade	25.774497	-80.23515	Wood	110 NW 24th Ave
2770867	Miami-Dade	25.773289	-80.23466	Wood	2390 NW Flagler Terrace
2770872	Miami-Dade	25.773283	-80.23488	Wood	2390 NW Flagler Terrace
2771689	Miami-Dade	25.772765	-80.23612	Wood	26 NW 24th Ct
2771945	Miami-Dade	25.772046	-80.2336	Wood	2325 SW 1st St
2772035	Miami-Dade	25.77181	-80.233	Wood	30 SW 23rd Ave
2772043	Miami-Dade	25.771686	-80.23281	Concrete	2291 SW 1st St
2772062	Miami-Dade	25.77117	-80.233	Wood	188 SW 23rd Ave
2772129	Miami-Dade	25.770677	-80.23344	Wood	2330 SW 2nd St

ATT00480

Final ATT Pole Abandonment List.xlsx

2772137	Miami-Dade	25.77068	-80.23223	Wood	2270 SW 2nd St
2772142	Miami-Dade	25.770711	-80.23189	Wood	2248 SW 2nd St
2772144	Miami-Dade	25.77072	-80.23162	Wood	2238 SW 2nd St
2772148	Miami-Dade	25.770835	-80.23131	Wood	2201-2299 SW 2nd St
2775649	Broward	26.187478	-80.14884	Wood	281 NW 48th CT
2775654	Broward	26.186773	-80.14879	Wood	261 NW 48th St
2775656	Broward	26.186756	-80.1491	Wood	4801-4849 NW 3rd Ave
2775661	Broward	26.186046	-80.1488	Wood	281 NW 47th Ct
2775662	Broward	26.186035	-80.14909	Wood	4731 NW 3rd Ave
2775664	Broward	26.186107	-80.14658	Wood	31 NE 47th Ct
2775666	Broward	26.185814	-80.14659	Wood	31 NE 47th CT
2775670	Broward	26.185308	-80.14905	Wood	4701-4723 NW 3rd Ave
2775671	Broward	26.185305	-80.14939	Wood	349 NW 47th St
2775675	Broward	26.184574	-80.14905	Wood	4651-4699 NW 3rd Ave
2775680	Broward	26.183843	-80.14874	Wood	4600 NW 3rd Ave
2775681	Broward	26.183837	-80.14901	Wood	4601 NW 3rd Ave
2775686	Broward	26.183088	-80.14902	Wood	4561-4599 NW 3rd Ave
2775688	Broward	26.182355	-80.1487	Wood	4500 NW 3rd Ave
2775694	Broward	26.181922	-80.14851	Wood	222-298 NW 45th St
2775696	Broward	26.181936	-80.14823	Wood	222 NW 45th St
2775700	Broward	26.181956	-80.14761	Wood	2-222 NW 45th St
2777008	Miami-Dade	25.839493	-80.208	Concrete	650 NW 71st St
2779313	Broward	26.022735	-80.13663	Wood	Arthur St. and N. 15th Av
2782173	Broward	26.19615	-80.1381	Wood	NE 6th Ave
2783924	Broward	26.150572	-80.1803	Wood	1844-1898 NW 28th Ave
2791054	Broward	26.003314	-80.31617	Wood	12653-12799 SW 6th St
2801087	Miami-Dade	25.769802	-80.31813	Wood	7522 FL-968
2805817	Miami-Dade	25.810087	-80.22114	Wood	1455 NW 36th St
2806583	Broward	26.178925	-80.14725	Wood	4295 N Andrews Ave
2806584	Broward	26.178924	-80.14746	Wood	4201 N Andrews Ave
2806588	Broward	26.178913	-80.14776	Wood	163 NW 42nd St
2807975	Miami-Dade	25.822791	-80.21832	Wood	5150 NW 13th Ave
2808321	Miami-Dade	25.822128	-80.22676	Wood	1812 NW 51st Terrace
2811582	Miami-Dade	25.777286	-80.23245	Wood	2262 NW 4th Terrace
2811684	Miami-Dade	25.776227	-80.23152	Wood	2210 NW 4th St
2811716	Miami-Dade	25.774904	-80.23375	Wood	2326 NW 2nd St
2811771	Miami-Dade	25.774915	-80.23269	Wood	2290 NW 2nd St
2811819	Miami-Dade	25.774924	-80.23238	Wood	2254 NW 2nd St
2811826	Miami-Dade	25.774937	-80.23208	Wood	2244 NW 2nd St
2818633	Broward	26.21791	-80.28324	Concrete	NW 77th St
2819853	Broward	26.180694	-80.26772	Wood	4516-4536 N Pine Island Rd
2821774	Broward	26.173084	-80.14442	Wood	3660 NE 1st Ave
2824395	Broward	26.051891	-80.17219	Concrete	5656 W Lake Dr
2824399	Broward	26.052323	-80.1722	Concrete	5602 W Lake Dr
2824411	Broward	26.052875	-80.17221	Concrete	5556 W Lake Dr
2824415	Broward	26.053425	-80.17222	Concrete	5520 W Lake Dr
2824426	Broward	26.053868	-80.17223	Concrete	5468 W Lake Dr
2824472	Broward	26.055259	-80.16888	Wood	2101-2109 SW 54th St
2829525	Broward	26.151943	-80.12118	Wood	1801 NE 20 AV
2830714	Miami-Dade	25.768151	-80.23491	Wood	SW 24TH AVE
2830985	Miami-Dade	25.593546	-80.42958	Wood	18675-18999 SW 147th Ave
2830999	Miami-Dade	25.574114	-80.42936	Wood	20200 Naranja Rd

Final ATT Pole Abandonment List.xlsx

2831018	Broward	26.256183	-80.21268	Wood	2259 NW 65 AV
2831802	Broward	26.054932	-80.1504	Wood	121 NW 10 CT
2831803	Broward	26.052935	-80.14789	Wood	21 NW 6 AV
2831804	Broward	26.049975	-80.14774	Wood	SW 5 CT
2831806	Broward	26.055175	-80.14732	Wood	129 NW 6 AV
2831807	Broward	26.056133	-80.14632	Wood	205 NW 5 AV
2831825	Broward	26.053748	-80.14014	Wood	NE 1 ST
2833890	Broward	26.039963	-80.14633	Wood	SW 8 ST
2833892	Broward	26.036767	-80.14576	Wood	209 SW 12 ST
2836145	Miami-Dade	25.899367	-80.36935	Wood	13850 NW 105th Ave
2836674	Broward	26.204543	-80.13341	Wood	NE 62 CRT
2837307	Miami-Dade	25.858318	-80.18924	Wood	9036-9038 NE 4th Ave
2839095	Broward	26.271075	-80.14133	Wood	1360 NW 33RD ST
2839101	Miami-Dade	25.896715	-80.25559	Concrete	3400 NW 135th St
2840455	Miami-Dade	25.741725	-80.34569	Wood	SW 93 CT.
2840469	Miami-Dade	25.746803	-80.34777	Wood	SW 24 ST.
2845684	Broward	26.025417	-80.13966	Wood	N 16TH CT.
2847755	Broward	26.275058	-80.09494	Wood	3542-3598 NE 21st Ave
2850322	Broward	26.244828	-80.17334	Concrete	3652-3696 Coconut Creek Pkwy
2850355	Broward	26.243839	-80.17207	Wood	NW 39th Ave
2850356	Broward	26.243502	-80.17229	Wood	1134-1198 Coconut Creek Blvd
2850394	Broward	26.244924	-80.17049	Concrete	3340 Coconut Creek Pkwy
2850468	Broward	26.245811	-80.16511	Wood	Coconut Creek Pkwy
2850469	Broward	26.245445	-80.16503	Wood	Coconut Creek Pkwy
2850599	Broward	26.237655	-80.16582	Wood	651-699 Atlantic Blvd Exd
2850600	Broward	26.237153	-80.1658	Wood	601-649 Atlantic Blvd Exd
2851526	Broward	26.238617	-80.15902	Wood	2655 NW 7th St
2851531	Broward	26.238635	-80.15863	Wood	2638 NW 8th ST
2851532	Broward	26.238639	-80.15829	Wood	2632 NW 8th St
2851841	Miami-Dade	25.907954	-80.159348	Wood	2025 NE 143RD ST
2856489	Miami-Dade	25.897347	-80.2538	Wood	135 Sesame St
2863578	Broward	26.222863	-80.1386	Wood	590 ANDREWS AVE
2863579	Broward	26.22062	-80.13851	Wood	720 ANDREWS AVE
2863594	Broward	26.212278	-80.1319	Wood	1400 S DIXIE HWY E
2865177	Broward	26.273323	-80.10052	Wood	3390 NE 16th Terrace
2865178	Broward	26.273137	-80.10051	Wood	3380 NE 16th Terrace
2865198	Broward	26.272528	-80.10014	Wood	1671 NE 33rd St
2865199	Broward	26.272528	-80.09981	Wood	1671 NE 33rd St
2865477	Broward	26.273209	-80.09717	Wood	1941 NE 34th Ct
2866521	Broward	26.047807	-80.14569	Wood	224 SW 2 AV
2866523	Broward	26.046633	-80.14566	Wood	SW 3 ST
2866525	Broward	26.044157	-80.14559	Wood	SW 4 ST
2871586	Miami-Dade	25.576153	-80.34393	Wood	MAR;IN RD
2874884	Miami-Dade	25.698043	-80.28286	Wood	R/O 7900 SW 54TH CT
2878362	Broward	26.040473	-80.15026	Wood	726 PHIPPEN WAITERS RD
2881736	Miami-Dade	25.590987	-80.34769	Wood	5W 96 AVE
2884735	Broward	26.045707	-80.13649	Wood	SE 3RD PL
2884739	Broward	26.044713	-80.14475	Wood	SW 4TH ST
2885455	Miami-Dade	25.88964	-80.19051	Wood	NE 4th AVE
2885468	Miami-Dade	25.888303	-80.18869	Wood	123rd ST
2885469	Miami-Dade	25.88832	-80.18807	Concrete	NE 123rd ST
2885470	Miami-Dade	25.888357	-80.18769	Wood	NE 123rd ST

Final ATT Pole Abandonment List.xlsx

2885638	Miami-Dade	25.886577	-80.18654	Wood	NE 121ST ST
2888320	Miami-Dade	25.899088	-80.36434	Wood	13801-13811 NW 102nd Ave
2888912	Broward	26.037443	-80.11521	Wood	N OCEAN DR
2889877	Broward	26.281014	-80.10311	Wood	4110 NE 15th Ave
2890426	Broward	26.290103	-80.09801	Wood	1822-1830 NE 48th St
2890491	Broward	26.290132	-80.09611	Wood	1980 NE 48th St
2890502	Broward	26.290133	-80.09598	Wood	1980 NE 48th St
2890737	Broward	26.288393	-80.09919	Wood	4610 NE 18th Ave
2890755	Broward	26.288179	-80.09919	Wood	4600 NE 18th Ave
2890844	Broward	26.287754	-80.09919	Wood	4540 NE 18th Ave
2890866	Broward	26.287347	-80.09918	Wood	4520 NE 18th Ave
2891775	Miami-Dade	25.778783	-80.13676	Wood	JEFFERSON ST
2899498	Miami-Dade	25.8583	-80.1302	Wood	21 s shore dr
2902764	Miami-Dade	25.79717	-80.39266	Wood	NW 25TH ST
2913355	Broward	26.222724	-80.11744	Concrete	360 SE 5th Ct
2913521	Miami-Dade	25.93158	-80.28812	Wood	NW 53 CT
2917502	Miami-Dade	25.579522	-80.48451	Wood	18220 SW 200th St
2922752	Miami-Dade	25.839491	-80.19269	Wood	185-199 NE 70th St
2925515	Broward	26.275667	-80.27288	Concrete	3633 NW 110th Ave
2925517	Broward	26.276753	-80.27304	Concrete	3731 NW 110th Ave
2925522	Broward	26.278593	-80.27279	Wood	3871 NW 110th Ave
2925817	Broward	26.27881	-80.27975	Concrete	3900 NW 115th Ave
2926752	Miami-Dade	25.6086	-80.51237	Wood	C-111
2934770	Broward	26.206571	-80.12343	Wood	1741 NE 63rd Ct
2946741	Miami-Dade	25.90559	-80.32417	Wood	W. 28th AVE
2950027	Broward	26.260642	-80.29116	Wood	12405 Royal Palm Blvd
2952758	Miami-Dade	25.58674	-80.51144	Wood	19700 SW 192nd St
2952792	Miami-Dade	25.589189	-80.51083	Wood	18901-18951 SW 197th Ave
2952794	Miami-Dade	25.59044	-80.51082	Wood	19400-19498 SW 188th St
2952869	Miami-Dade	25.602299	-80.51094	Wood	17800 SW 197th Ave
2952941	Miami-Dade	25.608636	-80.51272	Wood	19754-19798 SW 168th St
2953149	Miami-Dade	25.608632	-80.51314	Wood	19800-19898 SW 168th St
2956749	Miami-Dade	25.581266	-80.5067	Wood	19801-19991 SW 194th Ave
2956828	Miami-Dade	25.586758	-80.50698	Wood	19376 SW 192nd St
2956856	Miami-Dade	25.58681	-80.50011	Wood	19000 SW 192nd St
2956871	Miami-Dade	25.586839	-80.49672	Wood	18700-18712 SW 192nd St
2956879	Miami-Dade	25.587019	-80.49671	Wood	18700-18712 SW 192nd St
2956889	Miami-Dade	25.586844	-80.49611	Wood	18700-18712 SW 192nd St
2956893	Miami-Dade	25.586849	-80.49549	Wood	18700-18712 SW 192nd St
2956898	Miami-Dade	25.586856	-80.49476	Wood	18700-18712 SW 192nd St
2956904	Miami-Dade	25.586864	-80.49376	Wood	18584-18698 SW 192nd St
2956918	Miami-Dade	25.586871	-80.48989	Wood	18200 SW 192nd St
2956930	Miami-Dade	25.586765	-80.48957	Wood	18200 SW 192nd St
2956996	Miami-Dade	25.586894	-80.48525	Wood	18100 SW 192nd St
2957011	Miami-Dade	25.5869	-80.48439	Wood	18000-18100 SW 192nd St
2957028	Miami-Dade	25.586905	-80.4835	Wood	17954-17998 SW 192nd St
2957043	Miami-Dade	25.586911	-80.48238	Wood	17954-17998 SW 192nd St
2957052	Miami-Dade	25.586924	-80.48007	Wood	17782-17898 SW 192nd St
2957058	Miami-Dade	25.586927	-80.47986	Concrete	17782-17898 SW 192nd St
2957066	Miami-Dade	25.586876	-80.47874	Wood	17700-17780 SW 192nd St
2960006	Broward	26.285814	-80.29285	Wood	12489 NW 44th St
2960159	Miami-Dade	25.77234	-80.20433	Wood	126 SW 6TH AVE, N of (N of LOC 52)

ATT00483

Final ATT Pole Abandonment List.xlsx

2960338	Miami-Dade	25.812183	-80.13182	Wood	F/O 3760 CHASE AVE
2973610	Miami-Dade	25.826562	-80.35123	Wood	NW 58TH ST
2973648	Miami-Dade	25.826126	-80.32889	Wood	NW 58TH ST
2991063	Miami-Dade	25.579595	-80.50409	Wood	19401-19479 SW 200th St
2991068	Miami-Dade	25.579597	-80.50484	Wood	19401-19479 SW 200th St
2991723	Broward	26.022142	-80.17153	Wood	R 1305 N 31ST
2999037	Miami-Dade	25.877177	-80.37159	Wood	10648-10672 NW 121st Way
2999141	Miami-Dade	25.884307	-80.38272	Concrete	11381 NW 122nd St
2999146	Miami-Dade	25.884298	-80.38494	Concrete	NW 115th Ave
3027100	Broward	26.024624	-80.35948	Concrete	1700 NW 160th Ave
3027209	Broward	26.016091	-80.35716	Concrete	400-1198 NW 160th Ave
3028952	Miami-Dade	25.76287	-80.37664	Wood	606 SW 112TH AVE
3039619	Miami-Dade	25.840154	-80.20224	Wood	
3042289	Broward	25.974842	-80.14713	Wood	101-119 SE 10th St
3042384	Broward	25.974906	-80.14448	Wood	301-401 SE 10th St
3042385	Broward	25.974907	-80.14407	Wood	401 SE 10th St
3043845	Miami-Dade	25.790115	-80.37101	Wood	1700-1738 NW 108th Ave
3043849	Broward	26.271864	-80.09983	Wood	1661 NE 32nd Pl
3047565	Broward	26.245712	-80.15065	Wood	2135-2241 NW 15th ST
3047578	Broward	26.245699	-80.14986	Wood	2027-2101 NW 15th ST
3047579	Broward	26.245681	-80.14948	Wood	1971-2025 NW 15th St
3047581	Broward	26.2457	-80.14847	Wood	1863-1899 NW 15th ST
3047583	Broward	26.245657	-80.1474	Wood	1500-1550 Dr B J McCormick Ave
3047592	Broward	26.245667	-80.14682	Wood	1502 NW 17th Ave
3047597	Broward	26.245769	-80.14347	Concrete	1541-1581 NW 15th ST
3047599	Broward	26.245738	-80.14594	Concrete	1685-1751 NW 15th ST
3047601	Broward	26.245734	-80.14492	Wood	1639-1683 NW 15th ST
3047603	Broward	26.245757	-80.14399	Wood	1583-1637 NW 15th ST
3047625	Broward	26.245854	-80.14193	Wood	1431-1463 NW 15th ST
3047626	Broward	26.245846	-80.14137	Wood	1400 NW 13th Ave
3057679	Broward	26.147813	-80.26467	Concrete	8551 W Sunrise Blvd
3058030	Broward	26.240015	-80.16585	Wood	936-958 Atlantic Blvd Exd
3058035	Broward	26.239896	-80.16585	Wood	927 NW 31st Ave
3058181	Miami-Dade	25.506173	-80.51957	Wood	20255 SW 280th St
3058190	Miami-Dade	25.505942	-80.51844	Wood	28101-28175 SW 202nd Ave
3058194	Miami-Dade	25.502816	-80.51824	Wood	28401 SW 202nd Ave
3058209	Miami-Dade	25.501522	-80.51813	Wood	28525 SW 202nd Ave
3058234	Miami-Dade	25.499865	-80.51817	Wood	28701 SW 202nd Ave
3058280	Miami-Dade	25.495109	-80.51806	Wood	19960 SW 292nd St
3064686	Broward	25.97048	-80.2954	Concrete	Ronald Reagan Turnpike
3066269	Broward	26.003429	-80.16309	Wood	900-910 S 28th Ave
3077556	Miami-Dade	25.78278	-80.3237	Wood	
3090078	Broward	26.210953	-80.12303	Wood	1500 S Cypress Rd
3090302	Broward	26.227119	-80.10107	Wood	401 23rd Ave
3201567	Miami-Dade	25.691528	-80.167519	Wood	UNK Ridgewood RD
3211150	Broward	26.03747	-80.13927	Wood	205 SE 11th Terrace
3211154	Broward	26.03746	-80.14003	Wood	205 SE 11th Terrace
3269981	Miami-Dade	25.830692	-80.3169	Wood	R/O 6323 NW 74 AVE
3269995	Miami-Dade	25.830653	-80.31532	Wood	R/O 6326 NW 74 AVE
3269996	Miami-Dade	25.830788	-80.31603	Wood	R/O 6333 NW 74 AVE
3316556	Broward	26.066134	-80.17437	Wood	2514-2598 SW 45th St
3316578	Broward	26.066165	-80.17261	Wood	2360 SW 45th St

ATT00484

Final ATT Pole Abandonment List.xlsx

3415914	Miami-Dade	25.73159	-80.31188	Wood	7236 42ND ST	
3483616	Miami-Dade	25.594282	-80.47625	Concrete	17394-17436 SW 184th St	
3496638	Broward	26.024826	-80.23345	Wood	7241 Taft St.	
3496737	Miami-Dade	25.629621	-80.36536	Wood	R/O 15000 SW 105th Ct	
3611000	Broward	26.066178	-80.17224	Wood	2340 SW 45th St	
3667850	Broward	26.288568	-80.16574	Wood	3140 Wiles Rd	
3667856	Broward	26.288652	-80.16444	Wood	2700 Wiles Rd	
479601	Palm Beach	-80.10783	26.804163	Wood	4604 SQUARE LAKE DR	
481111	Palm Beach	-80.06034	26.740586	Wood	821 29TH ST	
483158	Palm Beach	-80.06107	26.672296	Wood	S Lake Ave and Briggs St.	
483159	Palm Beach	-80.06072	26.669709	Wood		0
489818	Palm Beach	-80.05518	26.72993	Wood		0
493044	Palm Beach	-80.0549	26.734079	Wood		0
493045	Palm Beach	-80.05492	26.73358	Wood		0
521737	Palm Beach	-80.099998	26.80179471	Wood	8342 SUNSET DR	
523380	Brevard	-80.864509	28.644884	Wood	R/O 1724 ROBINHOOD AVE	
534692	Brevard	-80.62116	28.05418	Wood	c/o University Blvd & Babcock St	
551179	Palm Beach	-80.066921	26.677248	Wood	UNK MERRILL AVE	
557513	Palm Beach	-80.09891	26.93083	Wood	314 3RD ST	
559556	Palm Beach	-80.20807	26.916522	Wood	162ND PL N	
564175	Volusia	-81.07657	29.258603	Wood		0
564272	Palm Beach	-80.31946	26.765019	Wood	MANDARIN BLVD	
564564	Palm Beach	-80.07696	26.78153	Wood	1329 W 23RD ST	
565457	Palm Beach	-80.05668	26.733363	Wood	F/O 545 21TH ST	
565970	Palm Beach	-80.04083	26.725065	Wood	284 BRADLEY PL	
570032	Palm Beach	-80.07172	26.856447	Wood	2225 CARIB CIR	
570035	Palm Beach	-80.07137	26.865038	Wood	12830 PROSPERITY FARMS RD	
570053	Palm Beach	-80.07183	26.851002	Wood	11885 PROSPERITY FARMS RD	
576990	Brevard	-80.56996	28.08253	Wood	R/O 330 ORLANDO BLVD	
578455	Palm Beach	-80.111239	26.679136	Wood	106 N MILITARY TRL	
584048	Palm Beach	-80.06734	26.77562	Wood	A/F 971	
587087	Palm Beach	-80.09521	26.87665	Wood	N/O HOOD RD ALT A1A	
587573	Palm Beach	-80.25524	26.8979	Wood	8TH PL N/O 1PL 14370 CALOOSA BLVD	
592754	Palm Beach	-80.10887	26.708345	Wood	R/O 2170 MILITARY TRAIL	
594503	Volusia	-81.12026	29.143545	Wood	3500 HWY 92 W	
604173	Volusia	-81.03677	29.272333	Wood	R/O 74 CARDINAL DR	
606076	Columbia	-82.649	30.185462	Wood	824 SW POPLAR LN	
606085	Columbia	-82.65377	30.17325	Wood	R/O 1089 FAIRFAX CT	
607414	Columbia	-82.63638	30.194153	Wood	INT LEON ST HERNANDO ST	
607975	Palm Beach	-80.667152	26.681025	Wood	551 SE 1 ST	
608048	Palm Beach	-80.662064	26.683161	Wood	525 DR MARTIN LUTHER KING BLV	
609656	Palm Beach	-80.06025	26.497148	Wood	803 Chukker Rd	
611993	Palm Beach	-80.10305	26.69767	Wood	2028 EAGLE DR	
612003	Palm Beach	-80.101967	26.696142	Wood	825 ELM RD	
612828	St. Lucie	-80.255524	27.197518	Wood	UNK SE OCEAQN BLV & SW AKRON	
612833	St. Lucie	-80.253535	27.197494	Wood	UNK SE OCEAN BLV & SW CAMDEN	
629515	Brevard	-80.77774	28.499605	Wood	124 River Park Blvd	
681107	Palm Beach	-80.05226	26.68493	Wood	230 ARGYLE RD	
681490	Columbia	-82.63025	30.177092	Wood	520 S. E EVERGREEN DR	
691888	Brevard	-80.82653	28.614707	Wood	1960 GARDEN ST	
693398	Volusia	-81.03151	29.273415	Wood	720 A1A	
702995	Flagler	-81.221947	29.487002	Wood	29 Eagle Harbor Trl	

ATT00485

Final ATT Pole Abandonment List.xlsx

705770	St. Lucie	-80.30715	27.306675	Wood	1415 VILLAGE GREEN DR
705969	Brevard	-80.71388	28.324753	Wood	24 LIME AVE
710507	Indian River	-80.40167	27.769325	Wood	A1A & ORCHID ISLAND DR
710840	Palm Beach	-80.27261	26.68226	Wood	Southern Blvd
720298	Columbia	-82.62961	30.182135	Wood	555 PENNSYLVANIA ST
725279	Brevard	-80.63357	28.121653	Wood	NOBLE ST & SARNO RD
729881	Flagler	-81.27095	29.467818	Wood	809 5TH AVE
743763	Palm Beach	-80.08357	26.958877	Wood	SEAVIEW ROAD
749879	Palm Beach	-80.08371	26.66568	Wood	2723 NEW YORK ST
753323	Volusia	-81.028355	29.260742	Wood	UNK N. OLEANDER AVE.
753559	Brevard	-80.73961	28.355255	Wood	724 STONE ST
753562	Brevard	-80.73701	28.355217	Wood	607 KING ST
754783	Brevard	-80.67648	28.08835	Wood	578 ORANGE GROVE RD
765151	Flagler	-81.20775	29.584302	Wood	PALM HARBOR PKWY/CIMMARON
765180	Palm Beach	-80.05861	26.680472	Wood	AVENIDA ALEGRA & GA AVE
774721	Palm Beach	-80.05677	26.655467	Wood	415 FOREST HILL BLVD
778537	Indian River	-80.41235	27.600778	Wood	2534 2nd ST SW
790059	Columbia	-82.64262	30.218268	Wood	F/O NW QUINTEN ST
790421	Palm Beach	-80.10567	26.956658	Wood	19038 POINT DR
791930	Volusia	-81.03004	29.230092	Wood	141 2ND ST
801696	Putnam	-81.65382	29.646725	Wood	208 HUSSON AVE
802533	Seminole	-81.10066	28.756448	Wood	975 MEADE RD
802589	Seminole	-81.1084	28.736382	Wood	CEMETERY RD
802630	Seminole	-81.09158	28.82046	Wood	3875 E OSCEOLA RD
805183	Palm Beach	-80.112144	26.673171	Wood	300 S MILITARY TRL
806761	Putnam	-81.64788	29.654457	Wood	605 N 19TH ST
808398	Brevard	-80.81448	28.522211	Concrete	GRISSOM P & COLUMBIA BLVD
808400	Brevard	-80.8146	28.520959	Concrete	GRISSOM P & COLUMBIA BLVD
808401	Brevard	-80.8146	28.520434	Concrete	GRISSOM P & COLUMBIA BLVD
810018	Palm Beach	-80.0998	26.955212	Wood	304 RIVERSIDE DR
810253	Palm Beach	-80.11694	26.67364	Wood	SPRINGFIELD DR & GUN CLUB
810261	Palm Beach	-80.11396	26.676843	Wood	4616 CANAL DR
810263	Palm Beach	-80.12212	26.677048	Wood	5160 CANAL DR
810412	Putnam	-81.65764	29.625345	Wood	220 WESTOVER DR
810653	Palm Beach	-80.09695	26.938043	Wood	230 JUNO ST
814224	St. Lucie	-80.41	27.557223	Wood	8405 NORTH BLVD
818580	Brevard	-80.70226	28.377695	Wood	1195 N COURTENAY PKWY
826315	Palm Beach	-80.10972	26.666297	Wood	730 SATURN AVE
841791	Palm Beach	-80.13834	26.940838	Wood	676 4TH ST
841801	Palm Beach	-80.13946	26.940875	Wood	6839 4TH ST
841896	Palm Beach	-80.14213	26.948258	Wood	18458 LIMESTONE CRK DR
856410	Brevard	-80.85573	28.687027	Wood	3210 N US HWY 1
873948	Putnam	-81.63425	29.653143	Wood	616 N 7TH ST
880125	Brevard	-80.744397	28.353109	Wood	c/o S Varr Ave & Jackson St
887370	Seminole	-81.14332	28.648492	Wood	UNK CR419 & OLD CHULUOTA RD
892295	Palm Beach	-80.68591	26.687153	Wood	201 N ROYAL PALM DR
914266	St. Lucie	-80.30555	27.322975	Wood	152 MEDITERRANEAN BLVD
914268	St. Lucie	-80.3048	27.322968	Wood	162 MEDITERRANEAN BLVD
914269	St. Lucie	-80.30402	27.322965	Wood	172 MEDITERRANEAN BLVD
916877	St. Lucie	-80.33325	27.323775	Wood	RIVER PARK MARINA/PRIMA
917525	St. Lucie	-80.29822	27.335263	Wood	7100 GULLOTTI PLACE
920251	Brevard	-80.726653	28.355018	Concrete	r/o 440 BREVARD CT

ATT00486

Final ATT Pole Abandonment List.xlsx

920253	Brevard	-80.72677	28.355535	Concrete	r/o 410 BREVARD CT	
920260	Brevard	-80.7362712	28.3548465	Wood	495 Stone St	
920323	Brevard	-80.7398722	28.3575775	Wood	815 PEACHTREE ST	
933658	Seminole	-81.129996	28.635922	Wood	UNK CR419	
952968	Putnam	-81.63978	29.644344	Wood	419 S 10 ST	
964484	Brevard	-80.84527	28.66536	Wood	SR 46 AND US 1	
964556	Brevard	-80.84256	28.67091	Wood	2640 MYRTLE AV	
976876	Brevard	-80.83532	28.636123	Wood	1435 OLD DIXIE HWY	
981729	Brevard	-80.6348	28.071415	Wood	Edgewood Dr & Lee Ave	
1003157	Putnam	-81.61121	29.686432	Wood	171 PINE TREE RD	
1003329	Putnam	-81.60661	29.64193	Wood	136 WALTON RD	
1003341	Putnam	-81.61165	29.645397	Wood	117 SUNSET POINT RD	
1007598	St. Lucie	-80.32917	27.308547	Wood	768 FALLON DR	
1015387	Martin	-80.2215	27.23828	Wood	2750 NE INDIAN RIVER DR	
1022101	St. Lucie	-80.31617	27.320723	Wood	45 MEDITERRANEAN BLVD	
1034154	Brevard	-80.59491	28.163423	Wood	R/O S MARCO WAY 285	
1034322	Brevard	-80.65891	28.092687	Wood	2020 Commerce Dr	
1034799	Palm Beach	-80.66749	26.681618	Wood	524 SE 1 ST	
1034800	Palm Beach	-80.66756	26.681505	Wood	530 SE 1 ST	
1035117	Palm Beach	-80.16447	26.617607	Wood	7475 LAKE WORTH RD	
1036153	Palm Beach	-80.67856	26.68625	Wood		0
1036163	Palm Beach	-80.67751	26.682628	Wood		0
1036165	Palm Beach	-80.67696	26.682605	Wood		0
1036169	Palm Beach	-80.6805	26.683807	Wood		0
1036188	Palm Beach	-80.67383	26.684985	Wood		0
1039420	St. Johns	-81.32746	29.655957	Wood	USE GPS LOCATION	
1040307	Palm Beach	-80.1821	26.660647	Wood		0
1046538	Volusia	-80.97276	29.11294	Wood		0
1047796	St. Lucie	-80.31212	27.312307	Wood		0
1048205	Volusia	-81.075751	29.231356	Wood	UNK UNK	
1048799	St. Lucie	-80.33797	27.35739	Wood		0
1049117	Palm Beach	-80.1156	26.680318	Wood	190 F POST RD	
1049119	Palm Beach	-80.114	26.681447	Wood		0
1049211	Palm Beach	-80.12423	26.682925	Wood		0
1049259	Palm Beach	-80.07988	26.94239	Wood		0
1049300	Palm Beach	-80.05488	26.870958	Wood		0
1049313	Palm Beach	-80.05025	26.870578	Wood		0
1049329	Palm Beach	-80.05443	26.88103	Wood		0
1050037	Putnam	-82.02176	29.593108	Wood	GREER LN	
1050547	Palm Beach	-80.67308	26.682335	Wood		0
1050549	Palm Beach	-80.67113	26.683305	Wood		0
1050698	Palm Beach	-80.68277	26.680123	Wood		0
1051330	Palm Beach	-80.07077	26.749593	Wood		0
1051347	Palm Beach	-80.06982	26.740753	Wood		0
1051349	Palm Beach	-80.0696	26.740102	Concrete		0
1051350	St. Lucie	-80.38707	27.20714	Wood		0
1051353	Palm Beach	-80.06884	26.738625	Concrete		0
1052866	Palm Beach	-80.09176	26.828291	Wood		0
1054622	Palm Beach	-80.0676	26.783795	Concrete	2617 OLD DIXIE HWY	
1054624	Palm Beach	-80.06748	26.783494	Concrete	26TH ST	
1055082	St. Lucie	-80.47323	27.350752	Wood	6099 SHINN Rd	
1055476	Martin	-80.26755	27.16839	Wood	1051 30 ST	

Final ATT Pole Abandonment List.xlsx

1055890	Indian River	-80.52206	27.745395	Wood		0
1056541	Palm Beach	-80.72038	26.66364	Wood		0
1056881	Palm Beach	-80.71427	26.66389	Wood		0
1057198	Brevard	-80.840328	28.633667	Wood	2905 HOBBS PL	
1057272	Brevard	-80.83586	28.63779	Wood	1525 OLD DIXIE HWY	
1057276	Brevard	-80.83593	28.637965	Wood	1535 OLD DIXIE HWY	
1057852	Palm Beach	-80.07073	26.777674	Wood	AUSTRALIAN AVE	
1057856	Palm Beach	-80.06777	26.778605	Wood		0
1057861	Palm Beach	-80.06752	26.77556	Wood		0
1058130	Indian River	-80.371	27.580332	Wood		0
1058131	Indian River	-80.36975	27.580318	Wood		0
1058481	Palm Beach	-80.63106	26.861829	Wood		0
1058493	Palm Beach	-80.63305	26.861144	Wood		0
1058494	Palm Beach	-80.6336	26.860425	Wood		0
1058496	Palm Beach	-80.63534	26.857929	Wood		0
1058497	Palm Beach	-80.63578	26.857323	Wood		0
1058498	Palm Beach	-80.6362	26.856785	Wood		0
1058506	Palm Beach	-80.63787	26.853227	Wood		0
1058522	Palm Beach	-80.64024	26.849811	Wood		0
1058526	Palm Beach	-80.64083	26.848924	Wood		0
1059359	Putnam	-81.96937	29.615555	Wood	181 MORRIS LAKE DR	
1059362	Putnam	-81.97836	29.599203	Wood	A/F 213 LAKE LYON RD	
1059929	Palm Beach	-80.06248	26.764691	Wood		0
1059931	Palm Beach	-80.06239	26.76536	Wood		0
1059936	Palm Beach	-80.06238	26.76603	Wood	600 3RD ST	
1059943	Palm Beach	-80.06234	26.767316	Wood	600 5TH ST	
1059944	Palm Beach	-80.06231	26.767695	Wood	AVENUE G	
1061582	St. Lucie	-80.30862	27.323	Wood		0
1061707	Martin	-80.27281	27.164163	Wood		0
1069694	Palm Beach	-80.14694	26.63175	Wood		0
1071785	Palm Beach	-80.66728	26.723977	Wood		0
1071787	Palm Beach	-80.6665	26.723997	Wood		0
1071788	Palm Beach	-80.66615	26.723997	Wood		0
1072578	Palm Beach	-80.6668	26.689038	Wood		0
1073918	Brevard	-80.70619	28.389163	Wood	285 Hickory Ave	
1078086	Palm Beach	-80.090985	26.964747	Wood	UNK UNK	
1078088	Palm Beach	-80.091487	26.965882	Concrete	UNK UNK	
1078142	Palm Beach	-80.09519	26.958833	Wood	UNK UNK	
1078150	Palm Beach	-80.09784	26.959362	Wood	UNK UNK	
1078172	Palm Beach	-80.094481	26.959665	Wood	UNK UNK	
1078173	Palm Beach	-80.094675	26.959666	Wood	UNK UNK	
1078178	Palm Beach	-80.09536	26.959703	Wood	UNK UNK	
1078179	Palm Beach	-80.09517	26.959664	Wood	UNK UNK	
1078186	Palm Beach	-80.095185	26.96049	Wood	UNK UNK	
1078189	Palm Beach	-80.095154	26.961178	Wood	UNK UNK	
1078192	Palm Beach	-80.095195	26.961898	Wood	UNK UNK	
1078196	Palm Beach	-80.095212	26.963311	Wood	UNK UNK	
1098706	Volusia	-81.05605	29.164048	Wood		0
1099385	Putnam	-81.99491	29.588701	Wood	ON C.R. 20A (USE GPS LOCATION)	
1099853	Indian River	-80.53435	27.746142	Wood		0
1099855	Indian River	-80.53742	27.753675	Wood		0
1100272	Palm Beach	-80.056724	26.774065	Wood	UNK UNK	

ATT00488

Final ATT Pole Abandonment List.xlsx

1100287	Palm Beach	-80.056776	26.773175	Wood	UNK UNK	
1100294	Palm Beach	-80.056817	26.77302	Wood	UNK UNK	
1100527	Palm Beach	-80.0926796	26.82846234	Wood	10350 Riverside Dr	
1100536	Palm Beach	-80.09295	26.828685	Wood	10385 Riverside Dr	
1105021	Volusia	-80.97533	29.11001	Wood		0
1105113	Palm Beach	-80.086045	26.672247	Wood	UNK UNK	
1105387	Palm Beach	-80.067909	26.759828	Wood	UNK UNK	
1105391	Palm Beach	-80.067846	26.76029	Wood	UNK UNK	
1105405	Palm Beach	-80.06613	26.753058	Wood	UNK UNK	
1105408	Palm Beach	-80.065546	26.753054	Concrete	UNK UNK	
1110428	Palm Beach	-80.062204	26.773579	Wood	UNK UNK	
1110429	Palm Beach	-80.061788	26.773569	Wood	UNK UNK	
1110444	Palm Beach	-80.060771	26.773266	Wood	UNK UNK	
1110445	Palm Beach	-80.060162	26.773152	Wood	UNK UNK	
1110569	Palm Beach	-80.056753	26.773704	Wood	UNK UNK	
1110841	Martin	-80.60721	26.986217	Wood		0
1114318	Palm Beach	-80.29355	26.811862	Wood	Northlake Blvd	
1118400	Palm Beach	-80.52149	26.780652	Wood		0
1118402	Palm Beach	-80.52054	26.779947	Wood		0
1118404	Palm Beach	-80.51863	26.778522	Wood		0
1119485	Brevard	-80.65458	28.057983	Concrete	1p w/o Hollywood Blvd on Wingate Blv	
1120067	Brevard	-80.63706	28.068563	Wood	r/o 2623 Dairy Rd	
1120072	Brevard	-80.64076	28.067902	Wood		0
1126028	Palm Beach	-80.07803	26.530663	Wood		0
1127853	Palm Beach	-80.20467	26.632705	Wood		0
1127855	Palm Beach	-80.20472	26.631537	Wood		0
1127987	Palm Beach	-80.13061	26.68026	Wood		0
1128018	Palm Beach	-80.13887	26.691985	Wood		0
1131501	Brevard	-80.86629	28.732657	Wood	c/o US Hwy 1 & Aurantia Rd	
1131515	Brevard	-80.86678	28.711218	Wood	R/O 3900 Grantline Rd	
1131961	Palm Beach	-80.69445	26.795153	Wood		0
1131979	Palm Beach	-80.69359	26.80477	Wood		0
1132005	Palm Beach	-80.66947	26.82055	Wood		0
1132006	Palm Beach	-80.66948	26.821068	Wood		0
1132026	Palm Beach	-80.66236	26.823818	Wood		0
1132036	Palm Beach	-80.66288	26.823813	Wood		0
1133584	Brevard	-80.8671	28.788508	Wood	5p s/o County Line Rd on Dixie Way	
1133618	Brevard	-80.8673	28.73239	Wood	1p w/o US Hwy 1 on Aurantia Rd	
1133940	Palm Beach	-80.16063	26.677113	Wood		0
1133947	Palm Beach	-80.16209	26.677113	Wood		0
1133949	Palm Beach	-80.16364	26.677055	Wood		0
1134011	Palm Beach	-80.12972	26.683462	Wood		0
1134135	Palm Beach	-80.07939	26.673178	Wood		0
1134466	Columbia	-82.50219	30.195303	Wood		0
1134507	Brevard	-80.87444	28.766288	Wood	5995 Palm St	
1135486	Volusia	-80.85738	28.895703	Wood		0
1139306	Brevard	-80.87687	28.76483	Wood	5939 US 1	
1139308	Brevard	-80.87353	28.759597	Wood	5710 Stamford St	
1139313	Brevard	-80.8689	28.742482	Wood	5145 US Hwy 1	
1145734	Brevard	-80.8503	28.702065	Wood	3760 Kirn Ct	
1145748	Brevard	-80.87132	28.713908	Wood	R/O 4060 Fairfax Dr	
1145750	Brevard	-80.87241	28.713737	Wood	R/O 4127 Arlington Ave	

Final ATT Pole Abandonment List.xlsx

1145759	Brevard	-80.86669	28.712838	Wood	R/O 3900 Grantline Rd	
1145768	Brevard	-80.87331	28.71358	Wood	R/O 4142 Fairfax Dr	
1145774	Brevard	-80.8697	28.709295	Wood	R/O 4105 Cushman Dr	
1146632	Brevard	-80.86899	28.743162	Wood	5145 US Hwy 1	
1146638	Brevard	-80.86309	28.717905	Wood	2p N/O Orlando Ave on US HWY 1	
1146639	Brevard	-80.86071	28.705178	Wood	3861 US HWY 1	
1150324	Brevard	-80.88974	28.641915	Wood	1645 Arch Rd	
1150497	Columbia	-82.60809	30.182773	Wood		0
1158783	Palm Beach	-80.67111	26.68359	Wood		0
1159819	Indian River	-80.46312	27.777837	Wood		0
1159839	Indian River	-80.4623	27.732438	Wood		0
1164476	Brevard	-80.89613	28.714282	Wood	4780 Harrison Rd	
1164480	Palm Beach	-80.80501	26.69088	Wood	40 MUTT THOMAS RD	
1170162	Brevard	-80.87307	28.761608	Wood	5795 Palm St	
1170172	Brevard	-80.87648	28.732438	Wood	4070 Palm Ave	
1170724	Brevard	-80.787793	28.375384	Wood	A/F PINE TREE PL ON COX RD	
1176142	Volusia	-81.06929	29.0094	Wood		0
1178451	St. Johns	-81.32725	29.884893	Wood	A/F 38 SOUTH DIXIE HWY	
1178483	St. Johns	-81.32739	29.886223	Wood	13 SOUTH DIXIE HWY	
1178590	St. Johns	-81.33235	29.889989	Wood	3 S WHITNEY ST	
1178604	St. Johns	-81.32462	29.88999	Wood	205 S PONCE DE LEONE BLVD	
1179054	Palm Beach	-80.22464	26.604617	Wood		0
1179072	Palm Beach	-80.21931	26.602842	Wood		0
1181539	Volusia	-81.19721	28.850542	Wood		0
1182148	Brevard	-80.67444	28.23336	Wood	A/F 6450 US HWY 1	
1182484	Palm Beach	-80.06973	26.771075	Wood		0
1182486	Palm Beach	-80.07053	26.771111	Wood	1144 W 10th St	
1186744	Brevard	-80.7883	28.38823	Wood		0
1186753	Brevard	-80.79309	28.3882	Wood		0
1192843	Flagler	-81.224122	29.559097	Wood	UNK UNK	
1192883	Flagler	-81.226805	29.556603	Wood	UNK UNK	
1195554	Palm Beach	-80.67014	26.689142	Wood		0
1196014	Volusia	-81.07424	29.359653	Wood		0
1196064	Volusia	-81.06723	29.340122	Wood		0
1196251	Volusia	-81.07148	29.352858	Wood		0
1196596	Volusia	-81.07286	29.24778	Wood		0
1196756	Volusia	-81.06992	29.249042	Wood		0
1196949	Volusia	-81.06573	29.242915	Wood		0
1199137	Palm Beach	-80.5493	26.801673	Wood		0
1202302	St. Lucie	-80.46238	27.455413	Wood	601 DUSK WAY	
1203914	Brevard	-80.80566	28.357552	Wood	5150 LAKE POINSETT RD.	
1206173	Palm Beach	-80.05915	26.520421	Wood	SE 4th ST	
1219225	Palm Beach	-80.65867	26.824812	Wood	156 N FLAME AVE	
1219230	Palm Beach	-80.65635	26.829297	Wood	1020 E MAIN ST	
1219244	Palm Beach	-80.62834	26.86323	Wood	36920 2ND ST	
1219249	Palm Beach	-80.62933	26.866	Wood	12790 STATE HWY 441	
1221292	Brevard	-80.63544	28.092529	Wood	NASA BLVD	
1221492	Volusia	-80.9294	28.98428	Wood	129 W Park Ave	
1221577	Volusia	-80.91623	28.988471	Wood	520 W Park Ave	
1221705	Volusia	-80.91455	28.983795	Wood	413 Mango Tree Dr	
1223127	Putnam	-81.64217	29.651416	Wood	MADISON ST	
1223187	Putnam	-81.63047	29.648823	Wood	MAIN ST	

ATT00490

Final ATT Pole Abandonment List.xlsx

1229568	Palm Beach	-80.51771	26.777777	Wood	12192 US 98
1261543	Palm Beach	-80.040334	26.56944	Concrete	1140 S OCEAN BLVD
1261544	Palm Beach	-80.040072	26.571343	Concrete	1040 S OCEAN BLVD
1261545	Palm Beach	-80.039481	26.576639	Concrete	840 S OCEAN BLVD
1272894	Volusia	-81.07884	29.256515	Wood	1915 WOODCREST DR
1277703	Brevard	-80.86739	28.716443	Wood	R/O 3915 STERLING AVE
1277739	Brevard	-80.62265	27.978128	Wood	6786 BABCOCK ST
1278081	St. Lucie	-80.46451	27.438395	Wood	1216 PULITZER RD
1278104	Brevard	-80.6523	28.130533	Wood	1445 LIME DR
1278493	Volusia	-80.99455	29.11074	Wood	1219 VAGABOND DR
1290223	Brevard	-80.67099	28.035245	Wood	152 DONNA RD
1290401	Brevard	-80.67396	28.141867	Wood	3050 VENTURE LN
1290706	Brevard	-80.6838	28.121838	Wood	3379 SARNO RD
1290733	Volusia	-81.07547	29.244095	Wood	1552 CULVERHOUSE DR
1293666	Palm Beach	-80.13058	26.681058	Wood	5639 GUAVA AVE
1295899	Volusia	-80.90922	28.969362	Wood	1803 ORANGE TREE DR
1295953	Volusia	-80.91653	28.965411	Wood	1824 WILLOW OAK DR
1300370	Indian River	-80.40602	27.577213	Wood	1446 20TH CT
1300372	Indian River	-80.40601	27.576676	Wood	1466 20TH CT
1300375	Indian River	-80.40606	27.578783	Wood	1350 20TH CT
1300376	Indian River	-80.40607	27.579197	Wood	1320 20TH CT
1300380	Indian River	-80.40605	27.580584	Wood	1265 19TH AVE SW
1300667	St. Lucie	-80.526	27.462617	Wood	SCHUMAN RD & CASALINO RD
1307971	St. Lucie	-80.36366	27.315142	Wood	534 SW VIOLET AV
1310798	Volusia	-81.03088	29.134851	Wood	S CLYDE MORRIS BLVD
1315983	Volusia	-81.08945	29.388547	Wood	HIGHBRIDGE RD & JOHN ANDE
1315998	Volusia	-81.08777	29.383707	Wood	3666 JOHN ANDERSON DR
1317687	Brevard	-80.85307	28.665756	Wood	3p n/o W Main St on Mimssub Rd
1320307	Brevard	-80.68961	28.134869	Wood	a/f Anson Rd & AURORA RD
1320357	Brevard	-80.70457	28.133176	Wood	1640 HARLOCK RD
1320359	Brevard	-80.70446	28.134041	Wood	1670 HARLOCK RD
1320360	Brevard	-80.70448	28.134618	Wood	1725 HARLOCK RD
1320373	Brevard	-80.70467	28.138717	Wood	1960 HARLOCK RD
1320468	Brevard	-80.70387	28.165896	Wood	3635 HARLOCK RD
1320475	Brevard	-80.70387	28.168492	Wood	HARLOCK RD & THOMAS PL
1321764	Palm Beach	-80.07983	26.812365	Wood	9281 Old Dixie Hwy
1321767	Palm Beach	-80.07951	26.811198	Wood	2861 Croton Ln
1321873	Palm Beach	-80.07679	26.805394	Wood	1375 Old Dixie Hwy
1323890	Brevard	-80.60455	28.387543	Wood	R/O 121 Monroe AVE.
1327780	Palm Beach	-80.682518	26.696718	Wood	1500 NW AVENUE L
1327797	Palm Beach	-80.67749	26.696721	Wood	NW AVENUE L
1330823	St. Lucie	-80.3894	27.521493	Wood	6436 INDRIO RD
1331859	Brevard	-80.86038	28.629751	Wood	1065 N CARPENTER RD
1331869	Brevard	-80.86031	28.626716	Wood	885 N CARPENTER RD
1331872	Brevard	-80.86034	28.626131	Wood	825 N CARPENTER RD
1331910	Brevard	-80.865	28.64717	Wood	1825 N CARPENTER RD
1333991	St. Lucie	-80.39808	27.511802	Wood	3904 KINGS HWY
1337933	Palm Beach	-80.24693	26.696658	Wood	13TH PL
1343103	Putnam	-81.67005	29.656195	Wood	2 POLES S OF 510 N SR 19
1343696	St. Johns	-81.57765	29.97619	Wood	6429 JACK WRIGHT ISLAND RD
1344242	Volusia	-81.0743	29.352703	Wood	43 BRIGGS DR
1345324	Palm Beach	-80.09443	26.940922	Wood	

0

ATT00491

Final ATT Pole Abandonment List.xlsx

1345346	Palm Beach	-80.09449	26.93924	Wood	0
1345347	Palm Beach	-80.09445	26.938849	Wood	0
1345352	Palm Beach	-80.09451	26.937658	Wood	0
1345354	Palm Beach	-80.09455	26.937214	Wood	0
1345357	Palm Beach	-80.09454	26.93693	Wood	0
1345358	Palm Beach	-80.09455	26.936353	Wood	0
1345359	Palm Beach	-80.09454	26.936285	Wood	0
1345373	Palm Beach	-80.10106	26.940963	Wood	0
1345451	Palm Beach	-80.09331	26.952922	Wood	KINGSLEY RD
1345462	Palm Beach	-80.09324	26.954128	Wood	KINGSLEY RD
1346363	Palm Beach	-80.1069	26.94075	Wood	721 NORTHVIEW DR
1346366	Palm Beach	-80.10614	26.940715	Wood	709 NORTHVIEW DR
1346368	Palm Beach	-80.10569	26.940717	Wood	701 NORTHVIEW DR
1346369	Palm Beach	-80.10514	26.940648	Wood	4719 NORTHVIEW DR
1346379	Palm Beach	-80.10755	26.937966	Wood	403 DALY DR
1346386	Palm Beach	-80.10399	26.93784	Wood	402 PHILADELPHIA DR
1346676	Palm Beach	-80.09464	26.942346	Wood	TOWN HALL AVE
1346686	Palm Beach	-80.09456	26.944696	Wood	KILLANE DR & LOXAHATCHEE
1346688	Palm Beach	-80.09359	26.944005	Wood	PARK ST & LANDS END WAY
1348427	Brevard	-80.60881	28.350622	Concrete	3435 N ATLANTIC AVE
1353796	Putnam	-81.57303	29.600832	Wood	206 FERN ST
1355515	Volusia	-81.06968	29.343288	Wood	48 OCEAN CREST DR
1356749	Brevard	-80.75962	28.090322	Wood	US HWY 192
1356780	Brevard	-80.81228	28.091887	Wood	US HWY 192
1356798	Brevard	-80.81032	28.079337	Wood	8055 US HWY 192
1356933	Volusia	-80.902735	28.982892	Wood	103 LOUISA DR
1357818	Putnam	-81.58164	29.59975	Wood	114 KYTE RD
1358457	Columbia	-82.79023	30.202583	Wood	9892 HWY 90
1359061	Indian River	-80.41076	27.619455	Wood	955 24TH AV
1359070	Indian River	-80.41624	27.609435	Wood	425 28TH AV
1360942	Palm Beach	-80.24803	26.696655	Wood	12813 13 ST
1360982	Indian River	-80.40283	27.61814	Wood	916 18TH AV
1360983	Indian River	-80.40279	27.617702	Wood	866 18TH AV
1360985	Indian River	-80.40415	27.622553	Wood	1691 11TH PL
1360986	Indian River	-80.40367	27.622565	Wood	1671 11TH PL
1360987	Indian River	-80.4031	27.622537	Wood	1651 11TH PL
1360993	Indian River	-80.40583	27.62211	Wood	20TH AV & 11TH ST
1360994	Indian River	-80.40696	27.623635	Wood	2036 12TH ST
1361004	Indian River	-80.40783	27.620825	Wood	1026 22ND AV
1364071	Brevard	-80.69533	28.128835	Wood	4301 PINE WOOD DR
1365057	Indian River	-80.48964	27.638062	Wood	1965 79TH AV
1366771	St. Johns	-81.28727	29.665042	Wood	10010 US 1
1367439	Flagler	-81.19043	29.419393	Wood	315 CR 330
1369286	Volusia	-81.12897	29.254288	Wood	N TYMBER CREEK RD
1369301	Palm Beach	-80.06239	26.861398	Wood	1912 ARDLEY RD
1369322	Flagler	-81.30613	29.502917	Wood	2795 CR 13
1374413	Putnam	-81.66262	29.653731	Wood	N PALM AVE
1374417	Putnam	-81.66239	29.652589	Wood	C/O N PALM AVE & BILL DING AVE
1374427	Putnam	-81.6627	29.652577	Wood	C/O N PALM AVE & WEAVER RD
1374485	Putnam	-81.66854	29.648419	Wood	ST JOHNS AVE
1376860	Brevard	-80.69143	28.06032	Wood	2931 CAVEL ST
1389826	Palm Beach	-80.08059	26.450735	Wood	646 SW 7TH ST

Final ATT Pole Abandonment List.xlsx

1390423	Indian River	-80.47982	27.625855	Wood	74 AV
1390495	Brevard	-80.81564	28.564833	Wood	1205 THOREAU ST
1392941	Indian River	-80.42111	27.624025	Wood	3436 12TH ST
1392943	Indian River	-80.42307	27.624452	Wood	1236 37TH AV
1392956	Indian River	-80.41406	27.614075	Wood	665 27TH AV
1392957	Indian River	-80.41542	27.612648	Wood	2795 6TH ST
1392963	Indian River	-80.43663	27.62091	Wood	4910 10TH ST
1392967	Indian River	-80.43803	27.620353	Wood	4950 10TH ST
1392970	Indian River	-80.43762	27.623373	Wood	4925 12TH ST
1392975	Indian River	-80.41544	27.609977	Wood	456 27TH DR
1392978	Indian River	-80.41536	27.612072	Wood	2795 6TH ST
1393199	Palm Beach	-80.32198	26.747057	Wood	17578 46 PL N
1393405	Brevard	-80.81302	28.564808	Wood	r/o 930 Rozen Ave
1397598	Volusia	-81.12777	29.266853	Wood	1929 LINVILLE RD
1397603	Volusia	-81.12719	29.268342	Wood	1906 HENDERSON RD
1397607	Volusia	-81.12735	29.270908	Wood	1905 DIMMERS RD
1398431	Brevard	-80.68409	28.074268	Wood	2230 WILCOX ST
1398458	Brevard	-80.67549	28.065338	Wood	721 LA VETA DR
1401450	Brevard	-80.74774	28.08284	Wood	SR 192
1403082	St. Johns	-81.25737	29.779497	Wood	6225 OCEAN SHORE BLVD
1410773	Brevard	-80.61042	28.302534	Wood	885 S BREVARD AVE
1421174	Palm Beach	-80.14732	26.681	Wood	6513 WALLIS RD
1422461	Putnam	-81.52413	29.624938	Wood	703 YELVINGTON RD.
1425459	Palm Beach	-80.06286	26.543595	Wood	260 NE 16 CT
1425808	Martin	-80.13911	27.04643	Wood	8536 MAY TERR
1425809	Martin	-80.1397	27.046435	Wood	8516 MAY TERR
1425810	Martin	-80.14098	27.046435	Wood	8416 MAY TERR
1425814	Martin	-80.14042	27.045222	Wood	8432 SE DUNCAN ST
1425822	Martin	-80.13913	27.045232	Wood	8552 SE DUNCAN ST
1425828	Martin	-80.12826	27.044755	Wood	12754 SE HOBE HILLS DR
1425835	Martin	-80.14938	27.037953	Wood	13608 SE FLORA AV
1426872	Palm Beach	-80.73223	26.680271	Wood	NW 2ND ST
1426873	Palm Beach	-80.71819	26.667783	Wood	NW 2ND ST
1428110	Volusia	-81.12968	29.273973	Wood	Airport Rd
1430705	Brevard	-80.71685	28.147819	Wood	2630 CLYDESDALE BLVD
1433185	Brevard	-80.80892	28.559463	Wood	705 CLEVELAND ST
1433565	Brevard	-80.80575	28.563758	Wood	4270 OSCEOLA RD
1434799	Brevard	-80.84564	28.557205	Wood	CALLE CORTO
1435068	Brevard	-80.83576	28.5634	Wood	2645 DRIFTWOOD DR
1435078	Brevard	-80.83876	28.5636	Wood	4290 GROVEWOOD LN
1435145	Brevard	-80.83968	28.566897	Wood	2930 MULBERRY DR
1435157	Brevard	-80.8268	28.554687	Wood	4835 WORTH AV
1435168	Brevard	-80.83073	28.554073	Wood	4840 WALTON AV
1437475	Palm Beach	-80.05754	26.53477	Wood	ST HWY 5
1437477	Palm Beach	-80.05734	26.534775	Wood	ST HWY 5
1437708	Brevard	-80.82644	28.554342	Wood	4855 WORTH AV
1437718	Brevard	-80.83075	28.55447	Wood	4820 WALTON AVE
1438364	Brevard	-80.80681	28.563312	Wood	r/o 4290 ALPINE LN
1438370	Brevard	-80.80784	28.561068	Wood	4445 ABBOT AV
1438371	Brevard	-80.80778	28.561883	Wood	4395 ABBOT AV
1438376	Brevard	-80.80457	28.558848	Wood	350 WILLOW ST
1438377	Brevard	-80.8051	28.559538	Wood	4480 ELLIS CIR

ATT00493

Final ATT Pole Abandonment List.xlsx

1438388	Brevard	-80.80122	28.578482	Wood	130 SEMINOLE AV
1438396	Brevard	-80.80084	28.576925	Wood	123 BERMUDA ST
1438632	Brevard	-80.80186	28.58417	Wood	2700 US1
1439577	Indian River	-80.40184	27.592651	Wood	20TH AVE SW
1439584	Indian River	-80.40184	27.591444	Wood	20TH AVE SW
1439605	Indian River	-80.40604	27.594898	Wood	2175 21ST CT SW
1439609	Indian River	-80.40604	27.595438	Wood	440 21ST CT SW
1439613	Indian River	-80.40603	27.595999	Wood	420 21ST CT SW
1439614	Indian River	-80.40603	27.59655	Wood	380 21ST CT SW
1439616	Indian River	-80.40603	27.5971	Wood	350 21ST CT SW
1439618	Indian River	-80.40602	27.597643	Wood	330 21ST CT SW
1439718	Brevard	-80.70069	28.179122	Wood	4406 TURTLE MOUND RD
1439722	Brevard	-80.70089	28.168668	Wood	4344 COUNTRY RD
1439724	Brevard	-80.70174	28.169722	Wood	4344 COUNTRY RD
1439769	Brevard	-80.69939	28.13199	Wood	1560 JOHN RODES BLV
1441299	Palm Beach	-80.14457	26.695945	Wood	1221 FERNLEA DR
1441302	Palm Beach	-80.14457	26.695054	Wood	1191 FERNLEA DR
1441405	Brevard	-80.80398	28.587635	Wood	145 JACKSON ST
1441575	Martin	-80.13706	27.045193	Wood	8682 SE DUNCAN ST
1442669	Volusia	-81.12934	29.271285	Wood	267 North Tymber Creek Road
1442684	Volusia	-81.12931	29.270498	Wood	251 North Tymber Creek Road
1444111	Martin	-80.12858	27.044722	Wood	12754 SE HOBE HILLS DR
1451539	Brevard	-80.69347	27.919433	Wood	a/f Kimberly Rd & MADDEN AVE
1453076	Brevard	-80.80216	28.572475	Wood	261 CORONADO BLVD
1453083	Brevard	-80.8089	28.584113	Wood	r/o 640 SUNRISE DR
1454775	Palm Beach	-80.06684	26.545935	Wood	1800 N SEACREST BLVD
1455354	Volusia	-81.06484	29.23179	Wood	1295 10TH ST
1457865	Palm Beach	-80.05688	26.720982	Wood	603 8TH ST
1457866	Palm Beach	-80.0569	26.721147	Wood	915 N ROSEMARY AVE
1457869	Palm Beach	-80.05686	26.72165	Wood	1001 N ROSEMARY AVE
1457870	Palm Beach	-80.05685	26.722072	Wood	1007 N ROSEMARY AVE
1457874	Palm Beach	-80.05682	26.722845	Wood	1117 N ROSEMARY AVE
1458420	St. Lucie	-80.35779	27.308062	Wood	382 SW LAKEHURST DR
1458441	St. Lucie	-80.3545	27.308069	Wood	272 SW LAKEHURST DR
1458484	St. Lucie	-80.35012	27.311717	Wood	780 SW AIROSO BLVD
1460369	Brevard	-80.69394	28.27067	Wood	5050 KORBIN AVE
1460508	Martin	-80.12957	27.063932	Wood	11305 SE GOMEZ AVE
1460510	Martin	-80.1295	27.063744	Wood	11555 SE GOMEZ AVE
1460512	Martin	-80.12942	27.063568	Wood	11550 SE GOMEZ AVE
1460521	Martin	-80.12973	27.064237	Wood	11305 SE GOMEZ AVE
1460553	Martin	-80.13178	27.068984	Wood	9104 SE KINGSLEY ST
1460555	Martin	-80.132	27.069486	Wood	9197 SE MYSTIC COVE TER
1460558	Martin	-80.13204	27.06958	Wood	9197 SE MYSTIC COVE TER
1460561	Martin	-80.13213	27.069778	Wood	9185 SE MYSTIC COVE TER
1460563	Martin	-80.13229	27.07015	Wood	9173 SE MYSTIC COVE TER
1460565	Martin	-80.13235	27.070276	Wood	9161 SE MYSTIC COVE TER
1460566	Martin	-80.13256	27.070777	Wood	9020 SE YACHT CLUB CIR
1460583	Martin	-80.1346	27.075464	Wood	10350 SE JUPITER NARROWS DR
1460593	Martin	-80.13499	27.076382	Wood	10390 SE JUPITER NARROWS DR
1460609	Martin	-80.13642	27.07967	Wood	10050 SE OSPREY POINTE DR
1460610	Martin	-80.13654	27.07996	Wood	10050 SE OSPREY POINTE DR
1461062	Brevard	-80.80169	28.572545	Wood	249 CORONADO BLVD

ATT00494

Final ATT Pole Abandonment List.xlsx

1461067	Brevard	-80.80025	28.572427	Wood	208 PINEDO DR
1461088	St. Johns	-81.25826	29.77931	Wood	6231 COSTANERO RD.
1461119	St. Johns	-81.25541	29.77498	Wood	6400 BROWARD ST.
1464067	Putnam	-81.5969	29.47185	Wood	147 MARLIN RD
1464108	Putnam	-81.60293	29.469918	Wood	188 MARLIN RD
1464110	Putnam	-81.60376	29.469915	Wood	206 MARLIN RD
1464120	Putnam	-81.60618	29.469855	Wood	219 MARLIN RD
1464124	Putnam	-81.60742	29.4698	Wood	228 MARLIN RD
1465303	Brevard	-80.81743	28.564832	Wood	1360 THOREAU ST
1470701	St. Lucie	-80.37789	27.369012	Wood	5255 NW MILNER DR
1470702	St. Lucie	-80.37738	27.36863	Wood	5237 NW MILNER DR
1471649	Putnam	-81.578	29.60238	Wood	CENTRAL AVE
1472905	Brevard	-80.68181	27.941017	Wood	416 OSMOSIS DR
1473256	Brevard	-80.68264	27.931143	Wood	438 FELTON ST
1473346	Brevard	-80.6879	27.928548	Wood	a/f 2766 FLEMING AVE
1474862	Flagler	-81.27079	29.481835	Wood	CR 13
1474935	St. Lucie	-80.37565	27.318168	Wood	
1474940	St. Lucie	-80.37638	27.318085	Wood	ST LUCIE BLV
1477667	St. Johns	-81.31415	29.78798	Wood	R/O 221 DEPORTIVO DR.
1477668	St. Johns	-81.31412	29.78729	Wood	R/O 237 DEPORTIVO DR.
1484365	Indian River	-80.44613	27.710195	Wood	58TH AVE
1484375	Indian River	-80.44928	27.704651	Wood	61ST ST
1485411	Brevard	-80.68996	28.031777	Wood	282 Emerson Dr
1485769	Brevard	-80.70008	28.082567	Wood	1655 JOHN RODES BLVD
1485786	Brevard	-80.68542	28.070195	Wood	2355 BRANDON AV;
1485789	Brevard	-80.68473	28.069428	Wood	2425 GREEN ST
1485791	Brevard	-80.67356	28.068413	Wood	3100 MILWAUKEE AV
1489478	Indian River	-80.44732	27.612715	Wood	58TH AV
1494351	Putnam	-81.66992	29.478064	Wood	OAK ST
1494417	Putnam	-81.67198	29.482259	Wood	CR 309
1494444	Putnam	-81.67239	29.485998	Wood	CR 309
1495542	St. Lucie	-80.37596	27.523102	Wood	4900 TREE TOP TRL
1495556	St. Lucie	-80.3981	27.512417	Wood	4180 KINGS HWY
1495597	Brevard	-80.77156	28.36663	Wood	STRATFORD DR
1498903	Indian River	-80.44543	27.719168	Wood	69th ST
1500715	Brevard	-80.77137	28.382888	Wood	RANGE RD
1505592	Palm Beach	-80.08274	26.782495	Wood	1695 N 25TH CT
1505755	Brevard	-80.78441	28.091965	Wood	SR 192
1507925	Martin	-80.13798	27.046432	Wood	8636 MAY TERR
1510468	St. Lucie	-80.40779	27.339322	Wood	NW TOPAZ WAY
1510470	St. Lucie	-80.40857	27.339118	Wood	NW TOPAZ WAY
1510774	Brevard	-80.81652	28.566328	Wood	4115 LEJUNE AV
1510776	Brevard	-80.8162	28.564805	Wood	1230 THOREAU ST
1510845	Brevard	-80.77137	28.366628	Wood	RANGE RD
1513080	Indian River	-80.41289	27.615118	Wood	735 26TH AV
1513084	Palm Beach	-80.10042	26.583972	Wood	420 CHEYENNE DR
1523577	Indian River	-80.48354	27.632363	Wood	16TH MANOR
1523579	Indian River	-80.48344	27.633312	Wood	16TH MANOR
1529144	Palm Beach	-80.12585	26.566383	Wood	SW COR HYPOLUXO FARMS RD
1533457	Brevard	-80.75089	28.365755	Wood	WILSON RD AND PALM AV
1534292	Indian River	-80.44673	27.711842	Wood	5810 65TH ST
1534347	Indian River	-80.44868	27.711855	Wood	65TH ST

0

Final ATT Pole Abandonment List.xlsx

1534348	Indian River	-80.44905	27.711857	Wood	65TH ST	
1534356	Indian River	-80.43493	27.711872	Wood	65TH ST	
1537638	Brevard	-80.76088	28.374928	Wood	1402 R/O COLLEGE AV	
1538064	Palm Beach	-80.1308	26.589933	Wood	Lantana and Cadillac	
1538105	Palm Beach	-80.13068	26.593777	Wood	5644 Cadillac Dr	
1539677	Brevard	-80.77467	28.368327	Wood	902 CANAL DR	
1539682	Brevard	-80.7737	28.368347	Wood	2536 COCONUT DR	
1539687	Brevard	-80.77322	28.368352	Wood	2526 COCOANUT DR	
1540271	Brevard	-80.6418	28.153525	Wood	1325 F/O HIAWATHA ST	
1540279	Brevard	-80.64901	28.169252	Wood	1710 DIXIE WY	
1540504	Seminole	-81.27555	28.794327	Wood	802 R/O WEST 20TH STREET	
1541263	Volusia	-81.08284	29.151067	Wood		0
1541265	Volusia	-81.08251	29.150422	Wood		0
1541267	Volusia	-81.08225	29.150097	Wood		0
1541354	Volusia	-81.07868	29.142653	Wood		0
1555194	Brevard	-80.75824	28.374947	Wood	1790 R/O DIXON BV, FIELD	
1555848	Brevard	-80.64843	28.172152	Wood	300 LIVE OAK LN	
1555856	Brevard	-80.64987	28.172133	Wood	316 LIVE OAK LN	
1555894	Brevard	-80.65568	28.171647	Wood	2017 POST RD	
1562559	St. Lucie	-80.51584	27.264875	Wood	HENNIS AV	
1566566	St. Johns	-81.55656	30.047417	Wood	3703 W COUNTY ROAD 210	
1567382	Volusia	-81.06751	29.042706	Wood	UNK TOMOKA FARMS RD	
1569394	Flagler	-81.3838	29.423562	Wood	755 CR 2006	
1569398	Flagler	-81.3877	29.422358	Wood	977 CR 2006	
1569399	Flagler	-81.36847	29.42343	Wood	160 CR 2006	
1583704	Palm Beach	-80.14755	26.516352	Wood	JOG PALM DR AND JOG RD	
1583929	Martin	-80.11675	26.986892	Wood	10205 COUNTY LINE RD	
1583934	Martin	-80.16369	27.037775	Wood	13697 SE POWERLINE AVE	
1583939	Martin	-80.11696	26.985692	Wood	10205 COUNTY LINE RD	
1583943	Martin	-80.16007	27.036137	Wood	7000 SE 138 ST	
1583949	Martin	-80.16349	27.037763	Wood	13697 SE POWERLINE AVE	
1588574	Indian River	-80.45699	27.741222	Wood	81st St.	
1588651	Indian River	-80.45411	27.741245	Wood	81st St.	
1591488	Palm Beach	-80.14586	26.453948	Wood	W ATLANTIC AVE	
1591489	Palm Beach	-80.14598	26.453962	Wood	W ATLANTIC AVE	
1595826	Indian River	-80.51139	27.766494	Wood	SR 510 200	
1597117	Flagler	-81.20197	29.616108	Wood	3 SEMINOLE AVE	
1597121	Flagler	-81.19279	29.617252	Wood	6 JOHNSON BEACH WAY	
1597734	Brevard	-80.64686	28.171762	Wood	4007 N HIGHWAY 1	
1597738	Brevard	-80.65488	28.18776	Wood	4865 N HIGHWAY 1	
1597741	Brevard	-80.6561	28.189545	Wood	4915 N HIGHWAY 1	
1597768	Brevard	-80.67079	28.224823	Wood	6597 N HIGHWAY 1	
1598562	Palm Beach	-80.11189	26.643788	Wood	2270 S MILITARY TRL	
1598577	Palm Beach	-80.1089	26.642867	Wood	4281 FOREST LN	
1598594	Palm Beach	-80.09314	26.637482	Wood	212 GREENBRIER DR	
1599107	Brevard	-80.58998	27.873368	Wood	1699 MICCO RD	
1601135	Volusia	-81.0374	29.247679	Wood	1100 RIVERSIDE DR	
1611186	Indian River	-80.38661	27.74236	Wood	A1A	
1611191	Indian River	-80.38696	27.74305	Wood	A1A	
1611203	Indian River	-80.38981	27.748537	Wood	A1A	
1611209	Indian River	-80.39038	27.749707	Wood	A1A	
1611211	Indian River	-80.39062	27.750118	Wood	A1A	

Final ATT Pole Abandonment List.xlsx

1611212	Indian River	-80.39079	27.750475	Wood	A1A
1611213	Indian River	-80.39099	27.750845	Wood	A1A
1611215	Indian River	-80.39119	27.75123	Wood	A1A
1611224	Indian River	-80.3936	27.755313	Wood	A1A
1612913	Palm Beach	-80.13034	26.932681	Wood	Lost Villas Bush Rd
1612926	Palm Beach	-80.1319	26.932194	Wood	6547 N Chasewood T13
1613019	Palm Beach	-80.13181	26.932618	Wood	Chasewood Plaza
1617550	Indian River	-80.48011	27.631737	Wood	74 AV ON 16 ST
1622063	Indian River	-80.43067	27.675312	Wood	45 ST (1ST POLE W/O 43 CT
1622076	Indian River	-80.4565	27.682642	Wood	6345 49 ST (1ST POLE E/O
1622081	Indian River	-80.41957	27.678722	Wood	3305 A/F 47 ST
1622093	Indian River	-80.42216	27.675673	Wood	4565 36 AV (S/O HOUSE)
1622121	Indian River	-80.4628	27.700715	Wood	5875 66 AV (FRONT YARD)
1625914	Palm Beach	-80.17131	26.351938	Wood	22860 Windsor Wood CT
1626052	Palm Beach	-80.08405	26.653897	Wood	PRAIRIE RD / CHEROKEE CT
1626058	Palm Beach	-80.08728	26.649462	Wood	1880 S CONGRESS AV
1628657	Volusia	-81.06837	29.088192	Wood	TOMOKA FARMS RD.
1629561	Palm Beach	-80.08472	26.633999	Wood	3001 ALICE DR
1629779	Indian River	-80.47755	27.67356	Wood	7275 45 ST
1640769	Palm Beach	-80.14921	26.671675	Wood	406 ELAINE RD
1640809	Indian River	-80.39911	27.764397	Wood	A1A
1640813	Indian River	-80.39948	27.76517	Wood	A1A
1640814	Indian River	-80.39979	27.765813	Wood	A1A
1640817	Indian River	-80.4007	27.767573	Wood	A1A
1640820	Indian River	-80.4012	27.768582	Wood	A1A
1640823	Indian River	-80.40196	27.770082	Wood	A1A
1640860	Indian River	-80.4137	27.792422	Wood	A1A
1642096	St. Lucie	-80.43992	27.445039	Wood	445 Campbell Rd
1642102	St. Lucie	-80.43982	27.446494	Wood	201 Campbell Rd
1644017	Indian River	-80.44555	27.662493	Wood	5745 39 ST
1644044	Flagler	-81.19279	29.590528	Wood	SR AIA
1645381	Indian River	-80.4628	27.699457	Wood	5875 66 AV
1647168	Palm Beach	-80.1156	26.587112	Wood	6091 61ST ST S
1650694	Palm Beach	-80.07094	26.882232	Wood	14011 PARADISE POINT RD
1650695	Palm Beach	-80.07138	26.882275	Wood	14011 PARADISE POINT RD
1650697	Palm Beach	-80.07165	26.88229	Wood	2561 OLD DONALD ROSS RD
1650730	Palm Beach	-80.05992	26.861305	Wood	1768 ARDLEY RD
1652329	St. Johns	-81.53077	29.989223	Wood	1 POLE SE OF LOC 220
1653703	Martin	-80.17289	27.103875	Wood	8240 SE SWEET BAY AV
1654689	Palm Beach	-80.09095	26.544794	Wood	N Congress Av
1654742	Palm Beach	-80.09022	26.550022	Concrete	N Congress Av
1656933	Volusia	-81.19594	28.890325	Wood	2560 India Boulevard
1676368	Brevard	-80.65002	27.987422	Wood	499 ALESIO AVE
1676517	Brevard	-80.66297	27.987295	Wood	3070 JUPITER BLVD
1676543	Brevard	-80.67834	27.98738	Wood	2556 JUPITER BLVD
1676545	Brevard	-80.67924	27.98737	Wood	TREEMONT AVE & JUPITER BL
1676547	Brevard	-80.67983	27.98738	Wood	500 TREEMONT AVE
1676552	Brevard	-80.68165	27.987355	Wood	507 WHITEHALL AVE
1676555	Brevard	-80.68259	27.987348	Wood	502 WHITEHALL AVE
1676559	Brevard	-80.68352	27.987388	Wood	TROY RD & JUPITER BLVD
1676561	Brevard	-80.68394	27.987338	Wood	TROY RD & JUPITER BLVD
1676572	Brevard	-80.68703	27.98731	Wood	2270 JUPITER BLVD

ATT00497

Final ATT Pole Abandonment List.xlsx

1676577	Brevard	-80.68841	27.98731	Wood	c/o Jupiter Blvd & Garvey Rd
1676578	Brevard	-80.68895	27.98733	Wood	GARVEY RD & JUPITER BLVD
1676579	Brevard	-80.68976	27.987328	Wood	797 BRYANT RD
1676581	Brevard	-80.69021	27.987407	Wood	798 BRYANT RD
1676583	Brevard	-80.69073	27.987578	Wood	598 TOPEKA RD
1676586	Brevard	-80.69116	27.98781	Wood	TOPEKA RD & JUPITER BLVD
1676587	Brevard	-80.69154	27.988077	Wood	2158 JUPITER BLVD
1676590	Brevard	-80.69188	27.988392	Wood	2138 JUPITER BLVD
1676593	Brevard	-80.69234	27.988908	Wood	2118 JUPITER BLVD
1676595	Brevard	-80.69261	27.989253	Wood	2098 JUPITER BLVD
1676596	Brevard	-80.69293	27.989602	Wood	2078 JUPITER BLVD
1676598	Brevard	-80.69379	27.99067	Wood	2018 JUPITER BLVD
1678141	Palm Beach	-80.1156	26.642883	Wood	2364 SUNSET DR
1678145	Palm Beach	-80.13672	26.642982	Wood	2380 SHERWOOD FOREST BLV
1678146	Palm Beach	-80.13671	26.6432	Wood	23680 SHERWOOD FOREST BLV
1678531	Palm Beach	-80.65979	26.813127	Wood	663 E 7TH ST
1678535	Palm Beach	-80.66142	26.813152	Wood	688 S BARFIELD HWY
1678538	Palm Beach	-80.66201	26.812867	Wood	468 E 7TH ST
1678553	Palm Beach	-80.66323	26.812838	Wood	346 E 7TH ST
1678554	Palm Beach	-80.66396	26.812833	Wood	230 E 7TH ST
1678556	Palm Beach	-80.66446	26.812972	Wood	198 E 7TH ST
1678561	Palm Beach	-80.66554	26.813788	Wood	S LAKE AVE & MCCLURE RD
1678562	Palm Beach	-80.66566	26.814048	Wood	S LAKE AVE & MCCLURE RD
1678563	Palm Beach	-80.66573	26.814338	Wood	S LAKE AVE & MCCLURE RD
1678566	Palm Beach	-80.66568	26.814835	Wood	S LAKE AVE & MCCLURE RD
1678582	Palm Beach	-80.66639	26.81294	Wood	707 MCCLURE RD
1678583	Palm Beach	-80.66619	26.813122	Wood	W 7TH ST & MCCLURE RD
1678587	Palm Beach	-80.66613	26.813183	Wood	W 7TH ST & MCCLURE RD
1678589	Palm Beach	-80.66595	26.813343	Wood	W 7TH ST & MCCLURE RD
1678647	Palm Beach	-80.66746	26.81654	Wood	298 W DR MARTIN LUTHER KING
1678653	Palm Beach	-80.66688	26.816527	Wood	230 W DR MARTIN LUTHER KING
1681703	Martin	-80.28532	27.234658	Wood	NW BAY COLONY DR/NW BRITT
1682585	Brevard	-80.62702	27.989652	Wood	COMMUNITY COLLEGE PKWY
1682664	Brevard	-80.63469	27.986608	Wood	SAN FILIPPO DR
1683122	Indian River	-80.46595	27.77688	Wood	SHUMAN DR
1683239	Brevard	-80.76458	28.408097	Wood	620 S. INDUSTRY RD
1683880	St. Lucie	-80.36086	27.463477	Wood	3508 AVE N
1686232	Brevard	-80.74174	28.35814	Wood	923 FERN AV
1689852	Palm Beach	-80.11558	26.643457	Wood	2339 SUNRISE DR
1689877	Palm Beach	-80.11842	26.646028	Wood	2135 E CAROL CIR
1693982	Brevard	-80.60922	28.305835	Wood	701 S ORLANDO
1696486	Palm Beach	-80.13898	26.514852	Wood	El Clair Ranch Road
1696494	Palm Beach	-80.139	26.515528	Wood	El Clair Ranch Road
1702503	Brevard	-80.75553	28.404158	Wood	U.S 1 AND BEAU GESTE RD
1702646	Volusia	-81.05217	29.316552	Wood	1010 OCEAN SHORE BLVD
1702707	Volusia	-81.04919	29.310473	Wood	WEDGEWOOD CIR
1702838	Volusia	-81.04497	29.302273	Wood	421 A1A
1702848	Volusia	-81.0446	29.3016	Wood	402 OCEANSHORE BLVD
1702849	Volusia	-81.04428	29.300885	Wood	A1A #100 S/O NEPTUNE AV
1702951	Volusia	-81.04983	29.299138	Wood	NEPTUNE AV NEC N HALIFAX
1704938	Brevard	-80.68422	27.961097	Wood	FALLS CHURCH ST SW
1705514	Putnam	-81.55755	29.707565	Wood	191 FEDERAL POINT RD.

ATT00498

Final ATT Pole Abandonment List.xlsx

1706625	Brevard	-80.64864	27.98625	Wood	1964 EMERSON DR SE
1706647	Brevard	-80.64866	27.991238	Wood	1744 EMERSON DR SE
1706669	Brevard	-80.64867	27.994708	Wood	1612 EMERSON DR SE
1706692	Brevard	-80.64868	27.99913	Wood	1490 EMERSON DR
1706694	Brevard	-80.64871	27.999528	Concrete	1480 EMERSON DR
1706696	Brevard	-80.64867	27.999982	Concrete	1460 EMERSON DR
1706699	Brevard	-80.64863	28.000505	Wood	1440 EMERSON DR
1706701	Brevard	-80.64865	28.000932	Concrete	1430 EMERSON DR
1706705	Brevard	-80.64863	28.001358	Wood	1400 EMERSON DR
1706707	Brevard	-80.64847	28.001953	Concrete	1370 EMERSON DR
1706710	Brevard	-80.64816	28.002493	Wood	1350 EMERSON DR
1713453	Martin	-80.19938	27.142053	Wood	51200 SE EBBTIDE AVE
1715953	Volusia	-81.0634	29.301708	Wood	N BEACH ST AND SANCHEZ AV
1716853	Palm Beach	-80.66658	26.820585	Wood	245 W 3RD ST
1716855	Palm Beach	-80.66655	26.820757	Wood	3RD ST & RARDIN AVE
1716859	Palm Beach	-80.66655	26.821045	Wood	W 3RD ST & RARDIN AVE
1716861	Palm Beach	-80.66653	26.821312	Wood	W 3RD ST & RARDIN AVE
1716927	Palm Beach	-80.6618	26.82352	Wood	124 CYPRESS AVE
1716934	Palm Beach	-80.6618	26.822435	Wood	190 CYPRESS AVE
1716935	Palm Beach	-80.66182	26.822017	Wood	462 E 2ND ST
1716938	Palm Beach	-80.66182	26.821522	Wood	232 CYPRESS AVE
1716941	Palm Beach	-80.66182	26.82142	Wood	240 CYPRESS AVE
1716943	Palm Beach	-80.66183	26.821165	Wood	260 CYPRESS AVE
1716946	Palm Beach	-80.66179	26.820913	Wood	272 CYPRESS AVE
1716950	Palm Beach	-80.66182	26.820612	Wood	272 CYPRESS AVE
1716960	Palm Beach	-80.66065	26.823847	Wood	556 E 1ST ST
1716991	Palm Beach	-80.66132	26.818003	Wood	407 S BARFIELD HWY
1717006	Palm Beach	-80.66133	26.816097	Wood	515 S BARFIELD HWY
1717009	Palm Beach	-80.66135	26.815153	Wood	565 S BARFIELD HWY
1717068	Palm Beach	-80.66948	26.820092	Wood	278 PARKVIEW CT
1717107	Palm Beach	-80.66948	26.820373	Wood	272 PARKVIEW CT
1717167	Palm Beach	-80.66657	26.822324	Wood	181 RARDIN AVE
1718177	Seminole	-81.26688	28.778618	Wood	100-198 East 27th Street
1718181	Seminole	-81.26729	28.778627	Wood	100 East 27th Street
1718183	Seminole	-81.26774	28.778663	Wood	100 East 27th Street
1718190	Seminole	-81.26808	28.778647	Wood	112-164 West 27th Street
1718192	Seminole	-81.26854	28.778652	Wood	166-198 West 27th Street
1718200	Seminole	-81.27093	28.778645	Wood	2638 South Elm Avenue
1718235	Seminole	-81.27544	28.778088	Concrete	2700-3026 U.S 17
1718243	Seminole	-81.27593	28.777367	Wood	2706 South Orlando Drive
1719435	Brevard	-80.80978	28.56586	Wood	4200 THOR AV
1719438	Brevard	-80.80987	28.560588	Wood	775 DELMAR CT
1719440	Brevard	-80.8098	28.567027	Wood	4045 JUPITER AV
1719442	Brevard	-80.8098	28.567848	Wood	780 OLEANDER PL
1719443	Brevard	-80.80867	28.56224	Wood	4370 ABBOT AV
1719446	Brevard	-80.80981	28.566833	Wood	4045 JUPITER AV
1719449	Brevard	-80.80913	28.561025	Wood	750 DELMAR CT
1719451	Brevard	-80.80811	28.564307	Wood	635 KNOX MCRAE DR
1720611	St. Johns	-81.32247	29.82755	Wood	3575 US1
1722299	Brevard	-80.6455	28.00982	Concrete	c/o AMERICANA BLVD & Emerson Dr
1722360	Brevard	-80.65282	28.00988	Wood	698 AMERICANA BLVD
1722362	Brevard	-80.65227	28.009903	Wood	722 AMERICANA BLVD

ATT00499

Final ATT Pole Abandonment List.xlsx

1722403	Brevard	-80.64806	28.00987	Wood	722 AMERICANA BLVD
1731882	Brevard	-80.6325	28.126798	Wood	1221 JASMINE ST
1731883	Brevard	-80.63216	28.120907	Wood	890 ADGER SMITH LN
1734458	Volusia	-80.85982	28.864183	Wood	287 W Halifax Ave
1734556	Volusia	-80.8513	28.865508	Wood	123 US 1
1743026	Palm Beach	-80.06634	26.395163	Concrete	4515 S Ocean Blvd
1743538	Flagler	-81.22329	29.515088	Wood	WHITEVIEW PKWY AND BELLE
1744363	St. Lucie	-80.37321	27.22668	Wood	SW PORT ST LUCIE BLVD & S
1745535	Flagler	-81.11445	29.451683	Wood	F/O 2404 S CENTRAL AVE
1746162	St. Lucie	-80.3101	27.245187	Wood	SE Monte Vista St and W o
1746169	St. Lucie	-80.31009	27.246012	Wood	SE Monte Vista St and W o
1746170	St. Lucie	-80.31008	27.246433	Wood	SE Monte Vista St and W o
1746171	St. Lucie	-80.3101	27.246822	Wood	SE Monte Vista St and W o
1746173	St. Lucie	-80.31006	27.24723	Wood	SE Monte Vista St and W o
1746174	St. Lucie	-80.31008	27.247668	Wood	SE Monte Vista St and W o
1746177	St. Lucie	-80.31029	27.248625	Wood	SE Monte Vista St and W o
1746178	St. Lucie	-80.31034	27.249033	Wood	SE Monte Vista St and W o
1746180	St. Lucie	-80.31035	27.249423	Wood	SE Monte Vista St and W o
1746181	St. Lucie	-80.31026	27.249813	Wood	SE Monte Vista St and W o
1746183	St. Lucie	-80.31006	27.250413	Wood	SE Monte Vista St and W o
1746184	St. Lucie	-80.31006	27.250853	Wood	SE Monte Vista St and W o
1746185	St. Lucie	-80.31005	27.251287	Wood	SE Monte Vista St and W o
1750152	St. Lucie	-80.35936	27.467107	Wood	R/O 3404 AVE R (1 POLE E/O BUILDIN
1751104	Brevard	-80.68816	27.992414	Wood	WALMSLEY ST ON GARVEY RD
1751133	Brevard	-80.68817	27.996488	Wood	WHITE CLOUD ST ON GARVEY
1751141	Brevard	-80.68817	27.9972	Wood	TONI ST AND GARVEY RD
1751147	Brevard	-80.68813	27.99881	Wood	MALABAR RD ON GARVEY RD
1751204	Brevard	-80.6962	27.999113	Wood	WHITE RD ON MALABAR RD
1751212	Brevard	-80.69682	27.999117	Wood	WHITE RD ON MALABAR RD
1752634	Palm Beach	-80.06261	26.732623	Wood	EAST PKWY AND 20TH ST
1752647	Palm Beach	-80.06141	26.732617	Wood	NE C/O 1010 20TH ST
1752650	Palm Beach	-80.06114	26.73259	Wood	20TH AND TAMARIND
1754916	Volusia	-81.17879	28.854275	Wood	Doyle Rd, N side of
1755083	Volusia	-81.19781	28.859858	Wood	Doyle Rd, N side of
1755183	Volusia	-81.19644	28.871228	Wood	Sheyrl Dr, 1 Pole North o
1755238	Volusia	-81.18747	28.854492	Wood	112 S Courtland Blvd, NE C/O
1756260	Flagler	-81.22442	29.50928	Wood	RAE DR
1756462	Flagler	-81.21994	29.494712	Wood	BELLE TERRE PKWY
1761286	Brevard	-80.76686	28.40387	Wood	TRI CITY AV FROM GREENSBO
1761350	Volusia	-80.84292	28.831167	Wood	741 US 1
1763608	Brevard	-80.64685	28.169365	Wood	F/O 1616 DIXIE WY
1764219	Palm Beach	-80.05936	26.73253	Wood	C/O DIVISION AND 20TH ST
1764604	Brevard	-80.65472	28.017803	Wood	800 SEPTMENBER AVE R/O
1764612	Brevard	-80.65713	28.017858	Wood	603 HURST RD
1764614	Brevard	-80.65778	28.017767	Wood	EMERSON DR NE 215' N/O HU
1764617	Brevard	-80.65819	28.017897	Wood	EMERSON DR NE 340' N/O HU
1764618	Brevard	-80.6586	28.01808	Wood	EMERSON DR NE 505' N/O HU
1764621	Brevard	-80.65912	28.018535	Wood	730 EMERSON DR NE
1764625	Brevard	-80.65962	28.018992	Wood	720 EMERSON DR NE
1764645	Brevard	-80.66056	28.021922	Wood	670 EMERSON DR NE N/O
1765892	Brevard	-80.62239	28.118112	Wood	F/O 668 BANYAN DR
1771815	Putnam	-81.57816	29.600516	Wood	KYLE RD ON SR-100

Final ATT Pole Abandonment List.xlsx

1771829	Putnam	-81.57565	29.600021	Wood	SAN MATEO RD ON E STATE H
1771894	Putnam	-81.57936	29.602669	Wood	OLD SAN MATEO RD ON CENTR
1774571	St. Lucie	-80.37236	27.222416	Wood	SW PSL BLVD & HAMBERLAND
1777278	Brevard	-80.64876	28.130427	Wood	1400 EAU GALLIE BLVD
1782981	Brevard	-80.86492	28.667533	Wood	R/O 2529 PINE AVE ON SPRUCE ST
1785301	Brevard	-80.74666	28.34733	Wood	903 GEORGIA AVE
1789113	Brevard	-80.63809	28.078503	Wood	1001 W NEW HAVEN AVE
1789153	Brevard	-80.64127	28.078357	Wood	1185 W NEW HAVEN AVE
1789157	Brevard	-80.64126	28.079612	Wood	56 NW IRWIN AVE
1789165	Brevard	-80.64372	28.07865	Wood	1355 W NEW HAVEN AVE
1789167	Brevard	-80.64411	28.078772	Wood	1385 W NEW HAVEN AVE
1789212	Brevard	-80.65306	28.078755	Wood	1955 W NEW HAVEN AVE
1791822	Volusia	-80.98795	29.13712	Wood	F/O 409 ORANGE AVE
1791834	Volusia	-80.98728	29.138418	Wood	F/O 301 OAK ST
1791877	Volusia	-80.96023	29.13584	Wood	F/O 3903 S ATLANTIC AVE
1792731	Brevard	-80.77799	28.479045	Wood	R/O 991 BARCLAY DR
1794898	Brevard	-80.74717	28.39371	Wood	R/O 335 BELLAIRE DR
1794907	Brevard	-80.74471	28.388548	Wood	R/O 232 BERKSHIRE RD
1794912	Brevard	-80.74438	28.388558	Wood	R/O 219 BROADVIEW DR
1794913	Brevard	-80.74361	28.388603	Wood	R/O 207 BROADVIEW DR
1794930	Brevard	-80.73832	28.370893	Wood	805 CRESTVIEW RD, MH PARK, R/
1794933	Brevard	-80.73823	28.37173	Wood	805 CRESTVIEW RD, MH PARK, R/
1795745	Palm Beach	-80.09536	26.701106	Wood	F/O 1608 SEMINOLE BLVD
1795750	Palm Beach	-80.09534	26.701435	Wood	3526 HIAWATHA AVE
1795753	Palm Beach	-80.09533	26.701853	Wood	SEMINOLE N/O HIAWATHA AV
1795756	Palm Beach	-80.09532	26.702186	Wood	NOKOMIS & SEMINOLE S/E/C
1795759	Palm Beach	-80.09529	26.702617	Wood	F/O 1420 SEMINOLE BLVD
1795761	Palm Beach	-80.09533	26.702794	Wood	120' 5/0 WESTGATE AVE ON
1795799	Palm Beach	-80.09526	26.704191	Wood	NE C/O CHEROKEE AVE AND S
1796627	Volusia	-81.06795	29.066612	Wood	LUDLOW BLVD. & TOMOLA FAR
1796981	Martin	-80.14325	27.078828	Wood	PETTWAY ST 460' E/O FED H
1796984	Martin	-80.14261	27.079015	Wood	8384 SE PETTWAY ST
1796988	Martin	-80.14178	27.079355	Wood	8314 SE PETTWAY ST
1796992	Martin	-80.14133	27.079465	Wood	8344
1796995	Martin	-80.14055	27.079727	Wood	8428 SE PETTWAY ST
1796999	Martin	-80.13983	27.079967	Wood	8464 SE PETTWAY ST
1797002	Martin	-80.13908	27.080222	Wood	8523 SE PETTWAY ST
1797011	Martin	-80.13769	27.0807	Wood	PETTWAY 200' W/O GOMEZ AV
1797988	St. Lucie	-80.33122	27.272595	Wood	REAR OF 614 SE CHAPMAN AV
1798791	Brevard	-80.74835	28.370075	Wood	R/O 1211 ALAMANDA LN
1798995	Brevard	-80.87216	28.666343	Wood	4412 STATE ROAD 46
1799095	Volusia	-81.1848	28.865465	Wood	Courtland Blvd, W side of
1799141	Volusia	-81.1789	28.87031	Wood	Courtland Blvd, S side of
1799150	Volusia	-81.17839	28.871382	Wood	Courtland Blvd, E side of
1799164	Volusia	-81.17837	28.874515	Wood	Courtland Blvd & Glen Haven Dr, SE C/-
1800023	Indian River	-80.44946	27.674162	Wood	R/O 4456 60 AV
1800026	Indian River	-80.44877	27.673178	Wood	5875 SKYLINE LN
1800030	Indian River	-80.44655	27.661438	Wood	3745 58 AV
1800801	Indian River	-80.44384	27.69739	Wood	A/F 5755 BENT PINE DR
1800811	Indian River	-80.42947	27.680355	Wood	SE COR 43 AV / 48 ST
1807807	Indian River	-80.4527	27.682623	Wood	49 ST (1ST POLE W/O 61 CI
1807826	Indian River	-80.43056	27.677938	Wood	R/O 4645 43 CT

ATT00501

Final ATT Pole Abandonment List.xlsx

1807836	Indian River	-80.42036	27.6844	Wood	50 PL W/O 33 AV (R/O UNI
1811662	Brevard	-80.60346	28.400005	Wood	R/O 208 CORAL DR
1812383	Brevard	-80.66766	28.215032	Wood	6370 N. US 1, MH PARK, R/
1812386	Brevard	-80.65241	28.178698	Wood	R/O 4440 UTICA CIR
1814854	Flagler	-81.20207	29.618273	Wood	28 CHEROKEE AVE
1816009	Brevard	-80.75608	28.381425	Wood	1636 RUTH ST
1816021	Palm Beach	-80.06632	26.395401	Concrete	I/O S OCEAN BLVD & RUSSELL DR
1819137	Volusia	-80.98309	29.129707	Wood	AT NW CORNER OF E ORCHARD
1819141	Volusia	-80.9823	29.129709	Wood	AT NW CORNER OF E ORCHARD
1819201	Volusia	-80.9784	29.124911	Wood	AT SW CORNER OF RIDGEWOOD
1819204	Volusia	-80.97915	29.124771	Wood	238' W OF SW CORNER OF RI
1819221	Volusia	-80.98177	29.124764	Wood	125' W OF INTERSECTION OF
1819250	Volusia	-80.98418	29.121156	Wood	125' W OF INTERSECTION OF
1819260	Volusia	-80.98173	29.121163	Wood	124' W OF INTERSECTION OF
1819304	Volusia	-80.98512	29.124755	Wood	157' W OF INTERSECTION OF
1819310	Volusia	-80.98616	29.124482	Wood	219' SW OF INTERSECTION O
1820247	Volusia	-81.06449	29.326723	Wood	1490 JOHN ANDERSON HWY
1820278	Volusia	-81.06371	29.32453	Wood	1399 1399 JOHN ANDERSON DR
1820289	Volusia	-81.06327	29.32315	Wood	1348 JOHN ANDERSON DR CF
1820290	Volusia	-81.06316	29.322848	Wood	JOHN ANDERSON & LONGWOOD
1820291	Volusia	-81.06256	29.322966	Wood	146 BRENDALE DR
1820294	Volusia	-81.06298	29.322322	Wood	1310 JOHN ANDERSON DR
1820302	Volusia	-81.06251	29.321168	Wood	1282 JOHN ANDERSON
1820424	Volusia	-81.06227	29.32067	Wood	1258 JOHN ANDERSON DR
1820430	Volusia	-81.06215	29.320422	Wood	1258 JOHN ANDERSON DR
1820453	Volusia	-81.05352	29.319407	Wood	1625 SW/C/O BROOKS RD AND OCEA
1820466	Volusia	-81.05667	29.32585	Wood	OCEAN SHORE #450 S PALM
1820471	Volusia	-81.05635	29.325222	Wood	1625 OCEAN SHORE & HIBISCUS DR
1820488	Volusia	-81.05574	29.32396	Wood	1275 OCEAN SHORE BLVD
1820510	Volusia	-81.05384	29.320188	Wood	1150 OCEANSHORE BLVD
1821166	Palm Beach	-80.14755	26.504082	Wood	W/S JOG RD 5TH POLE N/O C
1821183	Palm Beach	-80.14761	26.50236	Wood	W/S JOG RD 1ST POLE N/O C
1825406	Brevard	-80.72701	28.317643	Wood	857 WESTPORT DR
1826873	Palm Beach	-80.15738	26.671637	Wood	377 CLEARY RD
1827763	Brevard	-80.53321	27.924822	Wood	5670 BRABROOK AV
1828360	Volusia	-81.05894	29.28222	Wood	150 TOMOKA AVE
1833275	Brevard	-80.67736	28.28902	Wood	3888 S TROICAL TRL
1833746	Brevard	-80.80744	28.564245	Wood	625 KNOX MCRAE DR, R/O RE
1835128	Brevard	-80.76225	28.41958	Wood	3680 R/O WHITE TRAILER NEAR 38
1835700	Volusia	-81.05786	29.214238	Wood	740 FAIRMOUNT ROAD
1835778	Brevard	-80.76447	28.458135	Wood	302 ACORN ST
1836989	Brevard	-80.67213	28.203833	Wood	5702 N WICKHAM RD
1837015	Brevard	-80.67212	28.199848	Wood	5590 N WICKHAM RD
1837040	Brevard	-80.67216	28.194527	Wood	WICKHAM RD 2PL N/O PINEDA
1837042	Brevard	-80.67216	28.194208	Wood	NORTH C/O PINEDA CROSSING
1837057	Brevard	-80.67222	28.189557	Wood	N CONSTELLATION & WICKHAM
1838783	Volusia	-81.05586	29.210592	Wood	579 FAIRMOUNT ROAD
1838925	Volusia	-81.05607	29.227768	Wood	1305 VINE STREET
1839483	Brevard	-80.76425	28.458647	Wood	S/W CORNER GARVIN ST AND
1839485	Brevard	-80.76507	28.45863	Wood	R/O 310 RONALD ST
1840288	Palm Beach	-80.05863	26.646978	Wood	WINN DIXIE PALM COAST PLZ
1840292	Palm Beach	-80.05862	26.647353	Wood	S DIXIE AT PLM COAST PLZ

ATT00502

Final ATT Pole Abandonment List.xlsx

1840310	Palm Beach	-80.0586	26.648233	Wood	7719 S DIXIE
1840322	Palm Beach	-80.05857	26.649432	Wood	R/O 7617 S DIXIE
1840361	Palm Beach	-80.05652	26.646175	Wood	GREGORY RD 71' W/O C/L OF
1840369	Palm Beach	-80.05646	26.646171	Wood	N/E/C S DIXIE & GREGORY
1840754	St. Lucie	-80.34606	27.408507	Wood	2101 ELIZABETH AV
1841385	Volusia	-81.04144	29.222648	Wood	EAST SIDE OF 106 EDWARDS
1844064	Brevard	-80.6565	28.121761	Wood	2145 SARNO RD
1844069	Brevard	-80.65849	28.121751	Wood	2260 SARNO RD
1844105	Brevard	-80.6648	28.121725	Wood	2588 SARNO RD
1844108	Brevard	-80.66633	28.121723	Wood	N/W/C/O SARNO RD & PEEL S
1844122	Brevard	-80.66981	28.121714	Wood	2853 SARNO RD
1844128	Brevard	-80.66996	28.121714	Wood	2854 SARNO R
1844131	Brevard	-80.67028	28.121712	Wood	2854 SARNO R
1844133	Brevard	-80.67062	28.121711	Wood	2942 SARNO RD
1844165	Brevard	-80.68485	28.121148	Wood	2ND POLE E/O LANDFILLSARN
1844167	Brevard	-80.68497	28.121146	Wood	3379 SARNO RD ENT TO TANS
1844174	Brevard	-80.68496	28.11922	Wood	3379 SARNO RD #TRANSFER S
1844216	Brevard	-80.68587	28.121109	Wood	3379 SARNO R
1845632	Flagler	-81.20812	29.584918	Wood	SW C/O CIMMARON DR & COLL
1845650	Flagler	-81.2092	29.587654	Wood	C/O CIMMARON DR & CONCORD
1845659	Flagler	-81.21015	29.590103	Wood	41 CIMMARON DR
1845666	Flagler	-81.21031	29.590457	Wood	45 CIMMARON DR
1845673	Flagler	-81.21043	29.590717	Wood	47 CIMMARON DR
1845674	Flagler	-81.2106	29.591208	Wood	51 CIMMARON DR
1845676	Flagler	-81.21076	29.591598	Wood	55 CIMMARON DR
1845678	Flagler	-81.21094	29.592162	Wood	29 CENTURY LN
1845681	Flagler	-81.2111	29.592623	Wood	61 CIMMARON DR
1845683	Flagler	-81.21109	29.593045	Wood	67 CIMMARON DR
1845684	Flagler	-81.21103	29.593438	Wood	71 CIMMARON DR
1845687	Flagler	-81.21092	29.593775	Wood	75 CIMMARON DR
1845689	Flagler	-81.21051	29.593972	Wood	77 CIMMARON DR
1845690	Flagler	-81.20977	29.59412	Wood	74 CIMMARON DR
1845691	Flagler	-81.20939	29.594227	Wood	78 CIMMARON DR
1845693	Flagler	-81.20843	29.594528	Wood	86 CIMMARON DR
1845701	Flagler	-81.20756	29.594776	Wood	92 CIMMARON DR
1845706	Flagler	-81.20672	29.595003	Wood	100 CIMMARON DR
1845712	Flagler	-81.20594	29.595257	Wood	106 CIMMARON DR
1847646	Flagler	-81.23384	29.574887	Wood	14 Birchview Pl
1847651	Flagler	-81.23445	29.575788	Wood	4 Birchview Pl
1847666	Flagler	-81.23582	29.578226	Wood	71 Birchwood Dr
1847728	Flagler	-81.2435	29.582136	Wood	south side of bridge Bir
1847774	Flagler	-81.24382	29.581895	Wood	Intersection across 85 BI
1847870	Flagler	-81.24635	29.580202	Wood	66 Bird of Paradise
1847874	Flagler	-81.24701	29.580089	Wood	63 Bird of Paradise
1848093	Flagler	-81.2516	29.578659	Wood	23 Bird of Paradise Dr
1849153	Volusia	-81.02956	29.232785	Wood	RIVERSIDE DR S/O 3RD ST
1849554	Martin	-80.26926	27.173308	Wood	1167 SW SPRUCE ST
1849740	Volusia	-81.02827	29.23031	Wood	2ND POLE S/O 2ND ST ON RI
1849764	Volusia	-81.02627	29.227433	Wood	C/O NORTH BEACH ST AND PI
1849765	Volusia	-81.02605	29.227077	Wood	1ST POLE S/O PIERCE AVE O
1849770	Volusia	-81.02561	29.226258	Wood	2nd POLE S/O KINGSTON AVE
1849771	Volusia	-81.0255	29.225952	Wood	C/O KNIGHT PL AND N. BEAC

ATT00503

Final ATT Pole Abandonment List.xlsx

1849793	Volusia	-81.02477	29.224422	Wood	4th POLE S/O MADISON AVE
1849795	Volusia	-81.02459	29.224103	Wood	6th POLE S/O MADISON AVE
1849799	Volusia	-81.02429	29.223463	Wood	C/O N. ST AND N. BEACH ST
1849800	Volusia	-81.02421	29.223133	Wood	2ND POLE S/O N. ST ON N.
1849833	Volusia	-81.02372	29.222067	Wood	1ST POLE S/O ARLINGTON AV
1849846	Volusia	-81.0234057	29.22124309	Wood	1ST POLE N/O E. FAIRVIEW
1849865	Volusia	-81.02434	29.220705	Concrete	F/O 125 FAIRVIEW AVE
1849870	Volusia	-81.02454	29.22077	Wood	C/O 136 FAIRVIEW AVE
1849948	Volusia	-81.02864	29.21721	Wood	1ST POLE W/O N SEAGRAVE S
1850161	Palm Beach	-80.18901	26.628465	Wood	3rd PL E/O INTERSECTION O
1850173	Palm Beach	-80.18769	26.628465	Wood	5th PL E/O INTERSECTION O
1850827	Putnam	-81.55942	29.50599	Wood	102 CRESCENT LAKE DR.
1850828	Putnam	-81.57497	29.505953	Wood	119 POMONA LANDING RD.
1850832	Putnam	-81.57595	29.505902	Wood	119 POMONA LANDING RD.
1851870	Brevard	-80.69014	28.263933	Wood	200 PAINT ST #F/O
1851876	Brevard	-80.68959	28.26395	Wood	PAINT ST #R/R W/S
1853801	Putnam	-81.68034	29.490633	Wood	F/O 116 PARADISE DR
1853815	Putnam	-81.66361	29.481408	Wood	F/O 601 9TH AV
1853826	Putnam	-81.66725	29.480038	Wood	A/F 633 PALMETTO ST
1853828	Putnam	-81.67418	29.479445	Wood	N/W CORNER ASHTON CIR AND
1853830	Putnam	-81.67407	29.479103	Wood	F/O 605 FRONT ST
1855094	Brevard	-80.6736	28.231352	Wood	6485 S US HWY 1
1855096	Brevard	-80.6737	28.231595	Wood	6485 S US HWY 1 #PARKING
1855100	Brevard	-80.67391	28.232067	Wood	6485 S US HWY1 # PARKING
1855101	Brevard	-80.67407	28.232473	Wood	6485 S US HWY 1 #PK LOT N
1855133	Brevard	-80.67494	28.234627	Wood	6395 S US HWY 1
1855149	Brevard	-80.67525	28.235388	Wood	S US HWY 1 #A/F FRIENDSHI
1855274	Brevard	-80.6847	28.254973	Wood	5841 S US HWY 1
1855293	Brevard	-80.6871	28.25975	Wood	5695 S US HWY 1 #S PROP L
1855321	Brevard	-80.68942	28.265918	Wood	5565 S US HWY 1
1855335	Brevard	-80.6901	28.267707	Wood	5355 S US HWY 1 #RIVERWAL
1855337	Brevard	-80.6906	28.268998	Wood	S US HWY 1 & ROCKLEDGE DR
1855450	Putnam	-81.62358	29.475148	Wood	F/O AND 3RD FEEDER POLE E
1855648	Putnam	-81.57879	29.484703	Wood	161 TOMPKINS RD.
1855650	Putnam	-81.57403	29.483465	Wood	107 CHEROKEE LN.
1857622	St. Lucie	-80.37585	27.273153	Wood	901 SW HARVARD ST
1859159	Volusia	-81.04373	29.221162	Wood	875 MASON AVE
1859164	Volusia	-81.04289	29.221542	Wood	855 MASON AVE
1859202	Volusia	-81.03549	29.22466	Wood	545 MASON AVE
1859687	Brevard	-80.75657	28.411632	Wood	R/O 154 Vangaurd Cir
1859689	Brevard	-80.75903	28.41752	Wood	515 LOUIS DR
1862601	Brevard	-80.76896	28.475952	Wood	R/O 6691 US 1
1862616	Brevard	-80.77787	28.477075	Wood	565 ARABELLA LN
1862617	Brevard	-80.77497	28.476545	Wood	601 ALCARAZ AV
1862619	Brevard	-80.77405	28.476513	Wood	601 ALOHA AV
1862994	Brevard	-80.88178	28.647795	Wood	4770 GUIL DR
1863036	Brevard	-80.8816	28.651907	Wood	A/F 2006 TURPENTINE RD
1865207	Palm Beach	-80.22208	26.743424	Wood	11418 Orange Grove Blvd
1865650	Palm Beach	-80.25546	26.751533	Wood	13441 N 50th St
1865694	Brevard	-80.74581	28.36396	Wood	R/O 601 N. CAROLINA AV
1865716	Brevard	-80.75086	28.370262	Wood	R/O 1011 MONTCLAIR RD
1866230	Brevard	-80.604643	28.070288	Wood	2517 LIPSCOMB ST

ATT00504

Final ATT Pole Abandonment List.xlsx

1867694	Palm Beach	-80.11191	26.679152	Wood	136 North Military Trail
1869035	Putnam	-81.60656	29.583977	Wood	2 POLE N/O C/L OF HORSELA
1869781	St. Johns	-81.26712	29.81802	Wood	272' S OF INTERSECTION OF
1869791	St. Johns	-81.27081	29.824682	Wood	153' E OF INTERSECTION OF
1873401	Indian River	-80.44373	27.67044	Wood	R/O 4236 57TH AV
1873712	Brevard	-80.68377	28.127855	Wood	A/F 3550 EAU GALLIE BLVD
1874100	Brevard	-80.66622	28.128668	Wood	B/H 2669 SADLER LN
1874109	Brevard	-80.66668	28.12865	Wood	B/H 2681 SADLER LN
1874461	St. Lucie	-80.35157	27.269147	Wood	REAR OF 262 SW AUBUDON AV
1874710	Brevard	-80.69216	27.951659	Wood	1ST POLE S/O BANYAN ST /M
1879746	Putnam	-81.5631	29.478718	Wood	105 LAKE TR.
1881449	Brevard	-80.75513	28.365565	Concrete	725 CLEARLAKE DR
1882056	Putnam	-81.67381	29.476402	Wood	S/W CORNER MCLURE ST AND
1882062	Putnam	-81.67368	29.474582	Wood	F/O 1005 FRONT ST
1882065	Putnam	-81.67697	29.469922	Wood	120 RIVERBEND RD
1882066	Putnam	-81.67736	29.469438	Wood	128 RIVERBEND RD
1882069	Putnam	-81.68137	29.468292	Wood	128 BEECHERS POINT DR
1885767	Brevard	-80.7468	28.402297	Wood	R/O 3408 INDIAN RIVER DR
1885790	Brevard	-80.74533	28.390327	Wood	R/O 216 COQUINA DR
1887696	Brevard	-80.62141	28.071615	Wood	2420 BABCOCK ST S
1887698	Brevard	-80.62244	28.07156	Wood	18 EDGEWOOD DR
1887699	Brevard	-80.62321	28.071567	Wood	2415 RUFFNER RD
1887701	Brevard	-80.62376	28.071613	Wood	2401 COUNTRY CLUB RD
1887703	Brevard	-80.62406	28.071615	Wood	2401 COUNTRY CLUB RD
1887705	Brevard	-80.62436	28.071555	Wood	2503 COUNTRY CLUB RD
1887707	Brevard	-80.62491	28.0716	Wood	2415 COUNTRY CLUB RD
1887708	Brevard	-80.62628	28.07136	Concrete	305 EDGEWOOD DR
1887710	Brevard	-80.62758	28.071333	Concrete	2501 MANORWOOD DR
1887712	Brevard	-80.62835	28.0714	Concrete	2500 MANORWOOD DR
1887713	Brevard	-80.62878	28.071407	Wood	2500 2500 MANORWOOD DR
1887716	Brevard	-80.62896	28.071402	Wood	501 EDGEWOOD DR
1887719	Brevard	-80.62958	28.071395	Concrete	507 EDGEWOOD DR
1887720	Brevard	-80.63024	28.071407	Wood	601 EDGEWOOD DR
1887724	Brevard	-80.6317	28.07141	Wood	609 EDGEWOOD DR
1887727	Brevard	-80.63275	28.07141	Wood	707 EDGEWOOD DR
1887729	Brevard	-80.63304	28.071403	Wood	707 EDGEWOOD DR
1887732	Brevard	-80.63478	28.0714	Wood	2501 ARISTOCRAT DR
1887738	Brevard	-80.63631	28.071412	Wood	2563 SOUTHERN CT
1887744	Brevard	-80.63705	28.071435	Wood	2512 SOUTHERN CT
1887750	Brevard	-80.63806	28.070883	Wood	2510 DAIRY RD
1887753	Brevard	-80.63807	28.07052	Wood	3008 ELIZABETH ST
1887755	Brevard	-80.63803	28.069993	Wood	3009 ELIZABETH ST
1887774	Brevard	-80.64224	28.071623	Wood	380 DORSET DRS
1887793	Brevard	-80.64386	28.069847	Wood	r/o 475 PARK HILL BLVD
1887803	Brevard	-80.63804	28.073222	Wood	2400 DAIRY RD
1887805	Brevard	-80.63807	28.073768	Wood	2350 DAIRY RD
1887823	Brevard	-80.63807	28.078193	Concrete	1001 NEW HAVEN AVE W
1888790	Brevard	-80.7739	28.471857	Wood	1061 ARON ST
1888792	Brevard	-80.77316	28.471088	Wood	1099 ARON ST
1891498	Brevard	-80.85301	28.664948	Wood	1p n/o W Main St on Mimssub Rd
1893688	Volusia	-81.02804	29.216878	Wood	2ND POLE S/O MULALLY ST O
1893720	Volusia	-81.02767	29.216212	Wood	345 N SEGRAVE ST

Final ATT Pole Abandonment List.xlsx

1894422	Brevard	-80.62286	28.416624	Wood	SNAPPER RD. 925' W. GROUP	
1900523	Brevard	-80.78591	28.345364	Wood	C/O PLUCKBAUM RD & TUCKE	
1902262	Volusia	-81.05746	29.273748	Wood	364 U.S. 1; Ormond Beach;	
1902349	Volusia	-81.06091	29.280504	Wood	86-88 U.S. 1; Ormond Beac	
1902354	Volusia	-81.06269	29.280665	Wood	242-272 Tomoka Avenue; Or	
1902543	Volusia	-81.0613	29.281255	Wood	241 Tomoka Avenue; Ormond	
1902551	St. Johns	-81.32209	29.915576	Wood	45' E AT BAY VIEW DR & SA	
1902560	St. Johns	-81.32184	29.914013	Wood	S AT CORNER OF CENTER ST.	
1902618	Volusia	-81.06276	29.280738	Wood	45-99 South Perrott Drive	
1902625	Volusia	-81.06111	29.280895	Wood	72-84 South Yonge Street;	
1902647	St. Johns	-81.31704	29.914818	Wood	278' W OF MACARIS ST. & R	
1902686	St. Johns	-81.321	29.911312	Wood	70' N OF BISMUKE ST. & SA	
1902695	St. Johns	-81.32045	29.909526	Wood	360' S OF NELMAR AVE & SA	
1905435	Putnam	-81.64092	29.548737	Wood	C/O RIVERSIDE TR. AND IVA	
1905436	Putnam	-81.64092	29.547643	Wood	C/O FREEMONT CT. AND IVAN	
1905441	Putnam	-81.63892	29.558818	Wood	101 TALL PINE TRL	
1906062	Nassau	-81.60081	30.63057	Wood	S/W C/O SOWELL AND US HWY	
1906085	Nassau	-81.59995	30.629576	Wood	C/O CROSBY RD AND US HWY	
1906218	Nassau	-81.59592	30.628817	Wood	86258 Pinewood Drive; Yul	
1906737	Brevard	-80.66655	28.122688	Wood	2691 Pepper Avenue; Melbo	
1906762	Brevard	-80.66745	28.124224	Wood	Mollie Lane; Melbourne; F	
1906926	Brevard	-80.66747	28.128227	Wood	1309 Breeze Lane; Melbour	
1907067	Brevard	-80.66786	28.135748	Wood	2743 Aurora Road; Melbour	
1907070	Brevard	-80.66732	28.135749	Wood	2743 Aurora Road; Melbour	
1909551	Brevard	-80.67817	28.225669	Wood	6980-7012 North Wickham R	
1909641	Brevard	-80.67777	28.225693	Concrete	7007 North Wickham Road;	
1910348	Brevard	-80.69499	28.335782	Wood	255 Banana Blvd	
1910395	Brevard	-80.6986	28.33797	Wood	1080 Granada Avenue	
1910407	Brevard	-80.69977	28.33949	Wood	1000 Granada Avenue	
1910609	Brevard	-80.68782	28.332577	Wood	1408 Earl Drive	
1912317	Putnam	-81.5944	29.474145	Wood	125 KINGFISH	
1912524	St. Johns	-81.27954	29.756662	Wood	3RD POLE EAST OF SEACOVE	
1912846	St. Johns	-81.24574	29.74839	Wood	BETWEEN 7636-7642 A1A Sce	
1914409	Volusia	-81.03425	29.216375	Wood	C/O PLEASANT ST AND ROY A	
1921652	Brevard	-80.77906	28.40526	Wood	R/O AND 3RD FEEDER POLE E	
1921653	Brevard	-80.77799	28.405027	Wood	R/O AND 4TH FEEDER POLE E	
2332796	Brevard	-80.62002	28.063824	Wood	1-99 East University Boulevard; Melbo	
2341035	Palm Beach	-80.06284	26.764078	Wood	RR OF 617 W 1ST ST	
2343021	Putnam	-81.60012	29.502672	Wood	108 LAKE ST.	
2343028	Putnam	-81.59832	29.498273	Wood	201 PLEASANT ST.	
2343032	Putnam	-81.5976	29.516777	Wood	116 LAKE EDGE TRL.	
2343033	Putnam	-81.59742	29.502447	Wood	111 ROWE LN.	
2343043	Putnam	-81.59525	29.495333	Wood	108 PROSPECT ST.	
2356317	Brevard	-80.59834	28.165434	Wood	585 KALE ST	
2361636	Volusia	-81.04142	29.221795	Wood		801
2361638	Volusia	-81.04259	29.222147	Wood		810
2361644	Volusia	-81.05158	29.231885	Wood		710
2361657	Volusia	-81.04008	29.217168	Wood		845
2364282	Brevard	-80.60536	28.391247	Wood	104 Washington Avenue; Cape Canave	
2364284	Brevard	-80.59988	28.39206	Wood	8359 Rosalind Avenue; Cape Canaveral	
2365193	Palm Beach	-80.12556	26.628306	Wood	452 Martin Avenue; Greenacres; FL 33-	
2365399	Volusia	-81.06897	29.240717	Wood	1401-1451 Derbyshire Road; Daytona I	

Final ATT Pole Abandonment List.xlsx

2365508	Brevard	-80.76752	28.43225	Wood	N/E CORNER CANAVERAL GROVES BLV
2365510	Brevard	-80.76749	28.432165	Wood	S/E CORNER CANAVERAL GROVES BLV
2365521	Brevard	-80.76991	28.439828	Wood	F/O 4236 DEVOE AV
2365522	Brevard	-80.76897	28.436882	Wood	F/O 401 PRATT PL
2365528	Brevard	-80.7697	28.43921	Wood	F/O 4230 DEVOE AV
2365534	Brevard	-80.76882	28.436375	Wood	A/F 4120 DEVOE AV
2365593	Brevard	-80.77124	28.431633	Wood	ON MORRIS AV 1ST LATERAL S/O CANA
2365611	Volusia	-81.07026	29.243056	Wood	1509 Derbyshire Road; Daytona Beach,
2366445	Volusia	-81.06889	29.246367	Wood	1237-1277 Flomich Street; Oaytona Be
2366494	Volusia	-81.06443	29.248236	Wood	1075-1083 Flomich Street; Holly Hill; F
2367712	Brevard	-80.61008	28.360122	Wood	4500-4598 North Banana River Boulev:
2367831	Putnam	-81.60161	29.498592	Wood	236 PLEASANT ST.
2367847	Putnam	-81.60124	29.495573	Wood	C/O PALM AVE. AND RIDGE ST.
2367849	Putnam	-81.60122	29.501298	Wood	2ND POLE S/O 274 S. RAILROAD AVE.
2367857	Putnam	-81.60021	29.514243	Wood	C/O LAKE ST. AND LAKE BROWARD LN.
2367860	Putnam	-81.60021	29.500347	Wood	221 S. RAILROAD AVE.
2368009	Brevard	-80.6089	28.368942	Wood	5600 North Banana River Boulevard; C
2368012	Brevard	-80.6089	28.369333	Wood	5600 North Banana River Boulevard; C
2368238	Brevard	-80.6055	28.374179	Wood	6229-6259 North Atlantic Avenue; Cap
2370269	Palm Beach	-80.11411	26.620314	Wood	385S South Military Trail
2371140	Palm Beach	-80.10887	26.66623	Wood	4200 Solar Avenue; West Palm Beach;
2372882	Palm Beach	-80.12263	26.5387	Wood	East side of S Military Trail, 3 Poles No
2373015	Palm Beach	-80.11548	26.538338	Wood	F/O 4557 Palo Verde Dr
2373016	Palm Beach	-80.1161	26.538103	Wood	F/O 4578 Palo Verde Dr
2373017	Palm Beach	-80.11673	26.538338	Wood	F/O 4633 Palo Verde Dr
2374968	Brevard	-80.61915	28.063803	Wood	151 East University Boulevard; Melbou
2375039	Brevard	-80.61565	28.063728	Wood	325 East University Boulevard; Melbou
2375047	Brevard	-80.61473	28.063709	Wood	E University Blvd/ Carlson Cir (SE Corne
2375084	Brevard	-80.6129	28.063669	Wood	501-713 East University Boulevard; Me
2375124	Brevard	-80.61025	28.063609	Wood	717 East University Boulevard; Melbou
2375148	Brevard	-80.60755	28.063572	Wood	12 South Grant Street; Melbourne; FL :
2375219	Brevard	-80.6057	28.063612	Wood	955 East University Boulevard; Melbou
2375224	Brevard	-80.60519	28.063645	Wood	955 East University Boulevard; Melbou
2375349	Brevard	-80.60893	28.068142	Wood	2700-2708 South Grant Street; Melbol
2375356	Brevard	-80.60891	28.069421	Wood	2598 South Grant Street; Melbourne; f
2375364	Brevard	-80.60929	28.069403	Wood	622 Burr Street; Melbourne; FL 32901;
2375468	Brevard	-80.60777	28.071542	Wood	718 Line Street; Melbourne; FL 32901;
2375484	Brevard	-80.60719	28.071339	Wood	2501 Canal Street; Melbourne; FL 3290
2375616	Brevard	-80.6048	28.071511	Wood	902-998 Line Street; Melbourne; FL 32
2375639	Brevard	-80.60457	28.071508	Wood	1006 Line Street; Melbourne; FL 32901
2375662	Brevard	-80.60464	28.071645	Wood	2425 Lipscomb Street; Melbourne; FL :
2375688	Brevard	-80.60423	28.071506	Wood	1006 Line Street; Melbourne; FL 32901
2375694	Brevard	-80.6039	28.071503	Wood	1008 Line Street; Melbourne; FL 32901
2375702	Brevard	-80.60356	28.071501	Wood	1010 Line Street; Melbourne; FL 32901
2375731	Brevard	-80.60304	28.071489	Wood	1100-1104 Line Street; Melbourne; FL
2375740	Brevard	-80.60264	28.071496	Wood	2301-2429 Solona Street; Melbourne;
2375783	Brevard	-80.60053	28.071758	Wood	2301-2499 Irwin Street; Melbourne; FL
2376411	Palm Beach	-80.06696	26.547729	Wood	1951 Northeast 1st Lane; Boynton Bea
2376414	Palm Beach	-80.06697	26.548138	Wood	1991 Northeast 1st Lane; Boynton Bea
2376420	Palm Beach	-80.06698	26.548565	Wood	2051 Northeast 1st Lane; Boynton Bea
2376422	Palm Beach	-80.06699	26.548979	Wood	2091 Northeast 1st Lane; Boynton Bea
2376424	Palm Beach	-80.067	26.549389	Wood	2131 Northeast 1st Lane; Boynton Bea

ATT00507

Final ATT Pole Abandonment List.xlsx

2376502	Palm Beach	-80.06704	26.551295	Wood	2260 Seacrest Boulevard; Boynton Bea
2376513	Palm Beach	-80.06705	26.55169	Wood	2280 Seacrest Boulevard; Boynton Bea
2376538	Palm Beach	-80.06708	26.552945	Wood	2451 Northeast 1st Lane; Boynton Bea
2376545	Palm Beach	-80.06709	26.553349	Wood	2481 Northeast 1st Lane; Boynton Bea
2376586	Palm Beach	-80.06701	26.554664	Wood	2671 Northeast 1st Street; Boynton Be
2376589	Palm Beach	-80.06683	26.555009	Wood	2731 Northeast 1st Street; Boynton Be
2376591	Palm Beach	-80.06667	26.555278	Wood	2760 Seacrest Boulevard; Boynton Bea
2376599	Palm Beach	-80.06646	26.555809	Wood	50 Ocean Parkway; Boynton Beach; FL
2376603	Palm Beach	-80.06648	26.556098	Wood	50 Ocean Parkway; Boynton Beach; FL
2376807	Brevard	-80.77247	28.460272	Wood	FROM US 1 WEST ON BROADWAY BLVD
2376817	Brevard	-80.76568	28.435373	Wood	481 BUTLER LN
2376819	Brevard	-80.76563	28.433122	Wood	450 CANAVERAL GROVES BLVD, THRO
2376826	Brevard	-80.76239	28.463295	Wood	5570 US 1
2377320	Brevard	-80.67188	28.141707	Wood	2276 N Wickham Rd, FL 32935
2377895	Brevard	-80.67195	28.14779	Wood	2484 N Wickham Rd, Melbourne, FL 32
2378122	St. Johns	-81.33095	29.915872	Wood	2820 LEWIS SPEEDWAY
2378194	St. Johns	-81.33586	29.914817	Wood	1st POLE N/W JARDINE AVE ON STATE
2378328	St. Johns	-81.34372	29.916164	Wood	7th POLE N/W VARELLA AVE ON STATE
2378467	St. Johns	-81.35128	29.916695	Wood	C/O STATE HWY 16 AND N 4th ST
2378515	St. Johns	-81.35396	29.916913	Wood	1ST POLE N/O STATE HWY 16 ON N 7TH
2378562	St. Johns	-81.35842	29.916571	Wood	4th POLE N/W N 9TH ST ON STATE HW
2380004	Brevard	-80.67674	27.928548	Wood	250 FREDERICK ST. SW
2382194	Nassau	-81.53621	30.580569	Wood	200-3426 Dwight Drive
2382223	Nassau	-81.54026	30.581525	Wood	318-1360 Karen Walk
2385834	Brevard	-80.58151	28.102967	Wood	NW/C/O PATRICK DR W RIVIERA BLVD
2391003	St. Johns	-81.46674	29.965768	Wood	3970 CURRY RD.
2391150	Volusia	-81.04669	29.205338	Wood	R/O 309 DEELEY STREET
2392404	Seminole	-81.12396	28.641237	Wood	R/O 510 AVE E
2392428	Palm Beach	-80.30164	26.623512	Wood	3715 FLYING COW RANCH RD
2395225	Brevard	-80.56664	28.074036	Wood	R/O 602 MANGO DR
2395908	Volusia	-81.05176	29.22956	Wood	6TH ST 70E N. NOVA RD
2395919	Volusia	-81.05281	29.233057	Wood	835 8TH ST
2395926	Volusia	-81.05247	29.221028	Wood	1056 BRENTWOOD DR
2396140	Volusia	-81.04739	29.218062	Wood	R/O 740 N NOVA RD
2396179	Volusia	-81.05427	29.234857	Wood	R/O 1451 N NOVA RD
2396258	Volusia	-81.05623	29.23559	Wood	SWC 10TH ST & N. NOVA RD
2396267	Volusia	-81.03962	29.22129	Wood	801 FOREST LN SS
2396547	Brevard	-80.76942	28.436917	Wood	A/F 400 PRATT PL
2396920	Palm Beach	-80.14565	26.666189	Wood	6509-6511 Monmouth Road
2397813	Brevard	-80.76401	28.387873	Wood	R/O 2511 SUWANNEE DRIVE
2398226	Palm Beach	-80.168786	26.624952	Wood	
2399072	Palm Beach	-80.05757	26.662798	Wood	514 INDEPENDENCE RD
2399104	Palm Beach	-80.05637	26.659885	Wood	410 VALLEY FORGE RD
2399187	Palm Beach	-80.12233	26.628648	Wood	101-199 4th Street
2399196	Palm Beach	-80.12337	26.628683	Wood	241-299 4th Street
2399331	Palm Beach	-80.12159	26.623936	Wood	3679-3699 Haverhill Road
2399930	Volusia	-81.05032	29.224352	Wood	1012 3RD ST
2400958	Martin	-80.20936	27.215973	Wood	2-6 Wendy Lane
2403599	Brevard	-80.70039	28.363887	Concrete	203 S. Courtenay Pkwy
2403620	Brevard	-80.70039	28.364212	Concrete	205 S. Courtenay Pkwy
2407135	Volusia	-81.06474	29.285783	Wood	259 SELDEN AVE
2407147	Volusia	-81.06093	29.28122	Wood	73 US 1

0

ATT00508

Final ATT Pole Abandonment List.xlsx

2407763	St. Johns	-81.3636	29.927324	Wood	C/O Whitehouse Blvd on Woodlawn Rd
2407772	St. Johns	-81.36275	29.92622	Wood	F/O 1295 Woodlawn Road
2407781	St. Johns	-81.36248	29.925871	Wood	1st Pole S/O Blake St on Woodlawn Rd
2407785	St. Johns	-81.36203	29.925292	Wood	3rd Pole S/O Blake St on Woodlawn Rd
2407798	St. Johns	-81.36146	29.924522	Wood	5th Pole S/O Blake St on Woodlawn Rd
2407823	St. Johns	-81.36073	29.920565	Wood	15th Pole S/O Blake St on Woodlawn Rd
2407841	St. Johns	-81.36005	29.919463	Wood	R/O 30 TORREGROSA WAY
2407854	St. Johns	-81.36088	29.917335	Wood	F/O 1771 Woodlawn Rd
2408548	St. Johns	-81.3607	29.91593	Wood	1st Pole S/O State HWY 16 on Woodlawn Rd
2408549	Columbia	-82.62599	30.187265	Wood	748 S.E. MONROE ST.
2408550	St. Johns	-81.36069	29.915413	Wood	2nd Pole S/O State HWY 16 on Woodlawn Rd
2408552	Columbia	-82.62763	30.1872	Wood	664 S.E. MONROE ST.
2408557	Columbia	-82.62665	30.186507	Wood	297 S.E. AVALON AVE.
2408560	Columbia	-82.62795	30.184835	Wood	S.E. BAKER AVE
2408574	Columbia	-82.63097	30.183617	Wood	S.E. MCCRAY AVE.
2408575	Columbia	-82.63104	30.184415	Wood	421 S.E. MCCRAY AVE.
2408577	Columbia	-82.63097	30.184757	Wood	449 S.E. CAMP ST.
2415345	Indian River	-80.40397	27.583228	Wood	1110 18th Avenue Southwest
2415514	Palm Beach	-80.10399	26.67661	Wood	41-227 Kirk Road
2415573	Palm Beach	-80.1041	26.67381	Wood	245-299 Kirk Road
2417033	Columbia	-82.66665	30.196158	Wood	A/F 108 N.W. BRADY CIR.
2417392	St. Johns	-81.53402	29.91771	Wood	2441 CH ARNOLD RD.
2417828	Brevard	-80.60814	28.382497	Concrete	7128 Marbella Court
2418411	St. Johns	-81.31097	29.835713	Wood	302 WISTERIA RD.
2418905	Brevard	-80.60734	28.19251	Wood	360 North Lakeside Drive
2419759	Brevard	-80.59986	28.38689	Wood	421 Jackson Avenue
2419770	Brevard	-80.60159	28.381934	Wood	7165 Ridgewood Avenue
2419781	Brevard	-80.60106	28.381125	Wood	408 Lincoln Avenue
2420172	Palm Beach	-80.05422	26.559327	Wood	255' N/O 110 Via Villaggio Rd, South Fed
2420227	Palm Beach	-80.05372	26.565045	Wood	90' N/O 7540 U.S. 1
2420311	Palm Beach	-80.05344	26.571706	Wood	65' S/O Hypoluxo & South Federal Highway
2422697	Palm Beach	-80.16321	26.461389	Wood	14725 Hagen Ranch Road
2424129	Palm Beach	-80.06785	26.505543	Wood	2501 South Seacrest Boulevard
2424908	Putnam	-81.59378	29.526352	Wood	101 PEYTON PL.
2424928	Putnam	-81.5901	29.52298	Wood	120 PARKIN RD.
2424960	Putnam	-81.58528	29.499583	Wood	245 SISCO RD.
2425000	Putnam	-81.59142	29.498125	Wood	307 N. BROWARD AV.
2425008	Putnam	-81.59245	29.495785	Wood	104 WORCESTER RD.
2425012	Putnam	-81.58803	29.49577	Wood	223 WORCESTER RD.
2425015	Putnam	-81.58911	29.495768	Wood	212 WORCESTER RD.
2426914	St. Lucie	-80.36629	27.294366	Wood	634 Southwest Carter Avenue
2426918	St. Lucie	-80.3653	27.294365	Wood	610 Southwest Carter Avenue
2428680	Indian River	-80.39058	27.586631	Wood	NW/C/O 910 8th Court Southwest
2429127	Volusia	-80.90634	28.977654	Wood	1053 Beulah Drive
2429640	Palm Beach	-80.13813	26.622314	Wood	Sherwood Forest Boulevard
2429662	Palm Beach	-80.13809	26.623089	Wood	Sherwood Forest Boulevard
2429677	Palm Beach	-80.13804	26.624155	Wood	Sherwood Forest Boulevard
2429682	Palm Beach	-80.138	26.624889	Wood	Sherwood Forest Boulevard
2429684	Palm Beach	-80.13799	26.625132	Wood	Sherwood Forest Boulevard
2429685	Palm Beach	-80.13797	26.62558	Wood	Sherwood Forest Boulevard
2429720	Palm Beach	-80.13778	26.629335	Wood	Sherwood Forest Boulevard
2429722	Palm Beach	-80.13777	26.629651	Wood	Sherwood Forest Boulevard

ATT00509

Final ATT Pole Abandonment List.xlsx

2429945	Martin	-80.17506	27.213804	Wood	Stuart Beach Entry and Driveway
2429953	Martin	-80.17531	27.214211	Wood	Stuart Beach Entry and Driveway
2432135	St. Lucie	-80.36098	27.28402	Wood	449-461 Southwest Voltair Terrace
2432160	St. Lucie	-80.3589	27.284787	Wood	382-388 Southwest Voltair Terrace
2432162	St. Lucie	-80.35844	27.284981	Wood	362 Southwest Voltair Terrace
2432163	St. Lucie	-80.35801	27.285179	Wood	352 Southwest Voltair Terrace
2432164	St. Lucie	-80.35756	27.285372	Wood	332 Southwest Voltair Terrace
2433519	Palm Beach	-80.14788	26.651333	Wood	6611-6629 Forest Hill Boulevard
2433522	Palm Beach	-80.14817	26.651329	Wood	6631-6745 Forest Hill Boulevard
2433569	Palm Beach	-80.14876	26.651325	Wood	6631-6745 Forest Hill Boulevard
2433584	Palm Beach	-80.14935	26.651321	Wood	6631-6745 Forest Hill Boulevard
2433588	Palm Beach	-80.14992	26.651315	Wood	6631-6745 Forest Hill Boulevard
2433595	Palm Beach	-80.15083	26.65133	Concrete	6761-6799 Forest Hill Boulevard
2433610	Palm Beach	-80.15164	26.651296	Wood	Forest Hill Blvd
2435763	Volusia	-80.92619	29.08449	Wood	Beach St.
2435772	Volusia	-80.92597	29.083829	Wood	4898 South Atlantic Avenue
2435797	Volusia	-80.92513	29.082366	Wood	4907 South Atlantic Avenue
2435840	Volusia	-80.9261	29.084214	Wood	4894 South Atlantic Avenue
2435933	Volusia	-80.92662	29.085029	Wood	4888 South Atlantic Avenue
2435996	Volusia	-80.93142	29.089647	Wood	2-24 Inlet Harbor Road
2436024	Volusia	-80.93386	29.089936	Wood	58-60 Inlet Harbor Road
2436120	Volusia	-80.93494	29.096053	Wood	4715-4717 South Atlantic Avenue
2436184	Volusia	-80.93581	29.097276	Wood	4699 South Atlantic Avenue
2436188	Volusia	-80.93616	29.09778	Wood	4693 South Atlantic Avenue
2436523	St. Johns	-81.3177	29.840048	Wood	225 JASMINE RD.
2437171	Brevard	-80.70047	28.368674	Concrete	SW C/O N COURTENAY CITRUS BLV
2438022	Indian River	-80.46285	27.697398	Wood	5801-5817 66th Avenue
2438037	Indian River	-80.46221	27.6974	Wood	6600-6698 57th Street
2438122	Indian River	-80.46296	27.697266	Wood	6700-6742 57th Street
2438292	Palm Beach	-80.06846	26.557202	Wood	271 Northwest 28th Avenue
2438510	Palm Beach	-80.06827	26.55733	Wood	245 Northwest 2nd Street
2439061	Volusia	-80.94096	29.099615	Wood	4645-4685 South Peninsula Drive
2439159	Volusia	-80.93993	29.09789	Wood	4691 South Peninsula Drive
2439169	Volusia	-80.93983	29.09772	Wood	4701-4711 South Peninsula Drive
2439209	Volusia	-80.93917	29.096545	Wood	4713-4715 South Peninsula Drive
2439246	Volusia	-80.93892	29.096099	Wood	4719 South Peninsula Drive
2439255	Volusia	-80.93872	29.095743	Wood	4717 South Peninsula Drive
2439262	Volusia	-80.93841	29.095239	Wood	4717-4735 South Peninsula Drive
2439289	Volusia	-80.93735	29.093382	Wood	4759 South Peninsula Drive
2439296	Volusia	-80.93713	29.093025	Wood	4765 South Peninsula Drive
2439321	Volusia	-80.9367	29.092298	Wood	4777-4781 South Peninsula Drive
2439360	Volusia	-80.93475	29.08884	Wood	4816-4818 South Peninsula Drive
2439402	Volusia	-80.93368	29.08674	Wood	4840-4848 South Peninsula Drive
2439410	Volusia	-80.93387	29.086191	Wood	4836 South Peninsula Drive
2439448	Volusia	-80.93094	29.083676	Wood	4875-4899 South Peninsula Drive
2439457	Volusia	-80.93059	29.083297	Wood	95 Beach Street
2439466	Volusia	-80.93032	29.082669	Wood	4901-4903 South Peninsula Drive
2439478	Volusia	-80.92981	29.081783	Wood	4907 South Peninsula Drive
2439482	Volusia	-80.92966	29.081533	Wood	4911-4915 South Peninsula Drive
2439484	Volusia	-80.92945	29.08115	Wood	4911-4915 South Peninsula Drive
2439486	Volusia	-80.92922	29.080753	Wood	4921 South Peninsula Drive
2439490	Volusia	-80.92903	29.08037	Wood	4921 South Peninsula Drive

ATT00510

Final ATT Pole Abandonment List.xlsx

2439492	Volusia	-80.92895	29.08021	Wood	4921 South Peninsula Drive
2439514	Volusia	-80.9274	29.084116	Wood	47 Beach Street
2440300	Brevard	-80.60669	28.08407	Wood	821-875 Silver Palm Avenue
2440307	Brevard	-80.60808	28.084109	Wood	1509-1559 Waverly Place
2440350	Brevard	-80.60601	28.084533	Wood	1506 U.S. 1
2440364	Brevard	-80.60575	28.08335	Wood	820-844 East Seminole Avenue
2440946	Volusia	-81.05636	29.081785	Wood	6TH POLE SOUTH OF TAYLOR RD, ON S
2440949	Volusia	-81.05606	29.081575	Wood	7TH POLE SOUTH OF TAYLOR RD, ON S
2440950	Volusia	-81.05547	29.081123	Wood	8TH POLE SOUTH OF TAYLOR RD, ON S
2441093	Volusia	-81.04664	29.09571	Wood	4TH POLE PAST FOREST PRESERVE BLV
2441113	Volusia	-81.04417	29.098315	Wood	5TH POLE EAST OF CRANES LAKES BLVI
2441118	Volusia	-81.04378	29.098705	Wood	7TH POLE EAST OF CRANES LAKES BLVI
2441121	Volusia	-81.04339	29.099077	Wood	8TH POLE EAST OF CRANES LAKES BLVI
2441123	Volusia	-81.04315	29.099395	Wood	9TH POLE EAST OF CRANES LAKES BLVI
2441137	Volusia	-81.04034	29.101278	Wood	3RD POLE PAST DECCARRD BLVD, ON T
2441139	Volusia	-81.03927	29.101765	Wood	5TH POLE PAST DECCARRD BLVD, ON T
2441890	Volusia	-81.05286	29.220078	Wood	160 OAKWOOD DRIVE
2445101	Brevard	-80.60203	28.075606	Wood	2226 South Harbor City Boulevard
2445104	Brevard	-80.602	28.075455	Wood	2226 South Harbor City Boulevard
2445121	Brevard	-80.60177	28.074433	Wood	2308 South Harbor City Boulevard
2445133	Brevard	-80.60167	28.073977	Wood	2340-2400 U.S. 1
2445139	Brevard	-80.60148	28.073193	Wood	2402-2404 South Harbor City Boulevar
2445156	Brevard	-80.60126	28.072298	Wood	2414 South Harbor City Boulevard
2445164	Brevard	-80.6012	28.072055	Wood	2418 South Harbor City Boulevard
2445167	Brevard	-80.60109	28.07159	Wood	2480-2498 Florida 5
2445171	Brevard	-80.60102	28.071293	Wood	2500-2534 U.S. 1
2445177	Brevard	-80.60095	28.071004	Wood	2500-2534 U.S. 1
2445183	Brevard	-80.60092	28.070877	Wood	2536-2558 U.S. 1
2445184	Brevard	-80.60081	28.070432	Wood	2528 South Harbor City Boulevard
2445192	Brevard	-80.60075	28.070185	Wood	2568-2590 U.S. 1
2445234	Brevard	-80.60005	28.068244	Wood	1300-1302 Jernigan Avenue
2445242	Brevard	-80.59933	28.066917	Wood	1300-1398 Powell Avenue
2445255	Brevard	-80.59919	28.066671	Wood	2800 South Harbor City Boulevard
2445261	Brevard	-80.59904	28.066393	Wood	2800 South Harbor City Boulevard
2445266	Brevard	-80.59883	28.066	Wood	2814 South Harbor City Boulevard
2445290	Brevard	-80.59857	28.065543	Wood	2818 South Harbor City Boulevard
2445298	Brevard	-80.59828	28.065098	Wood	2906 South Harbor City Boulevard
2445307	Brevard	-80.59775	28.064361	Wood	2909-2943 U.S. 1
2445414	Brevard	-80.59397	28.060624	Wood	3180 Dixie Highway Northeast
2445420	Brevard	-80.59415	28.060498	Wood	3160 Dixie Highway Northeast
2445423	Brevard	-80.59364	28.060322	Wood	2580 Clinton Drive Northeast
2445437	Brevard	-80.59335	28.060058	Wood	3208-3238 U.S. 1
2445439	Brevard	-80.59307	28.059807	Wood	2581-2599 Vernon Drive Northeast
2445449	Brevard	-80.5927	28.059466	Wood	3276 U.S. 1
2445453	Brevard	-80.5924	28.059195	Wood	2601 Stephens Drive Northeast
2445460	Brevard	-80.59206	28.059486	Wood	3237 U.S. 1
2445467	Brevard	-80.59258	28.059034	Wood	2601 Stephens Drive Northeast
2446261	Volusia	-81.02833	29.077644	Wood	South Williamson
2446280	Palm Beach	-80.17095	26.648074	Wood	7960 Forest Hill Boulevard
2447911	Volusia	-81.0179	29.198826	Wood	701 South Segrave Street
2447944	Volusia	-81.01689	29.197008	Wood	S Segrave Street
2448081	Volusia	-81.01611	29.197306	Wood	748 S Ridgewood Avenue

Final ATT Pole Abandonment List.xlsx

2448098	Volusia	-81.01771	29.196648	Wood	424 Bellevue Avenue
2448500	Volusia	-81.05385	29.210458	Wood	550 ESSEX DRIVE
2448565	St. Lucie	-80.381	27.374577	Wood	5600 NW MIDWAY RD
2449696	Brevard	-80.6767	27.915723	Wood	F/O AND 1ST POLE S/O 3219 FRUITLAN
2449977	Brevard	-80.66774	28.15738	Wood	2771 Parkway Dr
2450269	Brevard	-80.65557	28.157377	Wood	2115 Parkway Dr
2450473	Volusia	-81.06264	29.237532	Wood	1209 Old Kings Road
2450520	Volusia	-81.06275	29.238245	Wood	1160 Tropical Park Drive
2450695	Volusia	-81.0651	29.24029	Wood	1303 Granada Avenue
2451016	Volusia	-81.06417	29.240815	Wood	1160 13th Street
2451040	Volusia	-81.06541	29.242826	Wood	1199 Manette Circle
2451134	Volusia	-81.06944	29.250068	Wood	1979-1999 North Nova Road
2451164	Volusia	-81.06836	29.250949	Wood	1702 Palm Road
2451245	Volusia	-81.0345	29.228372	Wood	202 CARSWELL AV, SOUTH SIDE OF BLI
2451308	Volusia	-81.07338	29.255484	Wood	1018 South Nova Road
2451320	Volusia	-81.07321	29.256897	Wood	986 South Nova Road
2451324	Volusia	-81.07344	29.25731	Wood	958-998 South Nova Road
2451334	Volusia	-81.07357	29.257555	Wood	932-956 South Nova Road
2451341	Volusia	-81.07384	29.256497	Wood	1202 Arroyo Parkway
2451379	Volusia	-81.07199	29.253134	Wood	1211 Golf Avenue
2451406	Volusia	-81.07241	29.252498	Wood	1747 Maryland Avenue
2451422	Volusia	-81.07375	29.252508	Wood	1801-1825 Nelson Avenue
2451442	Volusia	-81.0748	29.252084	Wood	1802 Carolina Avenue
2451452	Volusia	-81.01553	29.200074	Wood	C/O S Palmetto & South Street
2451461	Volusia	-81.07463	29.251776	Wood	1754 Carolina Avenue
2451488	Volusia	-81.0162	29.201213	Wood	615 South Palmetto Avenue
2451513	Volusia	-81.01657	29.201956	Wood	N/W/C/O S Palmetto Ave & Cedar Stre
2451620	Volusia	-81.01758	29.203989	Wood	433 South Palmetto Avenue
2451627	Volusia	-81.0177	29.204256	Wood	433 South Palmetto Avenue
2451632	Volusia	-81.077	29.2552	Wood	1239 Arroyo Parkway
2451651	Volusia	-81.07513	29.255968	Wood	1208 Arroyo Parkway
2451657	Volusia	-81.07459	29.25619	Wood	1905 Linda Avenue
2451706	Volusia	-81.01759	29.205882	Wood	123 Live Oak Avenue
2453581	Volusia	-81.01971	29.208613	Wood	Federal Lane
2454333	Palm Beach	-80.08275	26.839006	Wood	11000-11288 Campus Drive
2454429	Palm Beach	-80.08253	26.843951	Wood	11476-11598 Campus Drive
2454431	Palm Beach	-80.0825	26.844549	Concrete	11476-11598 Campus Drive
2454458	Brevard	-80.5906	28.128083	Wood	3100-3198 North Riverside Drive
2454468	Brevard	-80.59069	28.128311	Wood	3100 North Riverside Drive
2455469	Palm Beach	-80.08859	26.452415	Wood	600 SW 15TH TER-DELRAY BEACH FL
2455617	Palm Beach	-80.08729	26.45523	Wood	A/F 322 SW 14TH AVE
2458272	Volusia	-81.04237	29.19253	Wood	1110 BALBOA AVE
2461812	Columbia	-82.6325	30.180005	Wood	356 S.E. ALLEN PL.
2461844	Columbia	-82.63794	30.174337	Wood	1118 HWY 441
2461921	Columbia	-82.63784	30.173277	Wood	1243 S.W. BARDIN WAY
2463705	Palm Beach	-80.30432	26.90222	Concrete	16900 Innovation Dr.
2464867	Brevard	-80.5744	28.111254	Wood	2001-2035 Neptune Road
2465925	Volusia	-81.11093	29.216876	Wood	1ST POLE E/O CHAMPIONS DR ON LPG.
2467412	Putnam	-81.60179	29.575681	Wood	124 FINNIGAN RD
2469939	Martin	-80.25039	27.168468	Wood	3030 Kanner Highway
2471019	Brevard	-80.59789	28.211804	Wood	128-134 Florida A1A
2471339	Brevard	-80.59628	28.200987	Wood	500 Florida A1A

Final ATT Pole Abandonment List.xlsx

2471364	Brevard	-80.59607	28.198885	Wood	570 Florida A1A
2471383	Brevard	-80.60256	28.208541	Wood	201 Ocean Boulevard
2471385	Brevard	-80.60183	28.208553	Wood	149-199 Ocean Boulevard
2474678	Palm Beach	-80.05424	26.507468	Wood	1-99 West Bamboo Drive
2474744	Palm Beach	-80.05411	26.511236	Concrete	Banyan Boulevard
2474746	Palm Beach	-80.05411	26.511476	Concrete	Banyan Boulevard
2475782	Brevard	-80.83188	28.615671	Wood	2500 Garden st
2477077	Palm Beach	-80.06002	26.504669	Wood	2617 South Federal Highway
2482283	Volusia	-81.08641	29.166348	Wood	2987 BELLEVUE AVE
2482808	Brevard	-80.7588	28.440335	Wood	4270 INDIAN RIVER DR
2483556	St. Lucie	-80.25028	27.366525	Wood	N/O POWER PLANT ON A1A
2484771	Volusia	-81.014	29.160853	Wood	PONDEROSA DR
2484925	Volusia	-81.00248	29.162025	Wood	2513 ANASTASIA DR
2484927	Volusia	-81.00252	29.162247	Wood	2501 ANASTASIA DR
2484932	Volusia	-81.00266	29.162513	Wood	2461 ANASTASIA DR
2484938	Volusia	-81.00281	29.16283	Wood	2453 ANASTASIA DR
2487784	Brevard	-80.80907	28.608621	Concrete	605 South Palm Avenue
2487801	Brevard	-80.80906	28.609454	Concrete	525-599 South Palm Avenue
2488676	St. Johns	-81.27415	29.833653	Wood	3400 A1A Scenic and Historic Coastal B
2488785	St. Johns	-81.2757	29.841281	Wood	607 Coquina Boulevard
2488878	St. Johns	-81.27774	29.84937	Wood	2524 A1A Scenic and Historic Coastal B
2491124	Alachua	-82.08653	29.59239	Wood	6647-6705 Southeast 221st Street
2491190	Alachua	-82.08814	29.5907	Wood	48-198 Southeast 69th Avenue
2491212	Alachua	-82.08816	29.590682	Wood	1-109 Southeast 219th Terrace
2491230	Alachua	-82.08822	29.590886	Wood	1-99 Southeast 219th Terrace
2491238	Alachua	-82.08824	29.591209	Wood	1-99 Southeast 219th Terrace
2491272	Alachua	-82.0912	29.590212	Wood	1-99 Southeast 215th Terrace
2491282	Alachua	-82.09123	29.588583	Wood	302-310 Southeast 215th Terrace
2491289	Alachua	-82.09121	29.588308	Wood	7122 Southeast 215th Terrace
2491290	Alachua	-82.0912	29.587574	Wood	302-310 Southeast 215th Terrace
2491300	Alachua	-82.09091	29.589677	Wood	SE 70TH AVE
2491313	Alachua	-82.09146	29.590632	Wood	SE 216TH TER.
2491319	Alachua	-82.09139	29.590777	Wood	SE 69TH AVE
2491338	Alachua	-82.09272	29.590777	Wood	SE 69TH AVE.
2491418	Alachua	-82.08876	29.590777	Wood	21909 69th Avenue
2491868	Volusia	-81.02513	29.165605	Wood	Old Big Tree Road
2493168	Palm Beach	-80.11666	26.761955	Wood	5765 N HAVERHILL RD
2493729	Volusia	-80.99816	29.146347	Wood	1001-1003 Charles Street
2495503	Volusia	-80.90971	29.001792	Wood	128-134 Dixwood Avenue
2495699	Volusia	-80.90854	28.990447	Wood	113 West Pine Bluff Stree
2495739	Volusia	-80.90635	28.988929	Wood	300-302 Florida 5
2495753	Volusia	-80.90531	28.987794	Wood	429-499 Florida 5
2495758	Volusia	-80.90572	28.98739	Wood	100-116 West Ocean Avenue
2495775	Volusia	-80.90458	28.986687	Wood	601-699 Florida 5
2495788	Volusia	-80.91082	29.004683	Wood	607-609 North Riverside Drive
2495801	Volusia	-80.91176	29.005056	Wood	124 Hamilton Road
2495804	Volusia	-80.912	29.004995	Wood	120 Hamilton Road
2495808	Volusia	-80.91243	29.004886	Wood	118 Hamilton Road
2495814	Volusia	-80.91313	29.004718	Wood	108 Hamilton Road
2495815	Volusia	-80.91362	29.004592	Wood	100 Hamilton Road
2496774	Palm Beach	-80.05879	26.672268	Wood	BRIGGS ST
2498731	Volusia	-81.08522	29.166593	Wood	2987 BELLEVUE AVE

ATT00513

Final ATT Pole Abandonment List.xlsx

2498734	Volusia	-81.08494	29.166782	Wood	2987 BELLEVUE AVE	
2498765	Volusia	-81.07799	29.169877	Wood	5TH POLE E/O WILLIAMSON ON BELLEVUE	
2500399	Indian River	-80.64281	27.739883	Wood		0
2500403	Indian River	-80.64326	27.739887	Wood		0
2500405	Indian River	-80.64371	27.739897	Wood		0
2506046	Palm Beach	-80.11057	26.670838	Wood	3496 WHISPERING PINES RD	
2506162	Volusia	-81.04639	29.235164	Wood	736 Center Avenue	
2506165	Volusia	-81.04637	29.235127	Wood	736 Center Avenue	
2506171	Volusia	-81.04609	29.234618	Wood	708 Center Avenue	
2506175	Volusia	-81.04587	29.234219	Wood	706 Center Avenue	
2506182	Volusia	-81.04577	29.234041	Wood	704 Center Avenue	
2506185	Volusia	-81.04553	29.233622	Wood	630 Center Avenue	
2506215	Volusia	-81.04558	29.231587	Wood	580 Ash Avenue	
2506222	Volusia	-81.04606	29.2325	Wood	601 Ash Avenue	
2506230	Volusia	-81.04689	29.231838	Wood	600-608 Bay Avenue	
2506239	Volusia	-81.04746	29.230724	Wood	538 Cedar Avenue	
2506250	Volusia	-81.04893	29.231252	Wood	600-606 Dahlia Avenue	
2506399	Alachua	-82.08533	29.588021	Wood	7105 222nd Street	
2507155	Palm Beach	-80.07895	26.697773	Wood	2005 Longwood Road	
2507884	Palm Beach	-80.1699	26.706377	Wood	1786-1874 Benoist Farms Road	
2507937	Palm Beach	-80.17277	26.695157	Wood	900-1298 Benoist Farms Road	
2507943	Palm Beach	-80.17276	26.694708	Wood	900-1298 Benoist Farms Road	
2507947	Palm Beach	-80.17273	26.694198	Wood	1080 Benoist Farms Road	
2507955	Palm Beach	-80.17274	26.693773	Wood	1056 Benoist Farms Road	
2507965	Palm Beach	-80.17272	26.693311	Wood	1056 Benoist Farms Road	
2507979	Palm Beach	-80.17271	26.692813	Wood	7801-7969 Belvedere Road	
2508400	Brevard	-80.80904	28.611588	Concrete	301-399 South Palm Avenue	
2508402	Brevard	-80.80904	28.611276	Concrete	413 South Palm Avenue	
2509113	Palm Beach	-80.05902	26.645975	Wood	1 P S/O 1 P E/O GEORGIA AV & GREGO	
2512216	St. Johns	-81.44167	29.903603	Wood	3405 RAULERSON RD.	
2513943	Palm Beach	-80.06991	26.507544	Wood	416-474 Southwest 23rd Avenue	
2513993	Palm Beach	-80.06698	26.507243	Wood	2400 Southwest 1st Street	
2514181	Palm Beach	-80.05968	26.508168	Wood	2309 South Federal Highway	
2514187	Palm Beach	-80.05972	26.50782	Concrete	2347-2399 South Federal Highway	
2514878	Palm Beach	-80.08209	26.689989	Wood	North Perimeter Road	
2515001	Volusia	-80.93649	29.097858	Wood	C/O Cindy Lane & S Atlantic Ave	
2515004	Volusia	-80.93651	29.098283	Wood	F/O 4691 S ATLANTIC AVE	
2515012	Volusia	-80.93734	29.099423	Wood	F/O 4679 S ATLANTIC AVE	
2515026	Volusia	-80.9385	29.100619	Wood	F/O 4651 S ATLANTIC AVE	
2515033	Palm Beach	-80.0791	26.695047	Wood	2007 Kenwood Road	
2515234	Volusia	-80.94751	29.114191	Wood	F/O 4427 S ATLANTIC AVE	
2515276	Volusia	-80.95004	29.118244	Wood	F/O 4349 S ATLANTIC AVE	
2515279	Volusia	-80.95028	29.118624	Wood	F/O 4347 S ATLANTIC AVE	
2515283	Volusia	-80.95054	29.119047	Wood	F/O 4339 S ATLANTIC AVE	
2515288	Volusia	-80.95077	29.119435	Wood	F/O 4335 S ATLANTIC AVE	
2515316	Volusia	-80.95251	29.122286	Wood	F/O 4293 S ATLANTIC AVE	
2515319	Volusia	-80.95267	29.122562	Wood	F/O 4289 S ATLANTIC AVE	
2515325	Volusia	-80.9528	29.122778	Wood	F/O 4285 S ATLANTIC AVE	
2515329	Volusia	-80.95289	29.122938	Wood	F/O 4283 S ATLANTIC AVE	
2515333	Volusia	-80.953	29.123124	Wood	C/O MAJOR ST ON S ATLANTIC AVE	
2515490	St. Lucie	-80.35877	27.437027	Wood	3301 MEADOW LN	
2515513	St. Lucie	-80.34704	27.410647	Wood	3105 S 22ND ST	

ATT00514

Final ATT Pole Abandonment List.xlsx

2516233	Palm Beach	-80.08689	26.457196	Wood	217 Southwest 14th Avenue
2517968	Brevard	-80.57712	28.026632	Wood	1191 CABLE LN NE
2517972	Brevard	-80.57706	28.026925	Wood	2P E/O CABLE LN ON FLORIN RD
2517989	Brevard	-80.5788	28.026953	Wood	2P W/O JORDAN CT & FLORIN DR
2517996	Brevard	-80.58013	28.02698	Wood	3098 FORDHAM RD NE
2518001	Brevard	-80.58	28.026792	Wood	3098 FORDHAM RD NE
2518011	Brevard	-80.58087	28.026972	Wood	1198 CABOT DR NE
2518014	Brevard	-80.58092	28.026707	Wood	1198 CABOT DR NE
2518041	Brevard	-80.58332	28.027037	Wood	1198 BIANCA DR NE
2518046	Brevard	-80.58332	28.027177	Wood	1209 WILDROSE DR NE
2518058	Brevard	-80.58411	28.026727	Wood	1190 WILDROSE DR NE
2518101	Brevard	-80.58056	28.02176	Wood	2355 PORT MALABAR BLVD NE
2518105	Brevard	-80.57999	28.021505	Wood	3007 GARDEN TER NE
2518108	Brevard	-80.57995	28.020985	Wood	3000 GARDEN TER NE
2518112	Brevard	-80.57966	28.02056	Wood	971 BIANCA DR NE
2518114	Brevard	-80.57944	28.020645	Wood	971 BIANCA DR NE
2518135	Brevard	-80.57853	28.019075	Wood	915 BIANCA DR NE
2518163	Brevard	-80.57711	28.017642	Wood	1p w/o Bianca Dr & ABBOTT AVE NE
2518169	Brevard	-80.57793	28.01743	Wood	3140 ABBOTT AVE NE
2518175	Brevard	-80.58039	28.013482	Wood	644 BADGER DR NE
2518194	Brevard	-80.58053	28.01342	Wood	695 CAPON ST NE
2518214	Brevard	-80.58051	28.014165	Wood	705 ANGLE ST NE
2518222	Brevard	-80.58037	28.014152	Wood	712 BADGER DR NE
2518230	Brevard	-80.58031	28.01496	Wood	730 BADGER DR NE
2518235	Brevard	-80.57953	28.014132	Wood	713 BADGER DR NE
2518243	Brevard	-80.57958	28.013453	Wood	3035 EDGEWOOD DR NE
2523183	Alachua	-82.09427	29.593656	Wood	200-210 Southeast 213 Drive
2523195	Alachua	-82.09418	29.594565	Wood	6434 213th Drive
2523206	Alachua	-82.09419	29.594938	Wood	6426 213th Drive
2523232	Alachua	-82.09416	29.595662	Wood	202-208 213th Drive
2523242	Alachua	-82.08614	29.597353	Wood	201-299 Southeast 61st Avenue
2525250	Nassau	-81.57248	30.606353	Wood	85828 Kirkland Road
2525272	Nassau	-81.57312	30.606007	Wood	85828 Kirkland Road
2525550	Nassau	-81.57779	30.599453	Wood	85231-85257 Kirkland Road
2525611	Nassau	-81.57655	30.598018	Wood	85104 Kirkland Road
2526792	Nassau	-81.58521	30.591591	Wood	85039 Madeline Road
2526909	Nassau	-81.57501	30.580642	Wood	85128-85162 Wilson Neck Road
2531292	Volusia	-81.0991	29.158518	Wood	3302 GRAND CHAMPIONS BLVD
2531349	Volusia	-81.09673	29.16015	Wood	3302 GRAND CHAMPIONS BLVD
2531367	Volusia	-81.09635	29.16046	Wood	3302 GRAND CHAMPIONS BLVD
2531372	Volusia	-81.09585	29.16079	Wood	3302 GRAND CHAMPIONS BLVD
2531464	Palm Beach	-80.16616	26.691989	Wood	7500-7626 Belvedere Road
2531473	Palm Beach	-80.16446	26.692014	Wood	7444-7498 Belvedere Road
2531478	Palm Beach	-80.16391	26.692026	Wood	7430 Belvedere Road
2531481	Palm Beach	-80.16394	26.691759	Wood	7430 Belvedere Road
2531482	Palm Beach	-80.16325	26.692029	Wood	7430 Belvedere Road
2531485	Palm Beach	-80.16253	26.692034	Wood	7236 Belvedere Road
2531508	Palm Beach	-80.16121	26.692037	Wood	7206 Belvedere Road
2531659	Volusia	-81.09385	29.162275	Wood	GRAND CHAMPIONS BLVD
2531833	Volusia	-81.08806	29.166513	Wood	3088 W INTRNATIONAL SPWY BLVD
2531836	Volusia	-81.08768	29.166947	Wood	3088 W INTRNATIONAL SPWY BLVD
2532316	Brevard	-80.60549	28.212602	Wood	798 Kittiwake Avenue

ATT00515

Final ATT Pole Abandonment List.xlsx

2532318	Brevard	-80.60549	28.212166	Wood	700-750 Kittiwake Avenue
2532322	Brevard	-80.60547	28.211716	Wood	700-750 Kittiwake Avenue
2532327	Brevard	-80.60546	28.211309	Wood	652-698 Kittiwake Avenue
2535296	St. Lucie	-80.32327	27.32624	Concrete	833-871 East Prima Vista Boulevard
2535298	St. Lucie	-80.32379	27.326227	Concrete	781 East Prima Vista Boulevard
2535300	St. Lucie	-80.32409	27.326242	Concrete	700-708 Northeast Camino Street
2535301	St. Lucie	-80.32462	27.326272	Concrete	773 East Prima Vista Boulevard
2535312	St. Lucie	-80.32556	27.337447	Wood	2-30 Lake Vista Trail
2535313	St. Lucie	-80.32463	27.337441	Wood	2-30 Lake Vista Trail
2535381	St. Lucie	-80.32198	27.334599	Wood	10 Lake Vista Trail
2535382	St. Lucie	-80.32263	27.334609	Wood	10 Lake Vista Trail
2535388	St. Lucie	-80.3232	27.335089	Wood	2-30 Lake Vista Trail
2535397	St. Lucie	-80.32371	27.33553	Wood	2-30 Lake Vista Trail
2535404	St. Lucie	-80.32371	27.335946	Wood	2-30 Lake Vista Trail
2535406	St. Lucie	-80.32371	27.336347	Wood	2-30 Lake Vista Trail
2535414	St. Lucie	-80.32371	27.336928	Wood	2-30 Lake Vista Trail
2539599	Brevard	-80.59913	28.211942	Wood	200-298 Flamingo Drive
2541945	Martin	-80.23614	27.190555	Wood	1008 East Hall Street
2542432	Palm Beach	-80.09297	26.460336	Wood	McNab Avenue
2542443	Palm Beach	-80.09261	26.460611	Wood	1855-1865 Southwest 20th Avenue
2543090	Volusia	-80.95342	29.122937	Wood	4270 S ATLANTIC AVE
2543110	Volusia	-80.95445	29.12285	Wood	4274 CARDINAL BLVD
2543129	Volusia	-80.95416	29.122351	Wood	4282 CARDINAL BLVD
2543228	Volusia	-80.95729	29.129043	Wood	4109 ORIOLE AVE
2543239	Volusia	-80.95789	29.130117	Wood	4040 ORIOLE AVE
2543473	Volusia	-80.95807	29.130441	Wood	4036 ORIOLE AVE
2543490	Volusia	-80.95885	29.131982	Wood	4015 ORIOLE AVE
2543493	Volusia	-80.95899	29.132234	Wood	4008 S ATLANTIC AVE
2543496	Volusia	-80.95916	29.132552	Wood	4002 S ATLANTIC AVE
2543502	Volusia	-80.95956	29.133268	Wood	3942 ORIOLE AVE
2543504	Volusia	-80.95981	29.133721	Wood	3936 S ATLANTIC AVE
2543533	Volusia	-80.95547	29.124038	Wood	4255 S PENINSULA DR
2543544	Volusia	-80.95645	29.12482	Wood	4241 S PENINSULA DR
2543552	Volusia	-80.95662	29.125215	Wood	4233 S PENINSULA DR
2543557	Volusia	-80.95673	29.125434	Wood	4229 S PENINSULA DR
2543562	Volusia	-80.95721	29.126307	Wood	4223 S PENINSULA DR
2543569	Volusia	-80.95773	29.127267	Wood	4201 S PENINSULA DR
2543575	Volusia	-80.95784	29.127445	Wood	TORONITA AVE AND S PENINSULA DR
2543580	Volusia	-80.95801	29.127723	Wood	109 S PENINSULA DR
2543607	Volusia	-80.95909	29.129621	Wood	4043 S PENINSULA DR
2543610	Volusia	-80.95933	29.130026	Wood	4029 S PENINSULA DR
2543612	Volusia	-80.95953	29.130352	Wood	4027 S PENINSULA DR
2543615	Volusia	-80.95974	29.130732	Wood	HERON ST AND S PENINSULA DR
2543620	Volusia	-80.95998	29.1311	Wood	4019 S PENINSULA DR
2543624	Volusia	-80.96005	29.131216	Wood	4017 S PENINSULA DR
2543636	Volusia	-80.96061	29.132199	Wood	MALLARD ST AND S PENINSULA DR
2543646	Volusia	-80.9607	29.132348	Wood	3949 S PENINSULA DR
2543653	Volusia	-80.96015	29.132949	Wood	3947 CARDINAL BLVD
2543656	Volusia	-80.96035	29.133316	Wood	3933 CARDINAL BLVD
2543658	Volusia	-80.96053	29.133649	Wood	3925 CARDINAL BLVD
2543664	Volusia	-80.96077	29.134076	Wood	TEAL ST AND CARDINAL BLVD
2543667	Volusia	-80.96133	29.133836	Wood	50 TEAL ST

ATT00516

Final ATT Pole Abandonment List.xlsx

2543671	Volusia	-80.96092	29.134356	Wood	3921 CARDINAL BLVD
2543674	Volusia	-80.96111	29.134691	Wood	3909 CARDINAL BLVD
2543682	Volusia	-80.96141	29.135223	Wood	3903 CARDINAL BLVD
2543694	Volusia	-80.96135	29.135691	Wood	120 MARCELLE AVE
2544903	St. Johns	-81.27278	29.8454	Wood	805 Mickler Boulevard
2545120	St. Johns	-81.27033	29.843968	Wood	301 B Street
2545201	St. Johns	-81.26797	29.845923	Wood	106 2nd Street
2545320	St. Johns	-81.26697	29.841209	Wood	7F F Street
2549260	Palm Beach	-80.28193	26.668747	Wood	14832 Paddock Dr
2549268	Palm Beach	-80.28194	26.668452	Wood	14838 Paddock Dr
2549895	St. Johns	-81.47395	29.633168	Wood	10560 YEAGER AV.
2550576	Volusia	-81.13547	29.13817	Wood	3708 US HWY 92
2550791	St. Lucie	-80.31963	27.324988	Wood	7680 U.S. 1
2550813	St. Lucie	-80.32047	27.326489	Wood	7630-7646 Florida 5
2551122	Seminole	-81.22257	28.773357	Wood	C/O SOUTH BEARDALL AVE AND MOOF
2553001	Volusia	-81.04079	29.224943	Wood	F/O 170 CENTER ST
2555093	Volusia	-81.03529	29.146742	Wood	3701 Richel Drive
2555095	Volusia	-81.0353	29.146996	Wood	3579-3599 South Clyde Morris Bouleva
2555096	Volusia	-81.0353	29.147254	Wood	3579-3599 South Clyde Morris Bouleva
2555171	Volusia	-81.04671	29.235732	Wood	800-840 Center Avenue
2555180	Brevard	-80.67819	27.93314	Wood	R/O 257 GARDNER RD
2555227	Volusia	-81.04409	29.23682	Wood	452 8th Street
2555245	Volusia	-81.04362	29.237017	Wood	446 8th Street
2555323	Volusia	-81.04309	29.212858	Wood	433 WALKER AVE ACROSS FRDM
2555814	Palm Beach	-80.12955	26.628043	Wood	R/O 441 FLEMING AVE
2555815	Brevard	-80.69882	28.372749	Wood	55 Catalina Isle Dr
2555848	Brevard	-80.70167	28.376176	Wood	1105 Courtenay Pkwy N
2555856	Brevard	-80.70182	28.376606	Wood	1115 Courtenay Pkwy N
2555885	Palm Beach	-80.14696	26.651353	Wood	6591 Forest Hill Blvd
2555888	Brevard	-80.70067	28.37615	Wood	110 Mustang Way
2555910	Brevard	-80.69998	28.376151	Concrete	122 Mustang Way
2555916	Palm Beach	-80.14984	26.651315	Wood	6631-6745 FL-882
2555917	Brevard	-80.69976	28.376155	Concrete	124 Mustang Way
2555923	Brevard	-80.69935	28.376165	Wood	130 Mustang Way
2555937	Palm Beach	-80.17442	26.650625	Wood	8158 Forest Hill Blvd
2555939	Brevard	-80.69837	28.376606	Wood	100 Mustang Way
2558328	Volusia	-81.04611	29.246503	Wood	433 WALKER STREET
2561860	Brevard	-80.62982	28.127127	Wood	710 Young Street
2561865	Brevard	-80.62973	28.127141	Wood	710 Young Street
2561899	Brevard	-80.62943	28.127142	Wood	702 Young Street
2561904	Brevard	-80.62886	28.127016	Wood	1146-1204 Mueller Lane
2561956	Brevard	-80.627	28.127048	Wood	559-565 Young Street
2562042	Brevard	-80.62608	28.127654	Wood	1262 Highland Avenue
2562091	Volusia	-80.95855	29.132791	Wood	F/O 4003 S ATLANTIC AVE
2562100	Brevard	-80.6261	28.128411	Wood	536-568 Old Oak Street
2562105	Brevard	-80.62643	28.128397	Wood	536-568 Old Oak Street
2562117	Brevard	-80.62638	28.128952	Wood	1332 Highland Avenue
2562123	Brevard	-80.62524	28.129394	Wood	1365 Pineapple Avenue
2563922	St. Lucie	-80.38898	27.366383	Wood	5466 MODEL CT
2564841	Brevard	-80.63067	28.131477	Wood	1509 N Harbor City Blvd
2564845	Brevard	-80.63006	28.130372	Wood	1441 N Harbor City Blvd
2564999	Palm Beach	-80.63241	26.862048	Wood	A/F 12537 LAKESHORE DR

Final ATT Pole Abandonment List.xlsx

2565006	Palm Beach	-80.63279	26.861537	Wood	1PL 5/O 12515 LAKESHORE DR
2565009	Palm Beach	-80.6331	26.861023	Wood	NE C/O PARK ROW & LAKESHORE DR
2565013	Palm Beach	-80.634	26.859892	Wood	12384 LAKESHORE DR
2569792	Putnam	-81.59466	29.496805	Wood	A/F C.R. 308B ON HWY 17 S.
2570044	Palm Beach	-80.27848	26.667736	Wood	911 Citrus Pl
2570267	Volusia	-80.96181	29.135978	Wood	119 MARCELLE AVE
2570274	Volusia	-80.96197	29.135914	Wood	3880 CARDINAL BLVD
2570280	Volusia	-80.96221	29.136738	Wood	S VENETIAN WAY
2570287	Volusia	-80.96825	29.146816	Wood	3628 CARDINAL BLVD
2570499	St. Lucie	-80.38246	27.47539	Wood	2312 KEEN RD
2570520	Palm Beach	-80.10975	26.643737	Wood	R/O 4323 ANNA LANE
2570546	Volusia	-80.96235	29.136993	Wood	3863 CARDINAL BLVD
2570547	Volusia	-80.96255	29.137371	Wood	3859 CARDINAL BLVD
2570551	Volusia	-80.96268	29.13761	Wood	3849 CARDINAL BLVD
2570565	Volusia	-80.96291	29.137513	Wood	3862 CARDINAL BLVD
2570572	Volusia	-80.96301	29.138215	Wood	3843 CARDINAL BLVD
2570574	Volusia	-80.96324	29.138083	Wood	3850 CARDINAL BLVD
2570577	Volusia	-80.96319	29.138537	Wood	3839 CARDINAL BLVD
2570581	Volusia	-80.96359	29.138728	Wood	3838 CARDINAL BLVD
2570586	Volusia	-80.96369	29.139471	Wood	3827 CARDINAL BLVD
2570593	Volusia	-80.96382	29.139719	Wood	3823 CARDINAL BLVD
2570594	Volusia	-80.96432	29.139503	Wood	3822 CARDINAL BLVD
2570596	Volusia	-80.96397	29.139981	Wood	3816 S ATLANTIC AVE
2570597	Volusia	-80.9642	29.140404	Wood	3806 CARDINAL BLVD
2570614	Volusia	-80.96554	29.142857	Wood	3750 S ATLANTIC AVE
2570617	Volusia	-80.96575	29.142837	Wood	3748 CARDINAL BLVD
2570619	Volusia	-80.9657	29.14317	Wood	3750 S ATLANTIC AVE
2570626	Volusia	-80.96598	29.143669	Wood	3738 S ATLANTIC AVE
2570628	Volusia	-80.96564	29.143818	Wood	3738 S ATLANTIC AVE
2570629	Volusia	-80.96614	29.143604	Wood	3734 CARDINAL BLVD
2570632	Volusia	-80.96611	29.143916	Wood	3729 CARDINAL BLVD
2570633	Volusia	-80.96628	29.144227	Wood	3727 CARDINAL BLVD
2570634	Volusia	-80.96645	29.14415	Wood	3726 CARDINAL BLVD
2570638	Volusia	-80.96642	29.144495	Wood	3720 S ATLANTIC AVE
2570641	Volusia	-80.96657	29.144771	Wood	3717 CARDINAL BLVD
2570647	Volusia	-80.96678	29.145163	Wood	3709 CARDINAL BLVD
2570654	Volusia	-80.96705	29.145638	Wood	CARDINAL BLVD
2570657	Volusia	-80.96728	29.146062	Wood	3640 S ATLANTIC AVE
2570661	Volusia	-80.96752	29.146502	Wood	3639 CARDINAL BLVD
2570666	Volusia	-80.96759	29.146635	Wood	3635 CARDINAL BLVD
2570669	Volusia	-80.96778	29.146988	Wood	3631 CARDINAL BLVD
2570680	Volusia	-80.96792	29.147235	Wood	CARDINAL BLVD
2570687	Volusia	-80.96804	29.147453	Wood	3617 CARDINAL BLVD
2570691	Volusia	-80.96821	29.14776	Wood	3613 CARDINAL BLVD
2570694	Volusia	-80.9684	29.148107	Wood	3609 CARDINAL BLVD
2570700	Volusia	-80.96859	29.148467	Wood	3605 CARDINAL BLVD
2570726	Volusia	-80.96966	29.150431	Wood	3500 S ATLANTIC AVE
2570849	Volusia	-80.97084	29.14889	Wood	3517 S PENINSULA DR
2570856	Volusia	-80.97103	29.149439	Wood	3513 S PENINSULA DR
2570861	Volusia	-80.97108	29.149572	Wood	3511 S PENINSULA DR
2570879	Volusia	-80.97135	29.149642	Wood	S PENINSULA DR
2571642	St. Johns	-81.30763	29.840432	Wood	2604 Shore Drive

Final ATT Pole Abandonment List.xlsx

2571690	St. Johns	-81.3158	29.846338	Wood	444 Gerona Road
2572009	Brevard	-80.5982	28.199972	Wood	611 1st Ave
2575171	Palm Beach	-80.27286	26.637707	Wood	2 PONI E/O C HICKSTEAD PL / PIERSON
2575602	Brevard	-80.76267	28.462487	Wood	F/O 219 MAHI MAHI LN
2575985	Palm Beach	-80.06831	26.67892	Wood	R/O 1137 MAGNOLIA ST
2576998	Brevard	-80.7775	28.490873	Wood	3766 Kings Hwy
2577003	Brevard	-80.77816	28.490871	Wood	3789 Kings Hwy
2577172	Brevard	-80.77408	28.489041	Wood	7418 N Cocoa Blvd
2577174	Brevard	-80.77168	28.48391	Wood	7194 N Cocoa Blvd
2577185	Brevard	-80.77269	28.482814	Wood	1080 Poinsetta St
2577190	Brevard	-80.77268	28.482066	Wood	1194 Laguna St
2577198	Brevard	-80.77367	28.4829	Wood	1054 Poinsetta St
2577199	Brevard	-80.77366	28.482541	Wood	1055 Poinsetta St
2577200	Brevard	-80.77366	28.482175	Wood	1053 Poinsetta St
2578796	Columbia	-82.61539	30.196819	Wood	1555-1629 NE Bascom Norris DR
2578858	Columbia	-82.61159	30.196468	Wood	112 NE Curt St
2578871	Columbia	-82.60989	30.196543	Wood	150 NE Treasure Ct
2578875	Columbia	-82.60991	30.197005	Wood	150 NE Treasure Ct
2578959	Columbia	-82.60692	30.193919	Wood	2179 NE Bascom Norris Dr
2578985	Columbia	-82.60444	30.188108	Wood	2593 NE Bascom Norris Dr
2579169	St. Johns	-81.59088	29.915532	Wood	8311 Co Rd 208
2579248	Palm Beach	-80.12581	26.621865	Wood	R/O 201 SWAIN BLVD
2579518	Volusia	-80.97192	29.150586	Wood	102 CORAL WAY
2579537	Volusia	-80.97249	29.152346	Wood	WHITE CAP AVE
2579580	Volusia	-80.97366	29.154264	Wood	3315 S PENINSULA DR
2579586	Volusia	-80.97383	29.154228	Wood	100 TALO CIR
2579615	Volusia	-80.97395	29.155548	Wood	106 SIMPSON AVE
2579619	Volusia	-80.99393	29.142468	Wood	RUTH ST
2579877	Brevard	-80.83954	28.557697	Wood	2475-2499 FL-50
2579879	Brevard	-80.8389	28.557694	Wood	2880 Cheney Hwy
2579904	Brevard	-80.83618	28.557672	Wood	2805 Cheney Hwy
2579905	Brevard	-80.83583	28.55767	Wood	S/E/C/O WINCHESTER DR & FL-50
2580444	Palm Beach	-80.63437	26.85935	Wood	12314 LAKESHORE DR
2580449	Palm Beach	-80.63467	26.858876	Wood	1 PL N/O OKEECHOBEE & LAKESHORE
2580455	Palm Beach	-80.635	26.858408	Wood	A/F 12265 LAKESHORE DR
2580469	Palm Beach	-80.63649	26.856442	Wood	A/F 12165 LAKESHORE DR
2580475	Palm Beach	-80.63699	26.855805	Wood	C/O LAKESHORE & CYPRESS
2580481	Palm Beach	-80.6373	26.85546	Wood	1 POLE S/O CYPRESS & LAKESHORE
2580483	Palm Beach	-80.63751	26.855157	Wood	A/F 10265 LAKESHORE DR
2580486	Palm Beach	-80.6377	26.854902	Wood	C/O LAKESHORE & LAKESHORE
2580499	Palm Beach	-80.64293	26.845801	Wood	39' SOUTH OF LOCATION 104
2580505	Palm Beach	-80.64358	26.844861	Wood	200' SOUTH OF LOC 106
2580512	Palm Beach	-80.65771	26.827325	Wood	A/F 825 LARRIMORE RD 5TH POLE
2580516	Palm Beach	-80.65947	26.827396	Wood	93' WEST OF LOC 181
2580521	Palm Beach	-80.66023	26.823842	Wood	572 E 1ST ST
2581832	Palm Beach	-80.12953	26.687507	Wood	636 SNEAD CR
2581946	Brevard	-80.60257	28.182137	Wood	498 GRANT AV
2581954	Brevard	-80.60469	28.180727	Wood	R/O 602 MARBRISA CT
2582947	Volusia	-81.04272	29.282958	Wood	45 ORMOND PKY
2583273	Brevard	-80.49937	27.840888	Wood	9928-9934 Riverview Dr
2583439	Brevard	-80.49662	27.870953	Wood	45 Hopetown Road
2583616	Brevard	-80.49399	27.866634	Wood	8845 U.S. 1

ATT00519

Final ATT Pole Abandonment List.xlsx

2583672	Brevard	-80.49345	27.865271	Wood	8955 U.S. 1
2585230	Brevard	-80.49258	27.862735	Wood	9045 U.S. 1
2585233	Brevard	-80.49243	27.862132	Wood	9099 U.S. 1
2585360	Indian River	-80.49003	27.850339	Wood	14505 U.S. 1
2585380	Indian River	-80.48939	27.848242	Wood	7785 144th Street
2585801	St. Lucie	-80.31012	27.244953	Concrete	1st Pole on SE Monte Vista St N of SE P
2585874	St. Lucie	-80.30137	27.251513	Concrete	1st Pole on SE Pine Valley St, S of SE Su
2587669	Indian River	-80.45065	27.779337	Wood	10201-10205 U.S. 1
2587713	Indian River	-80.45099	27.779974	Wood	10205 U.S. 1
2587893	Indian River	-80.45341	27.786214	Wood	6385 Dunn Runnin Rd
2587953	Indian River	-80.45588	27.788877	Wood	10715 U.S. 1
2589035	Putnam	-81.60824	29.46982	Wood	A/F 234 MARLIN RD
2589637	St. Lucie	-80.39959	27.220109	Wood	4201 SW Rosser Blvd
2589997	Brevard	-80.62428	28.121176	Wood	865 Orange Blossom Dr
2590090	Volusia	-81.01045	29.18201	Wood	1640-1678 S Seagrave ST
2590096	Volusia	-81.00991	29.182239	Wood	337 Rutledge Ave
2590099	Volusia	-81.00952	29.182406	Wood	337 Rutledge Ave
2590105	Volusia	-81.00864	29.182876	Wood	300-328 Rutledge Ave
2590132	Volusia	-81.01041	29.181118	Wood	1630 S Seagrave St
2590207	Volusia	-81.00761	29.17763	Wood	386 Linda Ci
2590277	Volusia	-81.00744	29.176197	Wood	1850-1928 S Seagrave St
2590286	Volusia	-81.00708	29.175444	Wood	1850-1928 S Seagrave St
2590289	Volusia	-81.00693	29.175134	Wood	1928 S Seagrave St
2590779	Palm Beach	-80.11177	26.332558	Wood	1288 SW 17 ST
2590784	Palm Beach	-80.11196	26.332585	Wood	1288 SW 17 ST
2591410	Indian River	-80.43612	27.748866	Wood	8530 U.S. 1
2591417	Indian River	-80.43626	27.749397	Wood	8500-8516 Old Dixie Hwy
2591498	Indian River	-80.43905	27.75879	Wood	9090 U.S. 1
2591506	Indian River	-80.4396	27.759687	Wood	9140 U.S. 1
2591539	Indian River	-80.44066	27.761563	Wood	9072-9170 FL-5
2591542	Indian River	-80.44088	27.761956	Wood	9250 U.S. 1
2591546	Indian River	-80.44111	27.762351	Wood	9250 U.S. 1
2591552	Indian River	-80.44132	27.762794	Wood	9172-9380 FL-5
2591554	Indian River	-80.44164	27.763381	Wood	9300-9342 FL-5
2591669	Volusia	-81.00937	29.172715	Wood	1946 SECOND STREET
2591682	Palm Beach	-80.11333	26.343003	Wood	R/O 1298 SW 7TH ST
2593245	Brevard	-80.59861	28.06191	Wood	c/o AMERICA ST. on Main St
2593534	Brevard	-80.82274	28.555565	Concrete	4726-4732 Barna Ave
2593537	Brevard	-80.82274	28.556882	Concrete	4700 Barna Ave
2593573	Brevard	-80.82367	28.570427	Wood	3860 Barna Ave
2593582	Brevard	-80.65791	28.058993	Concrete	2020 Wingate Blvd
2593584	Brevard	-80.65638	28.058925	Concrete	2020 Wingate Blvd
2593590	Columbia	-82.60395	30.186657	Wood	2649 NE Bascom Norris Dr
2593592	Columbia	-82.60332	30.186189	Wood	FL-100
2593665	Columbia	-82.59421	30.186711	Wood	2753 US-90
2593780	Brevard	-80.61149	28.329889	Wood	201 Cocoa Isles Blvd
2593793	Brevard	-80.61216	28.32989	Wood	222 Cocoa Isles Blvd
2596408	Brevard	-80.56036	28.07126	Wood	R/O 315 SUNSET BLVD
2596430	Brevard	-80.51509	27.981093	Wood	S/O 5215 S HIGHWAY A1A
2597127	Martin	-80.21207	27.13701	Wood	3106 SE Mimosa St
2597166	Martin	-80.19773	27.139908	Wood	4174 SE Grant St
2598084	St. Lucie	-80.39934	27.229579	Wood	1686 SW Mullinax Ave

ATT00520

Final ATT Pole Abandonment List.xlsx

2599787	Brevard	-80.60553	28.360482	Wood	R/O 4515 OCEAN BEACH BLVD
2600186	Volusia	-81.0641	29.27091	Wood	299 PINE STREET
2600203	Volusia	-81.06615	29.278043	Wood	420 JAMES STREET
2600791	St. Johns	-81.3645	29.844562	Wood	1813 S.R. 207
2600854	Martin	-80.19815	27.140673	Wood	R/O SE EBBTIDE AVE
2600882	Volusia	-81.0869	29.257618	Wood	1335 AVE D
2602194	Volusia	-81.034	29.170382	Wood	1269 INDEPENDENCE DRIVE
2603363	Palm Beach	-80.13126	26.649387	Wood	R/O 5657 CALICO ROAD
2603529	St. Johns	-81.34047	29.931478	Wood	3525 DOT RD.
2603557	Volusia	-80.99291	29.118755	Wood	5614 MARSHFIELD DRIVE
2603647	Palm Beach	-80.10397	26.828852	Wood	GOLFERS CIRCLE WAY
2603785	Volusia	-81.03428	29.170418	Wood	HERITAGE DRIVE
2608921	St. Johns	-81.27278	29.845014	Wood	811 Mickler Boulevard
2609999	St. Johns	-81.34864	29.884357	Wood	895 S ORANGE ST
2610434	Brevard	-80.5647	28.077455	Wood	415 HIBISCUS TRL
2610608	St. Lucie	-80.34637	27.409648	Wood	3114 S 22ND STR
2610880	Volusia	-81.06414	29.268456	Wood	492 Hand Ave
2614980	Palm Beach	-80.10676	26.638899	Wood	4138 VICLIFF RD
2616094	St. Johns	-81.32011	29.832098	Wood	3351 CARMEL RD
2616659	Volusia	-81.07652	29.258953	Wood	1968 LINDA AVE
2619263	Brevard	-80.49235	27.859031	Wood	4060 Chamberlan Terrace
2619694	Brevard	-80.4984	27.849399	Wood	9730 Holly St
2619696	Brevard	-80.4986	27.848668	Wood	3755 Lakeview Dr
2619750	Brevard	-80.49523	27.858991	Wood	9309 Victoria Dr
2620327	Brevard	-80.82668	28.557594	Wood	2035 Cheney Hwy
2620331	Brevard	-80.82605	28.557591	Wood	2035 Cheney Hwy
2620332	Brevard	-80.82542	28.557588	Wood	2035 Cheney Hwy
2620333	Brevard	-80.82479	28.557579	Wood	2035 Cheney Hwy
2620443	Brevard	-80.81864	28.55752	Wood	4751-4755 Hood Ave
2620493	Brevard	-80.81442	28.557473	Wood	4799 Apollo Rd
2620504	Brevard	-80.81399	28.557475	Wood	1019-1045 FL-50
2620505	Brevard	-80.81362	28.557464	Wood	999-1017 FL-50
2621078	Palm Beach	-80.07121	26.868069	Wood	13102 Coastal CIR
2621128	Palm Beach	-80.07153	26.862205	Wood	2485 Country Oaks LN
2623578	Brevard	-80.70327	28.357549	Wood	35 Parnell St
2623668	St. Johns	-81.34924	29.893517	Wood	PEARL ST.
2623679	St. Johns	-81.34454	29.89018	Wood	HOLMES BLVD.
2623683	Brevard	-80.70506	28.361465	Wood	371 W Merritt Ave
2623685	Brevard	-80.70563	28.361458	Wood	405-417 W Merritt Ave
2623694	Brevard	-80.70407	28.361683	Wood	310 Norwood St
2623712	St. Johns	-81.34393	29.896387	Wood	HELEN ST.
2623810	Brevard	-80.70752	28.36508	Wood	345 Kenzel Ct
2623852	Brevard	-80.70076	28.361594	Wood	1-57 W Merritt Ave
2624251	Palm Beach	-80.06593	26.472762	Wood	709 NE 7th St
2625362	Palm Beach	-80.26814	26.662047	Wood	13937-13997 Wellington Trace
2625387	Palm Beach	-80.26826	26.66208	Wood	1388-1398 Greenvew Shores Blvd
2626720	Indian River	-80.44392	27.766892	Wood	9505 U.S. Hwy 1
2626725	Indian River	-80.44419	27.768092	Wood	9500-9516 U.S. Hwy 1
2626726	Indian River	-80.44448	27.768639	Concrete	9518-9522 U.S. Hwy 1
2626735	Indian River	-80.4455	27.770507	Wood	9710 U.S. Hwy 1
2626743	Indian River	-80.44563	27.770762	Wood	9710 U.S. Hwy 1
2626744	Indian River	-80.44578	27.77105	Wood	5750 97th Pl

ATT00521

Final ATT Pole Abandonment List.xlsx

2626747	Indian River	-80.44599	27.771437	Wood	9707 U.S. Hwy 1
2626761	Indian River	-80.44629	27.772004	Wood	9758-9842 U.S. Hwy 1
2626790	Indian River	-80.44714	27.773618	Wood	9874-9886 U.S. Hwy 1
2627891	St. Johns	-81.32942	29.89715	Wood	76 BRUEN ST.
2627892	St. Johns	-81.32949	29.89531	Wood	68 PEARL ST.
2627901	St. Johns	-81.33473	29.911513	Wood	343 JUANITA AVE.
2629943	Columbia	-82.63335	30.199024	Wood	Corner of NE Montana St & NE Jackson
2629948	Columbia	-82.63271	30.199027	Wood	900-1386 NE Joe Coney Terrace
2629958	Columbia	-82.63334	30.202151	Wood	1479-2099 NE Jackson Ave
2629963	Columbia	-82.63303	30.202165	Wood	364 NE Fronie St
2629978	Columbia	-82.63116	30.203336	Wood	569 NE Bascom Norris Dr
2630080	Columbia	-82.62489	30.199495	Wood	1292-1398 NE Gurley Ave
2630096	Columbia	-82.62322	30.197456	Wood	1001-1299 NE Gibbs Terrace
2630124	Columbia	-82.62321	30.196894	Wood	1001-1299 NE Gibbs Terrace
2630125	Columbia	-82.62398	30.196666	Wood	1601-1737 NE Famu Ln
2630126	Columbia	-82.62333	30.196538	Wood	1600-1736 NE Famu Ln
2630140	Columbia	-82.62271	30.196548	Wood	1738-1798 NE Famu Ln
2630156	Columbia	-82.61864	30.197098	Wood	346-390 NE Voss Rd
2630157	Columbia	-82.61908	30.196407	Wood	307 NE Voss Rd
2631351	Palm Beach	-80.11908	26.673719	Wood	4810-4932 Gun Club Rd
2631380	Palm Beach	-80.11875	26.673716	Wood	4810-4932 Gun Club Rd
2631382	Palm Beach	-80.11839	26.673713	Wood	4810-4932 Gun Club Rd
2631383	Palm Beach	-80.11797	26.673703	Wood	4810-4932 Gun Club Rd
2631384	Palm Beach	-80.11768	26.673695	Wood	4810-4932 Gun Club Rd
2632378	Volusia	-81.05089	29.243372	Wood	1139 Center Ave
2632444	Volusia	-81.04732	29.243432	Wood	486 Lpga Blvd
2632447	Volusia	-81.04755	29.243822	Wood	1100 Graham Ave
2632460	Volusia	-81.04804	29.243135	Wood	Alta Dr
2632498	Volusia	-81.0487	29.24286	Wood	544 Lpga Blvd
2632502	Volusia	-81.04893	29.243243	Wood	1120 Bender Ave
2632504	Volusia	-81.04907	29.242704	Wood	570 Lpga Blvd
2632527	Volusia	-81.05017	29.242024	Wood	Lpga Blvd
2632601	Volusia	-81.04849	29.23897	Wood	600 10th St
2632603	Volusia	-81.04889	29.238813	Wood	600 10th St
2632607	Volusia	-81.04893	29.238887	Wood	600 10th St
2632612	Volusia	-81.04983	29.238884	Wood	1006 Cherokee Ranch Rd
2632613	Volusia	-81.05021	29.238142	Wood	613 10th St
2632633	Volusia	-81.05212	29.237801	Wood	1004 Chippewa Trail
2632649	Volusia	-81.05378	29.23663	Wood	813 10th St
2632730	Volusia	-81.0591	29.238363	Wood	1106 Mistletoe Dr
2632750	Volusia	-81.06096	29.237609	Wood	1125 Lpga Blvd
2632776	Volusia	-81.06284	29.236822	Wood	1201 Lpga Blvd
2632794	Volusia	-81.06439	29.236169	Wood	1229 Lpga Blvd
2632814	Volusia	-81.06567	29.235626	Wood	1099 Lpga Blvd
2633997	Palm Beach	-80.06337	26.778645	Concrete	400-458 W 20th St
2634170	Palm Beach	-80.12163	26.633022	Wood	630 JACKSON AV
2634171	Palm Beach	-80.12655	26.628063	Wood	445 PERRY AV
2634174	Palm Beach	-80.12257	26.623703	Wood	302 WALKER AV
2634176	Palm Beach	-80.12232	26.629752	Wood	527 WALKER AV
2634178	Palm Beach	-80.12227	26.630147	Wood	535 WALKER AV
2634179	Palm Beach	-80.12655	26.627832	Wood	436 PERRY AV
2634186	Palm Beach	-80.12233	26.629542	Wood	580 WALKER AV

ATT00522

Final ATT Pole Abandonment List.xlsx

2635024	Columbia	-82.57508	30.188677	Wood	3841-3887 US-90	
2636415	Volusia	-81.06958	29.173177	Wood	BELLEVUE AVE	
2636422	Volusia	-81.06801	29.173615	Wood	2507 BELLEVUE AVE	
2636444	Volusia	-81.04581	29.25599	Wood	FLOMICH ST	
2636828	Brevard	-80.60299	28.182172	Wood	GRANT AVE	
2636833	Brevard	-80.59686	28.182942	Wood	105 ORANGE ST	
2637070	St. Johns	-81.27307	29.858913	Wood	A/F 4 POPE RD	
2637185	Volusia	-80.98311	29.128722	Wood	5122 TAYLOR AVE	
2637198	Volusia	-80.98508	29.123383	Wood	ORANGE AVE	
2637222	Volusia	-81.00198	29.128602	Wood	4244 JACKSON STREET A/F	
2637579	Palm Beach	-80.07051	26.749161	Wood	4210 N Australian Ave	
2637601	Palm Beach	-80.07006	26.746206	Wood	N Australian Ave	
2637607	Palm Beach	-80.06999	26.745256	Wood	3517 N Australian Ave	
2637609	Palm Beach	-80.07	26.744228	Wood	3415 N Australian Ave	
2637612	Palm Beach	-80.06934	26.744242	Wood	3417 Australian Ct	
2637613	Palm Beach	-80.07001	26.743618	Wood	3401 N Australian Ave	
2637614	Palm Beach	-80.06998	26.742996	Wood	3259 N Australian Ave	
2637622	Palm Beach	-80.06977	26.740438	Concrete	2921 N Australian Ave	
2637629	Palm Beach	-80.06909	26.739006	Wood	2823 N Australian Ave	
2637809	Palm Beach	-80.08144	26.582813	Wood	SUN DOWN LN	
2637813	Palm Beach	-80.08054	26.582853	Wood	SUN UP LN	
2644704	Volusia	-81.02461	29.224257	Wood	625 BEACH STREET	
2645802	Okeechobee	-80.84308	27.239494	Wood	SW 5TH ST	
2646123	Brevard	-80.6167	28.164997	Wood	10710 S TROPICAL TRL	
2646133	Brevard	-80.61796	28.167325	Wood	10620 S TROPICAL TRL	
2647322	Brevard	-80.61088	28.335289	Wood	107 Esther DR	
2647913	Martin	-80.23348	27.19389	Wood	1101-1107 SE 7th St	
2647959	Martin	-80.22626	27.193697	Wood	1600 E 7th St	
2648071	Martin	-80.22626	27.195224	Wood	523 SE Dolphin Dr	
2648090	Martin	-80.22626	27.19591	Wood	1510 SE 5th St	
2648093	Martin	-80.22625	27.196046	Wood	1510 SE 5th St	
2650135	Volusia	-81.0611	29.225314	Wood	1173 Essex Rd	
2653433	Palm Beach	-80.14867	26.6206	Wood		0
2653435	Palm Beach	-80.14867	26.61975	Wood		0
2656210	Volusia	-81.03213	29.266771	Wood	924 Oleander Ave	
2661215	Brevard	-80.67186	28.010913	Wood	c/o Minton Rd & Americana Blvd	
2661224	Palm Beach	-80.1121	26.717346	Wood	4595 Orlando Ave	
2661811	St. Johns	-81.61127	30.00723	Wood	CR 210	
2662160	St. Johns	-81.35043	29.917352	Wood	2830 N. 3RD ST	
2662174	St. Johns	-81.34371	29.914927	Wood	424 DAIRY AV.	
2662181	St. Johns	-81.34117	29.912747	Wood	368 CAPE AVE	
2662689	Volusia	-81.08018	29.375869	Wood	104 Ocean Aire Terrace S	
2662699	Volusia	-81.08112	29.37585	Wood	15 Julie Dr	
2662700	Volusia	-81.0817	29.37583	Wood	19 Julie Dr	
2662703	Volusia	-81.08276	29.375792	Wood	25 Julie Dr	
2663873	Volusia	-80.99653	29.199793	Wood	126 SUNRIE BLV	
2663876	Volusia	-80.99418	29.194972	Wood	214 BONNER AVE	
2663887	Volusia	-80.99466	29.192258	Wood	2313 PENISULA DRIVE	
2664470	Brevard	-80.68091	28.010914	Wood	396 Americana Blvd NW	
2664498	Brevard	-80.67956	28.010922	Wood	1p w/o Avocado Rd on Americana Blvd	
2664508	Brevard	-80.67901	28.010926	Wood	c/o Avocado Rd & Americana Blvd	
2664562	Brevard	-80.67381	28.010958	Wood	152 Americana Blvd NW	

ATT00523

Final ATT Pole Abandonment List.xlsx

2664570	Brevard	-80.67305	28.010961	Wood	132 Americana Blvd NW
2664605	Brevard	-80.67231	28.010948	Wood	102 Americana Blvd NW
2665184	Brevard	-80.68969	28.171801	Wood	3855 Post Rd
2665939	Volusia	-80.95494	29.126527	Wood	4227 S Atlantic Ave
2665940	Volusia	-80.9546	29.125931	Wood	4237-4239 S Atlantic Ave
2667159	Volusia	-81.05516	29.314247	Wood	114-124 ANN RUSTIN DR
2668269	Brevard	-80.62917	28.118067	Wood	729 N Harbor City Blvd
2668274	Brevard	-80.62794	28.117618	Wood	578 N Harbor City Blvd
2668507	Martin	-80.22586	27.199678	Wood	85-95 SE St Lucie Blvd
2668592	Martin	-80.22486	27.199177	Wood	481 SE Edgewood Dr
2669618	Brevard	-80.62247	28.085375	Wood	2p w/o Babcock St on Hibiscus Blvd
2669657	St. Johns	-81.33588	29.940195	Wood	LEWIS SPEEDWAY
2669659	St. Johns	-81.33624	29.94015	Wood	COUNTY HWY 16
2669665	St. Johns	-81.33722	29.940027	Wood	COUNTY HWY 16
2669667	St. Johns	-81.33724	29.93982	Wood	Lewis Speedway
2671496	St. Johns	-81.33624	29.902683	Wood	THEADORE ST.
2672734	Brevard	-80.65456	28.042585	Concrete	1000 Hollywood Blvd
2672735	Brevard	-80.65254	28.039265	Concrete	1000 Hollywood Blvd
2672746	Brevard	-80.64959	28.034993	Wood	752-776 Palm Bay Rd NE
2672748	Brevard	-80.64919	28.034986	Wood	800 Palm Bay Rd NE
2672749	Brevard	-80.64847	28.034976	Wood	810 Palm Bay Rd NE
2672751	Brevard	-80.64771	28.034966	Wood	840 Palm Bay Rd NE
2672752	Brevard	-80.64703	28.034958	Wood	854-874 Palm Bay Rd NE
2672753	Brevard	-80.64647	28.034946	Wood	894 Palm Bay Rd NE
2672755	Brevard	-80.64574	28.034956	Wood	c/o Riviera Dr NE & Palm Bay RD
2672767	Brevard	-80.64178	28.035483	Wood	1105 Palm Bay Rd NE
2672769	Brevard	-80.64092	28.03547	Wood	1105 Palm Bay Rd NE
2672770	Brevard	-80.64045	28.035463	Wood	1125-1165 Palm Bay Rd NE
2672771	Brevard	-80.63997	28.035455	Wood	1165 Palm Bay Rd NE
2672773	Brevard	-80.63898	28.03544	Wood	1201-1239 Palm Bay Rd NE
2672979	Seminole	-81.25599	28.769115	Wood	3355-3449 Mellonville Ave
2673370	Palm Beach	-80.12238	26.652081	Wood	5103-5199 Forest Hill Blvd
2674820	Putnam	-81.60917	29.643184	Wood	West of Maters Rd
2674821	Putnam	-81.6086	29.643177	Wood	West of Maters Rd
2674849	Putnam	-81.59814	29.647172	Wood	228 South Hwy 17
2674850	Putnam	-81.59769	29.647112	Wood	228 South Hwy 17
2675543	Palm Beach	-80.09529	26.366433	Wood	EL Rio Trail
2676302	Volusia	-81.0188	29.178188	Wood	713 NEW YORK AVE
2676310	Volusia	-81.023	29.174565	Wood	920 LONGSHADOW ROAD
2676313	Volusia	-81.02746	29.166523	Wood	1940 FERN PLACE
2676316	Brevard	-80.62253	28.081337	Wood	1716 PEACHTREE ST
2676328	Brevard	-80.62184	28.079117	Wood	r/o 1924 S BABCOCK ST
2676331	Brevard	-80.61258	28.078277	Wood	c/o S GOFF ST & New Haven Ave
2676337	Brevard	-80.61902	28.07945	Wood	2p s/o Strawbridge Ave on PLATT ST
2676350	Brevard	-80.61737	28.101532	Wood	BLUFF TERRACE
2676356	Volusia	-81.01007	29.225233	Wood	19 WILD OLIVE AVE
2679087	Volusia	-81.09292	29.18324	Wood	401 N Tomoka Farms Rd
2679165	St. Johns	-81.34799	29.93975	Wood	MANUCY RD.
2679180	St. Johns	-81.34777	29.937727	Wood	561 TART RD.
2679196	St. Johns	-81.34502	29.933983	Wood	3605 LEWIS SPEEDWAY RD.
2679232	St. Johns	-81.3447	29.922118	Wood	2999 BAY ST.
2679240	St. Johns	-81.34455	29.919047	Wood	2908 BAY ST.

ATT00524

Final ATT Pole Abandonment List.xlsx

2679251	St. Johns	-81.34353	29.916855	Wood	2831 DEL RIO DR.
2681310	Brevard	-80.70654	28.049932	Wood	3400 Ranch Rd
2681322	Brevard	-80.70509	28.04995	Wood	3400 Ranch Rd
2681345	Brevard	-80.70508	28.050125	Wood	3400 Ranch Rd
2681692	Brevard	-80.70359	28.067822	Wood	2520 Ranch Rd
2682081	Nassau	-82.01377	30.30836	Wood	2459-2493 Canal Rd
2682084	Nassau	-82.01116	30.308332	Wood	2232-2250 Carter St
2682099	Nassau	-82.01374	30.308012	Wood	2401 Canal Rd
2682525	Volusia	-81.03171	29.259859	Wood	225 Boylston Ave
2682531	Volusia	-81.0182	29.235396	Wood	214 Glenview Blvd
2682607	Volusia	-81.0185	29.200667	Wood	608 SEAMAN PL.
2682657	Brevard	-80.60138	28.07497	Wood	1p e/o S Harbor City Blvd on PROSPECT
2682659	Volusia	-81.02771	29.223522	Wood	634 MULLBERRY STREET
2682662	Volusia	-81.03024	29.222243	Wood	323 CONNECTICUT AVE
2682673	Brevard	-80.61055	28.067515	Wood	r/o 609 RYOLAND ST
2682681	Brevard	-80.59882	28.065588	Wood	2818 S HARBOR CITY BLVD
2682699	Brevard	-80.59614	28.061107	Wood	r/o 2517 VICTORIA DR
2682719	St. Lucie	-80.30944	27.376778	Wood	4807 SEAGRAPE DR
2683164	Volusia	-81.03871	29.271168	Wood	690 Riverside Dr
2683165	Volusia	-81.03906	29.271852	Wood	676 Riverside Dr
2683177	Volusia	-81.03844	29.270674	Wood	718 Riverside Dr
2683182	Volusia	-81.03819	29.270143	Wood	746 Riverside Dr
2683224	Volusia	-81.03581	29.265392	Wood	906 Riverside Dr
2683231	Volusia	-81.0359	29.264159	Wood	3009 N Halifax Ave
2683360	Volusia	-81.02896	29.26154	Wood	2421 N Oleander Ave
2683368	Volusia	-81.02968	29.262208	Wood	2593 N Oleander Ave
2683398	Volusia	-81.03009	29.263025	Wood	N Oleander Ave
2683445	Brevard	-80.6124	28.323596	Wood	368 N 3rd St
2683446	Brevard	-80.6124	28.323719	Wood	387 N 3rd St
2683598	Brevard	-80.61266	28.326034	Wood	400 Catalina Rd
2683599	Brevard	-80.61314	28.326029	Wood	316 Formosa Dr
2683622	Brevard	-80.61253	28.326767	Wood	500-598 Catalina Rd
2683636	Brevard	-80.61298	28.326749	Wood	314 Cyprus Dr
2683637	Brevard	-80.61264	28.327463	Wood	303 Cyprus Dr
2683652	Brevard	-80.61218	28.327503	Wood	600-698 Catalina Rd
2683653	Brevard	-80.61207	28.328188	Wood	714 Catalina Rd
2683654	Brevard	-80.61253	28.32828	Wood	250 Capri Rd
2683655	Brevard	-80.61202	28.328694	Wood	800-898 Catalina Rd
2683656	Brevard	-80.61273	28.32871	Wood	355 Capri Rd
2686350	Volusia	-81.05986	29.287235	Wood	101 SOUTH RIDGEWOOD AVE
2687135	Palm Beach	-80.06388	26.475434	Wood	PALM TRAIL RD
2687530	St. Johns	-81.27328	29.857967	Wood	14 MICKLER BLVD
2688086	Volusia	-81.06238	29.227537	Wood	1249 ESSEX DRIVE
2689385	St. Johns	-81.29396	29.923233	Wood	3040 COASTAL AV
2689454	St. Johns	-81.3266	29.834612	Wood	3255 OLD MOULTRIE RD
2689457	St. Johns	-81.32193	29.827568	Wood	3636 U.S. 1
2690293	Volusia	-80.98329	29.134172	Wood	4792 RIDGEWOOD AVE
2690295	Volusia	-80.97877	29.127445	Wood	148 KIRBY PLACE
2690297	Volusia	-80.98758	29.139503	Wood	515 LAFAYETTE STREET
2690604	Brevard	-80.61138	28.081395	Wood	1p s/o Mcquaid St & FEE AVE
2690605	Brevard	-80.61175	28.079932	Wood	r/o 529 MCQUAID ST
2691653	Martin	-80.19968	27.167777	Wood	3020 SE ST LUCIE BLVD

ATT00525

Final ATT Pole Abandonment List.xlsx

2692114	St. Johns	-81.35004	29.920403	Wood	R/O 2948 N. 2ND ST.
2692116	St. Johns	-81.35283	29.920047	Wood	R/O 2924 N. 6TH ST.
2692211	Volusia	-81.00142	29.172783	Wood	206 MACDONALD STREET
2692742	St. Johns	-81.30418	29.948543	Wood	208 13TH ST
2692756	St. Johns	-81.30482	29.948382	Wood	212 13TH ST
2694024	Brevard	-80.7014	28.067738	Wood	2555 Pennsylvanla St
2694027	Brevard	-80.70046	28.067144	Wood	Brandywine Ln
2694037	Brevard	-80.69939	28.066433	Wood	2601-2641 Fox Run Trail
2694142	Brevard	-80.69694	28.064846	Wood	2660 Brandywine Ln
2694155	Brevard	-80.69731	28.067561	Wood	253S Michigan St
2694219	Brevard	-80.69135	28.067571	Wood	2510-2530 Oklahoma St
2695009	Brevard	-80.57131	28.079908	Wood	S MAGNOLIA DR
2695014	Brevard	-80.56885	28.080848	Wood	COCOA AVE
2695015	Brevard	-80.57316	28.085625	Wood	10TH AVE
2695016	Brevard	-80.57308	28.088553	Wood	6TH AVE
2695024	Brevard	-80.81896	28.464689	Wood	5735 FAY BLVD
2695029	Brevard	-80.82416	28.46524	Wood	FAY BLVD
2696048	St. Johns	-81.32704	29.876567	Wood	A/F 214 SAN MARCO ST
2696082	St. Johns	-81.31979	29.82677	Wood	3654 CARMEL RD
2696112	St. Johns	-81.32653	29.828717	Wood	3575 YELLOW RD
2696130	St. Johns	-81.31934	29.827928	Wood	3555 PUTNAM RD
2696145	St. Johns	-81.32002	29.833247	Wood	3279 CARMEL RD
2697347	Indian River	-80.49378	27.835135	Wood	130TH ST
2699673	Brevard	-80.74664	28.363787	Wood	318-384 Pineda St
2699695	Volusia	-80.86058	28.878855	Wood	186 W Brooks Cir
2700011	Palm Beach	-80.13086	26.647861	Wood	5600 Basil Dr
2700012	Palm Beach	-80.13119	26.647879	Wood	5600 Basil Dr
2700013	Palm Beach	-80.13158	26.647893	Wood	5600 Basil Dr
2700014	Palm Beach	-80.13159	26.647835	Wood	5600 Basil Dr
2700405	Palm Beach	-80.0346	26.789838	Concrete	3042-3302 N Ocean Dr
2700414	Palm Beach	-80.03459	26.790051	Wood	3042-3302 N Ocean Dr
2700417	Palm Beach	-80.03459	26.790261	Concrete	3042-3302 N Ocean Dr
2700418	Palm Beach	-80.03455	26.790592	Concrete	3042-3302 N Ocean Dr
2700428	Palm Beach	-80.03453	26.790767	Concrete	3042-3302 N Ocean Dr
2700434	Palm Beach	-80.03449	26.791146	Wood	3304-3464 N Ocean Dr
2700435	Palm Beach	-80.03448	26.791389	Concrete	3304-3464 N Ocean Dr
2700453	Palm Beach	-80.03436	26.79413	Concrete	3660-3700 N Ocean Dr
2704681	Brevard	-80.60396	28.374178	Wood	204 ROOSEVELT AVE
2704992	Brevard	-80.59624	28.19564	Wood	60A HIBISCUS RD
2708217	Brevard	-80.50292	27.88307	Wood	7960 US Hwy #1
2708219	Brevard	-80.50337	27.883928	Wood	7960 US Hwy #1
2708233	Brevard	-80.50387	27.884923	Wood	7866 Dixie Hwy
2708234	Brevard	-80.50404	27.885255	Wood	290 Barefoot Blvd
2708240	Volusia	-81.04016	29.289443	Wood	73 Lucky Dr
2708242	Volusia	-81.04036	29.289526	Wood	66 Lucky Dr
2708245	Brevard	-80.50448	27.886101	Wood	BAREFOOT BLVD
2708247	Brevard	-80.50473	27.886567	Wood	BAREFOOT BLVD
2708248	Brevard	-80.50494	27.88696	Wood	BAREFOOT BLVD
2708249	Brevard	-80.50515	27.887411	Wood	BAREFOOT BLVD
2708250	Brevard	-80.5053	27.887704	Wood	BAREFOOT BLVD
2708276	Brevard	-80.50544	27.887983	Wood	7656 U.S.Highway 1
2708292	Brevard	-80.50599	27.889019	Wood	7656 U.S. 1

Final ATT Pole Abandonment List.xlsx

2708309	Brevard	-80.50634	27.8896	Wood	7635 AGAWAM RD
2708316	Brevard	-80.50668	27.890186	Wood	7605 AGAWAM RD
2708317	Brevard	-80.50682	27.890439	Wood	7585 AGAWAM RD
2708318	Brevard	-80.50699	27.890816	Wood	7565 AGAWAM RD
2708338	Brevard	-80.5073	27.891412	Wood	7525 AGAWAM RD
2708340	Brevard	-80.5076	27.892028	Wood	7485 AGAWAM RD
2708374	Brevard	-80.50789	27.892615	Wood	5650 BUCKHORN PL
2708378	Brevard	-80.50818	27.892673	Wood	5650 Buckhorn PL
2708523	Brevard	-80.61064	28.321163	Wood	N BREVARD AVE
2708613	Brevard	-80.51269	27.90287	Wood	6890 U.S. 1
2708659	Brevard	-80.5131	27.904208	Wood	6790 U.S. 1
2708665	Brevard	-80.51317	27.904206	Wood	6780 U.S. 1
2708702	Volusia	-80.991082	29.147569	Wood	218 OCEAN AVE
2709883	Brevard	-80.5581	28.055225	Wood	2065 BONITA AVE
2709887	Brevard	-80.56167	28.064925	Wood	404 4TH AVE
2710663	Volusia	-81.01306	29.231478	Wood	401 WILD OLIVE AVE
2710866	Volusia	-81.003	29.213495	Wood	529 PHOENIX AVE
2711098	Brevard	-80.53964	28.02445	Wood	170 5TH ST
2711111	Brevard	-80.54645	28.03172	Wood	285 ALAN LN
2712517	Volusia	-81.02376	29.155527	Wood	1071 SHERI BLV
2712613	Brevard	-80.57183	28.099203	Wood	121 FRANKLYN AVE
2712627	Brevard	-80.57242	28.106065	Wood	DEL FLORA ST
2712915	Martin	-80.28577	27.186766	Wood	2001 SW Murphy Rd
2712936	Martin	-80.28322	27.186746	Wood	2001 SW Murphy Rd
2713576	Palm Beach	-80.11106	26.717374	Wood	4501-4559 Orlando Ave
2713943	Volusia	-81.02276	29.176311	Wood	1610 Magnolia Ave
2713950	Volusia	-81.02244	29.175722	Wood	1526 Magnolia Ave
2713954	Volusia	-81.02219	29.175284	Wood	1629 MAGNOLIA AVE
2713956	Volusia	-81.02206	29.175045	Wood	905 LONGSHADOW RD
2713957	Volusia	-81.02192	29.174792	Wood	1640 Magnolia Ave
2713969	Volusia	-81.02185	29.17467	Wood	1640 Magnolia Ave
2713970	Volusia	-81.02168	29.174375	Wood	1700-1704 Magnolia Ave
2713978	Volusia	-81.02136	29.173799	Wood	24 Silk Moss Ct
2713983	Volusia	-81.02111	29.173346	Wood	1714 Magnolia Ave
2714089	Brevard	-80.70622	28.408957	Wood	S/O Grant Rd
2714095	Brevard	-80.70621	28.40882	Wood	S/O Grant Rd
2714120	Brevard	-80.70582	28.40429	Wood	2625 N Courtenay Pkwy
2714133	Brevard	-80.70579	28.404091	Wood	2625 N Courtenay Pkwy
2714160	Brevard	-80.70575	28.403585	Wood	2575 N Courtenay Pkwy
2714421	Brevard	-80.70551	28.400906	Wood	2445 N Courtenay Pkwy
2714435	Brevard	-80.7055	28.400716	Wood	2445 N Courtenay Pkwy
2714446	Brevard	-80.70547	28.400492	Wood	2425 N Courtenay Pkwy
2714471	Brevard	-80.70534	28.399611	Wood	2405 N Courtenay Pkwy
2714536	Brevard	-80.70513	28.398345	Wood	2323 N Courtenay Pkwy
2714586	Brevard	-80.70475	28.397896	Wood	Pioneer Rd
2714718	Brevard	-80.70437	28.395823	Wood	2180 N Courtenay Pkwy
2716791	St. Lucie	-80.29402	27.213514	Wood	13449-13499 NW Gilson Rd
2716800	St. Lucie	-80.29403	27.212957	Wood	13400 NW Gilson Rd
2717273	Martin	-80.24107	27.193474	Wood	701 SE Tarpon Ave
2717274	Martin	-80.24108	27.193253	Wood	705 SE Tarpon Ave
2717275	Martin	-80.24108	27.193028	Wood	705 SE Tarpon Ave
2717279	Martin	-80.24109	27.19261	Wood	800 SE Tarpon Ave

ATT00527

Final ATT Pole Abandonment List.xlsx

2717285	Martin	-80.24097	27.191658	Wood	901-905 SE Tarpon Ave
2717320	Martin	-80.24264	27.191297	Wood	908 SE Bahama Ave
2719335	Brevard	-80.81667	28.465174	Wood	5655 Fay Blvd
2719350	Brevard	-80.81723	28.464895	Wood	6057 Flamingo Ave
2719364	Brevard	-80.81841	28.464667	Wood	6033-6035 Gilson Ave
2722404	Brevard	-80.67177	28.031743	Wood	5108 Co Rd 509
2722406	Brevard	-80.67178	28.031196	Wood	5124 Minton R
2722407	Brevard	-80.67178	28.031062	Wood	Co Rd 509
2722411	Brevard	-80.67178	28.030649	Wood	5148 Co Rd 509
2722413	Brevard	-80.67179	28.030096	Wood	5156 Co Rd 509
2722415	Brevard	-80.6718	28.029552	Wood	5172 Minton Rd
2722418	Brevard	-80.67181	28.028994	Wood	5188 NW Minton Rd
2722421	Brevard	-80.67184	28.028563	Wood	5200 Minton Rd
2722428	Brevard	-80.67187	28.028157	Wood	5200 Minton Rd
2722432	Brevard	-80.67189	28.027754	Wood	5200 Minton Rd
2722448	Brevard	-80.67214	28.021253	Wood	5600 Minton Rd
2722481	Brevard	-80.67222	28.009834	Wood	Co Rd 509
2722484	Brevard	-80.67221	28.009581	Wood	6010 Minton Rd
2722487	Brevard	-80.6722	28.009065	Wood	6070 Minton Rd
2725070	Volusia	-80.99204	29.140611	Wood	POWERS AVE
2725075	Volusia	-80.99223	29.140545	Wood	POWERS AVE
2725081	Volusia	-80.99265	29.140392	Wood	POWERS AVE
2725084	Volusia	-80.99304	29.14025	Wood	509 POWERS AVE
2725090	Volusia	-80.99349	29.140081	Wood	POWERS AVE
2727367	Martin	-80.30121	27.186916	Wood	3240-3418 SW Bessy Creek Trail
2727421	Brevard	-80.60436	28.381847	Wood	7105 POINSETTA AVE
2727440	Brevard	-80.60051	28.386853	Wood	408 HARRISON AVE APT 5
2727441	Brevard	-80.60067	28.390163	Wood	411 ADAMS AVE
2728178	Brevard	-80.60493	28.06427	Wood	2932 LIPSCOMB ST
2728200	Volusia	-81.08602	29.271517	Wood	SCOTTSDALE DRIVE
2728212	Palm Beach	-80.05952	26.717618	Wood	517 Division Ave
2728223	Palm Beach	-80.057	26.717047	Wood	600-612 4th St
2728237	Palm Beach	-80.05699	26.717551	Wood	501 N Rosemary Ave
2728253	St. Lucie	-80.29939	27.224769	Wood	13340-13346 NW Gilson Rd
2728268	Palm Beach	-80.05697	26.718491	Wood	617 N Rosemary Ave
2728689	Brevard	-80.7952	28.403971	Wood	4180 James Rd
2728777	Brevard	-80.7878	28.401224	Wood	2590 Cox Rd
2732352	Brevard	-80.61203	28.332157	Wood	994 Samar Rd
2736505	Alachua	-82.05962	29.591112	Wood	SE 246 TERRACE
2737448	Brevard	-80.74487	28.388177	Wood	232 Berkshire Dr
2737452	Brevard	-80.74452	28.387674	Wood	1800-1898 N Cocoa Blvd
2737472	Brevard	-80.74427	28.38729	Wood	232 Beverly Rd
2737493	Brevard	-80.74332	28.385855	Wood	1608-1698 N Cocoa Blvd
2737532	Brevard	-80.74256	28.38472	Wood	1566-1606 N Cocoa Blvd
2737561	Brevard	-80.74082	28.382105	Wood	1450-1500 N Cocoa Blvd
2737566	Brevard	-80.74037	28.381419	Wood	201-299 Indian Cir
2737631	Brevard	-80.73838	28.378052	Wood	1240-1298 N Cocoa Blvd
2737668	Brevard	-80.7396	28.377235	Concrete	812 Dixon Blvd
2737700	Brevard	-80.74023	28.375433	Wood	817 Dixon Blvd
2744857	St. Johns	-81.65464	30.070354	Concrete	2252 SR 13
2745419	Martin	-80.27305	27.134257	Wood	1355 SW ALLIGATOR ST
2746642	Brevard	-80.61011	28.080303	Wood	628 PALMETTO AVE

ATT00528

Final ATT Pole Abandonment List.xlsx

2746645	Martin	-80.24002	27.190251	Concrete	821 SE 10th St
2747705	Volusia	-80.99638	29.158158	Wood	JOY ROAD
2747708	Volusia	-80.99581	29.192036	Wood	2312 5 Halifax Dr
2747709	Volusia	-80.99596	29.192311	Wood	2306 5 Halifax Dr
2747712	Volusia	-80.99636	29.193008	Wood	2244 5 Halifax Dr
2747713	Volusia	-80.99646	29.193195	Wood	2242 5 Halifax DR
2747715	Volusia	-80.99563	29.192976	Wood	17 Bridgeport Rd
2747725	Volusia	-80.99249	29.192984	Wood	131 Bridgeport Rd
2749263	Volusia	-81.07603	29.170658	Wood	WILLIAMSON
2752242	Martin	-80.24625	27.190542	Wood	400-498 SE Florida St
2753883	Brevard	-80.74269	28.359514	Wood	1034 Grove Ave
2753954	Brevard	-80.74298	28.366151	Wood	1040 W Hillcrest Dr
2754065	Brevard	-80.74299	28.37053	Wood	1041 Willow Ln
2754605	Brevard	-80.73438	28.36993	Wood	871 Indian River Dr
2756223	St. Lucie	-80.35589	27.220459	Wood	4210 SW Darwin Blvd
2756444	Palm Beach	-80.1342	26.693533	Wood	5831-5899 Orchard Way
2756563	Martin	-80.24772	27.193811	Wood	328 SE M.L.K. Jr Blvd
2757696	Brevard	-80.80395	28.483361	Wood	4990 Falcon Blvd
2757718	Brevard	-80.80425	28.483359	Wood	4994-4996 Falcon Blvd
2758438	Brevard	-80.67209	28.159753	Wood	3236 N Wickham Rd
2758440	Brevard	-80.67209	28.160441	Wood	3280 N Wickham Rd
2758442	Brevard	-80.6721	28.161119	Wood	3336 N Wickham Rd
2758443	Brevard	-80.6721	28.16164	Wood	3394 N Wickham Rd
2758444	Brevard	-80.67211	28.162135	Wood	3436 N Wickham Rd
2758445	Brevard	-80.67212	28.16257	Concrete	3472 N Wickham Rd
2758448	Brevard	-80.67211	28.164324	Wood	3618 N Wickham Rd
2758449	Brevard	-80.67211	28.16453	Wood	3636 N Wickham Rd
2758451	Brevard	-80.67212	28.165696	Wood	3674 N Wickham Rd
2758453	Brevard	-80.67211	28.166175	Wood	3682 N Wickham Rd
2758454	Brevard	-80.67211	28.166472	Wood	3692 N Wickham Rd
2758455	Brevard	-80.67211	28.166613	Wood	3694 N Wickham Rd
2759748	Brevard	-80.67295	27.92141	Wood	1p w/o Cambria Ave & San Filippo Dr
2762217	Martin	-80.16503	27.030042	Wood	14559 SE Kitchen Creek Rd
2767553	St. Johns	-81.35397	29.917248	Wood	2824 N 7th St
2767563	St. Johns	-81.34371	29.915372	Wood	418 Dairy Ave
2767762	St. Lucie	-80.29444	27.203243	Wood	Murphy Rd
2768242	Brevard	-80.84015	28.552751	Wood	2881-2907 FL-405
2768245	Brevard	-80.84024	28.552787	Wood	2881-2907 FL-405
2768252	Brevard	-80.8407	28.552983	Wood	2909-2917 FL-405
2768253	Brevard	-80.84127	28.553178	Wood	2919-2923 FL-405
2769133	St. Lucie	-80.35286	27.24127	Concrete	156 SW Paar Dr
2769143	St. Lucie	-80.35229	27.240789	Concrete	160 SW Paar Dr
2769147	St. Lucie	-80.35195	27.240571	Wood	164 SW Paar Dr
2769158	St. Lucie	-80.35142	27.240292	Wood	168 SW Paar Dr
2769202	St. Lucie	-80.35025	27.239859	Wood	184 SW Paar Dr
2769874	St. Lucie	-80.34932	27.227147	Wood	184 SW W Danville Cir
2772873	Volusia	-81.01667	29.179299	Wood	700 Northern Rd
2772883	Volusia	-81.01719	29.17863	Wood	1632 Western Rd
2772891	Volusia	-81.01334	29.179842	Wood	601 NORTHERN RD
2772895	Volusia	-81.01293	29.176947	Concrete	626 Violet St
2772897	Volusia	-81.01322	29.176938	Wood	626 Violet St
2772899	Volusia	-81.01273	29.175055	Wood	1838-1848 Golfview Blvd

Final ATT Pole Abandonment List.xlsx

2772903	Volusia	-81.013	29.174976	Wood	704 Steele Ave	
2772905	Volusia	-81.01239	29.174374	Wood	700 Katherine St	
2772909	Volusia	-81.01264	29.17427	Wood	704 Katherine St	
2772911	Volusia	-81.01192	29.174568	Wood	628 Katherine St	
2772912	Volusia	-81.0122	29.173967	Wood	701 Katherine St	
2772918	Volusia	-81.01162	29.173789	Wood		631
2772923	Volusia	-81.01158	29.172646	Wood	1926 Golfview Blvd	
2772925	Volusia	-81.01099	29.172598	Wood	634 Aurora St	
2773041	Brevard	-80.60036	28.205262	Wood	EDEN AVE	
2773075	Brevard	-80.60502	28.208072	Wood	SE 4TH ST	
2775504	St. Lucie	-80.34141	27.212451	Wood	325 SW Log Dr	
2775834	Seminole	-81.24674	28.767308	Wood	3111-3181 Ohio Ave	
2777216	Brevard	-80.56847	28.094557	Wood	109 MICHIGAN AVE	
2778539	Volusia	-80.9954	29.139952	Wood	DUNLAWTON AVE	
2778541	Volusia	-80.99482	29.139965	Wood	LOCUST ST	
2778543	Volusia	-80.99451	29.139974	Wood	POWERS AVE	
2778544	Volusia	-80.99395	29.139467	Wood	RUTH ST	
2778546	Volusia	-80.99395	29.139053	Wood	RUTH ST	
2778547	Volusia	-80.99394	29.138654	Wood	RUTH ST	
2778548	Volusia	-80.99396	29.140802	Wood	RUTH ST	
2778550	Volusia	-80.99396	29.141155	Wood	RUTH ST	
2778552	Volusia	-80.99395	29.142157	Wood	RUTH ST	
2778620	Brevard	-80.69658	28.023934	Wood	790 Jupiter Blvd NW	
2778622	Brevard	-80.69672	28.023274	Wood	Jupiter Blvd NW	
2778624	Brevard	-80.70571	28.024568	Wood	1085 Elmont St NW	
2778627	Brevard	-80.70516	28.024569	Wood	1061 Locust Ave NW	
2778632	Brevard	-80.70477	28.02457	Wood	1180 Elmont St NW	
2779739	Martin	-80.25144	27.188599	Wood	121-215 SE Lonita St	
2779740	Martin	-80.25099	27.188597	Wood	217-229 SE Lonita St	
2779751	Martin	-80.25054	27.188597	Wood	229 SE Lonita St	
2779754	Martin	-80.25023	27.188594	Wood	229 SE Lonita St	
2779758	St. Johns	-81.31642	29.918647	Wood	4 BEACON ST.	
2779759	Martin	-80.24976	27.188597	Wood		241
2779762	Martin	-80.24976	27.188905	Wood	241 SE Lonita St	
2780007	Brevard	-80.63082	28.121834	Wood	905 N Harbor City Blvd	
2780010	Brevard	-80.63145	28.121646	Wood	810 Sarno Rd	
2780191	Martin	-80.24892	27.188595	Wood	300-306 SE Lonita St	
2780524	Volusia	-81.02809	29.191047	Wood	897-933 Bellevue Ave	
2780539	Volusia	-81.02802	29.191073	Wood	881-897 Bellevue Ave	
2780542	Volusia	-81.0279	29.191126	Wood	881-897 Bellevue Ave	
2780544	Volusia	-81.02751	29.191287	Wood	809 Benecia Ave	
2780575	Volusia	-81.02646	29.191304	Wood	801-825 Valencia Ave	
2780593	Volusia	-81.02389	29.192968	Wood	701-733 Bellevue Ave	
2780614	Volusia	-81.02289	29.194551	Wood	751-799 Vernon St	
2780616	Volusia	-81.02303	29.194837	Wood	751-799 Vernon St	
2780617	Volusia	-81.02235	29.194612	Wood	621-635 Bellevue Ave	
2783174	St. Lucie	-80.33921	27.208997	Wood	4605 Flintstone Dr	
2783187	St. Lucie	-80.34072	27.209298	Wood	158 SW Becker Rd	
2783203	St. Lucie	-80.34512	27.209339	Wood	186-188 SW Becker Rd	
2785127	St. Johns	-81.33454	29.919874	Wood	A/F 3000 LEWIS SPEEDWAY	
2785227	St. Johns	-81.33241	29.917803	Wood	2900 LEWIS SPEEDWAY	
2785255	St. Johns	-81.33234	29.916934	Wood	A/F 197 COVINO AVE	

Final ATT Pole Abandonment List.xlsx

2785299	St. Johns	-81.33192	29.916395	Wood	2845 ESTRADA AVE
2785978	St. Lucie	-80.37073	27.242607	Wood	765 SW Tulip Blvd
2785984	St. Lucie	-80.36922	27.242593	Wood	741 SW Tulip Blvd
2785985	St. Lucie	-80.36829	27.242596	Wood	729 SW Tulip Blvd
2785989	St. Lucie	-80.36673	27.242589	Wood	701 SW Tulip Blvd
2786031	St. Lucie	-80.37273	27.242155	Wood	3415 SW Voyager St
2789062	Brevard	-80.64148	28.134504	Wood	1305 SUNWOOD DR
2789156	Brevard	-80.63866	28.133497	Wood	1634 VERNON DICKS DR
2789176	Brevard	-80.60514	28.049735	Wood	4522-4540 Lipscomb ST
2789213	St. Lucie	-80.34122	27.235946	Wood	3358 Southbend Blvd
2789220	St. Lucie	-80.34178	27.235376	Wood	3358 Southbend Blvd
2789224	St. Lucie	-80.34215	27.234817	Wood	3358 Southbend Blvd
2789226	St. Lucie	-80.34224	27.234631	Wood	3358 Southbend Blvd
2789275	St. Lucie	-80.33745	27.209283	Wood	126-138 SE Becker Rd
2789287	St. Lucie	-80.33843	27.209301	Wood	140-144 sw Becker Rd
2789433	Palm Beach	-80.54001	26.794757	Wood	Halton Hwy
2789555	St. Lucie	-80.35664	27.209396	Wood	264 SW Becker Rd
2789565	St. Lucie	-80.3576	27.210186	Wood	204 SW N Quick Cir
2789590	St. Lucie	-80.35912	27.209962	Wood	4594 SW Bradbury St
2789599	St. Lucie	-80.35913	27.209136	Wood	4618 SW Bradbury St
2789640	St. Lucie	-80.3625	27.209692	Wood	309 SW Becker Rd
2790161	Volusia	-81.02036	29.193056	Wood	605 Fremont Ave
2790164	Volusia	-81.02066	29.192944	Wood	605 Fremont Ave
2790181	Volusia	-81.02037	29.193814	Wood	837 South CT
2790258	Volusia	-81.02224	29.196663	Wood	706 S Doctor M.L.K. Jr Blvd
2790262	Volusia	-81.02209	29.196402	Wood	720 S Doctor M.L.K. Jr Blvd
2790267	Volusia	-81.02192	29.196091	Wood	736 S Doctor M.L.K. Jr Blvd S Doctor M
2790272	Volusia	-81.02012	29.193155	Wood	597 Fremont Ave
2790277	Volusia	-81.01975	29.193309	Wood	583 Fremont Ave
2790279	Volusia	-81.01947	29.193426	Wood	906 Sycamore St
2790286	Volusia	-81.01839	29.193861	Wood	524 Fremont ave
2790288	Volusia	-81.01789	29.194062	Wood	512 Fremont Ave
2790304	Volusia	-81.01577	29.194957	Wood	390 Fremont Ave
2790310	Volusia	-81.01599	29.195351	Wood	880 S Segrave St
2790692	Palm Beach	-80.14357	26.866543	Wood	6942 Briarlake Cir
2790700	Palm Beach	-80.14357	26.866399	Wood	6942 Briarlake Cir
2790714	Palm Beach	-80.1436	26.86548	Concrete	6092-6498 Hood Rd
2793780	Volusia	-81.01897	29.199065	Wood	647 Clark St
2793830	Volusia	-81.02012	29.19811	Wood	524 South St
2793833	Volusia	-81.02049	29.197958	Wood	540 South St
2793839	Volusia	-81.02087	29.197803	Wood	548-556 South St
2793859	Volusia	-81.02127	29.197634	Wood	548-556 South St
2793904	Volusia	-81.02327	29.196816	Wood	626 South St
2793909	Volusia	-81.02298	29.196491	Wood	715 School St
2793913	Volusia	-81.02371	29.196649	Wood	634 South St
2793947	Volusia	-81.02462	29.19628	Wood	720 South St
2793986	Volusia	-81.02601	29.195718	Wood	800 South St
2793999	Volusia	-81.02622	29.195613	Wood	800 South St
2800454	Brevard	-80.63723	28.128419	Wood	1310 Sun Cir E
2804785	Indian River	-80.59321	27.752808	Wood	8675 130th
2804786	Indian River	-80.59321	27.753277	Wood	8695 130th Ave
2814124	Brevard	-80.75769	28.423544	Wood	3855 N Cocoa Blvd

ATT00531

Final ATT Pole Abandonment List.xlsx

2814182	Brevard	-80.75535	28.417194	Wood	3732 N Cocoa Blvd
2814297	Brevard	-80.75534	28.411474	Wood	3635 N Cocoa Blvd
2814300	Brevard	-80.75598	28.411466	Wood	3545 US-1
2816301	Lee	-81.80606	26.51292	Wood	15200-15218 Fiddlesticks Blvd
2816372	Lee	-81.80591	26.51717	Wood	15204 Fiddlesticks Blvd
2816393	Lee	-81.80592	26.519996	Wood	15176 Fiddlesticks Blvd
2816594	Lee	-81.806	26.524693	Wood	15100-15140 Fiddlesticks Blvd
2817965	Brevard	-80.68926	28.068427	Wood	2470 New York St
2818513	Brevard	-80.68296	28.069156	Wood	2455 Commodore Blvd
2818520	Brevard	-80.68057	28.068719	Wood	586 Church St
2818524	Brevard	-80.68058	28.067863	Wood	610 Church St
2818536	Brevard	-80.67906	28.067894	Wood	2510 Maple St
2818545	Brevard	-80.67531	28.067911	Wood	690 La Veta Dr
2819554	Brevard	-80.70851	28.379009	Wood	1112-1198 Jordan Rd
2819555	Brevard	-80.70852	28.379323	Wood	1112-1198 Jordan Rd
2819667	Volusia	-81.0292	29.177608	Wood	Ridgecrest Dr
2819681	Volusia	-81.03051	29.183475	Wood	1200 S Nova Rd
2819682	Volusia	-81.03091	29.183308	Wood	229 Oak Tree circle
2820729	Brevard	-80.55202	28.045686	Wood	101-181 Birdie Pl
2822453	Palm Beach	-80.18415	26.684628	Wood	426-564 Sansburys Way
2822454	Palm Beach	-80.18408	26.684212	Wood	370-424 Sansburys Way
2822455	Palm Beach	-80.18419	26.684121	Wood	370-424 Sansburys Way
2822456	Palm Beach	-80.18418	26.683631	Wood	370-424 Sansburys Way
2822459	Palm Beach	-80.18408	26.682398	Concrete	272-298 Sansburys Way
2823031	Brevard	-80.63183	28.137146	Wood	c/o McClendon St & Guava Ave
2823189	Brevard	-80.62994	28.134526	Wood	730 Law St
2823285	Brevard	-80.62928	28.133313	Wood	680 Creel St
2823292	Brevard	-80.62901	28.132832	Wood	1596 Highland Ave
2823366	Brevard	-80.62813	28.130024	Wood	c/o Guava Ave & Eau Gallie Blvd
2823370	Brevard	-80.6279	28.129593	Wood	1p s/o Guava Ave & Eau Gallie Blvd
2823427	Brevard	-80.62725	28.129101	Wood	585 Montreal Ave
2823431	Brevard	-80.62769	28.129094	Wood	592 Montreal Ave
2823458	Brevard	-80.62812	28.129089	Wood	a/f Desoto St on Montreal Ave
2823569	Brevard	-80.62885	28.129077	Wood	c/o Avocado Ave on Montreal Ave
2823606	Brevard	-80.62912	28.129603	Wood	c/o Avocado Ave on Eau Gallie Blvd
2823610	Brevard	-80.62904	28.129476	Wood	c/o Avocado Ave on Eau Gallie Blvd
2823620	Brevard	-80.62852	28.129857	Wood	642 Eau Gallie Blvd
2823644	Brevard	-80.627	28.130521	Wood	Eau Gallie Blvd
2823647	Brevard	-80.62806	28.131823	Wood	c/o Highland Ave on Saint Clair St
2823652	Brevard	-80.62838	28.131678	Wood	1p w/o Highland Ave on Saint Clair St
2823659	Brevard	-80.6285	28.131906	Wood	1556 Highland Ave
2824308	Brevard	-80.62827	28.131485	Wood	1520 Saint Clair St
2824311	Brevard	-80.62935	28.131266	Wood	698 Saint Clair St
2824314	Brevard	-80.62954	28.131608	Wood	1511 Avocado Ave
2824317	Brevard	-80.62989	28.131032	Wood	c/o Avocado Ave on Saint Clair St
2824319	Brevard	-80.63033	28.130846	Wood	724 Saint Clair St
2824545	Brevard	-80.67102	28.060867	Wood	999 Minton Rd
2824642	Brevard	-80.67102	28.059794	Wood	2999 Minton Rd
2824653	Brevard	-80.67106	28.058786	Wood	2955 Minton Rd
2824704	Brevard	-80.67119	28.058068	Wood	3105 Minton Rd
2824714	Brevard	-80.67128	28.057677	Wood	3105 Minton Rd
2824738	Brevard	-80.67136	28.057273	Wood	3124-3154 Flanagan Ave

ATT00532

Final ATT Pole Abandonment List.xlsx

2824800	Brevard	-80.67147	28.057281	Wood	3124-3154 Flanagan Ave
2824875	Brevard	-80.67716	28.05779	Wood	3300 Flanagan Ave
2825325	Palm Beach	-80.06994	26.490007	Wood	SEACREAST LN
2827359	Palm Beach	-80.04869	26.836628	Wood	JACK NICKLAUS DR
2827460	Palm Beach	-80.06085	26.843325	Wood	11420 US-1
2827692	Palm Beach	-80.05883	26.845287	Wood	11569 Landing Pl
2830361	Palm Beach	-80.07276	26.500097	Wood	SW 28 AVE
2830363	Palm Beach	-80.07161	26.49912	Wood	Churchill Dr
2830376	Brevard	-80.70866	28.383358	Wood	c/o SCHOOLHOUSE ST & ALMA BLVD
2830380	Brevard	-80.70603	28.383351	Wood	clarence ct
2830387	Brevard	-80.70686	28.386948	Wood	FISHER LN
2831035	Brevard	-80.73438	28.336875	Wood	R/O 1302 HUNTINGTON LN.
2831037	Brevard	-80.73028	28.328358	Wood	1821 BALDWIN ST
2831374	Brevard	-80.75877	28.427153	Wood	3895 US HWY 1
2831445	Brevard	-80.7549	28.415056	Wood	401 Cross Rd
2831464	Brevard	-80.75494	28.41147	Wood	3545 US HWY 1
2831500	Brevard	-80.75479	28.408533	Wood	399 Roundtree Dr
2832190	Brevard	-80.78468	28.507721	Wood	7101 US-1
2832204	Brevard	-80.78142	28.498378	Wood	7580 US-1
2832825	Palm Beach	-80.08356	26.575228	Wood	WESTVIEW DR
2832943	St. Lucie	-80.53536	27.447426	Wood	20505-20939 Orange Ave
2832950	St. Lucie	-80.53032	27.447412	Wood	1-701 Sneed Rd
2832951	St. Lucie	-80.53033	27.447272	Wood	1-701 Sneed Rd
2832953	St. Lucie	-80.51802	27.447708	Wood	18916-19124 Orange Ave
2832959	St. Lucie	-80.51808	27.448105	Wood	18916-19124 Orange Ave
2832963	St. Lucie	-80.50975	27.447295	Wood	16901-18099 Orange Ave
2832964	St. Lucie	-80.50974	27.44762	Wood	16900-18098 Orange Ave
2832965	St. Lucie	-80.50972	27.447974	Wood	16900-18098 Orange Ave
2832966	St. Lucie	-80.51029	27.447973	Wood	16900-18098 Orange Ave
2835744	Martin	-80.24507	27.192861	Wood	509 SE Lake St
2835755	Martin	-80.24527	27.193552	Wood	704 SE East Ave
2837573	St. Lucie	-80.33713	27.365622	Wood	5510 SHORT STREET
2837577	St. Lucie	-80.34015	27.37529	Wood	1201 CHARLOTTA STREET
2838224	St. Johns	-81.33384	29.911814	Wood	1690 Masters Dr
2838647	Brevard	-80.74663	28.361353	Wood	312-316 Pineda St
2839110	Brevard	-80.73853	28.332433	Wood	1422 FLOYD DR.
2839130	Palm Beach	-80.07581	26.582155	Wood	2066 CIR PL DR
2839642	Indian River	-80.46177	27.799867	Wood	11295 US-1
2839652	Indian River	-80.45724	27.792238	Wood	10766-10798 FL-5
2839656	Indian River	-80.45779	27.793265	Wood	10950-10966 FL-5
2839658	Indian River	-80.45822	27.794048	Wood	10950-10966 FL-5
2839660	Indian River	-80.45842	27.794428	Wood	6638 110th St
2839694	Brevard	-80.75636	28.403114	Wood	3303 Beau Geste Rd
2839702	Brevard	-80.75596	28.403653	Wood	3275 Beau Geste Rd
2839856	Brevard	-80.75399	28.4029	Wood	3230 N Cocoa Blvd
2839870	Brevard	-80.7523	28.398359	Wood	2939-2965 N Cocoa Blvd
2839871	Brevard	-80.75221	28.398196	Wood	2939-2965 N Cocoa Blvd
2839872	Brevard	-80.75197	28.398512	Wood	2939-2965 N Cocoa Blvd
2840688	Brevard	-80.51576	27.979303	Wood	118 NORMANDY PL
2840774	Brevard	-80.5989	28.06252	Wood	3112 MAIN ST
2845066	Volusia	-81.00227	29.144733	Wood	739 SUGAR MILL ROAD
2845179	Volusia	-81.09728	29.299682	Wood	N ST ANDREWS DR

ATT00533

Final ATT Pole Abandonment List.xlsx

2845181	Volusia	-81.06954	29.294878	Wood	WARWICK AVE
2845182	Volusia	-81.06908	29.295027	Wood	WARWICK AVE
2845782	Indian River	-80.47683	27.765192	Wood	300-308 Concha Dr
2845854	Indian River	-80.48044	27.762789	Wood	414 Concha Dr
2846546	Palm Beach	-80.67563	26.6967	Wood	NW 9th St
2846927	Columbia	-82.64806	30.197599	Wood	1190-1598 NW Wilson St
2846928	Columbia	-82.6475	30.19756	Wood	1190-1598 NW Wilson St
2846929	Columbia	-82.6469	30.197521	Wood	644-676 NW Wilson St
2846937	Columbia	-82.64461	30.19736	Wood	532-572 NW Wilson St
2847826	Brevard	-80.81517	28.612617	Wood	1012 MAIN ST
2850080	St. Johns	-81.28978	29.880553	Wood	399 OLD QUARRY RD.
2850083	St. Johns	-81.28817	29.876507	Wood	18 FRANCISCAN WAY.
2850139	Brevard	-80.59377	28.174208	Wood	R/O 240 NORWOOD AVE
2850320	Brevard	-80.64123	28.078099	Wood	A/F 55 SW IRWIN AVE
2850390	Brevard	-80.63021	28.071595	Wood	601 EDGEWOOD DR
2850399	Martin	-80.28436	27.08794	Wood	2160-2218 SW 96th St
2850410	Brevard	-80.62548	28.071405	Concrete	2501 PLANTATION DR
2850424	Brevard	-80.62179	28.071588	Wood	14 EDGEWOOD DR
2850461	Brevard	-80.63805	28.071788	Wood	2420 DAIRY RD
2850538	Palm Beach	-80.05938	26.57635	Wood	911 W CENTRAL ST
2851617	Brevard	-80.73102	28.357189	Wood	101-149 Legion Ln
2851618	Brevard	-80.73103	28.357658	Wood	101-149 Legion Ln
2851619	Brevard	-80.73102	28.358081	Wood	151-199 Legion Ln
2851620	Brevard	-80.7307	28.357658	Wood	241-249 Peachtree St
2851629	Brevard	-80.73295	28.358863	Wood	418 Main ST
2851631	Brevard	-80.73346	28.358853	Wood	418 Main St
2851638	Brevard	-80.73448	28.359113	Wood	451 Taft Ave
2851639	Brevard	-80.73449	28.359357	Wood	451 Taft Ave
2851640	Brevard	-80.73449	28.359532	Wood	451 Taft Ave
2851644	Brevard	-80.7345	28.360593	Wood	451 Taft Ave
2851645	Brevard	-80.73451	28.361123	Wood	501-599 Taft Ave
2851646	Brevard	-80.73451	28.361571	Wood	501-599 Taft Ave
2851651	Brevard	-80.73576	28.358832	Wood	150 N Wilson Ave
2851652	Brevard	-80.73605	28.358836	Wood	98 N Wilson Ave
2851653	Brevard	-80.73625	28.358839	Wood	98 N Wilson Ave
2851655	Brevard	-80.73687	28.358834	Wood	13 N Wilson Ave
2851658	Brevard	-80.73625	28.358559	Wood	16 N Wilson Ave
2851760	Palm Beach	-80.14933	26.675348	Wood	161 Elaine Rd
2852109	Columbia	-82.73951	30.192117	Wood	SW Birley Ave
2852153	Columbia	-82.744	30.192543	Wood	Thomas Rd
2852244	Columbia	-82.75491	30.194757	Wood	W US Hwy 90
2852269	Columbia	-82.75573	30.194942	Wood	Hunter Rd
2852273	Columbia	-82.75814	30.195787	Wood	Noegel Rd
2852325	Columbia	-82.76514	30.199099	Wood	8333 W US Hwy 90
2852347	Columbia	-82.76719	30.200059	Wood	Mayo Rd
2852351	Columbia	-82.76971	30.200576	Wood	SW Endeavor Ct
2852352	Columbia	-82.7703	30.200644	Wood	SW Endeavor Ct
2852389	Columbia	-82.77306	30.200977	Wood	Seminole Farms Rd
2852390	Columbia	-82.77354	30.201039	Wood	W US Hwy 90
2852477	Brevard	-80.74311	28.352097	Wood	1044 HOLMES RD
2852735	Seminole	-81.25544	28.749485	Wood	1200-1320 Pine Way
2853306	Brevard	-80.59578	28.05968	Wood	2308 SHENANDOAH RD

ATT00534

Final ATT Pole Abandonment List.xlsx

2853323	Seminole	-81.26435	28.749921	Wood	4085-4153 Sanford Ave
2853512	Martin	-80.27063	27.102527	Wood	1234 SW Locks Rd
2854278	Martin	-80.2721	27.098367	Wood	1245 SW Kanner Hwy
2855664	St. Johns	-81.3385	29.887508	Wood	692 Christopher St
2855766	St. Johns	-81.34124	29.889673	Wood	801 W King St
2855779	St. Johns	-81.34058	29.889661	Wood	787 W King St
2855791	St. Johns	-81.33967	29.889643	Wood	749 W KING ST
2855793	St. Johns	-81.34013	29.889648	Wood	775 W King St
2855882	St. Johns	-81.33757	29.88978	Wood	661 W King St
2855889	St. Johns	-81.33558	29.889961	Wood	625 W King St
2855926	St. Johns	-81.33435	29.892016	Wood	501-599 White St
2856558	Columbia	-82.64349	30.19959	Wood	LONG ST
2856598	Columbia	-82.63583	30.199031	Wood	186 NE Montana St
2856636	Columbia	-82.63787	30.199764	Wood	135 NW Long St
2856638	Columbia	-82.6383	30.199746	Wood	165 NW Long St
2856639	Columbia	-82.64042	30.19959	Wood	Corner NW Virginia Ter & LONG ST
2856681	Columbia	-82.64191	30.200014	Wood	DIXIE AVE
2857714	Volusia	-81.00907	29.142552	Wood	904 NIXON
2857848	Palm Beach	-80.05619	26.728862	Wood	535 LILAC CRT
2857849	Palm Beach	-80.05584	26.72993	Wood	518 18ST
2858641	Volusia	-81.0698	29.305812	Wood	878 NORTH RIDGEWOD AVE
2858642	Volusia	-81.06923	29.297918	Wood	CUMBERLAND AVE
2858914	Brevard	-80.7241	28.344218	Wood	21 HARDEE CIR S
2858956	Brevard	-80.72331	28.336327	Wood	118 ORANGE AVE
2859090	St. Johns	-81.33046	29.887038	Wood	33 JOHN ST.
2859527	Martin	-80.22428	27.192783	Wood	2201-2299 SE Monterey Rd
2860303	Brevard	-80.71985	28.341586	Wood	639 Rockledge Dr
2860398	St. Johns	-81.32213	29.836895	Wood	3100 U.S.1
2864131	St. Lucie	-80.49759	27.447025	Wood	2-460 S Header Canal Rd
2864414	St. Lucie	-80.49521	27.446945	Wood	16681 Orange Ave
2864495	St. Lucie	-80.489	27.447707	Wood	16152-16474 Co Rd 68
2864496	St. Lucie	-80.489	27.448042	Wood	16050 Co Rd 68
2864497	St. Lucie	-80.48901	27.448518	Wood	16050 Orange Ave
2864498	St. Lucie	-80.48891	27.448518	Wood	16050 Orange Ave
2864523	St. Lucie	-80.48856	27.448519	Wood	16050 Orange Ave
2864552	St. Lucie	-80.48662	27.447701	Wood	15838 Orange Ave
2864564	St. Lucie	-80.48498	27.447337	Wood	2000-2098 Trowbridge Rd
2864568	St. Lucie	-80.48425	27.447668	Wood	15574-15696 Orange Ave
2864579	St. Lucie	-80.4826	27.44719	Wood	15455 Co Rd 68
2865040	St. Lucie	-80.31911	27.381307	Wood	503 E WEATHERBEE RD
2865772	Palm Beach	-80.06745	26.457582	Wood	SE 5 AVE
2865839	St. Johns	-81.27976	29.862092	Wood	1832 OLD BEACH RD.
2865841	St. Johns	-81.2786	29.86636	Wood	1423 SAN JUAN ST.
2865870	St. Johns	-81.27786	29.866347	Wood	1453 SAN JUAN ST.
2865894	St. Johns	-81.33689	29.943677	Wood	4540 N PONCE DE LEON BLVD
2866262	Indian River	-80.52317	27.609814	Wood	9799 4th St
2866266	Indian River	-80.52315	27.609724	Wood	9799 4th St
2866276	Indian River	-80.52278	27.609718	Wood	9799 4th St
2866284	Indian River	-80.52238	27.609715	Wood	9799 4th St
2866285	Indian River	-80.52191	27.609713	Wood	9799 4th St
2866309	Indian River	-80.52151	27.609709	Wood	9799 4th St
2866336	Palm Beach	-80.07758	26.498002	Wood	R/O 3121 CHAPEL HILL BLVD

ATT00535

Final ATT Pole Abandonment List.xlsx

2866340	Palm Beach	-80.07025	26.48952	Wood	R/O 2845 SW 9 ST
2866412	Indian River	-80.51463	27.609694	Wood	9101-9199 4th St
2866506	Volusia	-81.06583	29.290327	Wood	287 NORTH YONGE STREET
2866509	Volusia	-81.0573	29.309912	Wood	828 JOHN ANDERSON DRIVE
2866510	Volusia	-81.05718	29.309578	Wood	820 JOHN ANDERSON DRIVE
2866592	Brevard	-80.69145	28.031776	Wood	264 Emerson Dr nw
2866596	Brevard	-80.69044	28.031779	Wood	274 Emerson Dr nw
2866598	Brevard	-80.68895	28.031783	Wood	284 Emerson Dr nw
2866600	Brevard	-80.68868	28.031784	Wood	286 Emerson Dr nw
2866603	Brevard	-80.68717	28.031796	Wood	298 Emerson Dr NW
2866606	Brevard	-80.68667	28.031805	Wood	302 Emerson Dr nw
2866607	Brevard	-80.68618	28.031814	Wood	304 Emerson Dr nw
2866608	Brevard	-80.68564	28.031824	Wood	310 Emerson Dr nw
2866609	Brevard	-80.68532	28.03183	Wood	312 Emerson Dr nw
2866610	Brevard	-80.68482	28.03184	Wood	314 Emerson Dr nw
2866611	Brevard	-80.68432	28.031849	Wood	318 Emerson Dr nw
2866614	Brevard	-80.68383	28.031858	Wood	322 Emerson Dr NW
2866618	Brevard	-80.68172	28.031897	Wood	338 Emerson Dr nw
2866622	Brevard	-80.68041	28.031928	Wood	342-344 Emerson Dr NW
2866629	Brevard	-80.67806	28.031972	Wood	358-360 Emerson Dr nw
2866635	Brevard	-80.67609	28.032009	Wood	370 Emerson Dr nw
2866637	Brevard	-80.6751	28.032028	Wood	380 Emerson Dr nw
2866641	Brevard	-80.6741	28.032047	Wood	386 Emerson Dr nw
2866642	Brevard	-80.67363	28.032055	Wood	390 Emerson Dr nw
2866644	Brevard	-80.67305	28.032067	Wood	392 Emerson Dr nw
2868722	Indian River	-80.51453	27.60969	Wood	9101-9199 4th St
2868724	Indian River	-80.51409	27.609684	Wood	9101-9199 4th St
2868737	Indian River	-80.51298	27.609682	Wood	9101 4th St
2868738	Indian River	-80.51354	27.609681	Wood	9101-9199 4th St
2868755	Indian River	-80.51246	27.609666	Wood	385 90th Ave
2869054	Indian River	-80.5042	27.609605	Wood	8593-8595 4th St
2869146	Indian River	-80.49894	27.609564	Wood	8593-8595 4th St
2869172	Indian River	-80.49838	27.609568	Wood	8593-8595 4th St
2869175	Indian River	-80.49753	27.609567	Wood	8593-8595 4th St
2869186	Indian River	-80.49716	27.609569	Wood	8593-8595 4th St
2869187	Indian River	-80.49679	27.60957	Wood	8593-8595 4th St
2869229	Columbia	-82.65518	30.194867	Wood	NW LABONTE LN
2869232	Indian River	-80.5042265	27.610057	Wood	8405 8TH ST
2869272	Columbia	-82.65518	30.19449	Wood	NW LABONTE LN
2869993	Columbia	-82.65516	30.192641	Wood	NW LABONTE LN
2870019	Columbia	-82.65467	30.192519	Wood	926 NW Ashley St
2870023	Columbia	-82.65533	30.192492	Wood	2501 NW Ashley St
2870392	Columbia	-82.65633	30.192466	Wood	1105 NW Ashley St
2870393	Columbia	-82.65754	30.19244	Wood	1175 NW Ashley St
2870396	Columbia	-82.65776	30.192436	Wood	1207 NW Ashley St
2871092	Volusia	-80.97695	29.12279	Wood	5347 RIDGEWOOD AVE
2871099	Volusia	-80.98357	29.135187	Wood	4790 RIDGEWOOD AVE
2871264	Columbia	-82.65755	30.191972	Wood	778 NW Ridgewood Ave
2871265	Columbia	-82.65707	30.191955	Wood	1160 NW Ashley St
2871404	Columbia	-82.65762	30.189024	Wood	NW RIDGEWOOD AVE
2871407	Columbia	-82.65168	30.189193	Wood	957 W Duval St
2871408	Columbia	-82.65227	30.189192	Wood	979 W Duval St

ATT00536

Final ATT Pole Abandonment List.xlsx

2871409	Columbia	-82.65283	30.189188	Wood	1043 W Duval St
2871443	Columbia	-82.67338	30.224782	Wood	NW MOORE RD;
2871453	Columbia	-82.67433	30.22478	Wood	NW MOORE RD
2871455	Columbia	-82.67672	30.224763	Wood	1366 NW MOORE RD
2871456	Columbia	-82.67891	30.226479	Wood	NW MOORE RD
2871458	Columbia	-82.67967	30.227647	Wood	NW MOORE RD
2871459	Columbia	-82.67945	30.22778	Wood	121 NW Cimarron Way
2871478	Columbia	-82.7	30.234404	Wood	3154 NW MOORE RD
2871492	Columbia	-82.70092	30.235094	Wood	NW MOORE RD;
2871564	Columbia	-82.65341	30.188443	Wood	W DUVAL ST
2871565	Columbia	-82.6534	30.187851	Wood	W DUVAL ST
2871615	Columbia	-82.65407	30.189161	Wood	W DUVAL ST
2871642	Columbia	-82.65458	30.189132	Wood	W DUVAL ST
2871677	Columbia	-82.65618	30.189047	Wood	1249 NW Eadie St
2871690	Columbia	-82.65712	30.189026	Wood	1299 NW Eadie St
2871691	Columbia	-82.65746	30.189023	Wood	NW RIDGEWOOD AVE
2871735	Columbia	-82.658	30.188485	Wood	NW RIDGEWOOD AVE
2871739	Columbia	-82.65801	30.187467	Wood	NW RIDGEWOOD AVE
2871843	Columbia	-82.65805	30.185768	Wood	624-842 NW RIDGEWOOD AVE
2871847	Columbia	-82.65853	30.185778	Wood	624-842 NW RIDGEWOOD AVE R/O tra
2871863	Columbia	-82.65806	30.184001	Wood	WAYNE DR
2872431	Volusia	-81.05972	29.286867	Wood	85 SOUTH RIDGEWOOD AVE
2873031	Brevard	-80.76907	28.407973	Wood	765 S Industry Rd
2873214	Brevard	-80.7672	28.408025	Wood	681-717 S Industry Rd
2873281	Brevard	-80.7652	28.408079	Wood	529-555 S Industry Rd
2873960	Brevard	-80.75759	28.410531	Wood	445 Cidco Rd
2873967	Brevard	-80.7571	28.410545	Wood	445 Cidco Rd
2874043	Brevard	-80.75566	28.410602	Wood	445 Cidco Rd
2874796	St. Johns	-81.35783	29.974683	Wood	5760 US 1
2874818	Columbia	-82.65688	30.192464	Wood	1151 NW Ashley St
2874893	St. Johns	-81.31576	29.894808	Wood	16 CARRERA ST.
2874894	St. Johns	-81.31549	29.896153	Wood	9 SARAGOSSA ST.
2876488	Brevard	-80.60158	28.198033	Wood	EXETER ST
2876489	Brevard	-80.59895	28.198023	Wood	EXETER ST
2876490	Brevard	-80.60557	28.198012	Wood	WEST EXETER ST
2876491	Brevard	-80.60058	28.198003	Wood	EXETER ST
2876492	Brevard	-80.60292	28.197975	Wood	WEST EXETER ST
2876494	Brevard	-80.60501	28.197943	Wood	WEST EXETER ST
2876495	Brevard	-80.59479	28.19361	Wood	C/O SHEARWATER PKWY SRA1A
2876524	Brevard	-80.74251	28.29781	Wood	FISKE BLVD
2877028	Brevard	-80.61695	28.31834	Wood	C/O DELEON RD & MINUTEMEN CAUSI
2877073	St. Johns	-81.41832	30.044943	Wood	8925 OLD DIXIE HWY.
2879934	Indian River	-80.46355	27.585442	Wood	1010 66th Ave SW
2880026	Indian River	-80.46568	27.591261	Wood	625 66th Ave SW
2880055	Indian River	-80.46351	27.595691	Wood	475 66th Ave SW
2881418	Brevard	-80.6046	28.391973	Wood	WASHINGTON AVE
2882680	Brevard	-80.70605	28.361343	Wood	425 W MERRITT AVE
2882728	St. Johns	-81.32662	29.879363	Wood	OLD DIXIE HWY.
2882730	St. Johns	-81.32654	29.878823	Wood	1201 ARAPAHO AVE
2883423	St. Johns	-81.44974	30.077721	Wood	RAY RD
2884327	Brevard	-80.80747	28.529778	Wood	700 Columbia Blvd
2884338	Brevard	-80.80645	28.529511	Wood	700 Columbia Blvd

ATT00537

Final ATT Pole Abandonment List.xlsx

2884344	Brevard	-80.80572	28.529328	Wood	700 Columbia Blvd
2884365	Brevard	-80.52843	28.006022	Wood	Florida A1A
2884378	Brevard	-80.52821	28.006023	Wood	4205 Florida A1A
2884407	Brevard	-80.52787	28.004845	Wood	Florida A1A
2884649	Brevard	-80.52079	27.992064	Wood	Florida A1A
2884657	Brevard	-80.52011	27.990491	Wood	C/O TURTLE BAY PLACE ON SRA1A
2885259	Brevard	-80.80917	28.530229	Wood	700 Columbia Blvd
2885266	Brevard	-80.82099	28.370664	Wood	2158-2166 Adamson Rd
2885332	Brevard	-80.82102	28.363467	Wood	6291 FL-524
2885347	Brevard	-80.82103	28.363234	Wood	6291 FL-524
2885951	Indian River	-80.49601	27.611955	Wood	758-898 82nd Ave
2886028	Indian River	-80.49657	27.595307	Wood	8201-8229 5th St SW
2886038	Brevard	-80.579	28.130113	Wood	2750-2798 N Hwy A1A
2886141	Brevard	-80.57776	28.125615	Wood	2500 Florida A1A
2886457	Brevard	-80.58809	28.121229	Wood	700 Brookside Dr
2886926	Seminole	-81.24674	28.761737	Wood	3525 Ohio Ave
2886994	Seminole	-81.24645	28.763988	Wood	2001-2005 Marquette Ave
2887015	Seminole	-81.24512	28.764342	Wood	2020 Marquette Ave
2891334	Columbia	-82.63895	30.198473	Wood	730 N.W. TEXAS AVE.
2891342	Columbia	-82.6418	30.19095	Wood	N.W. MADISON ST
2891352	Brevard	-80.60608	28.198982	Wood	4TH AVE
2892762	Brevard	-80.82098	28.369011	Wood	750 Adamson Rd
2893149	Palm Beach	-80.28314	26.683122	Wood	14955 Southern Blvd
2893150	Palm Beach	-80.28313	26.683277	Wood	14955 Southern Blvd
2893912	Brevard	-80.51825	27.986729	Wood	4966-4998 Florida A1A
2893936	Brevard	-80.51707	27.984304	Wood	5064 Florida A1A
2893995	Brevard	-80.51607	27.982335	Wood	5140 Florida A1A
2894004	Brevard	-80.51502	27.98029	Wood	5250 Florida A1A
2894036	Brevard	-80.51402	27.978316	Wood	5300-5322 Florida A1A
2894037	Brevard	-80.51389	27.978059	Wood	5324-5332 Florida A1A
2894038	Brevard	-80.51371	27.977712	Wood	5334-5358 Florida A1A
2894039	Brevard	-80.5134	27.977105	Wood	5360-5442 Florida A1A
2894040	Brevard	-80.51328	27.976878	Wood	5360-5442 Florida A1A
2894069	Brevard	-80.51225	27.975261	Wood	5435 S Hwy A1A
2894112	Brevard	-80.51215	27.974687	Wood	5444-5464 Florida A1A
2894123	Brevard	-80.51222	27.974686	Wood	5444-5464 Florida A1A
2894128	Brevard	-80.5115	27.973322	Wood	5472-5494 Florida A1A
2894171	Brevard	-80.51115	27.972615	Wood	5540 Florida A1A
2894174	Brevard	-80.51143	27.972604	Wood	5540 S Hwy A1A
2894179	Brevard	-80.51064	27.97144	Wood	5566-5578 Florida A1A
2894225	Brevard	-80.51008	27.970085	Wood	C/O CASSEKEE TR & SR A1A
2894252	Brevard	-80.50989	27.969631	Wood	5620-5640 Florida A1A
2894255	Brevard	-80.50974	27.969281	Wood	5665-5669 Florida A1A
2894256	Brevard	-80.50957	27.96888	Wood	5670 S Hwy A1a
2894270	Brevard	-80.51013	27.968913	Wood	5670 S Hwy A1a
2894271	Brevard	-80.50943	27.968531	Wood	5688-5730 Florida A1A
2894272	Brevard	-80.50931	27.968268	Wood	5736 S Hwy A1A
2894274	Brevard	-80.5093	27.96824	Wood	5736 Florida A1A
2894317	Brevard	-80.50826	27.966296	Wood	5774-5798 Florida A1A
2894319	Brevard	-80.50833	27.966283	Wood	5774-5798 Florida A1A
2894448	Brevard	-80.82101	28.403148	Wood	562-724 Adamson RD
2894513	Brevard	-80.82102	28.396572	Wood	944-946 Adamson RD

ATT00538

Final ATT Pole Abandonment List.xlsx

2894527	Brevard	-80.82005	28.393238	Wood	6470 Sorrell Dr
2894692	Brevard	-80.81489	28.621633	Wood	N WASHINGTON AVE
2896237	Martin	-80.25871	27.194017	Wood	652 SOUTHWEST CLEVELAND AVE
2896239	Martin	-80.25932	27.194597	Wood	629 SW ST LUCIE ST
2896242	Brevard	-80.61617	28.080362	Wood	1910 PINE ST
2897739	Martin	-80.12524	27.057296	Wood	12050 SE Shell Ave
2899434	Columbia	-82.6195	30.212032	Wood	1182 N.E. GUMSWAMP RD
2899522	Columbia	-82.63632	30.20137	Wood	171 NE CATAWBA AVE.
2899741	Columbia	-82.63994	30.20406	Wood	A/F 248 N.W. ALBRIGHT PL.
2899760	Columbia	-82.64023	30.21672	Wood	227 N.W. JOHNSON ST.
2900489	Volusia	-81.02049	29.210291	Wood	S Palmetto Ave
2900525	Volusia	-81.02512	29.212262	Wood	N Segrave St
2902267	Flagler	-81.2266	29.556058	Wood	GARDEN ST N
2902450	Indian River	-80.48653	27.801227	Wood	472 F Ieming St
2902473	Indian River	-80.48651	27.802935	Wood	602 Stevenson Ave
2902500	Indian River	-80.48651	27.803771	Wood	601 Chesser Ave
2902510	Indian River	-80.4865	27.804602	Wood	
2902512	Indian River	-80.4865	27.805457	Wood	358 Fleming St
2902514	Indian River	-80.4865	27.806363	Wood	326 Fleming St
2902547	Indian River	-80.4865	27.80725	Wood	600-618 Orange Ave
2902553	Indian River	-80.48649	27.807938	Wood	274 Fleming St
2903457	Brevard	-80.50745	27.964764	Wood	5836 S Hwy A1A
2903467	Brevard	-80.50735	27.964576	Wood	5836 S Hwy A1A
2903513	Brevard	-80.50592	27.96204	Wood	5980 Florida A1A
2903518	Brevard	-80.5058	27.962382	Wood	5965 Florida A1A Florida A1A
2903596	Brevard	-80.50489	27.960246	Wood	6012-6248 Florida A1A
2903603	Brevard	-80.50468	27.960249	Wood	6065 Florida A1A
2903629	Brevard	-80.50424	27.959099	Wood	6012-6248 Florida A1A
2904133	Brevard	-80.50097	27.95368	Wood	6225 Florida A1A
2904134	Brevard	-80.50187	27.953693	Wood	6354 S Hwy A1A
2904220	Brevard	-80.49935	27.950542	Wood	105 Cortez St
2904229	Brevard	-80.499	27.949938	Wood	6430 S Hwy A1A
2904238	Brevard	-80.49878	27.949557	Wood	115 Flores St
2904258	Brevard	-80.49748	27.947334	Wood	6580 Florida A1A
2904464	Brevard	-80.49617	27.945106	Wood	6600-6678 Florida A1A
2904466	Brevard	-80.49572	27.944342	Wood	6690 Florida A1A
2904467	Brevard	-80.49568	27.944278	Wood	6690 Florida A1A
2904484	Brevard	-80.49508	27.943257	Wood	6726 S Hwy A1A
2904511	Brevard	-80.49424	27.941805	Wood	6790 Florida A1A
2904557	Brevard	-80.49368	27.940862	Wood	6816 Florida A1A
2904566	Brevard	-80.49337	27.940328	Wood	6830-6870 Florida A1A
2905565	Brevard	-80.53926	28.02868	Wood	River Walk Dr
2905566	Brevard	-80.53906	28.028271	Wood	River Walk Dr
2905568	Brevard	-80.53873	28.027555	Wood	3350 S Hwy A1A
2905570	Brevard	-80.53848	28.027017	Wood	Sea Crest Dr
2905590	Brevard	-80.53812	28.026201	Wood	3390 S Hwy A1A
2905684	Brevard	-80.53352	28.016536	Wood	Bally Shannon St
2905724	Brevard	-80.53268	28.014855	Wood	Florida A1A
2908559	Volusia	-80.90733	28.944544	Wood	2920 Willow Oak Dr
2911653	Columbia	-82.70782	30.177883	Wood	165 S.W. ANN PL.
2911691	Columbia	-82.6518	30.212004	Wood	1900 US-41
2911695	Columbia	-82.65146	30.211511	Wood	885 NW Guerdon St

0

ATT00539

Final ATT Pole Abandonment List.xlsx

2911696	Columbia	-82.65128	30.211281	Wood	885 NW Guerdon St
2911697	Columbia	-82.65101	30.21091	Wood	1812 US-41
2911698	Columbia	-82.65076	30.210596	Wood	1812 US-41
2911710	Palm Beach	-80.33765	26.771265	Wood	6372 ELLIS LN
2911733	Brevard	-80.83006	28.592145	Wood	1850 S PARK AVE
2911767	Columbia	-82.65026	30.209947	Wood	1812 US-41
2911768	Columbia	-82.64932	30.208779	Wood	1812 US-41
2911769	Columbia	-82.64894	30.208312	Wood	1812 US-41
2911790	Columbia	-82.64823	30.207474	Wood	FL-100
2911792	Palm Beach	-80.23771	26.895085	Wood	14765 128TH AVE N
2911813	Columbia	-82.64663	30.205772	Wood	1396 NW Main Blvd
2911814	Columbia	-82.64644	30.205573	Wood	904 NW Main Blvd
2911953	Columbia	-82.64339	30.202004	Wood	120 NW Early Sreet
2911954	Columbia	-82.64306	30.202011	Wood	120 NW Early Sreet
2911955	Columbia	-82.64353	30.202002	Wood	473 NW Early Sreet
2913165	Palm Beach	-80.23147	26.891073	Wood	125TH AVE N
2913171	Palm Beach	-80.28903	26.854012	Wood	SEMINOLE PRATT WHITNEY RD
2916204	Brevard	-80.69331	27.990111	Wood	2038 JUPITER BLVD
2920648	Volusia	-81.05678	29.269167	Wood	530 Parque Dr
2920651	Volusia	-81.05656	29.268764	Wood	550 Parque Dr
2925195	Volusia	-80.91129	28.98492	Wood	401 JOYCE STREET
2925345	Columbia	-82.67016	30.255377	Wood	772 FALLING CREEK RD.
2928311	Brevard	-80.54822	28.045643	Wood	306 Eagle Pl
2928315	Brevard	-80.54858	28.045649	Wood	29 Birdie Pl
2928316	Brevard	-80.54887	28.045649	Wood	29 Birdie Pl
2928366	Brevard	-80.54531	28.041435	Wood	Florida A1A
2928367	Brevard	-80.54513	28.041017	Wood	A/F 2935 Florida A1A
2928368	Brevard	-80.54495	28.040619	Wood	A/F 2947 Florida A1A
2928382	Brevard	-80.54478	28.040225	Wood	A/F 2979 Florida A1A
2928383	Brevard	-80.54459	28.039817	Wood	A/F 2979 Florida A1A
2928384	Brevard	-80.54439	28.039367	Wood	2990 Florida A1A
2928462	Brevard	-80.54142	28.033177	Wood	3130 Florida A1A
2928463	Brevard	-80.54116	28.033166	Wood	3135 Florida A1A
2928464	Brevard	-80.54178	28.033166	Wood	Rita Blvd
2928467	Brevard	-80.5412	28.032692	Wood	3140 Florida A1A
2928479	Brevard	-80.54068	28.031616	Wood	3184 Florida A1A
2930805	Brevard	-80.6554	28.164904	Wood	
2930807	Brevard	-80.65542	28.165743	Wood	c/o Torchwood Way & Croton Rd
2930849	Brevard	-80.65542	28.166287	Wood	Croton Rd
2930981	Brevard	-80.65332	28.157374	Wood	3030 Yukon Ct
2930983	Brevard	-80.65256	28.15737	Wood	1890 N Ontario Cir
2931026	Brevard	-80.64852	28.157349	Wood	3p w/o Steward Dr on Parkway Dr
2931285	Brevard	-80.64781	28.157341	Wood	1p w/o Steward Dr on Parkway Dr
2931305	Brevard	-80.64709	28.157063	Wood	c/o Sweetwood Dr & Stewart Rd
2931307	Brevard	-80.64721	28.156036	Wood	Stewart Rd
2931313	Brevard	-80.6472	28.15556	Wood	Stewart Rd
2931316	Brevard	-80.64719	28.154603	Wood	Stewart Rd
2931323	Brevard	-80.64718	28.154111	Wood	Stewart Rd
2931367	Brevard	-80.64717	28.152962	Wood	Stewart Rd
2931370	Brevard	-80.64716	28.152373	Wood	Stewart Rd
2931371	Brevard	-80.64715	28.151982	Wood	Stewart Rd
2931409	Brevard	-80.64714	28.150644	Wood	2678 Stewart Rd

0

ATT00540

Final ATT Pole Abandonment List.xlsx

2931429	Brevard	-80.64709	28.147863	Wood	Stewart Rd
2932334	Palm Beach	-80.36089	26.770342	Wood	6329 carol st
2932341	Palm Beach	-80.36088	26.77144	Wood	6397 carol st
2939549	Brevard	-80.53467	27.947566	Wood	4420 US-1
2939552	Brevard	-80.53444	27.947192	Wood	4420 US-1
2939554	Brevard	-80.5343	27.946963	Wood	4472 US-1
2939566	Brevard	-80.53279	27.943828	Wood	4640 US-1
2939575	Brevard	-80.53223	27.941559	Wood	4770 US-1
2939577	Brevard	-80.53202	27.940743	Wood	4800 US-1
2939578	Brevard	-80.5319	27.940431	Wood	4810 US-1
2939582	Brevard	-80.5314	27.93917	Wood	4860 US-1
2939584	Brevard	-80.531	27.938256	Wood	4970 US-1
2939600	Brevard	-80.52945	27.935024	Wood	5120 US-1
2939609	Brevard	-80.5286	27.934185	Wood	5145 FL-5
2942594	Flagler	-81.20331	29.64442	Wood	6653 N OCEANSHORE BLVD
2943793	Martin	-80.13992	27.06864	Wood	11055 Southeast Federal Highway
2945367	Brevard	-80.56342	28.003741	Wood	1390 FL-5
2946302	Palm Beach	-80.06235	26.7667	Wood	W 4TH ST
2947570	St. Johns	-81.31064	29.88597	Wood	311 ST GEORGE STREET
2953504	Brevard	-80.60651	28.078918	Wood	R/O 1904 MUNICIPAL LN
2953544	Brevard	-80.62174	28.005963	Wood	5741 BABCOCK ST
2954570	Volusia	-81.19332	29.25563	Wood	2984-3004 FL-40
2954588	Volusia	-81.19248	29.255941	Wood	2974 FL-40
2954592	Volusia	-81.19161	29.256267	Wood	2818-2974 FL-40
2954624	Volusia	-81.19085	29.256558	Wood	2818-2974 FL-40
2954654	Volusia	-81.19018	29.256806	Wood	2818-2974 FL-40
2954656	Volusia	-81.18953	29.25705	Wood	2818-2974 FL-40
2954683	Volusia	-81.18887	29.257295	Wood	2818-2974 FL-40
2954695	Volusia	-81.18825	29.257531	Wood	2818-2974 FL-40
2954697	Volusia	-81.1876	29.25777	Wood	2818-2974 FL-40
2954707	Volusia	-81.18695	29.258016	Wood	2818-2974 FL-40
2954744	Volusia	-81.1862	29.258302	Wood	2818-2974 FL-40
2954747	Volusia	-81.18546	29.258577	Wood	2818-2974 FL-40
2954750	Volusia	-81.18472	29.258853	Wood	2818-2974 FL-40
2954752	Volusia	-81.18393	29.259145	Wood	2818 FL-40
2954757	Volusia	-81.18319	29.259425	Wood	2804-2816 FL-40
2954761	Volusia	-81.1825	29.259687	Wood	2788-2802 FL-40
2954763	Volusia	-81.18191	29.259905	Wood	2788-2802 FL-40
2954766	Volusia	-81.18125	29.260149	Wood	2766-2786 FL-40
2954769	Volusia	-81.18064	29.26038	Wood	2766-2786 FL-40
2954781	Volusia	-81.1798	29.260692	Wood	2728-2764 FL-40
2954790	Volusia	-81.17896	29.261008	Wood	2728-2764 FL-40
2954796	Volusia	-81.17813	29.261321	Wood	2728-2764 FL-40
2955139	Volusia	-81.16651	29.257961	Wood	2580 FL-40
2955256	Volusia	-81.16599	29.257556	Wood	2558-2578 FL-40
2955269	Volusia	-81.16546	29.257142	Wood	2558-2578 FL-40
2955293	Volusia	-81.15617	29.25538	Wood	2375-2491 FL-40
2955295	Volusia	-81.157	29.255491	Wood	2375-2491 FL-40
2955358	Volusia	-81.15839	29.25566	Wood	2375-2491 FL-40
2955361	Volusia	-81.1591	29.255742	Wood	2375-2491 FL-40
2955418	Volusia	-81.15978	29.255823	Wood	2375-2491 FL-40
2955420	Volusia	-81.16049	29.255919	Wood	2375-2491 FL-40

ATT00541

Final ATT Pole Abandonment List.xlsx

2955452	Volusia	-81.16193	29.256113	Wood	2375-2491 FL-40
2959817	Volusia	-81.21694	29.251489	Wood	3413-3445 FL-40
2959823	Volusia	-81.21752	29.251048	Wood	3413-3445 FL-40
2960331	St. Johns	-81.32415	29.890623	Wood	Heron St
2960528	Putnam	-81.60586	29.588942	Wood	730B U.S. 17
2960560	Putnam	-81.60579	29.581007	Wood	2 POLE N/O C/L OF HORSELA
2960608	Volusia	-81.21366	29.252378	Wood	3350 FL-40
2960652	Volusia	-81.21001	29.252718	Wood	3250-3264 FL-40
2960672	Volusia	-81.20895	29.2528	Wood	3246-3248 FL-40
2960673	Volusia	-81.20826	29.252851	Wood	3246-3248 FL-40
2960674	Volusia	-81.20774	29.252893	Wood	3238-3244 FL-40
2960745	Volusia	-81.20589	29.253025	Wood	3224-3226 FL-40
2960827	Volusia	-81.20499	29.253096	Wood	3200-3222 FL-40
2960848	Volusia	-81.20331	29.253233	Wood	3190 FL-40
2960851	Volusia	-81.2026	29.253284	Wood	3130-3178 FL-40
2960878	Volusia	-81.20165	29.253354	Wood	3130-3178 FL-40
2960904	Volusia	-81.20002	29.253477	Wood	3120 FL-40
2960931	Volusia	-81.19905	29.253635	Wood	3094-3098 FL-40
2960933	Volusia	-81.19863	29.253733	Wood	3046-3092 FL-40
2960934	Volusia	-81.19835	29.253788	Wood	3046-3092 FL-40
2960936	Volusia	-81.19742	29.254078	Wood	3046-3092 FL-40
2962083	Brevard	-80.60341	28.405412	Wood	8954 N ATLANTIC AVE
2969532	Brevard	-80.85641	28.66505	Wood	3531 W Main ST
2970696	Brevard	-80.80978	28.564778	Wood	F/O 730 KNOX MCRAE DR
2970698	Brevard	-80.80886	28.564772	Wood	S/O 4290 POLARIS AVE
2970701	Brevard	-80.80833	28.564767	Wood	C/O KNOX MCRAE DR AND POLARIS AV
2970709	Brevard	-80.80664	28.564745	Wood	1ST POLE E/O VANGUARD AVE ON KN
2970717	Brevard	-80.80456	28.564572	Wood	S/O 4230 TANGELO AVE
2973946	Volusia	-80.85099	28.82788	Wood	860 US 1
2973950	Volusia	-80.84129	28.83358	Wood	699 US 1
2974134	Volusia	-80.87089	28.878153	Wood	287 Beacon Light RD
2974222	St. Lucie	-80.31029	27.247972	Concrete	between 7th and 8th pole
2974223	St. Lucie	-80.31002	27.25157	Wood	W of SE Pine Valley St.
2978992	Palm Beach	-80.12178	26.679023	Wood	2-140 W Trail Dr
2979019	Palm Beach	-80.11807	26.676942	Wood	4870 Palm Beach Canal Rd
2980151	Brevard	-80.71127	28.472416	Wood	6370 N Tropical Trail
2980213	Brevard	-80.71006	28.470366	Wood	6201-6217 N Courtenay Pkwy
2982667	Volusia	-80.99476	29.156986	Wood	301 Davey Rd
2982697	Volusia	-80.99453	29.156364	Wood	2900-2936 FL-5
2982699	Volusia	-80.99491	29.156321	Wood	2900-2936 FL-5
2982728	Volusia	-80.99298	29.1539	Wood	3090 S Ridgewood Ave
2983468	Brevard	-80.58956	28.125185	Wood	2780 N Riverside Dr
2983491	Brevard	-80.58913	28.124007	Wood	2744-2760 N Riverside Dr
2983513	Brevard	-80.58775	28.120211	Wood	2380 N Riverside Dr
2984294	Columbia	-82.67394	30.164595	Wood	493 S.W. QUAIL HEIGHTS TER.
2985777	Brevard	-80.67195	27.90814	Wood	6984-6996 Sartori Ave
2986148	Putnam	-81.60367	29.576627	Wood	127 Clearwater
2986797	Columbia	-82.61123	30.181277	Wood	R/O 138 S. CRAIG ST
2986802	Columbia	-82.61055	30.186498	Wood	R/O 180 SE CRAIG AVE
2986808	Columbia	-82.60858	30.187872	Wood	R/O 1823 E. DUVAL ST.
2989155	Palm Beach	-80.13706	26.36892	Wood	5947-5999 Glades Rd
2989168	Palm Beach	-80.13776	26.368942	Wood	2501-6273 Glades Rd

ATT00542

Final ATT Pole Abandonment List.xlsx

2989616	Volusia	-80.99151	29.151846	Wood	3133-3175 FL-5
2989811	Volusia	-81.07667	29.267354	Wood	Division Ave
2989817	Volusia	-81.07587	29.267679	Wood	Division Ave
2989821	Volusia	-80.98953	29.147911	Wood	3521 S Ridgewood Ave
2989831	Volusia	-81.07463	29.268201	Wood	Division Ave
2989919	Volusia	-81.08086	29.270785	Wood	S NOVA RD
2989962	Volusia	-80.98876	29.145549	Wood	3742-3756 FL-5
2989964	Volusia	-80.98884	29.144875	Wood	3840 S Ridgewood Ave
2989990	Volusia	-80.98835	29.144782	Wood	3840 S Ridgewood Ave
2989991	Volusia	-80.98821	29.14452	Wood	3840-3870 FL-5
2990250	Volusia	-80.98783	29.1453	Wood	110-198 Herbert St
2990251	Volusia	-80.98802	29.145222	Wood	110-198 Herbert St
2990252	Volusia	-80.98904	29.14478	Wood	212 Herbert St
2990253	Volusia	-80.98922	29.145158	Wood	801-805 Louisville St
2990262	Volusia	-80.98945	29.144618	Wood	216 Herbert St
2990263	Volusia	-80.9898	29.144472	Wood	218 Herbert St
2990264	Volusia	-80.99005	29.144365	Wood	720-798 Lafayette St
2990272	Volusia	-80.99039	29.14501	Wood	808 Lafayette St
2990273	Volusia	-80.99025	29.144731	Wood	806 Lafayette St
2990274	Volusia	-80.98984	29.143908	Wood	720 Lafayette St
2990727	Volusia	-80.91604	28.968838	Wood	1704 UMBRELLA TREE DRIVE
2993529	Columbia	-82.65029	30.185413	Wood	906 POPLAR LN.
2993816	Brevard	-80.66656	28.07957	Wood	157 Dayton Blvd
2993818	Brevard	-80.66655	28.080307	Wood	157 Dayton Blvd
2993851	Brevard	-80.66018	28.078662	Wood	2321-2337 W New Haven Ave
2993856	Brevard	-80.6599	28.078988	Wood	2300 W New Haven Ave
2993860	Brevard	-80.65847	28.078688	Wood	2225 W New Haven Ave
2993861	Brevard	-80.65818	28.077089	Wood	r/o Doherty Dr
2993887	Brevard	-80.65677	28.079046	Wood	2120 W New Haven Ave
2997099	Volusia	-81.0153	29.169487	Wood	803 Big Tree Rd
2997118	Volusia	-81.01599	29.169218	Wood	807 Big Tree Rd
2997120	Volusia	-81.01713	29.16874	Wood	817 Big Tree Rd
2997121	Volusia	-81.01741	29.168627	Wood	825 Big Tree Rd
2997193	Volusia	-81.01946	29.16783	Wood	Big Tree Rd
2997784	Brevard	-80.59957	28.148539	Wood	1928 S Patrick Dr
2997796	Brevard	-80.60364	28.153758	Wood	4 Walapeg Dr
2997922	Brevard	-80.60371	28.153975	Wood	3 Coconut Rd
3007272	Brevard	-80.67192	27.909796	Wood	6998-7002 Melbourne Tillman Canal N
3008851	Indian River	-80.48523	27.792246	Wood	727 Sebastian Blvd
3008864	Indian River	-80.48499	27.792508	Wood	727 Sebastian Blvd
3012475	Palm Beach	-80.2066	26.466794	Wood	14159 N State Rd 7
3012490	Palm Beach	-80.20785	26.46679	Wood	14095 US-441
3012871	Volusia	-81.01538	29.163555	Wood	2061 Magnolia Ave
3012872	Volusia	-81.01558	29.163928	Wood	
3012880	Volusia	-81.01562	29.163524	Wood	2056 Magnolia Ave
3012882	Volusia	-81.01587	29.164442	Wood	888 Pineapple Rd
3012883	Volusia	-81.01604	29.164416	Wood	2048 Magnolia Ave
3012884	Volusia	-81.01606	29.164823	Wood	891 Valencia Rd
3012904	Volusia	-81.01597	29.164864	Wood	889 Pineapple Rd
3012905	Volusia	-81.01635	29.165344	Wood	890 Valencia Rd
3012906	Volusia	-81.01658	29.165422	Wood	2044 Magnolia Ave
3012907	Volusia	-81.0166	29.165759	Wood	896 Temple Rd

0

ATT00543

Final ATT Pole Abandonment List.xlsx

3012947	Volusia	-81.0165	29.165811	Wood	896 Temple Rd	
3012948	Volusia	-81.01683	29.166162	Wood	2029 Magnolia Ave	
3012949	Volusia	-81.01714	29.166733	Wood	2023 Magnolia Ave	
3012971	Volusia	-81.01702	29.166788	Wood	2023 Magnolia Ave	
3012972	Volusia	-81.01747	29.167333	Wood	2017 Magnolia Ave	
3012973	Volusia	-81.01719	29.167437	Wood	832 Patterson Dr	
3012974	Volusia	-81.01768	29.167718	Wood	2005 Magnolia Ave	
3012999	Volusia	-81.01804	29.168381	Wood	Magnolia Rd	
3013077	Volusia	-81.01945	29.169883	Wood	900 Teague St	
3015245	Putnam	-81.66231	29.645333	Wood	310 South Palm Avenue	
3025301	Palm Beach	-80.05224	26.73825	Wood	321 27TH ST	
3025303	Palm Beach	-80.05242	26.738878	Wood	320 28TH St	
3025305	Palm Beach	-80.05256	26.742208	Wood	3220 POINTSETTIA AVE	
3025306	Palm Beach	-80.05064	26.74249	Wood	FLORAL AVE	
3025610	Brevard	-80.67594	28.228436	Wood	305 SUNTREE BLVD	
3028170	Brevard	-80.592	28.032372	Wood	2659 OAKHAVEN ST NE	
3028177	Brevard	-80.58878	28.037617	Wood	2803 GLASSNER AVE NE	
3028178	Brevard	-80.58713	28.038197	Wood	2861 GLASSNER AVE NE	
3028179	Brevard	-80.58718	28.035793	Wood	1496 MILLER ST	
3028183	Brevard	-80.58028	28.030257	Wood	2998 INDIAN RIVER DR NE	
3028184	Brevard	-80.57917	28.030018	Wood	1344 TURKEY CREEK DR NE	
3031060	Brevard	-80.67159	28.085181	Wood	7044 Pinecrest St	
3034648	Seminole	-81.27098	28.811274	Wood	119 Elm Ave	
3036985	Brevard	-80.5435	27.963726	Wood	3845-3887 Valkaria Rd	
3039125	Volusia	-81.04232	29.221109	Wood	839 Julia St	
3045441	Putnam	-81.6497	29.640846	Wood	900-998 Moseley Ave	
3045467	Putnam	-81.65397	29.6421	Wood	2401 Crill Ave	
3046187	St. Lucie	-80.33402	27.407792	Wood	3099 Oleander Ave	
3046927	Volusia	-81.08281	29.271655	Wood	S Nova Rd 390 FT W/O S Nova Rd	
3049502	Volusia	-81.05311	29.303772	Wood	40 NICHOLAS CT	
3050473	St. Lucie	-80.40246	27.52416	Wood	4950-4998 Fort Pierce Blvd	
3053493	Volusia	-81.01025	29.157966	Wood	2801 Sauls St	
3057136	Nassau	-81.52605	30.620633	Wood		0
3057214	Nassau	-81.54019	30.574667	Wood		0
3057359	St. Johns	-81.58208	29.926572	Wood	9950 SR 13	
3057405	St. Johns	-81.56875	29.935373	Wood	9475 SR 13	
3057432	St. Johns	-81.57264	29.931418	Wood	9635 SR 13	
3057620	Putnam	-81.67855	29.656398	Wood	701 N MOODY RD BLG 11-2	
3057634	St. Johns	-81.37911	29.814628	Wood	4430 Golf Ridge Dr	
3057809	Baker	-82.12198	30.265242	Wood	11 BARBER RD	
3057823	Baker	-82.13172	30.286457	Wood	617 NORTH BLVD W	
3058608	Alachua	-82.0874	29.591014	Wood	6829 SE 220 TER.	
3058609	Alachua	-82.08651	29.591483	Wood	6750 SE 221ST ST.	
3058611	Alachua	-82.08784	29.594405	Wood	22005 SE 65TH AVE.	
3058669	Putnam	-82.04424	29.594316	Wood	455 OLD HAWTHORNE RD.	
3058670	Alachua	-82.05967	29.591637	Wood		0
3058671	Alachua	-82.09424	29.593302	Wood	6528 SE 214TH ST.	
3058672	Alachua	-82.0596	29.591759	Wood		0
3058673	Alachua	-82.09389	29.592456	Wood	6629 SE 214TH ST.	
3058696	Alachua	-82.0939	29.590801	Wood		0
3058698	Putnam	-82.04271	29.594289	Wood		0
3058700	Alachua	-82.08542	29.586881	Wood		0

ATT00544

Final ATT Pole Abandonment List.xlsx

3058820	Putnam	-81.65191	29.648717	Wood	A/F 115 CLEVELAND AVE
3059217	Putnam	-81.66122	29.647653	Wood	201 POINSETTA AVE
3063127	Brevard	-80.77237	28.355531	Wood	2401-2543 W King St
3064701	Putnam	-81.64857	29.62753	Wood	182 LUNDY DIRT RD
3065646	Indian River	-80.46468	27.675518	Wood	6821-6873 45th St
3065753	Palm Beach	-80.06837	26.372451	Concrete	965-999 Lago Mar Lane
3069426	Palm Beach	-80.20112	26.697132	Wood	N State Rd 7
3071316	Palm Beach	-80.09862	26.587283	Wood	501-999 Seminole Dr
3071352	Brevard	-80.60764	28.28613	Wood	23-99 21st St
3073800	Volusia	-81.05512	29.216344	Wood	1121 Mason Ave
3074121	Columbia	-82.64313	30.193017	Wood	366 HILTON AVE
3074180	Columbia	-82.62562	30.19397	Wood	640 NE PATTERSON AVE
3074181	Columbia	-82.62997	30.194107	Wood	450 NE LEVY Way
3074182	Columbia	-82.62917	30.194107	Wood	A/F 580 NE LEON ST
3074338	Columbia	-82.63272	30.194703	Wood	NE WASHINGTON ST
3074339	Columbia	-82.62722	30.197137	Wood	NE CENTER AVE
3074340	Columbia	-82.62473	30.194423	Wood	NE CHAMBERS CT
3074369	Columbia	-82.62165	30.191592	Wood	A\F 258 NE CHESTNUT AVE
3074377	Columbia	-82.62763	30.198552	Wood	672 MLK JR DR
3074390	Columbia	-82.6313	30.19839	Wood	NE CONGRESS AVE
3074442	Columbia	-82.62328	30.19856	Wood	NE BASCOM NORRIS DR
3074455	Putnam	-81.64556	29.645665	Wood	1505 CARR ST
3074501	Columbia	-82.57786	30.193647	Wood	647-849 NE OKINAWA ST
3074513	Columbia	-82.60614	30.192358	Wood	2300 NE BASCOM NORRIS DR
3074517	Columbia	-82.63867	30.182345	Wood	525-627 ALACHUA AVE
3074521	Columbia	-82.62344	30.187493	Wood	R/O 273 N MAIN BLVD
3074618	Columbia	-82.67187	30.198597	Wood	3 POLES E OF NW BASCOM NORRIS BL
3074624	Columbia	-82.63249	30.21755	Wood	717 DOUBLE RUN RD
3074625	Columbia	-82.63544	30.214487	Wood	249 MEEKS AVE
3074627	Columbia	-82.63386	30.214553	Wood	525 double run
3074658	Columbia	-82.6322	30.218157	Wood	766 DOUBLE RUN RD
3074660	Columbia	-82.62744	30.22171	Wood	1188 DOUBLE RUN RD
3074662	Columbia	-82.7016	30.181932	Wood	R/O 4243 W US HWY 90
3074664	Columbia	-82.69827	30.194765	Wood	112 NW WILKS LN
3074678	Columbia	-82.7688	30.200315	Wood	8238-8398 W US HWY 90
3074680	Columbia	-82.768	30.20014	Wood	R/O 266 JAMES AVE
3074682	Columbia	-82.7567	30.199622	Wood	A\F 390 CR 435
3074706	Baker	-82.43304	30.204978	Wood	5159 SHAW ST
3074707	Baker	-82.43511	30.209332	Wood	5260 NF ROAD 209
3074708	Baker	-82.43303	30.20618	Wood	5159 SHAW ST
3074766	St. Johns	-81.66066	30.065557	Concrete	2426 SR 13
3074853	St. Johns	-81.66767	30.054508	Wood	2816 SR 13
3075858	Columbia	-82.78649	30.199862	Wood	267 CR 225 A
3075890	Nassau	-81.59738	30.629115	Wood	A\F 86478 PINEWOOD DR
3075910	Nassau	-81.59852	30.630222	Wood	86542 PINEWOOD DR
3075943	Nassau	-81.57564	30.654038	Wood	86275 MELISSA RD
3075944	Nassau	-81.6015	30.630363	Wood	851064 US 17
3075945	Nassau	-81.60398	30.63641	Wood	86098 GOODBREAD RD
3076004	Nassau	-81.60453	30.636798	Wood	86098 GOODBREAD RD
3076006	Nassau	-81.55046	30.686495	Wood	LENTS RD
3076102	Nassau	-81.60576	30.619098	Wood	C/O MARTIN LN AND HARTS RD
3080393	Indian River	-80.46906	27.816799	Wood	1210 US-1

ATT00545

Final ATT Pole Abandonment List.xlsx

3080624	Putnam	-81.64683	29.636733	Wood	1600 TWIGG ST	
3090290	Brevard	-80.82748	28.536202	Wood	F/O 5924 BARNA AVE	
3090700	St. Lucie	-80.30863	27.353229	Wood	900-998 E Easy St	
3091464	Martin	-80.25073	27.226834	Wood	200-298 NE 18th St	
3093821	Brevard	-80.74439	28.355515	Wood	C/O S Varr Ave & ST HWY 520	
3093994	Nassau	-81.64829	30.620051	Wood		0
3093998	Nassau	-81.64796	30.620146	Wood	462541 STATE ROAD 200	
3093999	Nassau	-81.64765	30.620226	Wood	462541 STATE ROAD 200	
3094000	Nassau	-81.64748	30.620279	Wood	462541 STATE ROAD 200	
3094001	Nassau	-81.64707	30.620397	Wood	463547 STATE ROAD 200	
3094002	Nassau	-81.64677	30.620482	Wood	462547 STATE ROAD 200	
3095750	Brevard	-80.60084	28.183337	Wood	400-482 Jackson Ave	
3095926	Martin	-80.17712	27.150543	Wood	5414-5424 SE Miles Grant Rd	
3101640	Volusia	-81.07587	29.190165	Wood	222 Bayless Blvd	
3101712	Volusia	-81.07952	29.188853	Wood	2200-2298 Bayless Blvd	
3101861	Volusia	-81.08251	29.187796	Wood	170-198 N Williamson Blvd	
3102415	Volusia	-81.07987	29.181279	Wood	2310-2346 US-92	
3104967	Putnam	-81.56714	29.48049	Wood	241 OLD HGWY 17	
3104968	Putnam	-81.56719	29.480422	Wood	241 OLD HGWY 17	
3105214	Putnam	-81.67693	29.489275	Wood	18 SCOTT ST	
3105697	Putnam	-81.57353	29.641858	Wood	274 TURNER RD	
3105710	Putnam	-81.57377	29.638975	Wood	294 TURNER RD	
3105711	Putnam	-81.57377	29.639733	Wood	288 TURNER RD	
3106023	Putnam	-81.61261	29.579337	Wood	100 WATERSIDE AVE	
3106046	Putnam	-81.60625	29.591575	Wood	106 PARK DR	
3106047	Putnam	-81.60763	29.595347	Wood	108 RIVERSIDE DR	
3106245	Putnam	-81.62404	29.69457	Wood	105 ESPERANZA GROVE RD	
3106315	Putnam	-81.57301	29.600438	Wood		0
3109068	Volusia	-81.08862	29.201275	Wood	Dunn Ave	
3111705	Volusia	-80.99903	29.208424	Wood	15 Atlantic Ave	
3111718	Volusia	-80.99945	29.209225	Wood	1425 Florida A1A	
3114407	Brevard	-80.64225	28.162189	Wood	3331 Harbor City Blvd	
3114409	Brevard	-80.64169	28.160777	Wood	3279-3299 FL-5	
3114762	Brevard	-80.62194	28.020677	Wood	5201 Babcock St	
3118216	Flagler	-81.26354	29.599616	Wood		0
3119124	Brevard	-80.7855	28.483768	Wood	4030 Curtis Blvd	
3130826	Flagler	-81.17921	29.403629	Wood	1621 S Old Dixie Hwy	
3131230	St. Lucie	-80.37246	27.264206	Wood	2632 SW PSL BLVD	
3137255	Brevard	-80.63552	27.932539	Wood	2722-2840 Eldron Blvd	
3138238	Indian River	-80.59325	27.749885	Wood	8400-9252 130th Ave	
3138250	Indian River	-80.59325	27.750193	Wood	8615 130th Ave	
3142181	Brevard	-80.6215	28.08501	Wood	c/o Hibiscus Blvd & S BABCOCK ST	
3145982	Volusia	-81.10961	29.320001	Wood	1233 US-1	
3145983	Volusia	-81.10996	29.319696	Wood	1230 Hull Rd	
3147746	Palm Beach	-80.06098	26.560753	Wood	1155 PEAK RD	
3149201	Nassau	-82.00838	30.313965	Wood	2501 RED FOX LN	
3149220	Flagler	-81.19048	29.391193	Wood	6609-6631 FL-5	
3149223	Flagler	-81.19124	29.393309	Wood	6583-6607 FL-5	
3149250	Flagler	-81.19457	29.402498	Wood	5899-5927 FL-5	
3149251	Flagler	-81.19478	29.403103	Wood	5929-5941 FL-5	
3149255	Flagler	-81.1949	29.403441	Wood	5820 FL-5	
3149256	Flagler	-81.195	29.403719	Wood	5820 FL-5	

ATT00546

Final ATT Pole Abandonment List.xlsx

3149257	Flagler	-81.19517	29.404191	Wood	5820 FL-5	
3149260	Flagler	-81.1961	29.406149	Wood	US HWY 1	
3149265	Flagler	-81.20391	29.411627	Wood	4830 US-1	
3149266	Flagler	-81.20445	29.412286	Wood	4830 US-1	
3149271	Flagler	-81.20716	29.415607	Wood	4830 US-1	
3149274	Flagler	-81.20826	29.416953	Wood	4830 US-1	
3154525	Volusia	-80.89387	28.936825	Wood	3420 MANGO TREE DR	
3173832	Brevard	-80.79417	28.364131	Wood	566 Townsend Rd	
3173837	Brevard	-80.79419	28.363978	Wood	566 Townsend Rd	
3187757	Volusia	-81.05555	29.244858	Wood	724 UNABELLE AVE	
3187758	Volusia	-81.05532	29.253763	Wood	1633 DECATUR AVE	
3188845	Volusia	-80.97963	29.12477	Wood	209 Commonwealth Blvd	
3190699	Brevard	-80.69664	28.023688	Wood	790 Jupiter Blvd NW	
3201348	Palm Beach	-80.32969	26.769342	Wood	6156 181ST TERRACE N	
3201354	Palm Beach	-80.33372	26.770099	Wood	18314 63RD TERRACE N	
3201356	Palm Beach	-80.33567	26.769015	Wood	6746 CIRCLE D DRIVE	
3228514	Orange	-81.228446	28.561371	Wood	R 10715 FERNANDO ST	
3228518	Orange	-81.225416	28.561329	Wood	R 10935 FERNANDO ST	
3235086	Palm Beach	-80.089409	26.648221	Wood	f 3062 floweva st	
3235798	Palm Beach	-80.06328	26.788642	Wood	E/O 3130 AVENUE H W	
3238467	Volusia	-81.03378	29.22979	Wood	227 BAINBRIDGE	
3238472	Volusia	-81.03128	29.229553	Wood	2ND STREET	
3238473	Volusia	-81.04308	29.251915	Wood	234 14th ST	
3243312	Palm Beach	-80.07759	26.75416	Wood	C/O NORTH SHORE DR	
3245440	Palm Beach	-80.09087	26.39046	Wood	4443 NW 5 AVE	
3245823	Volusia	-81.02492	29.25359	Wood	324 PELICAN AVE	
3245825	Volusia	-81.02591	29.258188	Wood	332 WOODLAND AVE	
3250952	Volusia	-81.03007	29.233071	Wood		0
3250953	Volusia	-81.03047	29.232898	Wood		0
3250962	Volusia	-81.03435	29.231265	Wood		0
3250976	Volusia	-81.03735	29.229869	Wood		0
3254808	Volusia	-81.03917	29.234867	Wood	COMMERCIAL ST	
3256430	Palm Beach	-80.33768	26.770257	Wood		0
3261616	Brevard	-80.80243	28.564884	Wood	c/o KNOX MCRAE DR & HOPKINS AVE	
3262420	Volusia	-81.05412	29.3016	Wood	510 JOHN ANDERSON DR	
3262422	Volusia	-81.05412	29.3016	Wood	510 JOHN ANDERSON DR	
3262423	Volusia	-81.05412	29.3016	Wood	510 JOHN ANDERSON DR	
3266005	Volusia	-81.02855	29.257322	Wood	267 MORNINGSIDE AVE	
3274327	Brevard	-80.72442	28.345712	Wood	R/O 20 HARDEE CIR N	
3283261	Volusia	-81.01223	29.140978	Wood	R/O 109 MOONSTONE	
3292297	Volusia	-81.04766	29.245272	Wood	1133 CAVE AVENUE	
3297659	Palm Beach	-80.37659	26.765417	Wood	20960 59TH LN N	
3297671	Palm Beach	-80.36347	26.75784	Wood	20960 59TH LN N	
3313382	Volusia	-80.90936	28.986727	Wood	301-499 S Old County Rd	
3337388	Brevard	-80.71687	27.998759	Wood	c/o Malabar Rd & Bending Branch Ln	
3337575	Brevard	-80.71621	27.998763	Wood	1428-1498 Malabar Rd	
3340041	Volusia	-81.01082	29.22324	Wood	114 S Hollywood Ave	
3346662	Volusia	-81.08359	29.270045	Wood	317 FOREST HILLS BLV	
3350731	Volusia	-80.94101	28.940503	Wood	CREEK ROAD	
3352155	Brevard	-80.66937	27.951803	Wood	Bayside Lakes Blvd SE	
3383161	Brevard	-80.62383	28.11228	Wood	204 ALMA DRIVE	
3383163	Brevard	-80.62559	28.114082	Wood	477 LAURIE STREET	

ATT00547

126
 =öJ6;5;>17n^L{n²n²...² . 2 . ÷ ≤ + qB?GF <♠A>:O|| ≤ n²⊙) · Γ²⊙ⁿ · n² ≤ ▶ · ||] %5AGEA<:Dw|Fε⁰² . nJ

Final ATT Pole Abandonment List.xlsx

3393994	St. Johns	-81.46307	29.958811	Wood	3815-3825 S Francis Rd
3396900	Volusia	-81.03708	29.241847	Wood	DAYTONA AVE
3410942	Volusia	-81.04912	29.23164	Wood	630 DAHLIA AVE
3410946	Volusia	-81.0435	29.238015	Wood	825 MAGNOLIA AVE
3410947	Volusia	-81.04514	29.237815	Wood	830 OLEANDER AVE
3410948	Volusia	-81.04529	29.238105	Wood	848 OLEANDER AVE
3439143	Flagler	-81.19802	29.596619	Wood	74 HERNANDEZ AVE
3445253	Flagler	-81.21978	29.533923	Wood	303 Parkview Dr
3445254	Flagler	-81.2193	29.534218	Wood	299 Parkview Dr
3445255	Flagler	-81.21909	29.534578	Wood	288-294 Parkview Dr
3445256	Flagler	-81.21868	29.5347	Wood	287 Parkview Dr
3445257	Flagler	-81.21834	29.535017	Wood	279-281 Parkview Dr
3445258	Flagler	-81.21802	29.535331	Wood	265 Parkview Dr
3445259	Flagler	-81.21771	29.535702	Wood	265 Parkview Dr
3445261	Flagler	-81.21719	29.536526	Wood	253 Parkview Dr
3445262	Flagler	-81.21698	29.536908	Wood	249 Parkview Dr
3445859	Putnam	-81.55705	29.594604	Wood	Dix Ln
3453983	Columbia	-82.63872	30.189648	Wood	N.W. ALACHUA AVE.
3587898	Flagler	-81.27392	29.467088	Wood	1014 DEEN ROAD
3595198	Brevard	-80.82033	28.370641	Wood	5760 TASHA LN
3607463	Volusia	-81.00603	29.158617	Wood	730 Reed Canal Rd
3620551	Volusia	-80.88312	28.946509	Wood	US 1
3620552	Volusia	-80.87846	28.941072	Wood	133 Arbor Ln.
3621933	Alachua	-82.08524	29.59114	Wood	R/O 6850 HWY 301
3621935	Alachua	-82.08577	29.59119	Wood	1 POLE N/O C/O 69TH AVE. AND S.E. 6
3621938	Alachua	-82.08434	29.59181	Wood	6745 HWY 301
3621961	Alachua	-82.05961	29.588458	Wood	A/F 7250 SE 246th TERR
3621968	Alachua	-82.0596	29.589379	Wood	7245 SE 246th TERR
3621969	Alachua	-82.08627	29.58736	Wood	C/O S.E. 221 ST. AND S.E. 73 AVE.
3621971	Alachua	-82.05956	29.586481	Wood	2 POLES N/O 7617 S.E. 246 TER.
3688421	Palm Beach	-80.678141	26.696928	Wood	1001-1141 NW Ave L

Exhibit 8

**U.S. District Court
Southern District of Florida (West Palm Beach)
CIVIL DOCKET FOR CASE #: 9:19-cv-81043-RLR**

Florida Power & Light Company v. BellSouth
Telecommunications, LLC
Assigned to: Judge Robin L. Rosenberg
Referred to: Magistrate Judge Bruce E. Reinhart
Cause: 28:1332 Diversity

Date Filed: 07/22/2019
Jury Demand: None
Nature of Suit: 190 Contract: Other
Jurisdiction: Diversity

Plaintiff

Florida Power & Light Company

represented by **Alvin Bruce Davis**
Squire Patton Boggs (US) LLP
Wachovia Financial Center
200 S Biscayne Boulevard
47th Floor
Miami, FL 33131-2398
305-577-2835
Fax: 577-7001
Email: alvin.davis@squirepb.com
LEAD ATTORNEY
ATTORNEY TO BE NOTICED

Charles B. Bennett , Jr.
Florida Power & Light Company
700 Universe Boulevard
PO Box 14000
Juno Beach, FL 33408-0420
561-691-2789
Fax: 561-691-7103
Email: charles_bennett@fpl.com
LEAD ATTORNEY
ATTORNEY TO BE NOTICED

Joseph Ianno , Jr.
Florida Power & Light Company
700 Universe Bloulevard
Juno Beach, FL 33408
561-694-4311
Fax: 561-691-7103
Email: joseph.iannojr@fpl.com
LEAD ATTORNEY
ATTORNEY TO BE NOTICED

V.

Defendant

BellSouth Telecommunications, LLC
doing business as

represented by **Harvey W. Gurland , Jr.**
Duane Morris

ATT00550

AT&T Florida

201 S Biscayne Boulevard
 Suite 3400
 Miami, FL 33131
 305-960-2214
 Fax: 305-397-1874
 Email: hwgurland@duanemorris.com
ATTORNEY TO BE NOTICED

Date Filed	#	Docket Text
07/22/2019	1	NOTICE OF REMOVAL (STATE COURT COMPLAINT - Complaint) Filing fee \$ 400.00 receipt number 113C-11833713, filed by BellSouth Telecommunications, LLC. No Motion to Dismiss and/or Answer has been attached. (Attachments: # 1 Civil Cover Sheet, # 2 Exhibit A)(Gurland, Harvey) (Entered: 07/22/2019)
07/22/2019	2	Clerks Notice of Judge Assignment to Judge Robin L. Rosenberg and Magistrate Judge Bruce E. Reinhart. Pursuant to 28 USC 636(c), the parties are hereby notified that the U.S. Magistrate Judge Bruce E. Reinhart is available to handle any or all proceedings in this case. If agreed, parties should complete and file the Consent form found on our website. It is not necessary to file a document indicating lack of consent. (ebz) (Entered: 07/22/2019)
07/22/2019	3	Corporate Disclosure Statement by BellSouth Telecommunications, LLC identifying Corporate Parent Bellsouth, LLC, Other Affiliate AT&T Inc., Other Affiliate AT&T Datacomm, LLC, Other Affiliate AT&T DataComm Holdings, Inc. for BellSouth Telecommunications, LLC (Gurland, Harvey) (Entered: 07/22/2019)
07/29/2019	4	Defendant's MOTION TO DISMISS 1 Notice of Removal (State Court Complaint), FOR FAILURE TO STATE A CLAIM (<i>Motion to Dismiss, or in the Alternative, Stay and Memorandum of Law</i>) by BellSouth Telecommunications, LLC. Responses due by 8/12/2019 (Attachments: # 1 Exhibit 1, # 2 Exhibit 1A & 1B, # 3 Exhibit 2, # 4 Exhibit 3, # 5 Exhibit 4)(Gurland, Harvey) (Entered: 07/29/2019)
08/06/2019	5	Corporate Disclosure Statement by Florida Power & Light Company identifying Corporate Parent Nextera Energy, Inc. for Florida Power & Light Company (Bennett, Charles) (Entered: 08/06/2019)
08/06/2019	6	Unopposed MOTION for Extension of Time to File Response/Reply/Answer as to 4 Defendant's MOTION TO DISMISS 1 Notice of Removal (State Court Complaint), FOR FAILURE TO STATE A CLAIM (<i>Motion to Dismiss, or in the Alternative, Stay and Memorandum of Law</i>) by Florida Power & Light Company. (Attachments: # 1 Text of Proposed Order)(Bennett, Charles) (Entered: 08/06/2019)
08/06/2019	7	PAPERLESS ORDER granting in part and denying in part 6 Motion for Extension of Time to File Response/Reply to 4 Defendant's MOTION TO DISMISS. Responses to the Motion due by 8/20/2019. Replies to the Motion due by 8/30/2019. Signed by Judge Robin L. Rosenberg on 8/6/2019. (kbs) (Entered: 08/06/2019)
08/09/2019	8	NOTICE OF COURT PRACTICE IN REMOVAL CASES. Signed by Judge Robin L. Rosenberg on 8/9/2019. <i>See attached document for full details.</i> (cds) (Entered: 08/12/2019)
08/09/2019	9	ORDER SETTING STATUS CONFERENCE, CALENDAR CALL, AND TRIAL DATE, ORDER OF REQUIREMENTS, AND ORDER OF REFERENCE TO MAGISTRATE JUDGE: (Jury Trial set for 8/31/2020 09:00 AM in West Palm Beach Division before

ATT00551

		Judge Robin L. Rosenberg., Calendar Call set for 8/26/2020 09:00 AM before Judge Robin L. Rosenberg., Status Conference set for 6/17/2020 09:30 AM before Judge Robin L. Rosenberg.), ORDER REFERRING CASE to Mediation., ORDER REFERRING CASE to Magistrate Judge Bruce E. Reinhart For Discovery Matters. Signed by Judge Robin L. Rosenberg on 8/9/2019. <i>See attached document for full details.</i> (cds) Pattern Jury Instruction Builder - To access the latest, up to date changes to the 11th Circuit Pattern Jury Instructions go to https://pji.ca11.uscourts.gov or click here. (Entered: 08/12/2019)
08/13/2019	10	STANDING DISCOVERY ORDER FOR MAGISTRATE JUDGE BRUCE REINHART. Signed by Magistrate Judge Bruce E. Reinhart on 8/13/2019. <i>See attached document for full details.</i> (cds) (Entered: 08/14/2019)
08/16/2019	11	STATUS REPORT (<i>Removal Status Report</i>) by BellSouth Telecommunications, LLC (Gurland, Harvey) (Entered: 08/16/2019)
08/20/2019	12	RESPONSE in Opposition re 4 Defendant's MOTION TO DISMISS 1 Notice of Removal (State Court Complaint), FOR FAILURE TO STATE A CLAIM (<i>Motion to Dismiss, or in the Alternative, Stay and Memorandum of Law</i>) filed by Florida Power & Light Company. Replies due by 8/27/2019. (Attachments: # 1 Exhibit 1, # 2 Exhibit 2, # 3 Exhibit 3, # 4 Exhibit 4, # 5 Exhibit 5)(Davis, Alvin) (Entered: 08/20/2019)
08/23/2019	13	Joint SCHEDULING REPORT - Rule 16.1 by Florida Power & Light Company (Attachments: # 1 Text of Proposed Order)(Davis, Alvin) (Entered: 08/23/2019)
08/29/2019	14	SCHEDULING ORDER AND ORDER REFERRING CASE TO MEDIATION : (Discovery due by 5/4/2020., Expert Discovery due by 5/4/2020., Dispositive Motions due by 6/2/2020.), ORDER REFERRING CASE to Mediation. Signed by Judge Robin L. Rosenberg on 8/29/2019. <i>See attached document for full details.</i> (cds) (Entered: 08/30/2019)
08/30/2019	15	REPLY to Response to Motion re 4 Defendant's MOTION TO DISMISS 1 Notice of Removal (State Court Complaint), FOR FAILURE TO STATE A CLAIM (<i>Motion to Dismiss, or in the Alternative, Stay and Memorandum of Law</i>) filed by BellSouth Telecommunications, LLC. (Attachments: # 1 Exhibit 1)(Gurland, Harvey) (Entered: 08/30/2019)
08/30/2019	16	ORDER SETTING DISCOVERY STATUS CONFERENCE, (Status Conference Re: Final Discovery Matters set for 4/6/2020 02:00 PM in West Palm Beach Division before Magistrate Judge Bruce E. Reinhart.) Signed by Magistrate Judge Bruce E. Reinhart on 8/30/2019. <i>See attached document for full details.</i> (cds) (Entered: 08/30/2019)
09/13/2019	17	NOTICE OF DISCLOSURE. This is to notify all parties that the undersigned Judge is a personal friend of Pamela Rauch, Vice President of External Affairs and Economic Development for Florida Power & Light Company. The Court does not see a conflict of interest. Signed by Judge Robin L. Rosenberg on 9/13/2019. <i>See attached document for full details.</i> (ebz) (Entered: 09/13/2019)
09/23/2019	18	NOTICE by Florida Power & Light Company re 14 Scheduling Order,, Order Referring Case to Mediation, (Davis, Alvin) (Entered: 09/23/2019)
09/23/2019	19	Clerks Notice to Filer re 18 Notice (Other). Mediator Not Added; ERROR - The Filer failed to add the mediator. Filer is instructed to file a Notice of Entry of Parties Listed into CM/ECF and add the mediator. (jas) (Entered: 09/23/2019)
09/23/2019	20	NOTICE of Mediator Selection. Added Florida Power & Light Company, John S. Freud. (Davis, Alvin) (Entered: 09/23/2019)

ATT00552

09/23/2019	21	PAPERLESS ORDER REFERRING for appropriate disposition 4 Defendant's MOTION TO DISMISS 1 Notice of Removal (State Court Complaint), FOR FAILURE TO STATE A CLAIM (<i>Motion to Dismiss, or in the Alternative, Stay and Memorandum of Law</i>) filed by BellSouth Telecommunications, LLC. Motion referred to Judge Bruce E. Reinhart. Signed by Judge Robin L. Rosenberg (bkd) (Entered: 09/23/2019)
------------	----	--

PACER Service Center			
Transaction Receipt			
09/24/2019 12:06:11			
PACER Login:	wileyfirm:2893566:0	Client Code:	
Description:	Docket Report	Search Criteria:	9:19-cv-81043-RLR
Billable Pages:	3	Cost:	0.30

Exhibit 9

**UNITED STATES DISTRICT COURT
SOUTHERN DISTRICT OF FLORIDA
WEST PALM BEACH DIVISION**

FLORIDA POWER & LIGHT COMPANY

Civil Action No.

Plaintiff,

-against-

BELLSOUTH TELECOMMUNICATIONS,
LLC
d/b/a AT&T FLORIDA

Defendant.

NOTICE OF REMOVAL

Defendant BellSouth Telecommunications, LLC d/b/a AT&T Florida (“AT&T”), pursuant to 28 U.S.C. §§ 1332, 1441, and 1446, and with full reservation of all defenses, files this Notice of Removal to remove this action from the Circuit Court of the Fifteenth Judicial Circuit in and for Palm Beach County, Florida to the United States District Court for the Southern District of Florida, West Palm Beach Division. In support of this Notice of Removal, AT&T states as follows:

I. BACKGROUND

1. On July 1, 2019, Plaintiff Florida Power & Light Company (“FPL”) filed a civil breach-of-contract action against AT&T in the Circuit Court of the Fifteenth Judicial Circuit in and for Palm Beach County, Florida under Case No. 502019 CA 008515XXXXMB (the “State Court Action”). A copy of FPL’s Complaint filed in the State Court Action is attached hereto as Exhibit A.

2. The State Court Action arises out of a Joint Use Agreement (the “JUA”) pursuant to which AT&T and FPL attach facilities to each other’s utility poles. FPL alleges that AT&T

has breached the JUA by failing to “pay significant money payment obligations to FPL” totaling almost \$20 million. Compl. ¶¶ 2, 28, 44.

II. REMOVAL TO THIS COURT IS TIMELY AND PROPER

3. An action is timely removed when it has been removed “within 30 days after the receipt by the defendant, through service or otherwise, of a copy of the initial pleading setting forth the claim for relief upon which such action or proceeding is based.” 28 U.S.C.

§ 1446(b)(1). AT&T received FPL’s Complaint when it was served on July 2, 2019, which is within 30 days of this Notice of Removal.

4. In compliance with 28 U.S.C. § 1446(a), this Notice of Removal was filed in the District Court of the United States for the district and division within which the State Court Action is pending. The United States District Court for the Southern District of Florida, West Palm Beach Division, is the District Court and division embracing the Circuit Court of the Fifteenth Judicial Court in and for Palm Beach County, Florida, where the State Court Action is pending. 28 U.S.C. § 1441(a).

5. In compliance with 28 U.S.C. § 1446(a), AT&T attaches a copy of all process, pleadings, and orders served upon AT&T in the State Court Action. *See* Exhibit A.

6. As required by 28 U.S.C. § 1446(d), a copy of this Notice of Removal will be filed with the Clerk of the Circuit Court of the Fifteenth Judicial Circuit in and for Palm Beach County, Florida and served on counsel for FPL.

7. This Court has original jurisdiction over this civil action because it is a “civil action where the matter in controversy exceeds the sum or value of \$75,000, exclusive of interest and costs, and is between ... citizens of different states.” 28 U.S.C. § 1332(a)(1).

A. Amount in Controversy

8. “If removal of a civil action is sought on the basis of the jurisdiction conferred by section 1332(a), the sum demanded in good faith in the initial pleading shall be deemed to be the amount in controversy” 28 U.S.C. § 1446(c)(2).

9. The Complaint seeks “damages in the principal sum of \$9,244,141.74” for the 2017 calendar year and “damages in the principal sum of \$10,532,283.79” for the 2018 calendar year. Compl. ¶¶ 28, 44. Thus, the Complaint seeks nearly \$20 million in damages (in addition to significant non-monetary relief), well in excess of the \$75,000 amount-in-controversy requirement.

B. Diversity of Citizenship

10. FPL is “a Florida corporation with its principal place of business in Palm Beach County, Florida.” Compl. ¶ 8. Accordingly, FPL is a citizen of Florida for purposes of diversity jurisdiction.

11. AT&T is a limited liability company, and therefore its citizenship is determined solely by the citizenship of its members. *See Rolling Greens MHP LP v. Comcast SCH Holdings, LLC*, 374 F.3d 1020, 1022 (11th Cir. 2004). AT&T’s sole member is BellSouth, LLC. BellSouth, LLC’s sole member is AT&T DataComm, LLC, and AT&T DataComm, LLC’s sole member is AT&T DataComm Holdings, Inc. AT&T DataComm Holdings, Inc. is a Delaware corporation with its principal place of business in Dallas, Texas. Accordingly, AT&T is a citizen of Delaware and Texas for purposes of diversity jurisdiction.

12. Because plaintiff FPL is a citizen of Florida and defendant AT&T is a citizen of Delaware and Texas, complete diversity exists between all parties to this action.

WHEREFORE, defendant AT&T respectfully removes this action from the Circuit Court of the Fifteenth Judicial Circuit in and for Palm Beach County, Florida to this Court pursuant to 28 U.S.C. §§ 1332, 1441, and 1446.

Dated: July 22, 2019

Respectfully submitted,

s/ Harvey W. Gurland, Jr.

Harvey W. Gurland, Jr., Esq.

Florida Bar No.: 284033

DUANE MORRIS LLP

201 S. Biscayne Blvd, Suite 3400

Miami, FL 33131

Tel: (305) 960-2200

hwgurland@duanemorris.com

pnmendoza@duanemorris.com

nmcastillo@duanemorris.com

Counsel for Defendant

CERTIFICATE OF SERVICE

I HEREBY CERTIFY that a true and correct copy of the foregoing Notice of Removal was served, via electronic mail, this 22nd day of July, 2019, upon:

Alvin B. Davis, Esq.
Squire Patton Boggs (US) LLP
Suite 4100
200 South Biscayne Boulevard
Miami, Florida 33131-2398
Tel: 305.577.2835
alvin.davis@squirepb.com

Joseph Ianno, Jr., Esq.
Charles Bennett, Jr., Esq.
Maria Jose Moncada, Esq.
Florida Power & Light Company
700 Universe Boulevard
Juno Beach, Florida 33408
Tel: 561.691.2789
joseph.iannojr@fpl.com
charles.bennett@fpl.com
maria.moncada@fpl.com

JS 44 (Rev. 06/17) FLSD Revised 06/01/2017

CIVIL COVER SHEET

The JS 44 civil cover sheet and the information contained herein neither replace nor supplement the filing and service of pleadings or other papers as required by law, except as provided by local rules of court. This form, approved by the Judicial Conference of the United States in September 1974, is required for the use of the Clerk of Court for the purpose of initiating the civil docket sheet. (SEE INSTRUCTIONS ON NEXT PAGE OF THIS FORM.) **NOTICE: Attorneys MUST Indicate All Re-filed Cases Below.**

I. (a) PLAINTIFFS FLORIDA POWER & LIGHT COMPANY**DEFENDANTS** BELLSOUTH TELECOMMUNICATIONS, LLC
d/b/a AT&T FLORIDA**(b)** County of Residence of First Listed Plaintiff Palm Beach County, FL
(EXCEPT IN U.S. PLAINTIFF CASES)

County of Residence of First Listed Defendant

(IN U.S. PLAINTIFF CASES ONLY)

NOTE: IN LAND CONDEMNATION CASES, USE THE LOCATION OF THE TRACT OF LAND INVOLVED.

(c) Attorneys (Firm Name, Address, and Telephone Number)

Attorneys (If Known)

Alvin B. Davis, Esq., Squire Patton Boggs (US) LLP,
200 S. Biscayne Blvd., Suite 4100, Miami, FL 33131, 305.577.2835Harvey W. Gurland, Jr., Duane Morris LLP, 201 S. Biscayne Blvd.,
Suite 3400, Miami, Florida 33131, 305.960.2200**(d)** Check County Where Action Arose: ☐ MIAMI-DADE ☐ MONROE ☐ BROWARD ☒ PALM BEACH ☐ MARTIN ☐ ST. LUCIE ☐ INDIAN RIVER ☐ OKEECHOBEE ☐ HIGHLANDS**II. BASIS OF JURISDICTION** (Place an "X" in One Box Only)**III. CITIZENSHIP OF PRINCIPAL PARTIES** (Place an "X" in One Box for Plaintiff and One Box for Defendant)

- ☐ 1 U.S. Government Plaintiff
- ☐ 3 Federal Question
(U.S. Government Not a Party)
- ☐ 2 U.S. Government Defendant
- ☒ 4 Diversity
(Indicate Citizenship of Parties in Item III)

- | | PTF | DEF | | PTF | DEF |
|---|----------------------------|----------------------------|---|---------------------------------------|---------------------------------------|
| Citizen of This State | <input type="checkbox"/> 1 | <input type="checkbox"/> 1 | Incorporated or Principal Place of Business In This State | <input checked="" type="checkbox"/> 4 | <input type="checkbox"/> 4 |
| Citizen of Another State | <input type="checkbox"/> 2 | <input type="checkbox"/> 2 | Incorporated and Principal Place of Business In Another State | <input type="checkbox"/> 5 | <input checked="" type="checkbox"/> 5 |
| Citizen or Subject of a Foreign Country | <input type="checkbox"/> 3 | <input type="checkbox"/> 3 | Foreign Nation | <input type="checkbox"/> 6 | <input type="checkbox"/> 6 |

IV. NATURE OF SUIT (Place an "X" in One Box Only)

Click here for: Nature of Suit Code Descriptions

- | CONTRACT | TORTS | FORFEITURE/PENALTY | BANKRUPTCY | OTHER STATUTES |
|---|---|--|--|---|
| <input type="checkbox"/> 110 Insurance | <input type="checkbox"/> 310 Airplane | <input type="checkbox"/> 625 Drug Related Seizure of Property 21 USC 881 | <input type="checkbox"/> 422 Appeal 28 USC 158 | <input type="checkbox"/> 375 False Claims Act |
| <input type="checkbox"/> 120 Marine | <input type="checkbox"/> 315 Airplane Product Liability | <input type="checkbox"/> 690 Other | <input type="checkbox"/> 423 Withdrawal 28 USC 157 | <input type="checkbox"/> 376 Qui Tam (31 USC 3729 (a)) |
| <input type="checkbox"/> 130 Miller Act | <input type="checkbox"/> 320 Assault, Libel & Slander | | PROPERTY RIGHTS | <input type="checkbox"/> 400 State Reapportionment |
| <input type="checkbox"/> 140 Negotiable Instrument | <input type="checkbox"/> 330 Federal Employers' Liability | | <input type="checkbox"/> 820 Copyrights | <input type="checkbox"/> 410 Antitrust |
| <input type="checkbox"/> 150 Recovery of Overpayment & Enforcement of Judgment | <input type="checkbox"/> 340 Marine | | <input type="checkbox"/> 830 Patent | <input type="checkbox"/> 430 Banks and Banking |
| <input type="checkbox"/> 151 Medicare Act | <input type="checkbox"/> 345 Marine Product Liability | | <input type="checkbox"/> 835 Patent - Abbreviated New Drug Application | <input type="checkbox"/> 450 Commerce |
| <input type="checkbox"/> 152 Recovery of Defaulted Student Loans (Excl. Veterans) | <input type="checkbox"/> 350 Motor Vehicle | LABOR | <input type="checkbox"/> 840 Trademark | <input type="checkbox"/> 460 Deportation |
| <input type="checkbox"/> 153 Recovery of Overpayment of Veteran's Benefits | <input type="checkbox"/> 355 Motor Vehicle Product Liability | <input type="checkbox"/> 710 Fair Labor Standards Act | SOCIAL SECURITY | <input type="checkbox"/> 470 Racketeer Influenced and Corrupt Organizations |
| <input type="checkbox"/> 160 Stockholders' Suits | <input type="checkbox"/> 360 Other Personal Injury | <input type="checkbox"/> 720 Labor/Mgmt. Relations | <input type="checkbox"/> 861 HIA (1395ff) | <input type="checkbox"/> 480 Consumer Credit |
| <input checked="" type="checkbox"/> 195 Contract Product Liability | <input type="checkbox"/> 362 Personal Injury - Med. Malpractice | <input type="checkbox"/> 740 Railway Labor Act | <input type="checkbox"/> 862 Black Lung (923) | <input type="checkbox"/> 490 Cable/Sat TV |
| <input type="checkbox"/> 196 Franchise | | <input type="checkbox"/> 751 Family and Medical Leave Act | <input type="checkbox"/> 863 DIWC/DIWW (405(g)) | <input type="checkbox"/> 850 Securities/Commodities/Exchange |
| | REAL PROPERTY | <input type="checkbox"/> 790 Other Labor Litigation | <input type="checkbox"/> 864 SSID Title XVI | <input type="checkbox"/> 890 Other Statutory Actions |
| <input type="checkbox"/> 210 Land Condemnation | CIVIL RIGHTS | <input type="checkbox"/> 791 Empl. Ret. Inc. Security Act | <input type="checkbox"/> 865 RSI (405(g)) | <input type="checkbox"/> 891 Agricultural Acts |
| <input type="checkbox"/> 220 Foreclosure | <input type="checkbox"/> 440 Other Civil Rights | | | <input type="checkbox"/> 893 Environmental Matters |
| <input type="checkbox"/> 230 Rent Lease & Ejectment | <input type="checkbox"/> 441 Voting | PRISONER PETITIONS | | <input type="checkbox"/> 895 Freedom of Information Act |
| <input type="checkbox"/> 240 Torts to Land | <input type="checkbox"/> 442 Employment | Habeas Corpus: | FEDERAL TAX SUITS | <input type="checkbox"/> 896 Arbitration |
| <input type="checkbox"/> 245 Tort Product Liability | <input type="checkbox"/> 443 Housing/Accommodations | <input type="checkbox"/> 463 Alien Detainee | <input type="checkbox"/> 870 Taxes (U.S. Plaintiff or Defendant) | <input type="checkbox"/> 899 Administrative Procedure Act/Review or Appeal of Agency Decision |
| <input type="checkbox"/> 290 All Other Real Property | <input type="checkbox"/> 445 Amer. w/Disabilities - Employment | Other: | <input type="checkbox"/> 871 IRS—Third Party 26 USC 7609 | <input type="checkbox"/> 950 Constitutionality of State Statutes |
| | <input type="checkbox"/> 446 Amer. w/Disabilities - Other | <input type="checkbox"/> 530 General | | |
| | <input type="checkbox"/> 448 Education | <input type="checkbox"/> 535 Death Penalty | IMMIGRATION | |
| | | <input type="checkbox"/> 540 Mandamus & Other | <input type="checkbox"/> 462 Naturalization Application | |
| | | <input type="checkbox"/> 550 Civil Rights | <input type="checkbox"/> 465 Other Immigration Actions | |
| | | <input type="checkbox"/> 555 Prison Condition | | |
| | | <input type="checkbox"/> 560 Civil Detainee - Conditions of Confinement | | |

V. ORIGIN (Place an "X" in One Box Only)

- ☐ 1 Original Proceeding ☒ 2 Removed from State Court ☐ 3 Re-filed (See VI below) ☐ 4 Reinstated or Reopened ☐ 5 Transferred from another district (specify) ☐ 6 Multidistrict Litigation Transfer ☐ 7 Appeal to District Judge from Magistrate Judgment ☐ 8 Multidistrict Litigation - Direct File ☐ 9 Remanded from Appellate Court

VI. RELATED/RE-FILED CASE(S) (See instructions): a) Re-filed Case ☐ YES ☒ NOb) Related Cases ☐ YES ☒ NO

JUDGE:

DOCKET NUMBER:

VII. CAUSE OF ACTION Cite the U.S. Civil Statute under which you are filing and Write a Brief Statement of Cause (Do not cite jurisdictional statutes unless diversity):
28 U.S.C. 1332 (Diversity)

LENGTH OF TRIAL via 2-3 days estimated (for both sides to try entire case)

VIII. REQUESTED IN COMPLAINT:☐ CHECK IF THIS IS A CLASS ACTION UNDER F.R.C.P. 23

DEMAND \$ in excess of \$75,000

CHECK YES only if demanded in complaint:

JURY DEMAND: ☐ Yes ☒ No

ABOVE INFORMATION IS TRUE & CORRECT TO THE BEST OF MY KNOWLEDGE

DATE

SIGNATURE OF ATTORNEY OF RECORD

FOR OFFICE USE ONLY
RECEIPT #

AMOUNT

IFP

JUDGE

MAG JUDGE

ATT00559

EXHIBIT A

Filing # 91896247 E-Filed 07/01/2019 12:30:19 AM

IN THE CIRCUIT COURT OF THE FIFTEENTH JUDICIAL CIRCUIT
IN AND FOR PALM BEACH COUNTY, FLORIDA

FLORIDA POWER & LIGHT COMPANY,
a Florida corporation,

DIVISION:

CASE NO.:

Plaintiff,

vs.

BELLSOUTH TELECOMMUNICATIONS, LLC,
a Georgia Limited Liability Company, dba AT&T
Florida

Defendant.

SUMMONS

THE STATE OF FLORIDA

To Each Sheriff of the State: **YOU ARE HEREBY COMMANDED** to serve this Summons and
a copy of the Complaint on Defendant:

BELLSOUTH TELECOMMUNICATIONS, LLC dba AT&T Florida
c/o CT Corporation System
1200 South Pine Island Road, Plantation, FL 33324

The Defendant is required to serve written defenses to the Complaint on Plaintiff's attorney,
whose address and phone number is:

Alvin Davis, Esquire
SQUIRE PATTON BOGGS (US) LLP
200 South Biscayne Boulevard, Suite 4100
Miami, Florida 33131-2398
Telephone: (305) 577-2835 Fax: (305) 577-7001
Email: Alvin.davis@squirepb.com

within twenty (20) days after service of this Summons on Defendant, exclusive of the day of
service, and to file the original of said written defenses with the Clerk of this Court either before
service on Plaintiff's attorney, or immediately thereafter. If Defendant fails to do so, a default
will be entered against Defendant for the relief demanded in the Complaint.

Dated: Jul 02 2019



Clerk of the Circuit Court

By: Blake Smith
Deputy Clerk
BLAKE SMITH

ATT00561

If you are a person with a disability who needs any accommodation in order to participate in this proceeding, you are entitled, at no cost to you, to the provision of certain assistance. Please contact Tammy Anton, Americans with Disabilities Act Coordinator, Palm Beach County Courthouse, 205 North Dixie Highway, West Palm Beach, FL 33401, telephone (561) 355-4380 at least 7 days before your scheduled court appearance, or immediately upon receiving this notification if the time before the scheduled appearance is less than 7 days; if you are hearing or voice impaired, call 711.

Si usted es una persona minusvalida que necesita algun acomodamiento para poder participar en este procedimiento, usted tiene derecho, sin tener gastos propios, a que se le provea cierta ayuda. Tenga la amabilidad de ponerse en contacto con Tammy Anton, 205 North Dixie Highway, West Palm Beach, FL 33401, telefono numero (561) 355-4380, por lo meno 7 dias antes de la cita fijada para su comparecencia en los tribunals, o inmediatamente despues de recibir esta notificacion si el tiempo antes de la comparecencia que se ha programado es menos de 7 dias; si usted tiene discapacitacion del oido o de la voz, llame al 711.

Si ou se yon moun ki enfim ki bezwen akomodasyon pou w ka patisipe nan pwosedi sa, ou kalifye san ou pa gen okenn lajan pou w peye, gen pwovizyon pou jwen kek ed. Tanpri kontakte Tammy Anton, koodonate pwogram LWA pou ameriken ki Enfim yo nan Tribinal Konte Palm Beach la ki nan 205 North Dixie Highway, West Palm Beach, FL 33401, telefon li se (561) 355-4380 nan 7 jou anvan dat ou gen randevou pou paret nan tribunal la, oubyen imedyatman apre ou fin resevwa konvokasyon an si le ou gen pou w paret nan tribunal la mwens ke 7 jou: si ou gen pwoblem pou w tandè oubyen pale, rele 711.

IMPORTANT

A lawsuit has been filed against you. You have 20 calendar days after this Summons is served on you to file a written response to the attached complaint with the clerk of this court. A phone call will not protect you. Your written response, including the case number given above and the names of the parties, must be filed if you want the court to hear your side of the case. If you do not file your response on time, you may lose the case, and your wages, money, and property may thereafter be taken without further warning from the court. There are other legal requirements. You may want to call an attorney right away. If you do not know an attorney, you may call an attorney referral service or a legal aid office (listed in the phone book).

If you chose to file a written response yourself, at the same time you file your written response to the court you must also mail or take a copy of your written response to the "Plaintiff/Plaintiff's Attorney" named below.

IMPORTANTE

Usted ha sido demandado legalmente. Tiene 20 días, contados a partir del recibo de esta notificación, para contestar la demanda adjunta, por escrito, y presentarla ante este tribunal. Una llamada telefónica no lo protegerá. Si usted desea que el tribunal considere su defensa, deberá presentar una respuesta por escrito, incluyendo el número del caso y los nombres de las partes interesadas. Si usted no contesta la demanda a tiempo, pudiese perder el caso y podría ser despojado de sus ingresos y propiedades, o privado de sus derechos, sin previo aviso del tribunal. Existen otros requisitos legales. Si lo desea, usted puede consultar un abogado inmediatamente. Si no conoce a un abogado, puede llamar a una de las oficinas de asistencia legal que aparecen en al guía telefónica.

Si desea responder a la demanda por su cuenta, al mismo tiempo en que presenta su respuesta ante el tribunal, deberá enviar por correo o entregar personalmente una copia de su respuesta a la persona denominada abajo como "Plaintiff/Plaintiff's Attorney" (Demandante or Abogado del Demandante).

IMPORTANT

Des poursuites judiciaires ont ete entreprises contre vous. Vous avez 20 jours consecutifs a partir de la date de l'assignation de cette citation pour deposer une reponse ecrite a la plainte ci-jointe aupres de ce tribunal. Un simple coup de telephone est insuffisant pour vous proteger. Vous etes oblige de deposer votre reponse ecrite, avec mention du numero de dossier ci-dessus et du nom des parties nommees ici, si vous souhaitez que le tribunal entende votre cause. Si vous ne deposez pas votre reponse ecrite dans le relai requis, vous risquez the perdre la cause ainsi que votre salaire, votre argent, eo vos biens peuvent etre saisis par la suite, sans aucun preavis ulterieur du tribunal. Il y a d'autres obligations juridiquez et vous pouvriez requerrir les services immediats d'un avocat. Si vous ne connaissez pas d'avocat, vous pourriez telephoner a un service de reference d'avocats ou a un bureau d'assistance juridique (figurant a l'annuaire de telephones).

Si vous choisissez de deposer vous-meme une reponse ecrite, il vous faudra egalement, en meme temps que cette formalite, faire parvenir ou expedier une copie de votre reponse ecrite au "Plaintiff/Plaintiff's Attorney" (Plaignant ou a son avocat) nomme ci-dessous.

Filing # 91896247 E-Filed 07/01/2019 12:30:19 AM

**IN THE CIRCUIT COURT OF THE FIFTEENTH JUDICIAL CIRCUIT
IN AND FOR PALM BEACH COUNTY, FLORIDA**

FLORIDA POWER & LIGHT COMPANY,
a Florida Corporation

Civil Division **AN**

Plaintiff,

Case No. **502019CA008515XXXX MB**

v.

BELLSOUTH TELECOMMUNICATIONS, LLC,
a Georgia Limited Liability Company, dba AT&T
Florida

Defendant.

COMPLAINT

Plaintiff, Florida Power & Light Company ("FPL"), files this Complaint for damages and other relief against Defendant, Bellsouth Telecommunications, LLC, dba "AT&T Florida" (hereinafter "AT&T Florida"), and states as follows:

Nature of the Dispute

1. This is an action to enforce FPL's rights under a Joint Use Agreement ("Agreement") pursuant to which the parties have operated and made payments since 1975. The Agreement, which has been amended from time to time, contains confidential information and therefore is not attached to the Complaint as an exhibit. However, if and when needed, it will be filed under seal. AT&T Florida is in possession of a true and correct copy of the Agreement.

2. After 43 years, AT&T Florida unilaterally stopped making contractually required payments to FPL despite repeated requests by FPL. It nonetheless continues to enjoy all of its contractual benefits. AT&T Florida's failure to pay significant money payment obligations to FPL constitutes a material breach of the Agreement.

ATT00564

FPL v. Bellsouth, etc.
Complaint
Page 2

3. As a result of AT&T Florida's failure to timely cure the material breach of non-payment to FPL, AT&T Florida's right to attach its equipment to FPL poles was terminated by FPL on March 25, 2019 pursuant to the terms of the Agreement.

Jurisdiction and Venue

4. This is an action for damages that exceeds \$15,000, exclusive of interest, attorney's fees and costs.

5. This is also an action in equity for specific performance.

6. This Court has subject matter jurisdiction over this action pursuant to Section 26.012(2)(a), 2(c) and (3), Florida Statutes.

7. Venue is proper in this Court because payment sought by FPL under the Agreement is due and payable in Palm Beach County and a significant number of the utility poles subject to the Agreement are located in Palm Beach County. In addition, AT&T Florida transacts business in Palm Beach County.

General Allegations

8. FPL is a Florida corporation with its principal place of business in Palm Beach County, Florida, and it has offices for the transaction of business in Palm Beach County.

9. FPL is an electric utility that owns utility poles throughout its service territory in Florida for the purposes of transmitting and distributing electricity to customers.

10. AT&T Florida is a Georgia limited liability company that transacts business in the state of Florida, including Palm Beach County, and owns utility poles throughout its service territory in Florida for the purpose of providing telephone and other services to its customers.

FPL v. Bellsouth, etc.
Complaint
Page 3

11. FPL and AT&T Florida's predecessor-in-name, Southern Bell Telephone and Telegraph Company, entered into the Agreement on January 1, 1975. It was amended on June 1, 2007.

12. FPL and AT&T Florida are bound by the terms of the Agreement.

13. Under the Agreement, each party allows the other to use its utility poles for purposes of attaching facilities to distribute their respective services to customers in their overlapping service territories.

14. The overlapping service territories include Columbia, Baker, Nassau, Duval, Bradford, Clay, St. Johns, Alachua, Putnam, Flagler, Volusia, Seminole, Brevard, Indian River, St. Lucie, Martin, Palm Beach, Broward and Miami-Dade counties.

15. The Agreement benefits the parties economically by obviating the need to construct and maintain duplicate pole networks. The parties are currently sharing hundreds of thousands of utility poles.

16. All conditions precedent to bringing this suit have been satisfied or waived.

COUNT I
Breach of Contract (Damages)
(2017 Calendar Year)

17. FPL adopts and incorporates the allegations in each of the preceding paragraphs as if fully set forth herein.

18. As in previous years, FPL and AT&T Florida shared their utility poles throughout the entire 2017 calendar year under the terms of the Agreement.

19. The Agreement was in effect and binding on the parties during the entire 2017 calendar year.

FPL v. Bellsouth, etc.
Complaint
Page 4

20. The Agreement requires that, at the end of each calendar year, the parties ascertain and tabulate the total number of joint use poles in use by each party as Licensee.

21. There was no dispute regarding the 2017 tabulation.

22. The Agreement sets forth the guidelines for calculating the amount due for the calendar year, if any, between the parties.

23. Based on the year-end 2017 tabulation, consistent with the guidelines in the Agreement, and consistent with the practices and procedures followed in prior years, FPL calculated the amount due to and from each Party. FPL applied the full amount due to AT&T Florida from FPL as an offset to the larger amount due from AT&T Florida. Thus, FPL has fully paid for its use of AT&T Florida poles during 2017. Accounting for the offset, the net principal amount due from AT&T Florida to FPL for the 2017 calendar year amount to \$9,244,141.74.

24. Under the terms of the Agreement, on March 5, 2018, FPL sent AT&T Florida an invoice in the amount of \$9,244,141.74 for the net charges due for 2017 (hereinafter the “**2017 Invoice**”). The 2017 Invoice has confidential information and therefore is not attached to the Complaint. AT&T Florida has a true and correct copy of the 2017 Invoice.

25. Payment on the 2017 Invoice was due to FPL on or before April 4, 2018.

26. Despite repeated requests, AT&T Florida has made no payments on the 2017 Invoice.

27. AT&T Florida’s failure to pay FPL the full amount of the 2017 Invoice is a material breach of the Agreement.

28. As a direct and proximate result of AT&T Florida’s failure to pay FPL the charges reflected in the 2017 Invoice, FPL has suffered damages in the principal sum of \$9,244,141.74, plus prejudgment interest.

FPL v. Bellsouth, etc.
Complaint
Page 5

WHEREFORE, FPL respectfully requests that this Court enter judgment against AT&T Florida for unpaid charges due for the 2017 calendar year in the principal amount of \$9,244,141.74, plus prejudgment interest, costs, and such further relief as the Court deems just and proper.

Count II
Breach of Contract (Damages)
(2018 Calendar Year and Adjustments to Prior Years)

29. FPL adopts and incorporates the allegations in paragraphs 1 through 16 as if fully set forth herein.

30. As in previous years, FPL and AT&T Florida shared their utility poles throughout the entire 2018 calendar year under the terms of the Agreement.

31. The Agreement was in effect and binding on the parties during the entire 2018 calendar year.

32. The Agreement provides that every five years or as mutually agreed upon, the parties are required to perform a joint field check to confirm the accuracy of the joint use records. For that purpose, the parties each year perform a joint field check of a portion of the territory occupied by the parties' joint use poles.

33. In 2017, a joint field check was completed for Brevard County and North Florida.

34. Based upon the results of the joint field check, an undisputed adjustment was made to the number of joint use poles occupied by the parties in Brevard County and North Florida.

35. Likewise, there was no dispute regarding the tabulation of the total number of joint use poles in use by each party in the remaining joint use areas for the 2018 calendar year.

FPL v. Bellsouth, etc.

Complaint

Page 6

36. The Agreement sets forth the guidelines for calculating the amount due for the calendar year, if any, between the parties.

37. Based on the year-end joint use pole tabulation, consistent with the guidelines set forth in the Agreement, and consistent with the practices and procedures followed in prior years, FPL calculated the amount due to and from each Party. FPL applied the full amount due to AT&T Florida from FPL as an offset to the larger amount due from AT&T Florida. Thus, FPL has fully paid for its use of AT&T Florida poles during 2018. Accounting for the offset, the net principal amount due from AT&T Florida for the 2018 calendar year amount to \$10,532,283.79.

38. These net charges of \$10,532,283.79, apply to utility poles that were jointly used throughout the 2018 calendar year and also includes an adjustments to charges for the 2014 through 2017 calendar years per the results of the joint field check.

39. Under the terms of the Agreement, on February 1, 2019, FPL sent AT&T Florida an invoice in the amount of \$10,532,283.79 for the net charges due for 2018 and the adjustments for the prior year rental charges (hereinafter the "2018 Invoice").

40. The 2018 Invoice has confidential information and therefore is not attached to the Complaint. AT&T Florida has a true and correct copy of the 2018 Invoice.

41. Payment on the 2018 Invoice was due to FPL on or before March 3, 2019.

42. Despite repeated requests, AT&T Florida has not made any payments on the 2018 Invoice.

43. AT&T Florida's failure to pay FPL the full amount of the 2018 Invoice for the charges due FPL is a material breach of the Agreement.

FPL v. Bellsouth, etc.

Complaint

Page 7

44. As a direct and proximate result of AT&T Florida's failure to pay FPL the full amount of the 2018 Invoice, FPL has suffered damages in the principal sum of \$10,532,283.79, plus prejudgment interest charges.

WHEREFORE, FPL respectfully requests that this Court enter judgment against AT&T Florida for unpaid charges due for attachments that existed during the 2018 calendar year and the adjustments to prior years in the principal amount of \$10,532,283.79, plus prejudgment interest and costs, and such further relief as the Court deems just and proper.

COUNT III
Breach of Contract (Specific Performance)

45. FPL adopts and incorporates the allegations in paragraphs 1 through 16, 18 through 26, and 30 through 42 as if fully set forth herein.

46. As of March 25, 2019, and continuing through this date, AT&T Florida has made no payment on the 2017 Invoice. As a result of this material breach, AT&T Florida is in default of its money payment obligations to FPL.

47. Likewise, AT&T Florida has made no payment on the 2018 Invoice. As a result of this material breach, AT&T Florida is in default of its money payment obligations to FPL.

48. Section 12.3 of the Agreement authorizes FPL to terminate AT&T Florida's right to attach to utility poles involved in a money payment default. AT&T Florida is in default as to each and every FPL utility pole to which it is attached under the Agreement because it has failed to timely pay FPL for being attached during the 2017 and 2018 calendar years.

49. On March 25, 2019, based upon AT&T Florida's failure to cure its money payment defaults, FPL provided AT&T Florida with notice that it was exercising its contractual

FPL v. Bellsouth, etc.
Complaint
Page 8

right to forthwith terminate AT&T Florida's rights to attach to any and all FPL poles ("Notice of Termination"). A copy of the Notice of Termination is attached as Exhibit "A."

50. AT&T Florida's equipment remains on FPL's poles despite its failure to pay FPL, as alleged, and despite the termination of its right to attach as provided for in the Agreement.

51. There is no adequate remedy at law for AT&T Florida's continued unlawful presence on FPL's property.

- a. AT&T Florida has attached its specialized equipment and facilities to FPL's poles. Removal of the attachments requires the expertise, knowledge and equipment of AT&T Florida's personnel because the AT&T Florida equipment and facilities are different from the equipment and facilities utilized by FPL.
- b. AT&T Florida is in material breach of the Agreement. It has failed to pay for its attachments and refuses to remove them from FPL's poles, as it is clearly obligated to do under the terms of the Agreement.
- c. At the same time, because of the unique characteristics of the AT&T Florida equipment and concerns over the interruption of service to AT&T Florida customers, FPL cannot safely remove the AT&T Florida attachments on its own.
- d. Even if FPL could remove the AT&T Florida facilities, doing so without some means of providing continuing service to AT&T Florida's internet-related customers, which FPL has neither the ability nor obligation to provide, would cause irreparable harm to those customers. AT&T Florida

FPL v. Bellsouth, etc.
Complaint
Page 9

alone has the duty, both contractual and moral, to ensure that continuous service is provided to those customers.

- e. If FPL permits AT&T Florida to remain attached to its poles, AT&T Florida may obtain rights as to FPL's poles through adverse possession or a prescriptive easement.
- f. FPL has suffered and will continue to suffer damages, including damages that are difficult to calculate, which include but is not limited to irreparable harm to FPL's reputation with government officials and its customers if AT&T is not promptly ordered to remove its facilities from old FPL poles that are no longer in use. Despite objections from FPL, local government officials and state government officials, AT&T Florida routinely fails to remove its facilities from FPL-owned poles within a reasonable time, in many instances remaining on the older FPL-owned poles for several years even though all other entities had transferred their attachments to newer hardened poles. This failure to transfer leads to what is commonly known as "double poles."
- g. AT&T Florida's continued unauthorized presence on FPL owned poles also creates ongoing issues and risks for FPL: (i) increased liability associated with the presence of AT&T Florida's equipment on FPL owned poles; (ii) increased liability caused by FPL's inability to remove poles from service it would otherwise remove but for AT&T Florida's presence on those poles; (iii) enhanced time and personnel requirements

FPL v. Bellsouth, etc.
Complaint
Page 10

for storm-related restoration; (iv) enhanced servicing and monitoring requirements on poles that would otherwise have been removed from service; (v) need for continuing communications with AT&T Florida regarding its equipment on the FPL poles; and other similar and related difficulties and requirements.

52. For all of these reasons, justice, fairness and common sense require that the Court order AT&T Florida to remove immediately its equipment from the FPL-owned poles. This does not apply to poles abandoned to AT&T Florida because, as described in Count V, those poles are now owned by AT&T Florida.

53. In addition to the charges due FPL for the 2017 and 2018 calendar years, FPL is entitled to receive payments from AT&T Florida as calculated under the terms of the Agreement from January 1, 2019 through March 25, 2019, the date FPL terminated AT&T Florida's right to attach.

54. Moreover, FPL is entitled to damages associated with AT&T Florida remaining on the FPL poles subsequent to the termination until removal of its equipment, along with any other damages suffered as a result of the improper holdover by AT&T Florida.

WHEREFORE, FPL respectfully requests that this Court enter judgment against AT&T Florida: (i) directing AT&T Florida to remove immediately its equipment from FPL poles; (ii) for unpaid charges and other damages due for the calendar year of 2019 and thereafter until the AT&T Florida equipment is removed from FPL's utility poles; (iii) for AT&T Florida to indemnify FPL for any damages incurred by FPL solely as a result of AT&T Florida's facilities remaining on FPL-owned poles; (iv) for prejudgment interest and costs; and (v) for such further relief the Court deems just, proper and equitable.

FPL v. Bellsouth, etc.
Complaint
Page 11

COUNT IV
Trespass and Injunction

55. FPL adopts and incorporates the allegations in paragraphs 1 through 16, and 51 with its subparts as if fully set forth herein.

56. Section 12.3 of the Joint Use Agreement provides FPL the right to terminate AT&T Florida's right to attach to utility poles involved in a money payment default.

57. AT&T Florida is in default as to each and every FPL utility pole to which it is attached because it has failed to pay FPL for being attached during the 2017 and 2018 calendar years.

58. AT&T Florida's default as to the payment obligation due on the 2017 Invoice for charges has been ongoing since April 5, 2018.

59. AT&T Florida's default as to the payment obligation due on the 2018 Invoice for charges has been ongoing since March 3, 2019.

60. AT&T Florida has not cured its defaults.

61. On March 25, 2019, pursuant to Section 12.3, FPL terminated AT&T Florida's rights to attach to any and all FPL poles. *See* Exhibit "A."

62. AT&T Florida has admitted that it is attached to FPL-owned poles.

63. Pursuant to the terms of the Agreement and the Notice of Termination, AT&T Florida was not authorized to attach to FPL's poles as of March 25, 2019.

64. Despite demand, AT&T Florida has not removed any of its attachments from FPL poles. Thus, AT&T Florida's attachments on FPL-owned poles constitute a continuing trespass.

65. FPL has no remedy at law available to enforce its contractual right to terminate AT&T Florida's access to attach to FPL's poles.

FPL v. Bellsouth, etc.
Complaint
Page 12

66. Injunctive relief from this Court is the only way to avoid a multiplicity of suits, which will otherwise occur if AT&T Florida does not remove its attachments.

67. Because of a confluence of these factors, FPL will suffer irreparable harm in the absence of the injunctive relief sought here.

68. Because of the unique characteristics and requirements of the AT&T Florida facilities, the need to avoid interference with continuing services to AT&T Florida customers, the need to protect FPL property rights, the need for FPL to avoid unnecessary ongoing liability for AT&T Florida's equipment and the need for FPL to timely and cost effectively manage its property and the electric grid, FPL has no adequate remedy at law for this dilemma created entirely by AT&T Florida. If injunctive relief is not granted, the continued unauthorized presence of AT&T Florida will necessarily subject FPL to continued, increasing expense, annoyance and the inconvenience of a multiplicity of suits.

69. For the reasons stated above, an award of damages for AT&T Florida's continuing trespass is not an adequate remedy at law.

70. The only available remedy consistent with the circumstances FPL faces is an order requiring AT&T Florida to remove its facilities from the FPL-owned poles immediately, requiring AT&T Florida to continue monitoring and maintaining the facilities attached to FPL poles until all have been safely removed and requiring AT&T Florida to indemnify FPL for any damages incurred solely as a result of AT&T Florida's facilities unlawfully remaining on FPL-owned poles.

71. Such an order will clearly serve the interest of the public which otherwise will be adversely affected if FPL cannot manage its facilities to provide cost effective reliable service. It will, as well, serve the interest of the thousands of AT&T Florida customers to ensure

FPL v. Bellsouth, etc.

Complaint

Page 13

that the AT&T Florida facilities are removed in an orderly manner consistent with AT&T Florida's obligations to provide uninterrupted service to those tens of thousands of AT&T Florida customers.

72. FPL also requests damages associated with the continuing trespass until the trespass is removed, including, but not limited to the greatly enhanced costs to FPL of monitoring and maintaining facilities which would not be required but for AT&T Florida's lingering and wholly unauthorized presence on the FPL poles.

WHEREFORE, FPL respectfully requests that this Court enter an injunction order directing AT&T Florida to immediately remove its attachments from FPL's poles, which order should also be binding on AT&T Florida, its officers, servants, employees, and attorneys who receive notice of the injunction. Further, FPL requests damages for the continuing trespass through the date that the trespass is removed, indemnity by AT&T Florida for any damages incurred by FPL as a result of AT&T Florida's facilities unlawfully remaining on FPL-owned poles, together with costs, prejudgment interest and further relief as the Court may deem proper.

COUNT V
Declaratory Judgment
(Abandonment)

73. FPL adopts and incorporates the allegations in paragraphs 1 through 16 as if fully set forth herein.

74. This is an action for declaratory relief.

FPL v. Bellsouth, etc.
Complaint
Page 14

75. An actual controversy has arisen and now exists between FPL and AT&T Florida regarding their respective rights and duties as to certain identified utility poles that are being occupied under the Agreement.

76. FPL desires a judicial determination of the parties' rights and duties, and a declaration as to who is responsible for the identified utility poles.

77. A judicial declaration is necessary and appropriate at this time under all the circumstances so that the responsible party can take the necessary and appropriate action that is required with the identified poles. The requested declaration will protect the general welfare and interests of both the general public and the parties.

78. During 2018 and continuing through March 25, 2019, FPL and AT&T Florida operated pursuant to the Agreement.

79. Article IX of the Agreement prescribes a methodology pursuant to which ownership of poles by one party is transferred to the other. Under the terms of the Agreement, the transfer of ownership is known as "abandonment."

80. Article IX states:

Section 9.1. If the Owner desires at any time to abandon any jointly used pole, it shall give the Licensee notice in writing to that effect at least sixty (60) days prior to that date on which it intends to abandon such pole. This notice of abandonment will be in the form of a "NOTICE OF ABANDONMENT", (Exhibit "C" attached hereto and made a part hereof). If, at the expiration of said period, the Owner shall have no attachments on such pole but the Licensee shall not have removed all of its attachments therefrom, such pole thereupon becomes the property of the Licensee

FPL v. Bellsouth, etc.
Complaint
Page 15

81. On December 19, 2018, pursuant to Article IX, FPL gave written notice to AT&T Florida that FPL intended to abandon certain specified poles sixty (60) days thereafter. (**“Notice of Abandonment”**).

82. FPL used the “Notice of Abandonment” form prescribed and attached as an exhibit to the Agreement. FPL identified all poles to be abandoned on a schedule attached to the Notice. FPL has not attached a copy of the Notice of Abandonment because of its size. AT&T Florida has a true and correct copy of the Notice of Abandonment.

83. Commencing sixty days after the Notice of Abandonment was served upon AT&T Florida, FPL surveyed the poles listed on the schedule and determined that AT&T Florida’s attachments still remained on 5,230 poles identified on the schedule. FPL sent AT&T Florida a list of the 5,230 poles which is attached hereto as Exhibit “B.”

84. AT&T Florida did not object to the accuracy of Exhibit “B.”

85. By operation of the terms of the Agreement, the 5,230 poles to which AT&T Florida remained attached 60 days after the Notice of Abandonment became the property of AT&T Florida.

86. AT&T Florida has denied ownership of the 5,230 poles to which it remained attached after the 60-day period. AT&T Florida contends that the abandonment of the specified poles was not permitted under the Agreement and also argue that the notice was deficient. Accordingly, there is doubt as to which entity is responsible for the 5,230 poles in question.

87. FPL seeks a judgment from the Court declaring that AT&T Florida is the owner of the 5,230 poles to which it remained attached after the 60-day period expired.

FPL v. Bellsouth, etc.
Complaint
Page 16

88. Absent declaratory relief, ownership of the 5,230 poles will remain in question, and all associated responsibilities with these poles will be unattended, to the detriment of both the parties and the public at large.

89. FPL has already received a demand from a public official to remove some of the abandoned poles and in response FPL has directed the public official to AT&T Florida. In response, AT&T Florida denied ownership to the public official and refused to remove the poles.

WHEREFORE, FPL requests a declaration that AT&T Florida owns the 5,230 poles identified on Exhibit "B," that FPL no longer has any legal ownership and/or responsibility for the 5,230 poles pursuant to the terms of the Agreement, awards FPL costs of the suit, and grant such other relief as may be appropriate or equitable.

Dated this 1st day of July 2019.

Respectfully submitted,

SQUIRE PATTON BOGGS (US) LLP
Suite 4100
200 South Biscayne Boulevard
Miami, Florida 33131-2398
Telephone: (305) 577-2835
Fax: (305) 577-7001

By: s/ Alvin B. Davis
Alvin B. Davis
Florida Bar No. 218073
alvin.davis@squirepb.com

FLORIDA POWER & LIGHT COMPANY
Joseph Ianno, Jr.
Florida Bar No. 655351
Charles Bennett, Jr.
Florida Bar No. 799815
Maria Jose Moncada
Florida Bar No. 0773301
700 Universe Boulevard
Juno Beach, Florida 33408
Telephone: (561) 691-2789
joseph.iannojr@fpl.com
charles.bennett@fpl.com
maria.moncada@fpl.com

EXHIBIT A

15430 Endeavor Drive, Jupiter Fl, 33478



March 25, 2019

Via Overnight Delivery

AT&T Florida
Attention: General Counsel – Florida
150 W. Flagler Street, Suite 1910
Miami, FL 33130

AT&T South Legal Department
Attention: Chief Rights-of-Way Counsel
675 W. Peachtree St., Suite 4300
Atlanta, GA 30375-0001

Subject: FPL's Notice of Terminating AT&T's Rights to Attach to all FPL Poles

Re: Joint Use Agreement dated January 1, 1975, between Florida Power & Light Company ("FPL") and BellSouth Telecommunications, LLC dba AT&T Florida ("AT&T"); Amendment to Joint Use Agreement effective June 1, 2007 (hereinafter collectively referred to as the "Agreement")

To Whom it May Concern:

This letter is being delivered to you in accordance with Articles XII and XVI of the Agreement. Effective immediately, AT&T's right to attach to FPL's utility poles is terminated.

During 2017 and 2018 and continuing through the present, AT&T has been attached to more than 420,000 FPL poles. On March 5, 2018, FPL sent an invoice to AT&T in the amount of \$9,244,141.74 for AT&T's attachments to FPL poles *during the 2017 calendar year*. Payment on that invoice was due by April 4, 2018. Despite FPL's repeated requests for payment, AT&T has not made any payment to date on a substantial indebtedness that is over a year old. Yet AT&T has continued to occupy and use FPL's poles to conduct AT&T's business.

On August 31, 2018, FPL sent AT&T a formal written notice identifying three separate defaults which included the failure to pay FPL's invoice for the 2017 calendar year ("Notice"). AT&T failed to take any action to cure any of the three defaults within 60 days of the Notice, which resulted in a suspension of AT&T's rights under Section 12.1 of the Agreement. More than 200 days have elapsed since the start of that suspension and, despite FPL's repeated efforts to resolve this matter, AT&T still has made no payment and has applied little to no effort toward curing the other two defaults identified in the Notice. At the same time, AT&T continues to occupy and use FPL's poles to conduct AT&T business.

On February 1, 2019, FPL issued its invoice to AT&T in the amount of \$10,532,283.79 for AT&T's attachments to FPL poles during the 2018 calendar year. Payment on that invoice was due by March 3, 2019. With respect to that invoice, FPL has received neither payment nor any communication from AT&T regarding its inability to pay; yet AT&T has continued to use FPL's poles to conduct AT&T business.

To date, AT&T's total outstanding balance amounts to more than \$20 million with interest. Interest charges are accruing daily. AT&T has given no indication that it intends to pay the amounts it owes under the Agreement.

ATT00581



In contrast to AT&T's default, throughout the entire 44 years that the Agreement has been in place, FPL has timely compensated AT&T for the FPL attachments on AT&T-owned poles. We would observe further that, among the many telecommunications and cable companies who attach to FPL poles, AT&T is the only company on notice from FPL for delinquency in payments and default of its contractual requirements. AT&T's unwillingness to meet its long-standing obligations or to request a payment plan, if one is needed, adversely affects all FPL customers. As you know, the payments from AT&T and others who attach to FPL's poles serve to offset the costs of FPL's infrastructure reflected in FPL's rates. Thus, AT&T's \$20 million indebtedness falls on the shoulders of FPL customers who are bearing the costs of poles used by AT&T, with no offset from AT&T for the value associated with AT&T's usage as prescribed by the Agreement. We cannot allow this to continue.

As a consequence of AT&T's continuing defaults identified in the Notice and failure to cure its default of the payment obligation within 60 days of the suspension, FPL hereby invokes its rights pursuant to Section 12.3 of the Agreement to terminate AT&T's rights to attach to FPL-owned poles. Accordingly, all of AT&T's existing attachments must be removed from FPL-owned poles and no new attachments to FPL-owned poles are permitted.

Finally, pursuant to Article XVI of the Agreement, FPL hereby provides notice that it is terminating all rights related to the further granting of joint use of poles, to the extent any rights of AT&T might survive the termination effectuated pursuant to Section 12.3. As provided in Article XVI, this additional termination will be effective in 6 months from the date of this letter, i.e., August 26, 2019.

In light of the upcoming mediation scheduled for May 1, 2019, FPL will not take any immediate adverse action or require AT&T to begin removing its facilities. In the event the pending disputes are not resolved at the close of the mediation process, FPL demands that AT&T promptly provide a written plan to expeditiously remove its facilities from all FPL poles. As a consequence of the termination of AT&T's attachment rights, until AT&T's facilities are removed, it is obligated to continue to pay FPL for its unauthorized attachments and may be responsible for other compensation and damages arising from AT&T's failure to remove its facilities.

Sincerely,

A handwritten signature in black ink, appearing to read 'Michael Jarro', is written over a horizontal line.

Michael Jarro
Vice President,
Transmission and Substations

cc: Diane Miller (via email dm6516@att.com)

Enclosures:

Joint Use Invoice for 2017 Calendar Year
Joint Use Invoice for 2018 Calendar Year

ATT00582

EXHIBIT B



March 20, 2019

TO:

Via Overnight Delivery

AT&T Florida
Attention: General Counsel – Florida
150 W. Flagler Street, Suite 1910
Miami, FL 33130

Via Overnight Delivery

AT&T South Legal Department
Attention: Chief Rights-of-Way Counsel
675 W. Peachtree St., Suite 4300
Atlanta, GA 30375-0001

Subject: Follow-up on FPL's Notice of Abandonment / List of Abandoned Poles Transferred to AT&T

Re: Joint Use Agreement dated January 1, 1975, between Florida Power & Light Company ("FPL") and BellSouth Telecommunications, LLC dba AT&T Florida ("AT&T"); Amendment to Joint Use Agreement effective June 1, 2007 (hereinafter collectively referred to as the "Agreement")

To Whom it May Concern:

Attached is a list of poles that have been abandoned by FPL to AT&T under the terms of the Agreement. A field audit confirmed that, as of February 21, 2019, AT&T's facilities remain attached to the poles identified on the list. Therefore, pursuant to the Agreement, ownership of the identified poles transferred to AT&T on February 21, 2019.

Signs have been removed from all poles where AT&T's facilities were no longer attached. FPL will provide AT&T with a statement of the amount due FPL for the transfer of ownership for the identified abandoned poles.

Sincerely,

Michael Jarro
Vice President,
Transmission and Substations

cc: Jonathan Ellzey (je3403@att.com);
Barbara J Ball (bb2448@att.com);
Mark Peters (mp2586@att.com; PS2831@att.com)

Enclosure: List of Poles transferred to AT&T

ATT00584

Final ATT Pole Abandonment List.xlsx

Ticket Number	County	Latitude	Longitude	Pole Type	Location
475110	Broward	26.198748	-80.10954	Wood	
478071	Broward	26.151742	-80.10911	Wood	2761 NE 20TH ST
495876	Miami-Dade	25.69109	-80.27262	Wood	8601 Ponce De Leon Rd
498698	Broward	26.138805	-80.139	Wood	515 NE 11TH ST
498717	Broward	26.145413	-80.15173	Wood	
498735	Broward	26.136008	-80.15232	Wood	
500124	Broward	26.131363	-80.1394	Wood	639 NE 5 AVE
501361	Broward	26.128018	-80.16472	Wood	
501388	Broward	26.126014	-80.15962	Wood	
505475	Broward	26.118871	-80.15272	Wood	
536193	Broward	25.992188	-80.14521	Wood	UNK UNK
567958	Miami-Dade	25.788222	-80.13933	Wood	1544 MICHIGAN AVE
567965	Miami-Dade	25.789415	-80.13595	Wood	1610 EUCLID AVE
568441	Miami-Dade	25.751237	-80.2221	Wood	1701 SW 22ND ST
568779	Miami-Dade	25.776103	-80.13441	Wood	R/O 609 EUCLID AVE
569173	Miami-Dade	25.70324	-80.28483	Wood	R/O SW 7301 57TH AVE
569739	Miami-Dade	25.584188	-80.33988	Wood	19711 FRANJO RD
570374	Broward	26.116337	-80.16358	Wood	1700 SW 5TH CT
570452	Miami-Dade	25.776425	-80.13556	Wood	R/O 625 MERIDIAN AVE
570919	Broward	26.311783	-80.23743	Wood	F/O 6650 NW 83RD TERR
571317	Miami-Dade	25.84861	-80.26219	Wood	1001 E 10TH AVE
571577	Miami-Dade	25.864973	-80.221297	Wood	1350 NW 99 St
571605	Miami-Dade	25.864585	-80.233834	Wood	2174 NW 99 St
571841	Broward	26.131923	-80.24909	Wood	7500 NW 7TH CT
571855	Miami-Dade	25.85304	-80.29868	Wood	R/O 800 W 34TH ST
574434	Miami-Dade	25.846312	-80.268379	Wood	UNK E 7TH AVE
574549	Miami-Dade	25.847332	-80.270401	Wood	UNK E 6TH AVE
575899	Miami-Dade	25.864637	-80.209639	Concrete	UNK NW 7 AVE
575946	Miami-Dade	25.873921	-80.210006	Concrete	UNK NW 7 AVE
575948	Miami-Dade	25.874628	-80.21003	Concrete	UNK NW 7 AVE
577475	Miami-Dade	25.731912	-80.31422	Wood	R/O 7351 SW 42ND ST
580235	Miami-Dade	25.750383	-80.294656	Wood	6101 SW 22 ST
584197	Broward	26.04301	-80.24461	Wood	7781 NW 39TH ST
585310	Miami-Dade	25.855165	-80.30867	Wood	W 14TH AVE AND W 37TH ST
586365	Broward	26.031663	-80.23835	Wood	7491 74TH AVE
586372	Broward	26.038446	-80.2332	Wood	7200 CHARLESTON ST
586834	Broward	25.9754	-80.15848	Wood	906 SW 8 Ave
590180	Miami-Dade	25.742182	-80.40617	Wood	F/O 2720 SW 130TH AVE
595223	Miami-Dade	25.762273	-80.289757	Wood	947 SW 58 AVE
603085	Broward	26.135056	-80.12063	Wood	836 NE 19 Ter
616669	Broward	26.1934	-80.25228	Concrete	SR-817 & COMMERCIAL BLVD
646384	Broward	26.10833	-80.20202	Wood	1001 S State Rd 7 (US Hwy 441)
648959	Broward	26.106713	-80.17954	Wood	2801 W DAVIE BLVD.
648967	Broward	26.107031	-80.17955	Wood	2801 W DAVIE BLVD.
655141	Broward	26.156403	-80.19429	Wood	3469 NW 34TH TER
658960	Miami-Dade	25.758722	-80.3058	Wood	C/O 68TH AVE SW 13TH ST
664523	Miami-Dade	25.70211	-80.29637	Wood	SW 74 ST & SW 64 CT
666297	Miami-Dade	25.775471	-80.2399	Wood	2728 NW 3 ST
671356	Broward	26.147225	-80.13882	Wood	1554 NE 5TH TERR
672448	Miami-Dade	25.904597	-80.25203	Wood	141 NW SHARAZAD BLVD
673195	Broward	25.976918	-80.19178	Wood	3721 SW 48TH AVE

Final ATT Pole Abandonment List.xlsx

673781	Miami-Dade	25.848074	-80.195536	Wood	UNK NE 1ST AVE
674004	Miami-Dade	25.737821	-80.342406	Wood	3427 SW 91 AVE
674014	Miami-Dade	25.73837	-80.351931	Wood	3340 SW 97 AVE
674105	Miami-Dade	25.73845	-80.34716	Wood	3340 SW 93 PL
674109	Miami-Dade	25.738409	-80.348651	Wood	3340 SW 94 CT
674114	Miami-Dade	25.738248	-80.350379	Wood	3340 SW 95 CT
676297	Miami-Dade	25.692543	-80.37874	Wood	11300 SW 80TH TER
678185	Broward	26.159897	-80.19904	Wood	3700 NW 28TH ST
680859	Miami-Dade	25.852647	-80.13132	Wood	1190 BAY DR
681711	Miami-Dade	25.859673	-80.32224	Wood	4175 w 20th ave
683322	Miami-Dade	25.860592	-80.17548	Wood	92ND St & 10th Ct
688532	Broward	25.987573	-80.18676	Wood	4361 SW 26TH ST
693477	Miami-Dade	25.86449	-80.17727	Wood	987 NE 10TH AVE
694293	Miami-Dade	25.886202	-80.24089	Wood	12240 WEST GOLF DR
696932	Broward	25.994358	-80.24796	Wood	PEMBROKE RD ON S UNIVERSI
700863	Miami-Dade	25.766852	-80.24107	Wood	SW 29TH AVE & SW 6TH ST
706041	Broward	26.037032	-80.33743	Wood	SW 66TH ST & 142ND AVE
721878	Miami-Dade	25.574077	-80.340195	Wood	UNK SW 208 ST
723724	Miami-Dade	25.664792	-80.36909	Wood	11201 SW 108TH AVE
725399	Miami-Dade	25.693967	-80.36708	Wood	7998 SW 107TH AVE
735217	Broward	26.011259	-80.15362	Wood	2320 HOLLYWOOD BLVD
742758	Broward	26.158028	-80.1377	Wood	2424 NE 6 ST
744409	Miami-Dade	25.721979	-80.33741	Wood	UNK SW 48TH ST & SW 88TH CT.
744513	Miami-Dade	25.732304	-80.33593	Concrete	UNK SW 87TH AVE & SW 40TH ST.
744514	Miami-Dade	25.732201	-80.33593	Wood	UNK SW 87TH AVE & SW 40TH ST.
745929	Miami-Dade	25.858047	-80.28323	Wood	35 W 39TH PL
746391	Miami-Dade	25.8605	-80.2486	Wood	3107 NW 95TH ST
746400	Miami-Dade	25.856785	-80.24967	Wood	3171 NW 91ST ST
746431	Miami-Dade	25.859728	-80.24411	Wood	2850 NW 95TH ST
747467	Miami-Dade	25.841703	-80.26134	Wood	1032 E 21 ST
747496	Miami-Dade	25.84064	-80.27254	Wood	459 E 20 ST
747535	Miami-Dade	25.859002	-80.23684	Wood	2341 NW 93 TER
748488	Broward	25.992605	-80.18743	Wood	4350 SW 20TH ST
748583	Broward	25.981735	-80.194763	Concrete	UNK SW 52ND AVE & SW 33RD ST
754489	Miami-Dade	25.707395	-80.32178	Wood	7875 SW 67 TER
754634	Miami-Dade	25.703897	-80.33366	Wood	7050 SW 86 AVE
757231	Miami-Dade	25.868615	-80.26933	Wood	668 E 51ST ST
761657	Miami-Dade	25.749123	-80.31308	Wood	7270 SW 23rd ST
761814	Miami-Dade	25.751335	-80.3073	Wood	6935 sw 21 st
761849	Miami-Dade	25.75131	-80.30394	Wood	6735 sw 21 st
761885	Miami-Dade	25.755517	-80.30171	Wood	SW 65 AV S/O SW 16 ST
764665	Broward	26.239797	-80.20571	Wood	6012 NW 9 CT
770868	Miami-Dade	25.850433	-80.2632	Wood	952 E 31ST ST
772342	Miami-Dade	25.847535	-80.31134	Wood	1455 W 28TH ST
775320	Miami-Dade	25.895767	-80.17462	Wood	13000 NE 12 AVE
775359	Miami-Dade	25.903532	-80.18646	Wood	621 NE 139TH ST
775708	Broward	26.169217	-80.14852	Wood	240 NW 33 ST
777569	Miami-Dade	25.896695	-80.17558	Wood	114 NE 132ND ST
777649	Broward	26.179438	-80.14383	Wood	220 43 ST
780599	Miami-Dade	25.715282	-80.328636	Wood	UNK SW 87TH AVE AND SW 58TH S
780617	Miami-Dade	25.720162	-80.326932	Wood	UNK SW 82ND AVE & SW 48TH ST.
780631	Miami-Dade	25.716028	-80.326607	Wood	UNK SW 82ND AVE & SW 56TH ST

ATT00586

Final ATT Pole Abandonment List.xlsx

780937	Miami-Dade	25.702588	-80.28482	Wood	SW 74 ST & SW 56 AVE
780976	Miami-Dade	25.698566	-80.28924	Wood	SW 59 AVE & SW 78 ST
781814	Miami-Dade	25.920971	-80.15554	Wood	NE 157 ST & US1
781854	Miami-Dade	25.91546	-80.15672	Wood	NE 151 ST & US1
786783	Broward	26.041852	-80.21504	Wood	3521 N 63RD AVE
786901	Broward	26.022977	-80.20164	Wood	5637 BRANCH ST
786909	Broward	26.021765	-80.20194	Wood	5701 ARTHUR ST
789278	Miami-Dade	25.601164	-80.36017	Wood	sw 104 ave & sw 181 st
789534	Miami-Dade	25.608288	-80.34654	Wood	sw 95th ave and sw 174th
789535	Miami-Dade	25.60833	-80.34678	Wood	sw 95th ave and sw 174th
791153	Miami-Dade	25.867752	-80.24093	Wood	103RD & NW 26TH AVE
793167	Miami-Dade	25.5187	-80.39634	Wood	SW 127 AVE & SW 268 ST
793476	Miami-Dade	25.517815	-80.39638	Concrete	SW 127 AVE & SW 272 ST
797959	Miami-Dade	25.873382	-80.271186	Wood	580 E 56 ST
801293	Broward	26.05803	-80.20192	Wood	4088 SW 51 ST
801294	Broward	26.059147	-80.20201	Wood	4091 SW 51 ST
812738	Miami-Dade	25.903542	-80.1598	Wood	13750 NE BISCAYNE BLVD
815511	Broward	26.047097	-80.21048	Wood	HARD ROCK CASINO ENTRANCE
827736	Miami-Dade	25.924987	-80.26302	Wood	3820 NW 166 ST
830834	Miami-Dade	25.844315	-80.29608	Wood	672 W 25TH ST
837863	Miami-Dade	25.742167	-80.26852	Wood	707 SW ANASTASIA AVE
847545	Broward	26.280201	-80.0916	Wood	2320 41ST ST
860187	Broward	26.090678	-80.17272	Wood	COOK ST
861733	Miami-Dade	25.835286	-80.293915	Wood	319 W 15TH ST
869327	Broward	26.07914	-80.173	Wood	3421 SW 24TH ST
878388	Miami-Dade	25.737503	-80.26323	Wood	421 SW FLUVIA AVE
883270	Miami-Dade	25.615633	-80.39979	Wood	METROZOO PRTY
884556	Miami-Dade	25.445557	-80.48251	Wood	383 SW 2 ST
885031	Broward	26.000098	-80.1408	Wood	S 17 AVE
892140	Broward	26.000315	-80.16299	Wood	RODMAN ST
892534	Broward	25.998948	-80.15868	Wood	2551 WILEY ST
911188	Miami-Dade	25.8494	-80.29778	Wood	774 W 31 ST
911203	Miami-Dade	25.861278	-80.29255	Wood	4265 W 5CT
916435	Miami-Dade	25.778162	-80.27482	Wood	4851 NW 6TH ST
932015	Broward	26.000762	-80.14758	Wood	2021 PLUNKETT ST
940032	Miami-Dade	25.635719	-80.326111	Wood	UNK SW 145 ST
958776	Miami-Dade	25.84598	-80.30103	Wood	2691 W 9 LN
963340	Miami-Dade	25.455248	-80.4786	Wood	Krome Ave & Davis Parkeay
963341	Miami-Dade	25.455255	-80.47908	Wood	Krome Ave & Davis Parkeay
963343	Miami-Dade	25.455253	-80.47944	Wood	Krome Ave & Davis Parkeay
963368	Miami-Dade	25.452545	-80.481022	Wood	UNK NW 3 AVE & Davis Parkway
963375	Miami-Dade	25.450837	-80.48087	Wood	NW 3 AVE & NW 3 ST
978718	Broward	26.063065	-80.18752	Wood	F/O 4731 SW 33RD AVE
981402	Miami-Dade	25.577507	-80.35206	Wood	CORAL SEA RD
981534	Miami-Dade	25.776383	-80.21458	Wood	237 NW 12 AVE
981535	Miami-Dade	25.776402	-80.21419	Wood	1152 NW 3 ST
1001673	Broward	26.240525	-80.11241	Wood	910 NE 11TH AVE
1002397	Broward	26.095108	-80.15493	Wood	2106 SW 10 AVE
1002490	Broward	26.08091	-80.16535	Wood	SW 12th AVE & SW 34th PL
1002499	Broward	26.080539	-80.1669	Wood	SW 12th AVE & SW 34th PL
1003679	Miami-Dade	25.920763	-80.27302	Wood	16130 NW 44 AVE
1003714	Miami-Dade	25.882845	-80.17059	Wood	1345 NE 116 ST

ATT00587

Final ATT Pole Abandonment List.xlsx

1006575	Miami-Dade	25.690535	-80.366592	Concrete	UNK SW 84 ST
1007297	Miami-Dade	25.720433	-80.26641	Wood	F/O 5414 RIVIERA DR
1015199	Miami-Dade	25.886467	-80.18093	Wood	R/O 821 NE 120 ST
1018233	Miami-Dade	25.775732	-80.21643	Wood	220 NW 13 AVE
1025033	Miami-Dade	25.697747	-80.35006	Wood	7600 SW 97TH AV
1029191	Miami-Dade	25.451477	-80.486382	Wood	UNK NW 3 TER
1030131	Miami-Dade	25.452124	-80.483391	Wood	UNK NW 5 AVE
1030149	Miami-Dade	25.451567	-80.483383	Wood	UNK NW 5 AVE
1030156	Miami-Dade	25.451094	-80.483376	Wood	UNK NW 5 AVE
1030177	Miami-Dade	25.450659	-80.483421	Wood	UNK NW 5 AVE.
1030184	Miami-Dade	25.450178	-80.483337	Wood	UNK NW 5 AVE
1030209	Miami-Dade	25.449638	-80.483421	Wood	UNK NW 5 AVE
1030545	Miami-Dade	25.44888	-80.482533	Wood	UNK NW 1 ST
1030546	Miami-Dade	25.448502	-80.483406	Wood	UNK NW 5 AVE
1030549	Miami-Dade	25.448212	-80.483513	Wood	UNK NW 5 AVE
1030618	Miami-Dade	25.446682	-80.483429	Wood	UNK NW 5 AVE
1030640	Miami-Dade	25.445648	-80.483421	Wood	UNK NW 5 AVE
1030694	Miami-Dade	25.443623	-80.483505	Wood	UNK NW 5 AVE
1033226	Miami-Dade	25.87538	-80.17795	Wood	10831 NE 10 AVE
1034505	Miami-Dade	25.70883	-80.26094	Concrete	
1035721	Miami-Dade	25.779912	-80.21322	Wood	NW 11 AVE
1035733	Miami-Dade	25.779572	-80.21324	Wood	615 NW 11 AVE
1035825	Miami-Dade	25.779006	-80.2132	Wood	528 NW 11 AVE
1035901	Broward	26.13266	-80.16337	Concrete	
1035963	Broward	26.129788	-80.15886	Wood	
1039036	Broward	26.221602	-80.27328	Wood	
1039040	Broward	26.217637	-80.28593	Concrete	
1039342	Miami-Dade	25.920817	-80.19608	Wood	
1040185	Broward	26.020723	-80.1482	Wood	
1040223	Broward	26.012878	-80.14732	Wood	
1041459	Miami-Dade	25.535154	-80.477951	Wood	UNK UNK
1044765	Broward	26.235403	-80.18342	Wood	380 NW 45 AVE
1046949	Miami-Dade	25.840798	-80.311627	Wood	UNK NW 74 ST
1047924	Miami-Dade	25.866027	-80.18783	Wood	9909 NE 4 AVE RD
1049397	Miami-Dade	25.770053	-80.28853	Wood	
1049398	Miami-Dade	25.788329	-80.37093	Wood	
1049409	Miami-Dade	25.786411	-80.371	Wood	
1049419	Miami-Dade	25.786256	-80.3698	Wood	
1050120	Miami-Dade	25.828486	-80.28322	Wood	
1050173	Miami-Dade	25.826674	-80.28345	Wood	
1050264	Miami-Dade	25.82603	-80.27631	Wood	
1050340	Miami-Dade	25.825637	-80.27324	Wood	
1051696	Miami-Dade	25.863438	-80.26418	Wood	
1051946	Miami-Dade	25.431477	-80.47175	Wood	
1051974	Broward	26.030338	-80.11509	Wood	
1052193	Miami-Dade	25.870533	-80.23199	Wood	
1052290	Miami-Dade	25.836865	-80.23934	Wood	
1052292	Miami-Dade	25.834595	-80.23868	Wood	
1053601	Broward	26.101398	-80.16585	Wood	
1053900	Broward	26.259639	-80.17273	Wood	
1054385	Miami-Dade	25.938187	-80.327423	Wood	UNK UNK
1054492	Miami-Dade	25.927143	-80.1553	Wood	

ATT00588

Final ATT Pole Abandonment List.xlsx

1054532	Miami-Dade	25.926643	-80.15932	Wood	
1054541	Miami-Dade	25.926535	-80.16108	Wood	
1054562	Miami-Dade	25.927575	-80.1615	Wood	
1054762	Miami-Dade	25.931685	-80.16376	Wood	
1054898	Miami-Dade	25.931995	-80.19004	Wood	
1054903	Miami-Dade	25.941015	-80.18746	Wood	
1054907	Miami-Dade	25.941082	-80.18388	Wood	
1054908	Miami-Dade	25.941082	-80.18346	Wood	
1054917	Miami-Dade	25.938452	-80.18338	Wood	
1054979	Miami-Dade	25.85925	-80.20458	Wood	
1055023	Miami-Dade	25.934343	-80.1842	Wood	
1055043	Miami-Dade	25.93215	-80.18799	Wood	
1055267	Miami-Dade	25.891008	-80.17968	Wood	UNK UNK
1055279	Miami-Dade	25.890871	-80.182671	Wood	UNK UNK
1055280	Miami-Dade	25.890867	-80.182999	Wood	UNK UNK
1055331	Miami-Dade	25.888451	-80.178246	Wood	UNK UNK
1055439	Broward	26.135797	-80.16427	Wood	
1055492	Broward	26.13505	-80.16621	Wood	
1055802	Broward	26.24869	-80.19767	Wood	
1055899	Broward	25.9779	-80.2535	Wood	
1056030	Miami-Dade	25.931627	-80.19466	Wood	
1056034	Miami-Dade	25.93436	-80.19473	Wood	
1056121	Miami-Dade	25.867728	-80.21946	Wood	
1057045	Broward	26.302462	-80.09858	Wood	
1057518	Broward	26.139408	-80.13303	Wood	
1058234	Miami-Dade	25.920105	-80.19576	Wood	
1059981	Miami-Dade	25.862918	-80.20065	Wood	
1061127	Miami-Dade	25.861858	-80.19675	Wood	
1063079	Miami-Dade	25.804911	-80.18956	Wood	2970 BISCAYNE BLVD
1072564	Miami-Dade	25.925043	-80.16182	Wood	
1073001	Miami-Dade	25.870858	-80.24218	Wood	
1073818	Broward	26.01041	-80.13185	Wood	
1073937	Miami-Dade	25.414318	-80.51336	Wood	
1073996	Broward	26.008105	-80.27512	Wood	
1074238	Miami-Dade	25.842798	-80.31014	Wood	
1074240	Miami-Dade	25.843898	-80.31013	Wood	
1074304	Miami-Dade	25.528494	-80.478188	Wood	UNK UNK
1074446	Broward	26.007313	-80.14563	Wood	
1075397	Miami-Dade	25.931412	-80.18354	Wood	
1075405	Miami-Dade	25.935653	-80.18181	Wood	
1075671	Miami-Dade	25.932478	-80.18193	Wood	460 NE 168 TER.
1076336	Miami-Dade	25.635687	-80.3811	Wood	
1077939	Miami-Dade	25.935685	-80.1824	Wood	
1078254	Miami-Dade	25.795139	-80.37312	Wood	
1079645	Miami-Dade	25.849502	-80.3044	Wood	
1079952	Miami-Dade	25.808152	-80.18996	Wood	
1080122	Miami-Dade	25.85502	-80.28609	Wood	
1080513	Miami-Dade	25.864663	-80.22071	Wood	
1083531	Miami-Dade	25.935685	-80.1824	Wood	
1084816	Miami-Dade	25.882089	-80.17164	Wood	
1085643	Broward	26.120972	-80.23252	Concrete	
1090844	Miami-Dade	25.790055	-80.13357	Wood	LINCOLN LANE SOUTH

Final ATT Pole Abandonment List.xlsx

1090859	Miami-Dade	25.790017	-80.13406	Wood	LINCOLN LANE SOUTH
1090865	Miami-Dade	25.789999	-80.13436	Wood	LINCOLN LANE SOUTH
1097606	Miami-Dade	25.869696	-80.238419	Wood	UNK UNK
1097737	Broward	26.151247	-80.25259	Wood	
1098199	Miami-Dade	25.864708	-80.3111	Wood	
1098566	Miami-Dade	25.773275	-80.209389	Wood	UNK UNK
1098778	Miami-Dade	25.915593	-80.16326	Wood	
1098782	Miami-Dade	25.91452	-80.15949	Wood	
1099708	Miami-Dade	25.920263	-80.15848	Wood	
1099949	Miami-Dade	25.889549	-80.291417	Wood	UNK UNK
1104202	Miami-Dade	25.835227	-80.20319	Wood	
1104295	Miami-Dade	25.873578	-80.22334	Wood	
1104559	Miami-Dade	25.76588	-80.26538	Wood	
1105199	Miami-Dade	25.853	-80.30882	Wood	
1106060	Broward	26.137655	-80.22319	Wood	UNK UNK
1106066	Broward	26.137819	-80.22171	Wood	
1106100	Broward	26.147377	-80.22696	Wood	
1106103	Broward	26.147732	-80.22691	Wood	
1106106	Broward	26.148153	-80.22694	Wood	
1108189	Broward	26.139061	-80.24685	Wood	
1108813	Miami-Dade	25.877065	-80.20743	Wood	
1108842	Miami-Dade	25.872008	-80.20923	Wood	
1109235	Miami-Dade	25.820865	-80.32391	Wood	
1112213	Miami-Dade	25.87234	-80.21217	Wood	
1112226	Miami-Dade	25.872293	-80.21313	Wood	
1114446	Broward	26.231284	-80.09889	Wood	2500 E ATLANTIC BLVD
1115864	Miami-Dade	25.714104	-80.314262	Wood	UNK UNK
1116032	Broward	26.061703	-80.173856	Wood	UNK UNK
1116252	Miami-Dade	25.796763	-80.34429	Wood	
1116673	Miami-Dade	25.761995	-80.25957	Wood	
1116675	Miami-Dade	25.761708	-80.25953	Wood	
1117830	Miami-Dade	25.753161	-80.26191	Wood	
1118131	Miami-Dade	25.765835	-80.25926	Wood	
1119537	Miami-Dade	25.813448	-80.31448	Wood	
1119538	Miami-Dade	25.813435	-80.3149	Wood	
1119888	Broward	25.983458	-80.14529	Wood	
1120133	Miami-Dade	25.937415	-80.27128	Wood	
1120422	Miami-Dade	25.834929	-80.29113	Wood	
1121349	Miami-Dade	25.739407	-80.33154	Wood	
1121360	Miami-Dade	25.739425	-80.33724	Wood	
1126732	Broward	26.045958	-80.17064	Wood	
1127587	Miami-Dade	25.840587	-80.22107	Wood	
1127593	Miami-Dade	25.837302	-80.22412	Wood	
1128124	Miami-Dade	25.835722	-80.21883	Wood	
1128190	Miami-Dade	25.786652	-80.23545	Wood	
1128297	Broward	26.023073	-80.16307	Wood	
1129257	Miami-Dade	25.453336	-80.47898	Wood	
1129258	Miami-Dade	25.439373	-80.4769	Wood	
1129656	Miami-Dade	25.839307	-80.2232	Wood	
1132196	Miami-Dade	25.732088	-80.34672	Wood	
1132213	Miami-Dade	25.734157	-80.34875	Wood	
1136137	Miami-Dade	25.936558	-80.29689	Wood	

ATT00590

Final ATT Pole Abandonment List.xlsx

1136150	Miami-Dade	25.936562	-80.29412	Wood	
1136151	Miami-Dade	25.936044	-80.2941	Wood	
1136153	Miami-Dade	25.935632	-80.29409	Wood	
1137181	Broward	26.20701	-80.21622	Wood	6883 SW 16 CT
1138126	Broward	26.224242	-80.20363	Wood	
1139126	Miami-Dade	25.834464	-80.29436	Wood	
1142063	Miami-Dade	25.772404	-80.267712	Wood	UNK UNK
1145861	Miami-Dade	25.823023	-80.23966	Wood	
1147078	Miami-Dade	25.5413	-80.54232	Wood	
1149579	Miami-Dade	25.730304	-80.36114	Wood	
1150522	Broward	26.17665	-80.24843	Concrete	
1150528	Broward	26.168313	-80.2453	Concrete	
1150529	Broward	26.167797	-80.24511	Concrete	
1150913	Broward	26.0122	-80.1834	Wood	
1155270	Broward	26.02954	-80.17856	Wood	
1159753	Miami-Dade	25.852135	-80.30716	Wood	
1160052	Miami-Dade	25.76432	-80.27148	Wood	UNK UNK
1163894	Miami-Dade	25.736703	-80.33932	Wood	
1163911	Broward	26.009507	-80.43196	Wood	
1163912	Broward	26.010207	-80.43202	Wood	
1163913	Broward	26.01289	-80.43216	Wood	
1164854	Broward	26.191925	-80.29245	Wood	
1164884	Broward	26.180694	-80.30176	Wood	
1165035	Miami-Dade	25.909259	-80.17936	Wood	
1165043	Miami-Dade	25.918595	-80.18448	Wood	
1165122	Miami-Dade	25.906551	-80.18191	Wood	
1165134	Miami-Dade	25.907449	-80.1812	Wood	
1165604	Miami-Dade	25.764606	-80.36817	Wood	UNK UNK
1165612	Miami-Dade	25.763453	-80.368249	Wood	UNK UNK
1166001	Miami-Dade	25.91803	-80.18037	Wood	
1166968	Miami-Dade	25.917914	-80.18297	Wood	
1169039	Miami-Dade	25.877931	-80.32394	Wood	6150 W. 20 AVE.
1169118	Broward	26.184172	-80.27311	Wood	SPRINGTREE LAKES DR
1170260	Broward	26.171875	-80.30923	Wood	
1170270	Broward	26.170103	-80.30933	Wood	
1170292	Broward	26.174769	-80.30176	Wood	
1170303	Broward	26.170642	-80.3018	Wood	
1170336	Broward	26.168844	-80.3018	Wood	
1170400	Broward	26.169544	-80.30931	Wood	
1170401	Broward	26.168944	-80.30936	Wood	
1170421	Broward	26.166939	-80.30933	Wood	
1170485	Broward	26.164442	-80.31385	Wood	
1170826	Broward	26.091677	-80.21026	Wood	
1176670	Miami-Dade	25.91862	-80.17312	Wood	
1176727	Miami-Dade	25.913123	-80.17303	Wood	
1199688	Miami-Dade	25.919562	-80.17317	Wood	
1200414	Miami-Dade	25.492178	-80.43689	Wood	
1200441	Miami-Dade	25.491734	-80.43679	Wood	
1202407	Broward	26.073767	-80.22866	Wood	R/O 6110 SW 38 CT
1205334	Miami-Dade	25.914808	-80.17296	Wood	R/O 1330 NE 152 ST
1205349	Miami-Dade	25.914952	-80.17296	Wood	R/O 1330 NE 152 ST
1205352	Miami-Dade	25.914268	-80.17456	Wood	1234 NE 151 ST

Final ATT Pole Abandonment List.xlsx

1205363	Miami-Dade	25.913003	-80.17348	Wood	R/O 1281 NE 149 ST
1205382	Broward	26.17438	-80.14726	Wood	
1205412	Miami-Dade	25.903757	-80.16442	Wood	R/O 1721 NE 138 ST
1205689	Broward	26.166744	-80.1414	Wood	435 E OAKLAND PARK BLVD
1205718	Broward	26.154963	-80.14662	Wood	NW 21 CT
1205722	Broward	26.156223	-80.14625	Wood	2201 N ANDREWS AVE
1205751	Broward	26.15745	-80.14614	Wood	2307 N ANDREWS AVE
1205755	Broward	26.158213	-80.14627	Wood	2416 N ANDREWS AVE
1205762	Broward	26.159284	-80.14628	Wood	2600 N ANDREWS AVE
1205764	Broward	26.159505	-80.14628	Wood	2620 N ANDREWS AVE
1205781	Broward	26.163316	-80.14631	Wood	2900 N ANDREWS AVE
1205803	Broward	26.165991	-80.14637	Wood	3060 N ANDREWS AVE
1206444	Miami-Dade	25.774746	-80.20446	Wood	NW 1 ST
1206812	Miami-Dade	25.700269	-80.16405	Wood	122 HARBOR DR
1212780	Miami-Dade	25.761872	-80.38057	Wood	SW 114 AV
1213251	Miami-Dade	25.849907	-80.19801	Wood	NW MIAMI CT
1218177	Miami-Dade	25.92504	-80.17288	Wood	1360 NE 163 ST.
1234518	Broward	26.06165	-80.21396	Wood	5353 S SR 7
1271484	Miami-Dade	25.788129	-80.19748	Wood	NW 1ST COURT & NW 14TH ST
1271488	Miami-Dade	25.788149	-80.1969	Wood	NW 1ST CT & NW 14TH ST
1279720	Broward	26.057011	-80.14703	Wood	235 NW 6TH AVE
1285969	Broward	26.32044	-80.07895	Wood	1916 NE 7 ST
1291936	Broward	26.204683	-80.28434	Wood	NOB HILL RD & NW 67 ST
1307403	Broward	26.123419	-80.23206	Wood	121 JASMINE CT
1308672	Broward	26.175803	-80.19357	Wood	F/O 3421 NW 40th St
1311237	Broward	26.056149	-80.14454	Wood	205 N FEDERAL HWY
1313138	Miami-Dade	25.92124	-80.16167	Wood	1890 NE 158 ST
1315817	Miami-Dade	25.93267	-80.16542	Wood	1761 NE 170 ST
1315827	Miami-Dade	25.929712	-80.16423	Wood	NE 167 ST
1319422	Miami-Dade	25.439066	-80.4765	Wood	KROME AVE & SW 177 CT
1319476	Miami-Dade	25.931297	-80.1805	Wood	981 NE 169 ST
1319479	Miami-Dade	25.931282	-80.18083	Wood	981 NE 169 ST
1322327	Miami-Dade	25.440417	-80.50148	Wood	SW 192ND AVE & SW 352ND
1322409	Miami-Dade	25.442593	-80.4833	Wood	SW 5TH ST & SW 5TH AVE
1322417	Miami-Dade	25.442612	-80.48112	Wood	SW 5TH ST & SW 3RD AVE
1322435	Miami-Dade	25.442527	-80.4839	Wood	SW 5TH AVE & SW 5TH ST
1322440	Miami-Dade	25.442492	-80.48571	Wood	625 SW 5TH ST
1326135	Miami-Dade	25.729009	-80.37626	Wood	4211 SW 112TH CT
1326140	Miami-Dade	25.728602	-80.37608	Wood	4231 SW 112TH CT
1327107	Miami-Dade	25.93029	-80.16161	Wood	1920 NE 168TH ST
1327518	Miami-Dade	25.450525	-80.43436	Wood	SW 344TH ST
1327533	Miami-Dade	25.450776	-80.44051	Wood	SW 344TH ST
1328472	Miami-Dade	25.824135	-80.20173	Wood	NW 53RD ST
1328498	Miami-Dade	25.829504	-80.19669	Wood	20 NW 59TH ST
1328504	Miami-Dade	25.829036	-80.19004	Wood	280 NE 3RD AVE
1328519	Miami-Dade	25.827241	-80.18999	Wood	NE 56TH ST & NE 3RD AVE
1328524	Miami-Dade	25.825921	-80.18993	Wood	NE 55TH ST & NE 3RD AVE
1328535	Miami-Dade	25.824741	-80.18797	Wood	NE 3RD CT
1328537	Miami-Dade	25.824995	-80.18852	Wood	300 NE 54TH ST
1328539	Miami-Dade	25.82498	-80.18884	Wood	300 NE 54TH ST
1328543	Miami-Dade	25.82497	-80.19015	Wood	NE 54TH ST
1328544	Miami-Dade	25.824951	-80.19055	Wood	NE 54TH ST

ATT00592

Final ATT Pole Abandonment List.xlsx

1328552	Miami-Dade	25.824293	-80.19112	Wood	5301 NE 2ND AVE
1328557	Miami-Dade	25.823344	-80.19103	Wood	5301 NE 2ND AVE
1328565	Miami-Dade	25.826093	-80.19	Wood	NE 55TH ST & NE 3RD AVE
1328571	Miami-Dade	25.829349	-80.1933	Concrete	NE 1ST CT & NE 59TH ST
1328589	Miami-Dade	25.825576	-80.20201	Wood	279 NW 3RD AVE
1333718	Miami-Dade	25.83987	-80.20467	Wood	NW 71ST ST
1333722	Miami-Dade	25.839887	-80.2037	Concrete	NW 71ST ST
1333730	Miami-Dade	25.839914	-80.20225	Wood	NW 71ST ST
1333901	Broward	26.12142	-80.30648	Concrete	BROWARD BLVD
1337273	Miami-Dade	25.725271	-80.153519	Wood	4000 CRONDON BLVD
1341409	Miami-Dade	25.735732	-80.37566	Wood	SW 112 AVE & SW 36 ST
1341443	Miami-Dade	25.728736	-80.38242	Wood	4211 SW 117 AVE
1341447	Miami-Dade	25.728886	-80.38245	Wood	4201 SW 117 AVE
1341476	Miami-Dade	25.731732	-80.38155	Wood	11500 SW 40 ST
1341479	Miami-Dade	25.731741	-80.38121	Wood	11470 SW 40 ST
1341486	Miami-Dade	25.731705	-80.37972	Wood	11410 SW 40 ST
1341488	Miami-Dade	25.731687	-80.37922	Wood	11350 SW 40 ST
1341615	Miami-Dade	25.731659	-80.3784	Wood	11310 SW 40 ST
1341618	Miami-Dade	25.73164	-80.37767	Wood	11280 SW 40 ST
1341619	Miami-Dade	25.731649	-80.37748	Wood	11270 SW 40 ST
1341632	Miami-Dade	25.731337	-80.37606	Wood	4030 SW 112 CT
1341644	Miami-Dade	25.730355	-80.37602	Wood	4121 SW 112 CT
1341668	Miami-Dade	25.728171	-80.38256	Wood	4231 SW 117 AVE
1343608	Broward	26.18115	-80.2508	Wood	4500 UNIVERSITY DR
1353818	Miami-Dade	25.695012	-80.26868	Wood	751 CORONADO AV
1354203	Miami-Dade	25.511532	-80.46082	Wood	27440 SW 166 AVE
1354208	Miami-Dade	25.511532	-80.46082	Wood	27440 SW 166 AVE
1354227	Miami-Dade	25.494687	-80.43487	Wood	SW HARDING DR
1354954	Broward	26.082177	-80.35645	Wood	15416 SW 31 ST
1356691	Miami-Dade	25.742232	-80.36252	Wood	2905 SW 103 PL
1360272	Miami-Dade	25.93493	-80.18049	Wood	17325 NE 10TH AVE
1366673	Miami-Dade	25.695992	-80.30528	Wood	SW 69 AVE / SW 80 ST
1366875	Miami-Dade	25.49341	-80.43579	Wood	29440 SW IDAHO RD
1366878	Miami-Dade	25.4958	-80.43589	Wood	29175 SW 152 AVE
1370803	Broward	26.006013	-80.34692	Wood	SW 149TH AVE & 3RD ST
1370806	Broward	26.006068	-80.3464	Wood	SW 149TH AVE & 3RD ST
1373546	Miami-Dade	25.91381	-80.16589	Wood	1675 NE 150 ST
1373578	Miami-Dade	25.908427	-80.16556	Wood	1691 NE 144 ST
1375350	Miami-Dade	25.923902	-80.16603	Wood	1690 NE 161 ST
1375355	Miami-Dade	25.936923	-80.16658	Wood	1695 NE 175TH AVE
1393635	Miami-Dade	25.790782	-80.35279	Wood	1805 NW 97 AVE
1393642	Miami-Dade	25.791945	-80.35283	Wood	1903 NW 97 AV
1393655	Miami-Dade	25.794945	-80.35291	Wood	2315 NW 97 AVE
1397490	Broward	26.239085	-80.10069	Wood	2300 NE 8 ST
1400018	Broward	26.121916	-80.19656	Wood	3610 NW 1ST CT
1400047	Broward	26.122641	-80.19963	Wood	NW 38TH WAY
1400054	Broward	26.123116	-80.20016	Wood	NW 38TH WAY
1400060	Broward	26.123636	-80.20118	Wood	NW 3RD ST
1400061	Broward	26.123706	-80.20157	Wood	NW 3RD ST
1402881	Broward	25.993662	-80.33867	Wood	PEMBROKE RD & SW 145 AVE
1402899	Broward	25.993283	-80.33458	Wood	PEMBROKE RD & 145 AVE
1403184	Miami-Dade	25.825965	-80.34595	Wood	9200 NW 58TH ST

ATT00593

Final ATT Pole Abandonment List.xlsx

1403191	Miami-Dade	25.825607	-80.34593	Wood	9200 NW 58TH ST
1409297	Miami-Dade	25.813846	-80.25657	Wood	4401 NW 37TH AVE
1409299	Miami-Dade	25.814081	-80.25658	Wood	4401 NW 37TH AVE
1409303	Miami-Dade	25.814246	-80.25658	Wood	4401 NW 37TH AVE
1417725	Miami-Dade	25.743918	-80.35965	Wood	2701 SW 102 AV
1433057	Broward	26.072225	-80.22834	Wood	3960 SW 61 AV
1438940	Broward	26.266457	-80.0977	Concrete	1911 NE 28TH CT
1440138	Miami-Dade	25.773862	-80.22662	Wood	1890 NW FLAGLER TER.
1440458	Broward	26.084308	-80.14052	Wood	SW 1ST TER
1443359	Miami-Dade	25.620885	-80.49554	Wood	SW 154 ST.
1444926	Miami-Dade	25.566403	-80.35406	Wood	10098 SW 216 ST.
1444929	Miami-Dade	25.566392	-80.35306	Wood	9960 SW 216 ST.
1449220	Miami-Dade	25.97014	-80.18181	Wood	1031 NE 211 ST.
1452684	Miami-Dade	25.448383	-80.49348	Wood	REDLAND RD
1452687	Miami-Dade	25.448211	-80.49346	Wood	REDLAND RD
1459196	Miami-Dade	25.920505	-80.16103	Wood	1940 N.E. 157 TER.
1459357	Miami-Dade	25.665795	-80.4842	Wood	10580 SW 106 ST
1461025	Miami-Dade	25.750152	-80.40187	Wood	12761 SW 20 ST
1463049	Miami-Dade	25.49257	-80.4291	Wood	14711 SW 296TH ST
1463118	Miami-Dade	25.49105	-80.4287	Wood	29710 SW 147TH AVE
1463156	Miami-Dade	25.4872	-80.4286	Wood	30111 SW 147TH AVE
1463160	Miami-Dade	25.48663	-80.4286	Wood	SW 147TH AVE
1463172	Miami-Dade	25.48648	-80.4289	Wood	14700 SW 302ND ST
1463191	Miami-Dade	25.49257	-80.4302	Wood	14711 SW 296TH ST
1463195	Miami-Dade	25.49256	-80.4307	Wood	14811 SW 296TH ST
1463242	Miami-Dade	25.49253	-80.435	Wood	15001 SW 296TH ST
1464781	Miami-Dade	25.496478	-80.42836	Wood	29101 SW 147TH AVE
1464800	Miami-Dade	25.495467	-80.42958	Wood	14740 SW LEISURE DR
1464837	Miami-Dade	25.494702	-80.42933	Wood	14730 SW 293RD ST
1464840	Miami-Dade	25.494698	-80.42916	Wood	14720 SW 293RD ST
1464859	Miami-Dade	25.492779	-80.42909	Wood	14730 SW LINCOLN ST
1464861	Miami-Dade	25.49265	-80.42908	Wood	14730 SW LINCOLN ST
1464863	Miami-Dade	25.499626	-80.42849	Wood	28741 SW 147TH ST
1464948	Miami-Dade	25.503197	-80.42985	Wood	14740 SW 284TH ST
1466326	Broward	26.124111	-80.14288	Concrete	NW 2ND ST
1468583	Miami-Dade	25.502465	-80.39082	Concrete	SAINT NAZAIRE BLVD NORTH
1470122	Miami-Dade	25.521504	-80.44934	Wood	SW 264TH ST
1471451	Broward	26.275587	-80.09537	Concrete	2091 E. SAMPLE RD.
1472348	Broward	26.320702	-80.09174	Wood	NE 2ND ST
1475591	Miami-Dade	25.795406	-80.23106	Wood	NW 21 ST
1475886	Miami-Dade	25.521163	-80.42519	Wood	26402 S DIXIE HW
1476256	Broward	26.202216	-80.18694	Wood	3000 W CYPRESS CREEK RD
1476305	Broward	26.202334	-80.18357	Wood	CYPRESS CREEK RD
1476309	Broward	26.20235	-80.18273	Wood	2790 NW 62 ST
1476313	Broward	26.20237	-80.1818	Wood	2700 NW 62 ST
1476327	Broward	26.204661	-80.18107	Wood	2735 NW 63RD CT
1476332	Broward	26.202886	-80.18098	Wood	2727 NW 62 ST
1476354	Broward	26.203459	-80.18487	Wood	2901 NW 62 ST
1476359	Broward	26.201752	-80.18483	Wood	2900 W CYPRESS CREEK RD
1478750	Miami-Dade	25.450827	-80.49354	Wood	NW REDLAND RD
1478751	Miami-Dade	25.451172	-80.49354	Wood	NW REDLAND RD
1478810	Miami-Dade	25.455203	-80.49357	Wood	NW REDLAND RD

ATT00594

Final ATT Pole Abandonment List.xlsx

1479706	Miami-Dade	25.954115	-80.28208	Wood	NW 199TH ST
1483180	Miami-Dade	25.855741	-80.29731	Wood	3730 W 7TH CT
1485869	Broward	26.165068	-80.22295	Concrete	W Oakland Oark Blvd.
1485890	Broward	26.16503	-80.22535	Concrete	W Oakland Oark Blvd.
1485911	Broward	26.165	-80.23341	Concrete	W Oakland Oark Blvd.
1485914	Broward	26.165025	-80.23479	Concrete	6399 W Oakland Oark Blvd.
1493273	Miami-Dade	25.915527	-80.333	Concrete	NW 87th AVE
1493276	Miami-Dade	25.896145	-80.33611	Wood	NW 87th AVE
1493282	Miami-Dade	25.895668	-80.33727	Wood	W. 26th CT
1493285	Miami-Dade	25.895272	-80.33724	Wood	W. 26th CT.
1493389	Miami-Dade	25.89614	-80.33791	Wood	W. 81st ST.
1503672	Broward	26.223909	-80.27011	Wood	8720 NW 79TH ST
1507074	Miami-Dade	25.92188	-80.18041	Wood	991 R/O N.E. 159 ST.
1507075	Miami-Dade	25.921767	-80.18339	Wood	829 R/O N.E. 159 ST.
1508371	Broward	26.044435	-80.42882	Wood	1 Pole N of location 129
1508372	Broward	26.045017	-80.42882	Wood	1 Pole N of location 130
1508387	Broward	26.044015	-80.42276	Concrete	1 Pole E. of location 145
1508428	Broward	26.043958	-80.41261	Concrete	1 Pole E. of location 177
1508444	Broward	26.043957	-80.40645	Concrete	1 Pole E. of loc. 189
1508666	Miami-Dade	25.492502	-80.43904	Wood	15315 R/O SW 296 ST
1508760	Miami-Dade	25.796768	-80.36976	Wood	10730 NW 25 ST.
1508781	Miami-Dade	25.79993	-80.35829	Wood	9970 NW 28 TER.
1510065	Broward	26.056589	-80.14453	Wood	216 NW 1ST AVE
1510066	Broward	26.05684	-80.14453	Wood	218 NW 1ST AVE
1510071	Broward	26.057577	-80.14455	Wood	NW 1 AVE
1519063	Miami-Dade	25.569883	-80.35307	Wood	9930 SW 212 ST.
1519071	Miami-Dade	25.568495	-80.35676	Wood	21360 SW 102 AVE.
1521097	Miami-Dade	25.509753	-80.46303	Wood	16800 SW 276 ST.
1521099	Miami-Dade	25.509663	-80.4638	Wood	16861 SW 277 ST.
1521101	Miami-Dade	25.496828	-80.44302	Wood	27531 C/O ALABAMA RD & LEISURE
1521105	Miami-Dade	25.492523	-80.43775	Wood	15251 SW 296 ST.
1521107	Miami-Dade	25.496133	-80.44253	Wood	15475 SW HARRISON DR.
1524563	Broward	26.141702	-80.17446	Wood	1241 NW 24 AV
1524567	Broward	26.141293	-80.17448	Wood	1229 NW 24 AV
1524607	Broward	26.136182	-80.17477	Wood	NW 9 PL
1524644	Miami-Dade	25.709674	-80.28454	Wood	5955 PONCE DE LEON BLVD
1524718	Miami-Dade	25.705759	-80.29207	Wood	7000 SW 61ST AVE
1524721	Miami-Dade	25.706222	-80.29205	Wood	SW 70TH ST & SW 61ST AVE
1524737	Miami-Dade	25.705128	-80.29282	Wood	7051 SW 62ND AVE
1525244	Miami-Dade	25.629125	-80.3418	Wood	SW 92 AV
1527137	Miami-Dade	25.788158	-80.32338	Wood	NW 15TH ST AND NW 79TH AV
1527158	Miami-Dade	25.784906	-80.32273	Wood	1300 NW 78TH AVE
1527159	Miami-Dade	25.784446	-80.32272	Wood	1300 NW 78TH AVE
1527160	Miami-Dade	25.784161	-80.32271	Wood	7855 NW 12TH ST
1527619	Miami-Dade	25.854605	-80.30253	Wood	1000 W 37TH ST
1527702	Miami-Dade	25.853013	-80.3089	Wood	1310 R/O W 35TH ST
1527722	Miami-Dade	25.85484	-80.31084	Wood	1410 R/O W 37TH ST
1529040	Broward	26.05257	-80.14642	Wood	2 PLS N/O DANIA BEACH ON
1529048	Broward	26.050372	-80.14766	Wood	I/O SW 5 AVE & SW 1 ST
1529055	Broward	26.05033	-80.14921	Wood	609 F/O SW 1 ST
1529080	Broward	26.053902	-80.15114	Wood	I/O NW 11 AVE & NW 1 ST S
1529091	Broward	26.053832	-80.15435	Wood	I/O NW 14 WAY & NW 1 ST

ATT00595

Final ATT Pole Abandonment List.xlsx

1529098	Broward	26.053758	-80.15575	Wood	SE CORNER OF N BRYAN RD-N
1529895	Miami-Dade	25.438678	-80.50157	Wood	SW 192ND AVE & SW 354TH S
1529898	Miami-Dade	25.43804	-80.5016	Wood	SW 192ND AVE
1530522	Miami-Dade	25.672918	-80.28854	Wood	5865 SW 107 ST.
1530523	Miami-Dade	25.672867	-80.28722	Wood	5825 SW 107 ST.
1530751	Miami-Dade	25.493842	-80.43585	Wood	29353 R/O SW 152 AVE.
1531631	Miami-Dade	25.880025	-80.35557	Wood	Hialeah-Hia Gardens Blvd
1531632	Miami-Dade	25.880588	-80.35547	Wood	Hialeah-Hia Gardens Blvd
1531634	Miami-Dade	25.880588	-80.35547	Wood	Hialeah-Hia Gardens Blvd
1531641	Broward	26.237992	-80.10071	Wood	608 R\O NE 23 AV
1531981	Miami-Dade	25.827005	-80.1977	Wood	5554 NW MIAMI CT.
1534424	Broward	26.145588	-80.29352	Concrete	
1534445	Broward	26.152983	-80.28251	Wood	SUNSET STRIP & NOB HILL R
1534449	Broward	26.153093	-80.28287	Wood	9951 SUNSET STRIP
1534462	Broward	26.154173	-80.28293	Wood	9951 SUNSET STRIP
1534622	Broward	26.162812	-80.2826	Wood	
1535802	Broward	25.959698	-80.31392	Wood	12400 SOMERSET BLVD
1539702	Broward	26.248108	-80.09655	Wood	2501 NE 8 CT
1539777	Broward	26.228323	-80.09844	Wood	2540 SE 3 ST
1541254	Broward	26.044815	-80.33769	Wood	W PALOMINO DR & HANCOCK R
1541812	Broward	26.077563	-80.25212	Concrete	3700 S UNIVERSITY DR
1541832	Broward	26.254464	-80.08514	Wood	1802 BAY DR
1545108	Broward	26.256728	-80.09742	Wood	2600 NE 22 ST
1545109	Broward	26.254255	-80.09571	Wood	2662 NE 18 ST
1552654	Miami-Dade	25.877101	-80.32783	Wood	W 60TH ST & W 22ND CT
1552655	Miami-Dade	25.877099	-80.32858	Wood	W 60TH ST & W 22ND CT
1552661	Miami-Dade	25.877086	-80.32927	Wood	W 60TH ST & W 22ND LN
1552663	Miami-Dade	25.877084	-80.32934	Wood	W 60TH ST & W 22ND LN
1552710	Miami-Dade	25.873426	-80.33101	Wood	W 56ND ST & 82ND ST
1552734	Miami-Dade	25.877921	-80.33147	Wood	W 60TH ST & 82ND ST
1552767	Miami-Dade	25.877133	-80.3355	Wood	W 60TH ST & W 24TH PL
1552785	Miami-Dade	25.877099	-80.33773	Wood	W 60TH ST & W 27TH CT
1552795	Miami-Dade	25.877087	-80.33871	Wood	W 60TH ST & W 27TH CT
1552802	Miami-Dade	25.874675	-80.33899	Wood	W 87TH AVE & NW 112TH ST
1552818	Miami-Dade	25.878009	-80.33919	Wood	W 60TH ST & 87TH AVE
1552825	Miami-Dade	25.879544	-80.33929	Wood	W 60TH ST & 87TH AVE
1556767	Broward	26.095023	-80.28185	Wood	NOB HILL RD
1557742	Broward	26.189022	-80.11293	Wood	NE 24 TER
1557747	Broward	26.189025	-80.11239	Wood	2430 NE COMM BLVD
1557761	Broward	26.189168	-80.11001	Wood	2615 NE 49 ST
1557769	Broward	26.189142	-80.10935	Wood	2710 NE COMMERCIAL BLVD
1557779	Broward	26.189188	-80.108	Wood	2902 E COMMERCIAL BLVD
1564935	Broward	26.062732	-80.17665	Wood	GRIFFIN RD AND SW 27TH A
1564940	Broward	26.062892	-80.17669	Wood	GRIFFIN RD AND SW 27TH A
1564969	Broward	26.064297	-80.17665	Concrete	GRIFFIN RD AND SW 27TH A
1565028	Broward	26.06553	-80.17668	Wood	GRIFFIN RD AND SW 27TH AV
1568807	Miami-Dade	25.714833	-80.3741	Wood	11170 R/O SW 56 ST.
1568810	Miami-Dade	25.713393	-80.37261	Wood	10991 R/O SW 58 TER.
1568813	Miami-Dade	25.71343	-80.37247	Wood	10970 R/O SW 57 TER.
1568825	Miami-Dade	25.714797	-80.37268	Wood	10971 R/O SW 57 ST.
1577535	Miami-Dade	25.837993	-80.27002	Wood	1776 R/O E. 6 AVE.
1577537	Miami-Dade	25.835217	-80.27434	Wood	,370 R/O E. 14 ST.

Final ATT Pole Abandonment List.xlsx

1579519	Miami-Dade	25.83384	-80.28713	Wood	275 R/O W. 13 ST.
1579522	Miami-Dade	25.83656	-80.28635	Wood	218 R/O W. 17 ST.
1579530	Miami-Dade	25.834768	-80.28709	Wood	265 R/O W. 14 ST.
1579532	Miami-Dade	25.831823	-80.28862	Wood	345 W. 11 ST.
1579540	Miami-Dade	25.83837	-80.28729	Wood	265 R/O W. 18 ST.
1579547	Miami-Dade	25.843253	-80.2856	Wood	170 R/O W. 24 ST.
1579553	Miami-Dade	25.837518	-80.28632	Wood	1780 R/O W. 2 AVE.
1586797	Broward	26.151035	-80.25919	Wood	2080 R/O NW 83 AV
1589121	Miami-Dade	25.874037	-80.1777	Wood	1035 NE 108 ST.
1592989	Miami-Dade	25.707015	-80.36496	Wood	6520 SW 105 CT.
1595265	Broward	26.199692	-80.24703	Concrete	6009 NW 71ST AVE
1595298	Broward	26.208025	-80.25759	Concrete	LAGOS DE CAMPO BLVD
1595380	Broward	26.200005	-80.26341	Concrete	8411 NW 59TH PL
1599746	Broward	26.061895	-80.34623	Wood	GRIFFIN RD & SW 148TH AVE
1599747	Broward	26.061335	-80.3462	Wood	GRIFFIN RD & SW 148TH AVE
1599748	Broward	26.06084	-80.34616	Wood	GRIFFIN RD & SW 148TH AVE
1599750	Broward	26.05987	-80.34615	Wood	GRIFFIN RD & SW 148TH AVE
1599752	Broward	26.0588	-80.34611	Wood	GRIFFIN RD & SW 148TH AVE
1599755	Broward	26.058768	-80.3475	Wood	PALOMINO DR & SW 148TH AV
1599758	Broward	26.058265	-80.34609	Wood	PALOMINO DR & SW 148TH AV
1599768	Broward	26.054087	-80.34593	Wood	N SAXON CIR & SW 148TH AV
1599772	Broward	26.05211	-80.34588	Wood	S SAXON CIR & SW 148TH AV
1599785	Broward	26.04798	-80.34577	Wood	E WATERFORD DR & SW 148TH
1599792	Broward	26.045267	-80.34567	Wood	E WATERFORD DR & SW 148TH
1599793	Broward	26.04471	-80.34568	Wood	E WATERFORD DR & SW 148TH
1599797	Broward	26.062732	-80.34482	Concrete	GRIFFIN RD & SW 148TH AVE
1602473	Miami-Dade	25.837958	-80.27175	Wood	5 AVE. E. 18 ST.
1602517	Miami-Dade	25.837062	-80.2718	Wood	1645 E. 5 AVE.
1603712	Miami-Dade	25.782297	-80.36775	Wood	NW 107th Ave
1603745	Miami-Dade	25.786257	-80.40568	Wood	4th pole E of Int of NW
1611109	Broward	26.150835	-80.26066	Wood	8390 R/O NW 21 CT
1620654	Miami-Dade	25.819045	-80.29743	Wood	C/O PAYNE DR & LENAPE DR
1622987	Miami-Dade	25.71411	-80.35534	Wood	9957 SW 58 ST.
1625229	Broward	26.079145	-80.17297	Wood	Southwest 24th Avenue
1625261	Broward	26.069825	-80.17113	Wood	SW 42ND ST
1625262	Broward	26.069833	-80.17084	Wood	Southwest 42nd Street
1625829	Miami-Dade	25.881446	-80.34387	Wood	NW 119TH ST NW 89TH AVE
1625937	Broward	26.063647	-80.18238	Concrete	Southwest 30th Avenue
1625943	Broward	26.065258	-80.18239	Concrete	Southwest 30th Avenue
1626153	Miami-Dade	25.890346	-80.35583	Wood	West 36th Ave
1626157	Miami-Dade	25.891326	-80.35589	Wood	West 76th St
1626225	Miami-Dade	25.885321	-80.3483	Wood	West 32nd Ave
1626227	Miami-Dade	25.885546	-80.34832	Wood	West 32nd Ave
1626900	Broward	26.166648	-80.24939	Wood	W Oakland Park Blvd
1626901	Broward	26.166568	-80.24905	Wood	W Oakland Park Blvd
1626903	Broward	26.166518	-80.24864	Wood	W Oakland Park Blvd
1628154	Miami-Dade	25.890147	-80.19709	Wood	NE MIAMI PL
1628157	Miami-Dade	25.89017	-80.19628	Wood	NE 1st AVE
1628198	Miami-Dade	25.88451	-80.19631	Wood	NE 119 ST
1628213	Miami-Dade	25.884103	-80.19284	Wood	NE 118 TERR
1633838	Miami-Dade	25.6567	-80.40663	Concrete	SW 120th Street.
1639188	Miami-Dade	25.521452	-80.43745	Wood	15200 SW 264TH ST

ATT00597

Final ATT Pole Abandonment List.xlsx

1639431	Miami-Dade	25.520045	-80.44527	Wood	26500 SW 157TH AVE
1639439	Miami-Dade	25.519616	-80.44525	Wood	26500 SW 157TH AVE
1639603	Miami-Dade	25.514918	-80.44504	Wood	27115 SW 157TH AVE
1641876	Miami-Dade	25.897032	-80.33031	Wood	West 84th Street
1641886	Miami-Dade	25.897393	-80.33181	Wood	West 84th Street
1641954	Miami-Dade	25.89145	-80.3275	Wood	West 76th Street
1644658	Broward	26.175943	-80.1333	Wood	1045 NE 39 Drive/ North Dixie
1644669	Broward	26.179788	-80.13589	Wood	798 NE 43rd Street
1644695	Broward	26.183315	-80.13236	Wood	1111 NE 45th Street
1644724	Broward	26.181043	-80.13423	Wood	4378 North Dixie Hwy.
1644745	Broward	26.181192	-80.13482	Wood	890 NE 44th Street
1644752	Broward	26.183322	-80.13484	Wood	4501 North Dixie Hwy
1644838	Broward	26.200697	-80.13913	Wood	570 NE 59th Court
1644935	Broward	26.197851	-80.14288	Wood	300 NE 57th Court
1645115	Broward	26.063142	-80.32282	Concrete	GRIFFIN RD & SW 133RD AVE
1647133	Miami-Dade	25.876433	-80.16668	Wood	1558 R/O NE 110 ST.
1647352	Broward	26.184743	-80.13491	Wood	4701 North Dixie Hwy.
1647353	Broward	26.184748	-80.13462	Wood	4660 North Dixie Hwy.
1647365	Broward	26.187553	-80.13436	Wood	4891 North Dixie Hwy.
1655163	Miami-Dade	25.782297	-80.36775	Wood	NW 107th Ave
1657845	Broward	26.063153	-80.31273	Wood	GRFFIN RD & SW 124TH AVE
1658033	Broward	26.063638	-80.29654	Wood	GRIFIN RD & SW 118TH AVE
1662309	Miami-Dade	25.433459	-80.48041	Wood	SW 360 ST
1662398	Miami-Dade	25.433126	-80.4935	Wood	SW 187 AVE & SW 360 ST
1662400	Miami-Dade	25.433253	-80.49348	Wood	SW 187 AVE & SW 360 ST
1662545	Miami-Dade	25.433145	-80.5011	Wood	SW 190 AVE & SW 360 ST
1667155	Miami-Dade	25.879842	-80.35574	Wood	Hialeah Gardens Blvd and
1667166	Miami-Dade	25.880025	-80.35557	Wood	Hia Gardens Blvd
1668013	Miami-Dade	25.558389	-80.42919	Wood	22405 SW 147TH AVE
1669077	Miami-Dade	25.824348	-80.33015	Wood	NW 56TH ST
1669082	Miami-Dade	25.824352	-80.3292	Wood	NW 56TH ST
1669089	Miami-Dade	25.824343	-80.3285	Wood	NW 56TH ST
1672599	Miami-Dade	25.645615	-80.411	Concrete	13370 SW 131 ST
1672619	Miami-Dade	25.648363	-80.40838	Concrete	SW 128ST & SW 132CT
1674124	Miami-Dade	25.898805	-80.20721	Wood	13525 NW 5 AV
1676757	Miami-Dade	25.884062	-80.33558	Wood	2600 W 68 ST
1676808	Miami-Dade	25.88194	-80.33167	Wood	6500 W 24 AVE
1682107	Miami-Dade	25.835952	-80.23302	Wood	NW 22TH AVE & NW 68TH ST
1686414	Broward	26.050982	-80.26922	Wood	8970 SW 53RD ST
1686429	Broward	26.049667	-80.26918	Wood	8970 SW 53RD ST
1686797	Miami-Dade	25.829112	-80.33398	Wood	NW 84TH AVE
1687146	Miami-Dade	25.825787	-80.33386	Wood	NW 84TH AVE
1687192	Miami-Dade	25.825438	-80.33387	Wood	NW 84TH AVE
1687195	Miami-Dade	25.824875	-80.33385	Wood	NW 84TH AVE
1687205	Miami-Dade	25.824352	-80.3336	Wood	NW 56TH ST
1687223	Miami-Dade	25.824355	-80.33336	Wood	NW 56TH ST
1687227	Miami-Dade	25.824357	-80.33277	Wood	NW 56TH ST
1687231	Miami-Dade	25.824365	-80.33246	Wood	NW 56TH ST
1687839	Broward	26.120925	-80.29818	Wood	BROW BLVD/OLD HIATUS RD
1688003	Broward	26.121397	-80.30773	Concrete	11801 W. BROWARD BLVD
1688944	Broward	25.971507	-80.33751	Wood	14301 SW 41ST ST
1688968	Broward	25.97151	-80.33348	Wood	14201 SW 41ST ST

ATT00598

Final ATT Pole Abandonment List.xlsx

1688969	Broward	25.971587	-80.33285	Wood	4081 SW 141ST AVE
1689891	Broward	26.131488	-80.32993	Wood	NW 8TH ST AND NW 136TH AV
1689994	Broward	26.131353	-80.32943	Wood	NW 8TH ST AND NW 136TH AV
1692081	Broward	26.165068	-80.22295	Concrete	Rock Island Rd/W Oakland
1695422	Broward	26.035892	-80.40589	Wood	6503-6647 SW 196TH AVE
1695424	Broward	26.035855	-80.40502	Wood	6503-6647 SW 196TH AVE
1695489	Broward	26.035818	-80.39555	Wood	6701-6751 SW 185TH WAY
1699329	Broward	25.981328	-80.16164	Wood	916 SW 3RD ST
1704435	Miami-Dade	25.896587	-80.3363	Wood	8130 Northwest 26th Avenue
1704436	Miami-Dade	25.896237	-80.33631	Wood	8130 Northwest 26th Avenue
1704471	Miami-Dade	25.893433	-80.33497	Wood	2501-2599 West 78th Street
1704544	Miami-Dade	25.891441	-80.34188	Wood	2884-2898 West 76th Street
1704899	Miami-Dade	25.891502	-80.33	Wood	2300-2310 West 76th Street
1707368	Miami-Dade	25.824781	-80.33789	Wood	NW 87TH AVE
1707369	Miami-Dade	25.824182	-80.33787	Wood	NW 87TH AVE
1707372	Miami-Dade	25.823579	-80.33786	Wood	NW 87TH AVE
1707373	Miami-Dade	25.822992	-80.33783	Wood	NW 87TH AVE
1707374	Miami-Dade	25.822848	-80.33781	Wood	NW 87TH AVE
1707375	Miami-Dade	25.822453	-80.33783	Wood	NW 87TH AVE
1707379	Miami-Dade	25.821359	-80.3378	Wood	NW 87TH AVE
1707388	Miami-Dade	25.819156	-80.33774	Wood	NW 87TH AVE
1707390	Miami-Dade	25.818998	-80.33772	Wood	NW 87TH AVE
1707393	Miami-Dade	25.818868	-80.33773	Wood	NW 87TH AVE
1707457	Miami-Dade	25.826083	-80.34994	Wood	NW 58TH ST
1717220	Broward	26.024035	-80.14129	Wood	N. 17th Ave.
1719108	Miami-Dade	25.903268	-80.20783	Wood	14035 NW 5 CT
1720403	Broward	26.123383	-80.33303	Concrete	NW 136 AVE & NW 2 ST
1721211	Broward	26.059598	-80.28813	Wood	GRIFFIN RD & SW 106TH AVE
1721325	Miami-Dade	25.560262	-80.42939	Wood	22150 SW 147 AVE.
1721377	Miami-Dade	25.448385	-80.49061	Wood	NW 8 CT & W PALM TER
1721386	Miami-Dade	25.440698	-80.4845	Wood	566 SW 7 ST.
1724873	Miami-Dade	25.957505	-80.19677	Concrete	NE 199TH ST
1724878	Miami-Dade	25.957488	-80.19715	Concrete	NE 199TH ST
1724915	Miami-Dade	25.958042	-80.19753	Wood	19910 NE 2ND CT
1724919	Miami-Dade	25.958263	-80.19753	Wood	19920 NE 2ND CT
1728362	Broward	26.082192	-80.13849	Wood	3340 SE 6 AV
1730015	Broward	25.962608	-80.31142	Concrete	BOARDWALK
1730034	Broward	25.961449	-80.31138	Concrete	SOMERSET BLVD
1730049	Broward	25.957223	-80.31112	Concrete	FLAMINGO RD
1736968	Miami-Dade	25.555182	-80.39061	Wood	123 AVE. SW 228 ST.
1739908	Broward	26.016583	-80.14515	Wood	N. 19th Ave.
1739925	Broward	26.016548	-80.14777	Wood	N. 20th Ave.
1739931	Broward	26.015685	-80.14514	Wood	N. 19th Ave.
1739965	Broward	26.013917	-80.14295	Wood	N. Federal Hwy
1739966	Broward	26.013918	-80.14259	Wood	N. Federal Hwy
1739969	Broward	26.013935	-80.14179	Wood	N. Federal Hwy
1740605	Miami-Dade	25.71399	-80.35782	Wood	10100 SW 58 ST
1742042	Miami-Dade	25.510738	-80.45341	Wood	162 AVE. SW 275 ST
1748123	Broward	26.018428	-80.11722	Concrete	A/F 336 MICHIGAN ST (NORTH SIDE)
1748161	Broward	26.021317	-80.11692	Concrete	1418 N OCEAN DR (north side of
1748176	Broward	26.023678	-80.11667	Concrete	1900 N OCEAN DR (north side of
1748192	Broward	26.026278	-80.11634	Concrete	2308 N OCEAN DR

Final ATT Pole Abandonment List.xlsx

1748893	Miami-Dade	25.950726	-80.29422	Concrete	NW 57 AVE
1751178	Miami-Dade	25.432215	-80.50161	Wood	SW 192ND AVE
1751362	Miami-Dade	25.418576	-80.5011	Wood	SW 192ND AVE
1751380	Miami-Dade	25.418786	-80.50326	Wood	SW 376TH ST
1751389	Miami-Dade	25.418799	-80.50401	Wood	SW 376TH ST
1765758	Broward	26.217157	-80.09191	Wood	1390 A1A
1766836	Broward	26.311343	-80.14785	Wood	3270 SW 4TH ST
1766955	Broward	26.318158	-80.12977	Wood	1877 W HILLSBORO BLVD
1768094	Broward	25.986929	-80.16116	Wood	A/F 117 NW 9TH TER
1768105	Broward	25.986917	-80.16165	Wood	NE C/O 1020 NW 1ST CT
1768141	Broward	25.983966	-80.1627	Wood	A/F 15 SW 10TH TER
1768154	Broward	25.982853	-80.16253	Wood	201 SW 10TH TER
1768157	Broward	25.982875	-80.16288	Wood	1037 SW 2ND ST
1768159	Broward	25.982859	-80.16324	Wood	1049 SW 2ND ST
1768162	Broward	25.982848	-80.16361	Wood	1059 SW 2ND ST
1768166	Broward	25.982836	-80.16397	Wood	1071 SW 2ND ST
1768168	Broward	25.982823	-80.16434	Wood	F/O 171 SW 11TH AVE
1768177	Broward	25.982837	-80.16456	Wood	SW 11TH AVE & SW 2ND ST
1768183	Broward	25.982515	-80.16455	Wood	217 SW 11TH AVE
1768186	Broward	25.98218	-80.16453	Wood	231 SW 11TH AVE
1768189	Broward	25.981832	-80.16453	Wood	251 SW 11TH AVE
1768191	Broward	25.981526	-80.16452	Wood	261 SW 11TH AVE
1768198	Broward	25.98099	-80.16483	Wood	312 SW 11TH AVE
1768221	Broward	25.985531	-80.16433	Wood	101 ANSIN BLVD
1768224	Broward	25.986176	-80.16436	Wood	NW 1ST CT ALONG ANSIN BLV
1768227	Broward	25.986549	-80.16438	Wood	ANSIN BLVD & NW 1ST CT
1768228	Broward	25.986957	-80.16438	Wood	NW 1ST CT ALONG ANSIN BLV
1768231	Broward	25.987367	-80.16439	Wood	NW 3RD ST ALONG ANSIN BLV
1768236	Broward	25.987773	-80.16441	Wood	ANSIN BLVD & NW 3RD ST
1768240	Broward	25.988186	-80.16442	Wood	313 ANSIN BLVD
1768244	Broward	25.988698	-80.16445	Wood	361 ANSIN BLVD
1768246	Broward	25.988973	-80.16445	Wood	361 ANSIN BLVD
1768276	Broward	25.98964	-80.16458	Wood	A/F 400 C ANSIN BLVD
1768278	Broward	25.989635	-80.1647	Wood	A/F 400 B ANSIN BLVD
1768281	Broward	25.989616	-80.16526	Wood	A/F 400 A ANSIN BLVD
1768284	Broward	25.989655	-80.16531	Wood	A/F 400 A ANSIN BLVD
1768287	Broward	25.989959	-80.16521	Wood	W/O 400 A ANSIN BLVD
1768297	Broward	25.990836	-80.16527	Wood	500 ANSIN BLVD
1768298	Broward	25.991259	-80.16528	Wood	550 ANSIN BLVD
1768302	Broward	25.991668	-80.16528	Wood	580 ANSIN BLVD
1768307	Broward	25.99236	-80.16533	Wood	600 ANSIN BLVD
1770487	Broward	26.140642	-80.17179	Wood	R/O 1222 NW 23 TER
1770489	Broward	26.140653	-80.17132	Wood	A/F 1219 NW 23 AV
1770490	Broward	26.139535	-80.17132	Wood	A/F 1123 NW 23 AV
1770656	Miami-Dade	25.765913	-80.33388	Wood	8490 Southwest 4th Street
1770664	Miami-Dade	25.765928	-80.3317	Wood	8390 Southwest 4th Street
1770679	Miami-Dade	25.766104	-80.324	Wood	7862-7878 Southwest 4th Street
1770746	Broward	26.179183	-80.1106	Wood	F/O 4021 NE 25TH AVE
1770769	Broward	26.178448	-80.10906	Wood	R/O 2720 NE 40TH CT
1770785	Broward	26.179525	-80.1101	Wood	S/O 2591 NE 41ST ST
1776513	Miami-Dade	25.518113	-80.39926	Wood	12830 SW 268 ST
1779252	Miami-Dade	25.889829	-80.23496	Wood	NW 127 ST ON EAST SIDE OF

Final ATT Pole Abandonment List.xlsx

1779255	Miami-Dade	25.889428	-80.23494	Wood	NW 127 ST ON EAST SIDE OF
1779293	Miami-Dade	25.823255	-80.19968	Wood	NW 2 AVE ON SOUTH SIDE OF
1779894	Broward	26.212338	-80.29526	Wood	Coral Ln and NW 110th Ter
1779904	Broward	26.213482	-80.29561	Wood	Coral Ln and NW 110th Ter
1779910	Broward	26.214085	-80.2956	Wood	Coral Ln and NW 110th Ter
1779911	Broward	26.21465	-80.29562	Wood	Coral Ln and NW 110th Ter
1782278	Broward	26.285202	-80.23002	Concrete	NW 44TH CT
1782288	Broward	26.284765	-80.22991	Concrete	4360 NW 78TH AVE
1782313	Broward	26.282372	-80.22918	Concrete	CORNER OF 7730 NW 42ND PL
1782316	Broward	26.28225	-80.2296	Wood	R/O 4160 NW 78TH AVE
1782328	Broward	26.28153	-80.2294	Wood	R/O 4111 NW 78TH TER
1782330	Broward	26.28126	-80.22933	Wood	R/O 4109 NW 78TH TER
1789517	Miami-Dade	25.422712	-80.52566	Wood	37100 SW 207 AVE
1791974	Broward	26.126803	-80.29816	Wood	N/O NW 5 ST ON E/S/O NW 1
1791984	Broward	26.129772	-80.29818	Wood	N/O NW 6 ST ON E/S/O NW 1
1792066	Broward	26.116468	-80.29823	Wood	1 PL S/O SW 3 ST ON E/S/O
1792095	Broward	26.112487	-80.29812	Wood	1 PL S/O SW 6 ST ON E/S/O
1792548	Broward	26.12068	-80.13598	Concrete	SE 2ND ST. 170' WEST OF
1792638	Broward	26.25283	-80.25425	Concrete	1750 N UNIVERISTY DR
1798886	Miami-Dade	25.473767	-80.54632	Wood	S/O 21925 SW 312 ST
1798899	Miami-Dade	25.469602	-80.50424	Wood	E/O C/O 194 AVE. SW 320 ST
1800126	Broward	26.225158	-80.26887	Wood	2nd pole E of Pine Island
1800131	Broward	26.225172	-80.27001	Wood	NW corner of Pine Island
1800520	Broward	25.9731	-80.31162	Wood	3948 SW 124th Ave
1800574	Broward	25.976488	-80.31168	Wood	3464 SW 124th Ave
1800599	Broward	25.978547	-80.31246	Wood	12474 Miramar Parkway
1800649	Broward	25.978547	-80.32182	Wood	3351 SW 132nd Ave
1801364	Miami-Dade	25.828958	-80.35434	Wood	6100 NW 97TH AVE
1801395	Miami-Dade	25.826065	-80.35317	Wood	NW 58TH ST & NW 97TH AVE
1801405	Miami-Dade	25.826262	-80.35447	Concrete	NW 58TH AVE & NW 97TH AVE
1801410	Miami-Dade	25.826245	-80.35541	Concrete	NW 58TH AVE & NW 97TH AVE
1801414	Miami-Dade	25.826227	-80.35587	Concrete	NW 58TH AVE & NW 97TH AVE
1801415	Miami-Dade	25.826253	-80.35631	Concrete	NW 58TH AVE & NW 99TH AVE
1801417	Miami-Dade	25.826248	-80.35678	Concrete	NW 58TH AVE & NW 99TH AVE
1801420	Miami-Dade	25.826228	-80.35721	Concrete	NW 58TH AVE & NW 99TH AVE
1801425	Miami-Dade	25.826255	-80.35815	Concrete	NW 58TH AVE & NW 99TH AVE
1801439	Miami-Dade	25.826252	-80.35955	Concrete	SOUTHSIDE 10005 NW 58TH AVE
1801476	Miami-Dade	25.82627	-80.36248	Concrete	S/S OF 10201 NW 58TH AVE (RITA GAR
1801478	Miami-Dade	25.826278	-80.36304	Concrete	NW 58TH AVE & NW 102ND AV
1801485	Miami-Dade	25.826272	-80.36437	Concrete	NW 58TH AVE & NW 102ND AV
1801486	Miami-Dade	25.82627	-80.36477	Concrete	10311 NW 58TH ST (DIVINE SAVIOR
1801487	Miami-Dade	25.826255	-80.3648	Concrete	10311 NW 58TH ST (DIVINE SAVIOR
1801516	Miami-Dade	25.81623	-80.35328	Concrete	NW 97TH AVE & NW 46TH LN
1801523	Miami-Dade	25.815563	-80.35328	Concrete	NW 97TH AVE & NW 46TH LN
1801531	Miami-Dade	25.814168	-80.35321	Concrete	4405 NW 97TH AVE - CROSSROADS
1801532	Miami-Dade	25.813435	-80.35319	Concrete	4405 NW 97TH AVE - CROSSROADS
1801533	Miami-Dade	25.812747	-80.35316	Concrete	9675 NW 41ST St - NORTHWEST SI
1801572	Miami-Dade	25.82628	-80.35421	Concrete	NW 58TH AVE & NW 97TH AVE
1802953	Miami-Dade	25.955595	-80.1572	Wood	19500 N.E. 22 AVE.
1803623	Broward	26.183452	-80.1565	Wood	NW 10 AV
1803737	Miami-Dade	25.82256	-80.29805	Wood	924 SWAN AV
1804967	Broward	26.146008	-80.30574	Concrete	11201-11261 W Sunrise Blvd

ATT00601

Final ATT Pole Abandonment List.xlsx

1807522	Miami-Dade	25.856476	-80.1355	Wood	F/O 465 S SHORE DR
1807690	Miami-Dade	25.792318	-80.19836	Wood	1745 NW 1ST PL
1810476	Broward	26.1557	-80.23681	Wood	R/O 6540 NW 24 ST
1814005	Broward	26.180538	-80.15194	Wood	591 NW 43 CT
1814368	Miami-Dade	25.808995	-80.18896	Wood	3401 BISCAYNE BLVD
1814630	Broward	26.018508	-80.14267	Wood	1735 Lincoln St
1814641	Broward	26.021827	-80.13973	Wood	1603 Garfield St
1814648	Broward	26.021757	-80.13909	Wood	1543 Garfield St
1814650	Broward	26.021757	-80.1388	Wood	1539 Garfield St
1814654	Broward	26.021868	-80.1385	Wood	1531 Garfield St
1814657	Broward	26.021818	-80.13799	Wood	1515 Garfield St
1814658	Broward	26.02185	-80.13779	Wood	1511 Garfield St
1814664	Broward	26.02179	-80.13749	Wood	1507 Garfield St
1814666	Broward	26.02191	-80.1372	Concrete	1205 N 15th Ave
1814671	Broward	26.021778	-80.13227	Wood	1121 N 13th Ave
1815561	Miami-Dade	25.739662	-80.42235	Wood	14040 SW 30 ST.
1815564	Miami-Dade	25.739648	-80.42179	Wood	13950 SW 30 ST.
1816690	Broward	26.141775	-80.23726	Wood	NW 20 1P N/O NW 13 CT & N
1817717	Miami-Dade	25.903097	-80.19914	Wood	13931 N MIAMI AVE
1817825	Miami-Dade	25.51761	-80.42231	Wood	14275 SW 268 TER.
1819782	Miami-Dade	25.882417	-80.12951	Wood	9100 e Bay harbor dr
1819790	Miami-Dade	25.882375	-80.13022	Wood	1050 92nd St
1819797	Miami-Dade	25.882355	-80.13048	Wood	91001060 92nd St
1823519	Broward	26.01359	-80.13906	Wood	1556 POLK ST
1823649	Broward	26.01599	-80.13286	Wood	1301 FILMORE ST
1823671	Broward	26.019268	-80.13279	Wood	1249 JOHNSON ST
1824278	Miami-Dade	25.857088	-80.32779	Wood	4 POLES NW/O NW 91ST TER
1824302	Miami-Dade	25.857435	-80.32821	Wood	6 POLES NW/O NW 91ST TER
1824337	Miami-Dade	25.858052	-80.32963	Wood	2 PL W/O NW S. RIVER DR O
1824345	Miami-Dade	25.857997	-80.33033	Wood	5 PL W/O NW S. RIVER DR O
1824350	Miami-Dade	25.858025	-80.32997	Wood	4 PL W/O NW S. RIVER DR O
1824358	Miami-Dade	25.85794	-80.331	Wood	7 PL W/O NW S. RIVER DR O
1824363	Miami-Dade	25.858062	-80.33143	Wood	9 PL W/O NW S. RIVER DR O
1824417	Miami-Dade	25.857788	-80.33396	Wood	8350 NW 93RD ST
1824440	Miami-Dade	25.859063	-80.33031	Wood	5 PL NW/O NW 93RD ST ON N
1824471	Miami-Dade	25.861257	-80.33341	Wood	3 PL NW/O NW 96TH ST ON N
1824476	Miami-Dade	25.861472	-80.33366	Wood	4 PL NW/O NW 96TH ST ON N
1824492	Miami-Dade	25.862552	-80.33511	Wood	25.862552
1824500	Miami-Dade	25.863712	-80.33669	Wood	10 PL SE/O NW 87TH AVE ON
1824579	Miami-Dade	25.86669	-80.34151	Wood	2 PL S/O NW S. RIVER DR O
1824595	Miami-Dade	25.865005	-80.3423	Wood	9 PL S/O NW S. RIVER DR O
1825354	Broward	26.215392	-80.24453	Concrete	6904 NW 76TH CT
1829947	Broward	26.286185	-80.2125	Wood	4TH POLE E/O SE CORNER OF
1831485	Miami-Dade	25.54159	-80.45258	Wood	16050 SW 242 ST.
1833673	Miami-Dade	25.893615	-80.19941	Wood	12925 NW MIAMI CT
1833711	Miami-Dade	25.898057	-80.19553	Wood	13385 NE 2 AV
1839310	Broward	26.106697	-80.25951	Concrete	8484 Peters Rd
1842128	Broward	26.252978	-80.09158	Concrete	2919 NE 16th St
1842168	Miami-Dade	25.906245	-80.2075	Wood	14301 NW 5 AV
1842180	Miami-Dade	25.897068	-80.20712	Wood	133 ST ON NW 5
1843074	Miami-Dade	25.615667	-80.3478	Wood	16601 SW 95 AVE.
1849120	Broward	26.005835	-80.22193	Wood	6711 SW 6 ST

Final ATT Pole Abandonment List.xlsx

1850977	Broward	26.266482	-80.10495	Wood	R/O 1400 NE 28TH CT
1852031	Broward	25.989967	-80.3281	Concrete	2021 SW 136th Way
1853895	Broward	26.080247	-80.12442	Wood	1149 MACINTOSH RD
1855661	Broward	26.192068	-80.15837	Wood	1090 NW 53 ST
1859319	Miami-Dade	25.80505	-80.18888	Wood	2929 BISCAYNE BLVD
1859961	Miami-Dade	25.912393	-80.21782	Wood	1090 NW 151 ST.
1859965	Miami-Dade	25.908462	-80.22099	Wood	1250 NW 147 ST.
1861249	Broward	26.020315	-80.18772	Wood	R/O 4320 GARFIELD ST
1861382	Broward	26.018539	-80.18777	Wood	R/O 4400 GRANT ST
1866337	Miami-Dade	25.682198	-80.39057	Concrete	SE corner of property at
1871550	Broward	26.197896	-80.14075	Wood	5707 NE 5th Ave,
1871581	Broward	26.197851	-80.14288	Wood	5711 NE 3rd Ave
1872629	Broward	25.977535	-80.21458	Wood	3601 GARDEN LN
1873433	Broward	25.973012	-80.20439	Wood	5937 COUNTY LINE RD
1877193	Miami-Dade	25.750807	-80.40341	Wood	12835 SW 19th St Miami, F
1877194	Miami-Dade	25.750795	-80.4038	Wood	1800 SW 128th Ct Miami, F
1877206	Miami-Dade	25.749296	-80.40157	Wood	2011 SW 127th Ct Miami, F
1878355	Miami-Dade	25.745754	-80.40062	Wood	12701-12799 SW 24th St Mi
1879878	Miami-Dade	25.955423	-80.21334	Wood	19701 NW 7 AV
1882048	Miami-Dade	25.905243	-80.18911	Wood	141 ST ON NE 5
1884083	Miami-Dade	25.747813	-80.33977	Wood	W/O C/O 89 AVE. SW 24 ST.
1884084	Miami-Dade	25.745155	-80.33964	Wood	2701 SW 89 AVE.
1884841	Miami-Dade	25.814482	-80.24881	Wood	W/O C/O 43 TER. NW 32 AVE
1884903	Miami-Dade	25.811867	-80.25468	Wood	4010 NW 36 AVE.
1885621	Broward	26.105088	-80.15064	Wood	A\F1309 SW 8 AV
1888160	Miami-Dade	25.64028	-80.31599	Wood	R/O 7505 SW 141 ST.
1888931	Broward	26.129034	-80.17642	Wood	2523 NW 6TH ST
1895979	Broward	26.17584	-80.19358	Wood	3411 NW 40 ST
1898464	Broward	26.262815	-80.10991	Wood	2530 NE 9TH TER
1899065	Broward	26.000848	-80.21104	Wood	6141 FUNSTON ST
1899073	Broward	25.989348	-80.20764	Wood	2312 SW 60 TER
1900649	Miami-Dade	25.643915	-80.31617	Wood	R/O 7500 SW 136 ST ATT PO
1904451	Miami-Dade	25.815845	-80.20179	Wood	4312 NW 3RD AVE
1906601	Miami-Dade	25.889953	-80.2264	Wood	12607 NW 17 AVE.
1906638	Miami-Dade	25.88993	-80.22901	Wood	1775 NW 126 ST.
2332778	Broward	26.310327	-80.20927	Wood	6482 NW 62ND TER
2333575	Miami-Dade	25.872887	-80.12799	Wood	F/O 924 88th St
2343254	Broward	26.011037	-80.18759	Wood	4415 HOLLYWOOD BLVD
2343269	Broward	26.01104	-80.18793	Wood	4415 HOLLYWOOD BLVD
2343339	Broward	26.011032	-80.18886	Wood	4525 HOLLYWOOD BLVD
2344962	Broward	26.282137	-80.07971	Concrete	1063 HILLSBORO MILE
2345170	Broward	26.179367	-80.25295	Wood	7673-7699 Northwest 44th Street; La
2346319	Miami-Dade	25.883087	-80.21709	Wood	1120 NW 119 ST.
2351050	Broward	26.262352	-80.11753	Wood	2521 N DIXIE HWY
2351064	Broward	26.263793	-80.11714	Wood	2621 N DIXIE HWY
2351112	Broward	26.266885	-80.11621	Wood	1ST POLE N/O NE 29TH ST & DIXIE
2351148	Broward	26.271018	-80.11506	Wood	4TH POLE N/O NE 31TH CT & DIXIE
2351215	Broward	26.253733	-80.12099	Wood	SE/C/O 290 NE 19TH ST
2356849	Miami-Dade	25.717925	-80.30237	Wood	5620 Ludlam Road; South Miami; FL 33
2360863	Broward	26.275617	-80.09092	Concrete	2311 Northeast 36th St
2362963	Miami-Dade	25.888177	-80.19141	Wood	WEST SIDE OF GRIFFING BLVD AT INTE
2362991	Miami-Dade	25.889077	-80.18968	Wood	N/O 12320 NE 4TH CT (3rd POLE NOR

ATT00603

Final ATT Pole Abandonment List.xlsx

2363158	Miami-Dade	25.890765	-80.18454	Wood	FRONT OF 12420 6th AVE - SUPER STC
2364851	Miami-Dade	25.581675	-80.43668	Wood	R/O 15101 SW 200 ST.
2364854	Miami-Dade	25.580303	-80.47415	Wood	N/O 17390 SW 200 ST.
2365289	Miami-Dade	25.733727	-80.15997	Wood	85 University Miami Experimental Hatc
2365341	Miami-Dade	25.915445	-80.21146	Wood	R/O 15327 NW 7 AVE.
2366352	Miami-Dade	25.899462	-80.20811	Wood	136 10 NW 5 CT
2367378	Broward	26.099357	-80.12826	Wood	1201-1299 Southeast 22nd Street; Fort
2368847	Broward	26.146533	-80.28062	Concrete	West Sunrise Boulevard 350' W/O NW
2368848	Broward	26.146529	-80.28025	Concrete	West Sunrise Boulevard 470' W/O NW
2368855	Broward	26.146889	-80.28349	Concrete	West Sunrise Boulevard 610' E/O NW
2368863	Broward	26.146826	-80.28523	Concrete	West Sunrise Boulevard 560' W/O NO
2368926	Miami-Dade	25.969872	-80.20157	Wood	R/O 21195 N MIAMI AV
2369844	Miami-Dade	25.869113	-80.12939	Wood	930 - STILLWATER DR.
2371987	Miami-Dade	25.80066	-80.3273	Wood	8100 Northwest 29th Street
2371995	Miami-Dade	25.800662	-80.32837	Wood	8118-8180 Northwest 29th Street; Dor
2372018	Miami-Dade	25.800674	-80.335	Wood	8340-8668 Northwest 29th Street
2372023	Miami-Dade	25.800677	-80.3353	Wood	8340-8668 Northwest 29th Street
2372276	Broward	26.208498	-80.2275	Wood	7507-7549 West McNab Road; North I
2372352	Broward	26.207502	-80.23422	Wood	100 Belmont Lane
2372359	Broward	26.207	-80.23421	Wood	2408 Belmont Lane; North Lauderdale;
2372389	Broward	26.206516	-80.23616	Wood	1600-1698 Southwest 81st Avenue; N
2373246	Miami-Dade	25.857342	-80.12628	Wood	R/O 7241 WAYNE AVE.
2373288	Miami-Dade	25.855415	-80.12328	Wood	6960 BYRON AVE
2373296	Miami-Dade	25.854303	-80.12321	Wood	S/O 6910 -BYRON AVE
2373301	Miami-Dade	25.85333	-80.1218	Wood	R/O 6839 ABBOTT AVE.
2373304	Miami-Dade	25.852892	-80.12181	Wood	R/O 6831 ABBOTT AVE.
2373379	Miami-Dade	25.86695	-80.12272	Wood	R/O 8215 - ABBOTT AVE.
2378114	Broward	26.007898	-80.28205	Wood	10150-10198 Pines Boulevard
2378741	Broward	26.014782	-80.20703	Wood	5930 PIERCE ST
2379343	Miami-Dade	25.745073	-80.36305	Wood	10350 SW 26 ST.
2382365	Broward	26.153513	-80.15664	Wood	2008 NW 10 AV
2384884	Miami-Dade	25.836448	-80.35403	Wood	6805-6997 Northwest 97th Avenue; D
2391631	Miami-Dade	25.810324	-80.42295	Wood	13850 Northwest 41st Street
2391636	Miami-Dade	25.810428	-80.42282	Wood	13850 Northwest 41st Street
2391658	Miami-Dade	25.808282	-80.42296	Wood	14000 Northwest 41st Street
2391661	Miami-Dade	25.807824	-80.42248	Wood	14000 Northwest 41st Street
2391814	Miami-Dade	25.803015	-80.42249	Wood	Unnamed Road
2391876	Miami-Dade	25.799289	-80.42249	Wood	Unnamed Road
2391902	Miami-Dade	25.805112	-80.42237	Wood	Unnamed Road
2392425	Broward	25.999935	-80.15877	Wood	SE C/O PLUNKETT ST & S 26 AV
2392427	Broward	25.999622	-80.15873	Wood	1P N/O WILEY ST ON S 26 AV
2392446	Broward	25.990385	-80.2043	Wood	2209 SW 58 WAY
2392452	Broward	25.988915	-80.20438	Wood	2212 A/F 2315 SW 58 WAY
2396286	Broward	26.239054	-80.10024	Wood	712 Northeast 23rd Terrace
2396299	Broward	26.239068	-80.09876	Wood	2400-2598 Northeast 8th Street
2396300	Broward	26.239066	-80.0981	Wood	2400-2598 Northeast 8th Street
2396314	Broward	26.239217	-80.09589	Wood	2731 Northeast 8th Street
2396318	Broward	26.239224	-80.09445	Wood	2781 Northeast 8th Street
2396320	Broward	26.239233	-80.09393	Wood	2841 Northeast 8th Street
2396322	Broward	26.239189	-80.09323	Wood	701-799 Northeast 28th Avenue
2396341	Broward	26.2392	-80.09141	Wood	441-499 North Riverside Drive
2396417	Broward	26.23923	-80.08928	Wood	3236 Northwest 5th Terrace

ATT00604

Final ATT Pole Abandonment List.xlsx

2396438	Broward	26.233904	-80.09784	Concrete	200-298 Harbor Drive
2396459	Broward	26.236375	-80.09788	Wood	500-598 Harbor Drive
2396475	Broward	26.238323	-80.09788	Wood	616-698 Harbor Drive
2397952	Miami-Dade	25.78928	-80.14435	Wood	1470 LINCOLN TER.
2401061	Broward	26.023838	-80.2406	Wood	7765 TAFT ST
2401800	Miami-Dade	25.92695	-80.20389	Wood	16585 NW 2ND AVE
2402670	Miami-Dade	25.862882	-80.35154	Concrete	10110 Northwest 95th Avenue
2402689	Miami-Dade	25.862236	-80.34566	Concrete	9100 Northwest 97th Terrace
2402693	Miami-Dade	25.862216	-80.34504	Concrete	9030 Northwest 97th Terrace
2402916	Miami-Dade	25.946163	-80.25431	Wood	18900 NW 32 CT.
2403662	Miami-Dade	25.811443	-80.38571	Concrete	Northwest 41st Street & Doral Boulev:
2403762	Miami-Dade	25.804937	-80.38522	Concrete	11600 Northwest 34th Street
2405174	Broward	26.138751	-80.22324	Wood	1201 Northwest 55th Avenue
2405180	Broward	26.138134	-80.22323	Wood	1131 Northwest 55th Avenue
2405983	Broward	25.992627	-80.3121	Wood	1704-1708 Florida 823
2411002	Broward	26.196055	-80.13798	Wood	South side of NE 56th Street across frc
2411428	Broward	25.97833	-80.23387	Wood	R\O 7350 CORAL BLVD
2411448	Broward	25.978322	-80.23506	Wood	R\O 7510 CORAL BLVD
2411820	Miami-Dade	25.899255	-80.24684	Concrete	1040 Opa-Locka Boulevard
2411827	Miami-Dade	25.899238	-80.24744	Wood	1010 Opa-Locka Boulevard
2411828	Miami-Dade	25.899232	-80.24774	Concrete	1045 Sinbad Avenue
2411864	Miami-Dade	25.900162	-80.24785	Concrete	Sinbad Avenue
2412019	Miami-Dade	25.849711	-80.37048	Wood	Northwest 107th Avenue
2412265	Miami-Dade	25.898389	-80.25468	Wood	500-598 Burlington Street
2412274	Miami-Dade	25.902052	-80.24901	Wood	1010 Ali Baba Avenue
2412276	Miami-Dade	25.901993	-80.24913	Wood	950 Ali Baba Avenue
2413433	Miami-Dade	25.666442	-80.35119	Wood	9701 SW 111TH TER
2413726	Miami-Dade	25.66564	-80.34236	Wood	9150 SW 112TH ST
2414746	Broward	26.180995	-80.29063	Concrete	4540 Hiatus Rd
2416271	Broward	26.016407	-80.17886	Wood	721 N. CRESCENT DR
2416312	Broward	26.01428	-80.17875	Wood	510 N.W. 35TH AVENUE
2416316	Broward	26.01206	-80.17886	Wood	3500 POLK ST
2417166	Miami-Dade	25.833392	-80.32143	Wood	6501 Northwest 77TH AVE
2417444	Broward	26.278508	-80.08164	Wood	3840-3864 Northeast 31st Avenue
2417459	Broward	26.278788	-80.08164	Wood	3840-3864 Northeast 31st Avenue
2417567	Broward	26.27874	-80.08268	Wood	3820 Northeast 30th Avenue
2417615	Broward	26.281944	-80.08341	Wood	2810 Northeast 42nd Street
2417630	Broward	26.278732	-80.08391	Wood	3821 Northeast 29th Avenue
2417802	Broward	26.279468	-80.09125	Wood	3860 Northeast 23rd Avenue
2417810	Broward	26.279977	-80.09211	Wood	2259-2299 Northeast 39th Street
2417814	Broward	26.28027	-80.09157	Concrete	3901 Northeast 23rd Terrace
2417816	Broward	26.280368	-80.09133	Wood	3901 Northeast 23rd Terrace
2417823	Broward	26.281046	-80.09189	Wood	4006 Northeast 23rd Avenue
2418634	Broward	26.158687	-80.23187	Concrete	50' S/O 5978 NW 25th Ct
2418635	Broward	26.158051	-80.23186	Concrete	100' E/O 6001 NW 25th St
2418668	Broward	26.156565	-80.23213	Concrete	5985 Northwest 24th Pl
2418675	Broward	26.157209	-80.23187	Concrete	5977 Northwest 24th Ct
2418740	Broward	26.238855	-80.12016	Concrete	305 Northeast 8th Street
2418773	Broward	26.238963	-80.1132	Concrete	1019 Northeast 8th Street
2419714	Broward	26.250068	-80.08911	Concrete	1399 North Riverside Drive
2419757	Broward	26.247334	-80.08963	Wood	1001-1099 North Riverside Drive
2419782	Broward	26.245147	-80.09016	Wood	801 North Riverside Drive

Final ATT Pole Abandonment List.xlsx

2419786	Broward	26.244609	-80.09027	Wood	759-793 North Riverside Drive
2419813	Broward	26.243325	-80.09055	Concrete	711 North Riverside Drive
2419816	Broward	26.243043	-80.09061	Wood	1399 North Riverside Drive
2422695	Broward	26.008237	-80.27066	Concrete	Pines B
2424468	Broward	26.080716	-80.12819	Wood	1300 Eller Drive
2424600	Broward	26.079652	-80.13985	Wood	3551 Southwest 2nd Avenue
2424788	Miami-Dade	25.730525	-80.43164	Concrete	3871 Southwest 147th Avenue
2424805	Broward	26.01187	-80.15575	Wood	2434 Polk Street
2424806	Broward	26.011874	-80.15547	Wood	2425 Hollywood Boulevard
2424807	Broward	26.011876	-80.15516	Wood	2419 Hollywood Boulevard
2424814	Broward	26.011907	-80.15347	Wood	2315 Hollywood Boulevard
2424817	Broward	26.01192	-80.15287	Wood	2303 Hollywood Boulevard
2424820	Broward	26.011924	-80.15258	Wood	2241 Hollywood Boulevard
2424821	Broward	26.01193	-80.15243	Wood	2239 Hollywood Boulevard
2424827	Broward	26.011965	-80.15136	Concrete	2204 Polk Street
2424828	Broward	26.011967	-80.15118	Concrete	2204 Polk Street
2424831	Broward	26.009327	-80.15478	Wood	324 South 24th Avenue
2424832	Broward	26.009322	-80.15502	Wood	2409 Jackson Street
2424833	Broward	26.009317	-80.15527	Wood	2422 Van Buren Street
2424837	Broward	26.009302	-80.15575	Wood	2439 Jackson Street
2424848	Broward	26.009259	-80.15767	Wood	2520 Van Buren Street
2424849	Broward	26.009246	-80.15794	Wood	2520 Van Buren Street
2424859	Broward	26.009212	-80.15939	Wood	318 South 26th Avenue
2424861	Broward	26.009207	-80.15961	Wood	318 South 26th Avenue
2424868	Broward	26.009192	-80.16013	Wood	2623 Jackson Street
2424877	Broward	26.00917	-80.16095	Wood	2648 Van Buren Street
2424881	Broward	26.009154	-80.16154	Wood	2710 Van Buren Street
2424884	Broward	26.009136	-80.16197	Wood	2723 Jackson Street
2424886	Broward	26.009134	-80.16224	Wood	2730 Van Buren Street
2427564	Miami-Dade	25.881958	-80.32707	Wood	6500 West 21st Court
2428073	Miami-Dade	25.826488	-80.36981	Wood	5750 Northwest 107th Avenue
2428120	Miami-Dade	25.83311	-80.36998	Wood	7000 Northwest 107th Avenue
2428143	Miami-Dade	25.837756	-80.37013	Concrete	6805 Northwest 107th Avenue
2430828	Broward	26.315564	-80.07773	Wood	120 Northeast 20th Avenue
2430829	Broward	26.315665	-80.07773	Wood	120 Northeast 20th Avenue
2430830	Broward	26.315954	-80.07775	Concrete	148-198 Nathan Lester Highway 1
2430853	Broward	26.320969	-80.07653	Wood	925-999 Northeast 7th Street
2430896	Miami-Dade	25.49766	-80.42495	Wood	R/O 29000 SW 144 AVE.
2431371	Broward	25.978588	-80.31022	Concrete	3rd UTILITY POLE EAST OF I/O FLAMIN
2432066	Broward	25.993007	-80.29243	Wood	14TH UTILITY POLE NORTHEAST OF LO
2432776	Miami-Dade	25.891485	-80.30437	Wood	W 10TH AVE
2432865	Miami-Dade	25.891481	-80.30594	Wood	W 10TH AVE
2433015	Miami-Dade	25.894098	-80.30393	Wood	7895 West 10th Avenue
2433297	Miami-Dade	25.894346	-80.3043	Wood	W 10TH AV
2434492	Broward	26.262197	-80.15174	Wood	2500 Powerline Road
2434498	Broward	26.262892	-80.15175	Wood	2552-2640 Powerline Road
2435112	Broward	26.175613	-80.27009	Wood	
2435758	Broward	26.114006	-80.34645	Wood	555 Southwest 148th Avenue
2437362	Miami-Dade	25.734212	-80.43173	Concrete	Southwest 147th Avenue
2437427	Miami-Dade	25.742348	-80.43209	Wood	2599 Southwest 147th Avenue
2439150	Miami-Dade	25.869627	-80.37726	Concrete	Beacon Station Boulevard
2439168	Miami-Dade	25.869628	-80.37787	Concrete	Beacon Station Boulevard

Final ATT Pole Abandonment List.xlsx

2441286	Miami-Dade	25.796624	-80.19899	Wood	2046 Northwest 2nd Avenue
2442133	Broward	26.146697	-80.28637	Wood	10181 West Sunrise Boulevard
2443275	Broward	26.108615	-80.25403	Concrete	8050 Southwest 10th Street
2443902	Miami-Dade	25.482289	-80.54216	Wood	Southwest 306th Street
2444431	Miami-Dade	25.798118	-80.19756	Wood	101-151 Northwest 22nd Street
2445180	Miami-Dade	25.864832	-80.34238	Wood	9900-9998 Northwest 89th Avenue
2445182	Miami-Dade	25.864548	-80.34243	Wood	9900-9998 Northwest 89th Avenue
2445204	Miami-Dade	25.863756	-80.34252	Wood	9854-9898 Northwest 89th Avenue
2445210	Miami-Dade	25.863377	-80.34257	Wood	9854-9898 Northwest 89th Avenue
2445221	Miami-Dade	25.863199	-80.34258	Wood	9854-9898 Northwest 89th Avenue
2445250	Miami-Dade	25.862197	-80.34259	Wood	9701-9799 Northwest 89th Avenue
2445258	Miami-Dade	25.861609	-80.34265	Wood	9701-9799 Northwest 89th Avenue
2445415	Miami-Dade	25.860581	-80.34277	Wood	9595 Northwest 89th Avenue
2445422	Miami-Dade	25.860504	-80.34297	Wood	9590-9698 Northwest 89th Avenue
2445440	Miami-Dade	25.859853	-80.34275	Wood	8885 Northwest 95th Street
2445479	Miami-Dade	25.858026	-80.33472	Concrete	8351-8445 Northwest 93rd Street
2445486	Miami-Dade	25.858028	-80.33507	Wood	8351-8445 Northwest 93rd Street
2445686	Miami-Dade	25.857033	-80.33899	Wood	9599 Northwest 87th Avenue
2445748	Miami-Dade	25.85609	-80.33943	Wood	8720 91st Street
2445760	Miami-Dade	25.854696	-80.33365	Wood	8321 Northwest 90th Street
2446659	Miami-Dade	25.901277	-80.25238	Wood	Aladdin Street
2447869	Miami-Dade	25.930957	-80.29243	Wood	R/O 5615 NW 173 DR
2449612	Miami-Dade	25.798065	-80.19904	Wood	2234 Northwest 2nd Avenue; Miami; F
2452461	Broward	26.260499	-80.14636	Concrete	1801-1891 West Copans Road
2452466	Broward	26.260564	-80.14631	Wood	2401-2411 Northwest 16th Lane
2452700	Broward	26.227206	-80.13305	Wood	231-299 Avondale Drive
2457888	Broward	26.277427	-80.10305	Wood	3760 Northeast 15th Avenue
2457893	Broward	26.278676	-80.10308	Concrete	3860 Northeast 15th Avenue
2457899	Broward	26.281194	-80.10312	Wood	4120 Northeast 15th Avenue
2468089	Miami-Dade	25.811863	-80.389	Wood	12201 Northwest 41st Street
2468156	Miami-Dade	25.811758	-80.39167	Wood	12603-12615 Northwest 41st Street
2468217	Miami-Dade	25.811688	-80.39374	Wood	12617-12687 Northwest 41st Street
2468338	Miami-Dade	25.811691	-80.39679	Wood	12617-12687 Northwest 41st Street
2468383	Miami-Dade	25.811686	-80.39949	Wood	12617-12687 Northwest 41st Street
2468515	Miami-Dade	25.884043	-80.25123	Wood	12300 Northwest 32nd Avenue
2468548	Miami-Dade	25.885187	-80.25128	Wood	12300 Northwest 32nd Avenue
2468556	Miami-Dade	25.811694	-80.4093	Wood	13183-13289 Northwest 41st Street
2468603	Miami-Dade	25.885765	-80.2513	Wood	12300 Northwest 32nd Avenue
2468695	Miami-Dade	25.886013	-80.24663	Wood	2800-2968 Northwest 123rd Street
2468891	Miami-Dade	25.878333	-80.25549	Wood	3501-3599 Northwest 114th Street
2468929	Miami-Dade	25.878276	-80.25687	Wood	3590 Northwest 114th Street
2468953	Miami-Dade	25.878203	-80.25824	Concrete	11400 Northwest 36th Avenue
2470917	Broward	26.244513	-80.12709	Wood	1311-1399 Northwest 3rd Avenue
2471861	Broward	25.996122	-80.15083	Wood	1009 Northwest 2nd Avenue
2472757	Broward	26.218927	-80.14418	Wood	1410 SW 8TH ST
2472860	Broward	26.222425	-80.129	Concrete	600 South Dixie Highway East
2472899	Broward	26.215749	-80.13091	Wood	1050E South Dixie Highway East
2473081	Broward	26.31619	-80.09576	Wood	171 Southeast 6th Avenue
2474409	Miami-Dade	25.901282	-80.25239	Wood	Aladdin Street
2475770	Miami-Dade	25.491527	-80.50597	Wood	29600-29764 Southwest 194th Avenue
2476071	Miami-Dade	25.491213	-80.52226	Wood	20440 Southwest 296th Street
2479444	Miami-Dade	25.811712	-80.41657	Wood	13850 Northwest 41st Street

ATT00607

Final ATT Pole Abandonment List.xlsx

2479448	Miami-Dade	25.811737	-80.41742	Wood	13850 Northwest 41st Street
2483647	Broward	26.306869	-80.09935	Wood	1-287 Southeast 8th Street
2485021	Miami-Dade	25.793796	-80.24229	Wood	2924 Northwest South River Drive
2485026	Miami-Dade	25.793648	-80.24203	Wood	2924 Northwest South River Drive
2486214	Miami-Dade	25.786928	-80.25148	Wood	1410 Northwest 34th Avenue
2486288	Miami-Dade	25.789355	-80.25156	Wood	1630 Northwest 34th Avenue
2486402	Miami-Dade	25.784517	-80.25141	Wood	1158-1198 Northwest 34th Avenue
2486408	Miami-Dade	25.783555	-80.25138	Wood	1132 Northwest 34th Avenue
2486939	Broward	26.254832	-80.1445	Wood	2007 NW 15 AV
2491532	Broward	26.282626	-80.1134	Wood	764 Northeast 42nd Street
2491550	Broward	26.282638	-80.11245	Wood	800 Northeast 42nd Street
2492457	Broward	26.212654	-80.12308	Wood	1350 S CYPRESS RD
2492474	Broward	26.241023	-80.13851	Wood	1\O 1001 NW 12 TER
2493799	Broward	26.011938	-80.20693	Wood	5932 POLK ST
2495211	Broward	26.334676	-80.22833	Wood	7150-8000 County Road 827
2498268	Miami-Dade	25.77751	-80.32833	Wood	2 POLES N/O C/O 82 AVE NW 7 ST
2501947	Miami-Dade	25.817485	-80.25663	Wood	4800 NW 37TH AVE
2501957	Miami-Dade	25.816848	-80.25553	Wood	3640 NW 47TH ST
2505446	Miami-Dade	25.510889	-80.48585	Wood	27575 Southwest 182nd Avenue
2505461	Miami-Dade	25.511791	-80.48586	Wood	18198 Southwest 274th Street
2510107	Broward	25.996502	-80.15435	Wood	500-558 Pembroke Road
2510185	Broward	25.996493	-80.14676	Concrete	200 East Pembroke Road
2510232	Broward	25.997458	-80.15084	Wood	1618-1624 South 22nd Avenue
2510607	Miami-Dade	25.789977	-80.16952	Wood	1240 S VENETIAN WAY
2514360	Miami-Dade	25.51552	-80.4859	Wood	26879-27199 Southwest 182nd Avenue
2514423	Miami-Dade	25.495148	-80.50982	Wood	19550 Southwest 292nd Street
2515554	Miami-Dade	25.487001	-80.50998	Wood	30100 Southwest 197th Avenue
2515570	Miami-Dade	25.485645	-80.50996	Wood	30240 Southwest 197th Avenue
2515581	Miami-Dade	25.485165	-80.50996	Wood	30240 Southwest 197th Avenue
2515638	Miami-Dade	25.483616	-80.50994	Wood	30400-30798 Southwest 197th Avenue
2515757	Miami-Dade	25.477069	-80.50949	Wood	19605 Southwest 312th Street
2515776	Miami-Dade	25.477036	-80.51018	Wood	19701-19821 Southwest 312th Street
2515827	Miami-Dade	25.473274	-80.50983	Wood	31500-31598 Southwest 197th Avenue
2516097	Miami-Dade	25.90608	-80.189978	Wood	455 REAR NE 142ND ST
2516107	Miami-Dade	25.47241	-80.50982	Wood	31710 Southwest 197th Avenue
2516119	Miami-Dade	25.47098	-80.50982	Wood	31810-31950 Southwest 197th Avenue
2516153	Miami-Dade	25.466042	-80.50992	Wood	19820 Southwest 324th Street
2516171	Miami-Dade	25.464797	-80.50979	Wood	32506-32598 Southwest 324th Street
2516175	Miami-Dade	25.464383	-80.5096	Wood	32507-32599 Southwest 197th Avenue
2516179	Miami-Dade	25.464113	-80.50988	Wood	19600-19750 Southwest 326th Street
2517595	Broward	26.240164	-80.11174	Wood	894 Northeast 12th Avenue
2517605	Broward	26.24077	-80.11173	Wood	912 Northeast 12th Avenue
2517611	Broward	26.241135	-80.11222	Wood	1111 Northeast 10th Street
2517623	Broward	26.241136	-80.11318	Wood	1113 Northeast 10th Street
2517633	Broward	26.241933	-80.11372	Wood	901 Northeast 10th Avenue
2517736	Miami-Dade	25.842174	-80.18924	Wood	7301-7399 Northeast 4th Avenue
2517739	Miami-Dade	25.841622	-80.18922	Wood	7245 Northeast 4th Avenue
2517740	Broward	26.239159	-80.10798	Concrete	1588 Northeast 8th Street
2517747	Miami-Dade	25.841402	-80.1892	Wood	7237 Northeast 4th Avenue
2517748	Broward	26.239154	-80.10681	Concrete	1710 Northeast 10th Street
2518754	Miami-Dade	25.802642	-80.32822	Wood	8050-8198 Northwest 31st Street
2518758	Miami-Dade	25.802641	-80.32888	Wood	8050-8198 Northwest 31st Street

Final ATT Pole Abandonment List.xlsx

2518765	Miami-Dade	25.802486	-80.32924	Wood	3034 Northwest 82nd Avenue
2518767	Miami-Dade	25.802123	-80.32923	Wood	3034 Northwest 82nd Avenue
2518773	Miami-Dade	25.801574	-80.32922	Wood	3054-3098 Northwest 82nd Avenue
2518781	Miami-Dade	25.801036	-80.32919	Wood	2900-2948 Northwest 82nd Avenue
2518786	Miami-Dade	25.801763	-80.32938	Wood	8206 Northwest 30th Terrace
2518794	Miami-Dade	25.801759	-80.33029	Wood	8217 Northwest 30th Terrace
2518797	Miami-Dade	25.801759	-80.33096	Wood	8201-8275 Northwest 30th Terrace
2518809	Miami-Dade	25.801774	-80.33299	Wood	8400 Northwest 30th Terrace
2518825	Miami-Dade	25.801879	-80.33388	Concrete	8455 Northwest 30th Terrace
2518834	Miami-Dade	25.802058	-80.33433	Concrete	8463-8527 Northwest 30th Terrace
2518863	Miami-Dade	25.802259	-80.33467	Concrete	8463-8527 Northwest 30th Terrace
2518981	Miami-Dade	25.798184	-80.34499	Wood	Northwest 92nd Avenue
2518999	Miami-Dade	25.798683	-80.345	Wood	Northwest 92nd Avenue
2519012	Miami-Dade	25.799398	-80.34499	Wood	Northwest 92nd Avenue
2519061	Miami-Dade	25.796675	-80.34667	Wood	2440-2498 Northwest 93rd Avenue
2519072	Miami-Dade	25.796674	-80.34786	Wood	2335-2499 Northwest 94th Avenue
2519193	Miami-Dade	25.796635	-80.35295	Wood	2477 Northwest 97th Avenue
2519219	Miami-Dade	25.796729	-80.35445	Wood	9868-9880 Northwest 25th Street
2519492	Miami-Dade	25.870259	-80.33885	Wood	5271 West 28th Avenue
2521085	Miami-Dade	25.869645	-80.37005	Concrete	10255 Northwest 116th Way
2521156	Miami-Dade	25.869628	-80.37787	Concrete	10550 Northwest 106th Street
2521607	Miami-Dade	25.544042	-80.40623	Wood	13500 Southwest 240th Street
2521638	Miami-Dade	25.545798	-80.4048	Wood	23800 Southwest 132nd Avenue
2521640	Miami-Dade	25.545959	-80.4046	Wood	23839-23867 Southwest 132nd Avenue
2521759	Miami-Dade	25.520961	-80.49428	Wood	18770 Southwest 264th Street
2521779	Miami-Dade	25.519091	-80.49402	Wood	18620-18698 Southwest 266th Street
2522087	Miami-Dade	25.50621	-80.51047	Wood	19701 Southwest 280th Street
2523409	Broward	26.281247	-80.09362	Wood	4011 Northeast 22nd Avenue
2523425	Broward	26.279715	-80.09416	Wood	2100 Northeast 39th Street
2523431	Broward	26.279393	-80.09456	Wood	2100 Northeast 39th Street
2523463	Broward	26.27778	-80.09398	Wood	3800-3850 Northeast 21st Avenue
2523508	Broward	26.277761	-80.09443	Wood	2001 Northeast 38th Street
2523565	Broward	26.279391	-80.09771	Wood	1851-1899 Northeast 39th Court
2523585	Broward	26.279177	-80.09805	Wood	3901-3949 Northeast 19th Road
2523612	Broward	26.279173	-80.09833	Wood	1800 Northeast 39th Court
2523626	Broward	26.279169	-80.09864	Wood	1831 Northeast 39th Street
2523648	Broward	26.279161	-80.09909	Wood	1809 Northeast 39th Street
2523654	Broward	26.27916	-80.09925	Wood	1750 Northeast 39th Court
2523684	Broward	26.279149	-80.10001	Wood	3900-3948 Northeast 17th Avenue
2523765	Broward	26.279128	-80.10136	Wood	1611 Northeast 39th Street
2523871	Broward	26.279124	-80.10185	Wood	3901 Northeast 16th Avenue
2523896	Broward	26.279119	-80.10261	Wood	1510 Northeast 40th Street
2523900	Broward	26.279118	-80.10277	Wood	1511 Northeast 39th Street
2523933	Broward	26.279393	-80.09456	Wood	2100 Northeast 39th Street
2523962	Broward	26.27854	-80.10274	Wood	3860 Northeast 15th Avenue
2523973	Broward	26.27798	-80.10275	Wood	3830 Northeast 15th Avenue
2523996	Broward	26.27773	-80.10275	Wood	3790 Northeast 15th Avenue
2524008	Broward	26.27743	-80.10276	Wood	3770 Northeast 15th Avenue
2524017	Broward	26.27713	-80.10275	Wood	3740 Northeast 39th Street
2524035	Broward	26.276742	-80.10272	Wood	3712 Northeast 15th Avenue
2525648	Broward	26.181626	-80.13413	Wood	1001-1021 East Prospect Road
2526910	Miami-Dade	25.845059	-80.15246	Wood	R/O 7508 BUCCANEER AVE.

ATT00609

Final ATT Pole Abandonment List.xlsx

2528094	Broward	26.188973	-80.10018	Wood	4313 E TRADEWINDS AV
2530773	Broward	25.978426	-80.31093	Concrete	2981-3127 Flamingo Road
2532236	Miami-Dade	25.537398	-80.40047	Wood	24705 Southwest 129th Avenue
2532261	Miami-Dade	25.544535	-80.40048	Wood	23601-23899 Southwest 129th Avenue
2532262	Miami-Dade	25.544952	-80.40049	Wood	23601-23899 Southwest 129th Avenue
2532287	Miami-Dade	25.542149	-80.4051	Wood	13201-13249 Southwest 242nd Street
2532340	Miami-Dade	25.545372	-80.40205	Wood	23815 South Dixie Highway
2532342	Miami-Dade	25.545554	-80.40234	Wood	23500-23798 U.S. 1
2532344	Miami-Dade	25.545718	-80.40263	Wood	13055 Southwest 238th Street
2532353	Miami-Dade	25.545873	-80.40354	Wood	13120 Southwest 238th Street
2532370	Miami-Dade	25.546482	-80.401	Wood	23715 South Dixie Highway
2532379	Miami-Dade	25.546666	-80.40078	Concrete	23715 South Dixie Highway
2532386	Miami-Dade	25.547211	-80.40024	Wood	23631 South Dixie Highway
2532700	Miami-Dade	25.551417	-80.39601	Wood	23215 South Dixie Highway
2535608	Miami-Dade	25.608752	-80.41423	Wood	17108-17180 Southwest 137th Avenue
2535987	Broward	25.974457	-80.16021	Concrete	901 SW 10 ST,
2535993	Broward	25.97445	-80.1605	Wood	903 SW 10 ST,
2537119	Miami-Dade	25.63538	-80.33132	Wood	R/O 14550 SW 84 CT.
2537122	Miami-Dade	25.634067	-80.32447	Wood	14625 SW 81 AVE
2537124	Miami-Dade	25.634194	-80.33508	Wood	R/O 14620 SW 87 CT.
2537293	Miami-Dade	25.819297	-80.24164	Wood	2741 NW 49 ST.
2537298	Miami-Dade	25.812362	-80.25411	Wood	3586 NW 41 ST.
2538722	Miami-Dade	25.746465	-80.36446	Wood	2401 SW 104 CT.
2538729	Miami-Dade	25.74575	-80.36443	Wood	10450 SW 25TH ST
2542060	Miami-Dade	25.650763	-80.28898	Wood	5990 SW 129 TER.
2542915	Broward	26.16661	-80.17079	Wood	SE C/O NW 21 AV & NW 32 ST
2544809	Broward	26.188973	-80.10018	Wood	4313 E TRADEWINDS AV
2544817	Broward	25.979563	-80.20565	Wood	REAR OF 3420 SW 59TH TER
2544819	Broward	25.98186	-80.20099	Wood	2ND POLE NE/O C/O EDMUND RD & S
2544823	Broward	25.976665	-80.22314	Wood	3701 SW 68 AV
2546139	Broward	25.984622	-80.14964	Wood	101-113 SW 1st St
2546143	Broward	25.984806	-80.15044	Wood	26 SW 2nd Ave
2546150	Broward	25.984544	-80.15043	Wood	100 SW 2nd Ave
2546797	Miami-Dade	25.808291	-80.30054	Wood	6360 NW 37TH TERRACE
2548549	Broward	26.18897	-80.10203	Wood	4331 W TRADEWINDS AV
2548550	Broward	26.184347	-80.10057	Wood	256 ALLENWOOD DR
2548551	Broward	26.184392	-80.10179	Wood	284 ALLENWOOD DR
2549920	Broward	26.003102	-80.15889	Wood	920 S 26 AV
2550031	Miami-Dade	25.60742	-80.36279	Wood	10485 SW 174 TER.
2552361	Miami-Dade	25.62434	-80.34134	Wood	15701-15711 SW 92nd Ave
2552407	Miami-Dade	25.632294	-80.33797	Wood	8985 SW 149th St
2552410	Miami-Dade	25.632311	-80.33788	Wood	8985 SW 149th St
2552411	Miami-Dade	25.632248	-80.33799	Wood	8985 SW 149th St
2552416	Miami-Dade	25.631705	-80.33825	Wood	8995 SW 149th Terrace
2552420	Miami-Dade	25.63127	-80.3379	Wood	8985 SW 149th Terrace
2552430	Miami-Dade	25.629926	-80.33907	Wood	15070 SW 89th Ct
2552435	Miami-Dade	25.629632	-80.3392	Wood	15120 SW 89th Ct
2552466	Miami-Dade	25.632221	-80.33853	Wood	8920 SW 148th St
2553588	Miami-Dade	25.627267	-80.32685	Wood	R/O 15421 SW 83 AVE.
2553594	Miami-Dade	25.632187	-80.32701	Wood	R/O 8265 SW 149 DR.
2556922	Miami-Dade	25.738131	-80.30111	Wood	3415 SW 65th Ave
2557793	Broward	25.979843	-80.20297	Wood	1ST POLE SOUTH OF RONALD RD ON S

ATT00610

Final ATT Pole Abandonment List.xlsx

2557794	Broward	25.981512	-80.19905	Wood	REAR OF 114 MARION RD
2557806	Miami-Dade	25.749097	-80.32812	Wood	R/O 2230 SW 82 AVE.
2558170	Miami-Dade	25.576418	-80.47839	Wood	20300 SW 177 AVE.
2559307	Broward	26.02279	-80.20733	Wood	1P E 1P S\O C\O ST RD 7 & MCKINLEY
2562145	Broward	26.198423	-80.2763	Concrete	5901-5949 NW 94th Ave
2562159	Broward	26.196698	-80.27629	Concrete	5801-5803 NW 94th Ave
2562164	Broward	26.196439	-80.27628	Wood	5779-5799 NW 94th Ave
2562182	Broward	26.195021	-80.27622	Concrete	5701-5743 NW 94th Ave
2562193	Broward	26.194524	-80.27624	Concrete	5659-5699 NW 94th Ave
2562283	Broward	26.204178	-80.27902	Concrete	6607 NW 94th Ave
2562287	Broward	26.204751	-80.27922	Concrete	6615 W Westwood Blvd
2564350	Broward	26.244808	-80.17425	Wood	3720 Coconut Creek Parkway
2566896	Broward	26.025747	-80.14729	Wood	1605 North 20th Avenue
2570681	Miami-Dade	25.63707	-80.31243	Wood	7350 SW 144 ST.
2570722	Miami-Dade	25.912583	-80.21908	Wood	1180 NW 151 ST.
2570777	Miami-Dade	25.628395	-80.30951	Wood	R/O 15340 SW 72 AVE.
2570865	Broward	26.174245	-80.17137	Wood	1P W\O NW 39 ST & NW 21 AV
2570876	Broward	26.173637	-80.18383	Wood	1P W\O C\O NW 39 ST & NW 29 AV
2570884	Broward	26.176162	-80.18888	Wood	3155 NW 40 ST
2571881	Broward	26.007897	-80.20197	Wood	R\O 5716 VAN BUREN ST
2574999	Broward	26.10539	-80.15327	Wood	1237 SW 9 AV
2579733	Miami-Dade	25.764526	-80.40492	Wood	280 SW 129th Ave
2579735	Miami-Dade	25.763431	-80.4049	Wood	300-598 SW 129th Ave
2579740	Miami-Dade	25.761977	-80.40491	Wood	12900 SW 6th St
2579751	Miami-Dade	25.762178	-80.39885	Wood	12500 SW 6th St
2582054	Miami-Dade	25.6352	-80.32456	Wood	14585 SW 81 AVE
2582679	Miami-Dade	25.905752	-80.19218	Wood	14165 NE 3 CT
2582684	Miami-Dade	25.903567	-80.18755	Wood	R\O 13990 NE 6 AV
2583213	Miami-Dade	25.837005	-80.25991	Wood	F/O 1511 E 11TH AVE
2583222	Miami-Dade	25.83441	-80.26125	Wood	F/O 1325 E 13TH ST
2583361	Miami-Dade	25.496505	-80.42917	Wood	W/O C/O GARFIELD DR & SW 147 AVE
2586708	Broward	25.996508	-80.21046	Wood	R/O 6121 FLAGLER ST
2588398	Miami-Dade	25.82958	-80.19601	Wood	1ST POLE ON THE SOUTH SIDE OF NW
2588401	Miami-Dade	25.829631	-80.1954	Wood	3RD POLE ON THE SOUTH SIDE OF NW
2588414	Miami-Dade	25.827854	-80.18964	Wood	1ST POLE ON THE SOUTH SIDE OF NE !
2588668	Miami-Dade	25.693376	-80.28193	Wood	8400 SW 54TH AVE
2589060	Miami-Dade	25.549617	-80.53611	Wood	21300 SW 232nd St
2590398	Miami-Dade	25.754862	-80.25417	Wood	1715 SW. 37TH AVE
2591333	Miami-Dade	25.881373	-80.19114	Wood	330 NE 116th St
2591767	Miami-Dade	25.497583	-80.43471	Wood	N/O C/O ILLINOIS RD. SW GRANT LN.
2591835	Broward	25.97693	-80.23167	Wood	7141 Fairway Blvd
2591996	Broward	26.245348	-80.13015	Wood	R\O 500 NW 15 ST
2592358	Broward	26.257629	-80.23079	Wood	3070-3076 Holiday Springs Blvd
2592359	Broward	26.257637	-80.23131	Wood	3070-3076 Holiday Springs Blvd
2593047	Broward	26.014694	-80.17878	Wood	510 N.W. 35TH AVENUE (EAST SIDE)
2595301	Miami-Dade	25.851828	-80.13952	Wood	1794 NORMANDY DR.
2595357	Miami-Dade	25.856742	-80.12969	Wood	955 MARSEILLE DR.
2596390	Miami-Dade	25.585148	-80.34988	Wood	R/O 19530 GULFSTREAM RD
2596394	Miami-Dade	25.585698	-80.35236	Wood	9915 SW 196TH ST
2596397	Miami-Dade	25.57145	-80.35638	Wood	10215 PAN AMERICAN DR
2597791	Broward	26.15295	-80.2954	Concrete	10901-10939 Sunset Strip
2597794	Broward	26.152949	-80.29607	Concrete	10901-10939 Sunset Strip

Final ATT Pole Abandonment List.xlsx

2602547	Miami-Dade	25.84027	-80.19032	Wood	301-317 NE 71st St
2602594	Miami-Dade	25.836517	-80.19189	Concrete	223 NE 67th St
2602614	Miami-Dade	25.836073	-80.19147	Concrete	6502 NE 2nd Ct
2602652	Miami-Dade	25.839192	-80.18997	Wood	304 NE 70th St
2603352	Miami-Dade	25.889988	-80.20031	Wood	NW 125 ST.
2603847	Miami-Dade	25.624427	-80.33084	Wood	R/O 15715 SW 85 AVE.
2607662	Miami-Dade	25.886151	-80.20084	Wood	125 NW 120th Terrace
2607667	Miami-Dade	25.884843	-80.19913	Wood	45 NW 119th St
2609998	Broward	26.324315	-80.10596	Wood	NW 2ND TER
2613427	Miami-Dade	25.913674	-80.24861	Wood	2832-2898 NW 153rd Terrace
2615266	Miami-Dade	25.886207	-80.20045	Wood	NW 1ST AVE
2615281	Miami-Dade	25.885378	-80.20088	Wood	NW 120TH ST
2615293	Miami-Dade	25.885368	-80.2012	Wood	NW 120TH ST
2615333	Miami-Dade	25.885403	-80.2005	Wood	NW 120TH ST
2615347	Miami-Dade	25.887672	-80.20113	Wood	NW 123RD ST
2615594	Miami-Dade	25.821206	-80.25339	Wood	3525 Northwest 51st Street
2618278	Miami-Dade	25.913368	-80.2502	Wood	3001 NW 152 TER.
2618309	Miami-Dade	25.911293	-80.24563	Wood	1318 NW 151 ST
2618312	Miami-Dade	25.912778	-80.24702	Wood	2831 NW 151 TER
2618313	Miami-Dade	25.91285	-80.24579	Wood	2770 NW 152 TER
2618497	Miami-Dade	25.836697	-80.26104	Wood	1046 E 16th St
2618507	Miami-Dade	25.838338	-80.26572	Wood	1751-1799 E 8th Ave
2622247	Broward	26.03777	-80.14252	Wood	24 SE 11 ST 24 SE 11 ST
2622734	Miami-Dade	25.894733	-80.21053	Wood	601-699 NW 131st St
2622793	Miami-Dade	25.897741	-80.21172	Concrete	13420 NW 7th Ave
2624000	Miami-Dade	25.569295	-80.37975	Wood	21220 SW 115th Rd
2626060	Broward	26.186652	-80.26784	Wood	5000-5136 N Pine Island Rd
2626080	Broward	26.190516	-80.26792	Concrete	5330 NW 88th Ave
2626204	Broward	26.19499	-80.18534	Wood	3070-3098 W Prospect Rd
2626206	Broward	26.195021	-80.18429	Wood	3904-4254 W Prospect Rd
2626248	Broward	26.193722	-80.1833	Wood	5375 W Prospect Rd
2626361	Broward	26.191343	-80.18345	Wood	5200 NW 31st Ave
2626495	Broward	26.192085	-80.17503	Wood	5324-5398 NW 24th Ave
2627174	Miami-Dade	25.934772	-80.19262	Wood	392 Northeast 174th Street
2627192	Miami-Dade	25.933494	-80.19256	Wood	381-399 Northeast 172nd Street
2627228	Miami-Dade	25.930244	-80.19242	Wood	16860-16898 Northeast 4th Avenue
2627232	Miami-Dade	25.929807	-80.1924	Wood	16800-16858 Northeast 4th Avenue
2627233	Miami-Dade	25.929307	-80.19238	Wood	16800-16858 Northeast 4th Avenue
2627238	Miami-Dade	25.929113	-80.19257	Wood	358 NE 168TH ST
2627241	Miami-Dade	25.92911	-80.19278	Wood	358 NE 168TH ST
2627246	Miami-Dade	25.928819	-80.19236	Wood	16700-16798 Northeast 4th Avenue
2627247	Miami-Dade	25.934747	-80.19314	Wood	376 Northeast 174th Street
2627302	Miami-Dade	25.933733	-80.19665	Wood	17200-17298 Northeast 2nd Avenue
2627307	Miami-Dade	25.933554	-80.19664	Wood	17200-17298 Northeast 2nd Avenue
2627313	Miami-Dade	25.932571	-80.1966	Wood	170 Northeast 171st Terrace
2627319	Miami-Dade	25.932259	-80.19658	Wood	17090-17148 Northeast 2nd Avenue
2627339	Miami-Dade	25.931155	-80.19654	Wood	190 Northeast 170th Street
2627615	Miami-Dade	25.806407	-80.18844	Wood	400 NE 31st St
2627841	Broward	26.148774	-80.19011	Wood	3250 NW 18th St
2628431	Broward	26.19112	-80.26794	Concrete	5370 NW 88th Ave
2628444	Broward	26.194621	-80.26797	Wood	5650 N Pine Island Rd
2628489	Broward	26.193936	-80.27292	Concrete	9103-9177 W Commercial Blvd

ATT00612

Final ATT Pole Abandonment List.xlsx

2629983	Miami-Dade	25.821223	-80.2676	Wood	680 SE 1st Pl
2630315	Broward	26.17561	-80.21721	Concrete	4153-4199 NW 50th Terrace
2630316	Broward	26.174986	-80.21721	Concrete	5060 NW 41st ST
2630318	Broward	26.174989	-80.21663	Concrete	5020 NW 41st St
2630321	Broward	26.174991	-80.21606	Concrete	4900 NW 41st St
2630322	Broward	26.175091	-80.21548	Concrete	4840 NW 41st St
2630323	Broward	26.175284	-80.21475	Concrete	4780-4798 NW 41st St
2630324	Broward	26.175324	-80.214	Concrete	4762-4780 NW 41st ST
2630328	Broward	26.175124	-80.21256	Concrete	4690 NW 41st St
2630333	Broward	26.175043	-80.21097	Concrete	4598 NW 41st St
2630337	Broward	26.17506	-80.21056	Concrete	4590 NW 41st ST
2631611	Miami-Dade	25.460679	-80.48732	Wood	708 NW 14th St
2633849	Broward	26.250038	-80.09444	Concrete	2770-2798 NE 14th St
2633871	Broward	26.249516	-80.09619	Wood	1320 NE 27th Ave
2634206	Miami-Dade	25.92903	-80.22083	Wood	NW 12 AVE.
2634214	Miami-Dade	25.928018	-80.22153	Wood	16805 NW 12 AVE.
2634224	Broward	26.254277	-80.16401	Wood	1851 Blount Rd
2634282	Broward	26.246053	-80.16359	Wood	1500 Blount Rd
2634341	Broward	26.252253	-80.16194	Wood	2600 NW 19th St
2636500	Miami-Dade	25.885173	-80.30702	Wood	1155 W. 68 ST
2637832	Broward	26.125282	-80.14088	Wood	215 NE 3RD ST
2640691	Broward	25.993656	-80.27647	Concrete	Pembroke Rd
2640692	Broward	25.993677	-80.27579	Concrete	Pembroke Rd
2640942	Broward	25.993771	-80.28247	Concrete	10291-10389 Pembroke Rd
2641772	Miami-Dade	25.898844	-80.21192	Wood	715 NW 136th St
2642317	Broward	26.055112	-80.17609	Concrete	2691 SW 54th ST
2642339	Broward	26.055075	-80.17795	Wood	2775 SW 54th St
2642340	Broward	26.055066	-80.17843	Wood	2801 SW 54th St
2642379	Broward	26.061561	-80.18444	Wood	SW 31st Ave
2642382	Broward	26.06127	-80.18445	Wood	SW 31st Ave
2642385	Broward	26.061064	-80.18445	Wood	SW 31st Ave
2642386	Broward	26.060569	-80.18446	Wood	4900 SW 31st Av
2642392	Broward	26.058784	-80.18448	Wood	4801-4993 SW 31st Ave
2642394	Broward	26.05859	-80.18448	Wood	4801-4993 SW 31st Ave
2642398	Broward	26.058352	-80.18449	Wood	4801-4993 SW 31st Ave
2642405	Broward	26.057491	-80.1845	Wood	5201 SW 31st Ave
2642408	Broward	26.056941	-80.1845	Wood	5201 SW 31st Ave
2642410	Broward	26.056426	-80.18451	Wood	5251 SW 31st Ave
2642418	Broward	26.05571	-80.18452	Wood	4995-5205 SW 31st Ave
2645702	Miami-Dade	25.578013	-80.37852	Wood	SW 115 AVE
2645705	Miami-Dade	25.576187	-80.37832	Wood	SW 115 RD
2646376	Broward	25.987653	-80.15422	Wood	134 NW 6 AVE
2646488	Broward	25.984295	-80.15121	Wood	108 SW 3 AVE
2648968	Miami-Dade	25.822602	-80.19136	Wood	R/O 218 NE 51 ST
2649503	Miami-Dade	25.618728	-80.32276	Wood	16330 SW 80 AVE
2659554	Miami-Dade	25.838554	-80.21075	Wood	6901-6999 NW 8th Ave
2662367	Broward	26.07349	-80.20602	Wood	4062 FL-7
2665095	Miami-Dade	25.91349	-80.21702	Wood	NW 10 CT.
2665296	Miami-Dade	25.825672	-80.30454	Wood	ORIOLE AVE
2670618	Miami-Dade	25.677327	-80.32703	Wood	8000-8198 SW 100th St
2673750	Broward	26.293763	-80.1042	Wood	1465 NE 51st St
2675449	Miami-Dade	25.695198	-80.29357	Wood	SW 62ND CT

Final ATT Pole Abandonment List.xlsx

2675491	Miami-Dade	25.693698	-80.29517	Wood	SW 63RD CT
2682614	Miami-Dade	25.702432	-80.28849	Wood	74TH ST
2684038	Miami-Dade	25.820335	-80.19908	Wood	167 NW 48 ST
2684270	Broward	26.338257	-80.2399	Wood	7881 LOXAHATCHEE RD
2684877	Miami-Dade	25.813281	-80.25672	Wood	4198-4254 NW 37th Ave
2685997	Miami-Dade	25.827978	-80.18586	Wood	5615 US1
2688139	Broward	26.119442	-80.15875	Wood	1310 Middle St
2688480	Broward	26.268806	-80.14577	Wood	2933-2999 NW 16th Terrace
2688490	Broward	26.26927	-80.14579	Wood	3124 NW 16th Terrace
2688606	Broward	26.271782	-80.15028	Wood	1940 NW 33rd Ct
2688630	Broward	26.271779	-80.1506	Wood	1940 NW 33rd Ct
2688642	Broward	26.271775	-80.1509	Wood	2010 NW 33rd Ct
2688815	Broward	26.049643	-80.11348	Wood	324 PALM ST
2689334	Miami-Dade	25.809634	-80.32827	Wood	8080-8116 NW 36th St
2692767	Broward	26.110392	-80.14433	Wood	SW 10 ST
2692779	Broward	26.099123	-80.15254	Wood	SW 18 ST
2693693	Miami-Dade	25.584903	-80.38843	Wood	12195 Quail Roost DR
2693709	Miami-Dade	25.584023	-80.38947	Wood	12205 Quail Roost Dr
2693711	Miami-Dade	25.583749	-80.38981	Wood	12205 Quail Roost DR
2697056	Broward	26.233635	-80.16344	Wood	260 NW 30th Ave
2697172	Broward	26.235733	-80.16359	Wood	471-499 NW 30th Ave
2697174	Broward	26.235757	-80.16317	Wood	2990 NW 5th St
2697209	Broward	26.23645	-80.16407	Wood	3008 NW 6th St
2697225	Broward	26.23646	-80.16285	Wood	2844 NW 6th St
2697228	Broward	26.236473	-80.16193	Wood	2808 NW 6th St
2697274	Broward	26.236496	-80.16041	Wood	2732 NW 6th St
2697275	Broward	26.2365	-80.16014	Wood	2726 NW 6th St
2697378	Broward	26.237909	-80.15939	Wood	690 NW 27th Ave
2697394	Broward	26.23791	-80.15906	Wood	2691 NW 6th Ct
2697412	Broward	26.237223	-80.159	Wood	2690 NW 6th Ct
2697465	Broward	26.234402	-80.15934	Wood	346 NW 27th Ave
2697490	Broward	26.235091	-80.15935	Wood	400-448 NW 27th Ave
2697517	Broward	26.235795	-80.15978	Wood	2713 NW 4th Ct
2698843	Miami-Dade	25.789364	-80.23662	Wood	2440 NW 16TH RD
2698897	Miami-Dade	25.787079	-80.23852	Wood	2601 NW 14TH ST
2699932	Broward	26.147943	-80.17456	Wood	2430 NW 17th St
2699939	Broward	26.147113	-80.17458	Wood	1660 NW 24th Terrace
2699960	Broward	26.146063	-80.17455	Wood	2401-2419 NW 16th St
2700035	Broward	26.143368	-80.17822	Wood	1412 NW 27th Ave
2700047	Broward	26.142678	-80.17819	Wood	1354 NW 27th Ave
2704552	Miami-Dade	25.771027	-80.2163	Wood	218 SW 13 AVE
2710686	Broward	26.040817	-80.14981	Wood	685 SW 7 TER
2710692	Broward	26.039872	-80.15169	Wood	CODY ST
2711076	Broward	26.259916	-80.1559	Wood	2446-2512 W Copans Rd
2711115	Broward	26.260216	-80.16122	Concrete	2837-2943 W Copans Rd
2711196	Miami-Dade	25.577243	-80.37866	Wood	SW 204 ST
2712010	Miami-Dade	25.679574	-80.31246	Wood	7252 SW 98th St
2712037	Miami-Dade	25.679612	-80.31077	Wood	7190 SW 98th St
2712038	Miami-Dade	25.679624	-80.31042	Wood	7150 SW 98th St
2712060	Miami-Dade	25.679635	-80.30975	Wood	7052-7098 SW 98th St
2712076	Miami-Dade	25.679682	-80.30856	Wood	6950 SW 98th St
2712136	Miami-Dade	25.679734	-80.30636	Wood	6880 SW 98th St

Final ATT Pole Abandonment List.xlsx

2712139	Miami-Dade	25.679666	-80.3054	Wood	6804-6836 SW 98th St
2712154	Miami-Dade	25.679881	-80.30537	Wood	6805 SW 98th St
2712203	Miami-Dade	25.813583	-80.267	Wood	SE PARK DR
2712205	Miami-Dade	25.81182	-80.26749	Wood	ROYAL POINCIANA BLVD
2712236	Broward	26.143555	-80.3145	Wood	1611-1685 N Flamingo RD
2712658	Broward	26.26063	-80.12376	Wood	Leisure Blvd
2713070	Miami-Dade	25.944543	-80.1976	Wood	18453 NE 1 CT
2715390	Broward	26.188937	-80.19861	Wood	5083 NW 37th Ave
2715391	Broward	26.188512	-80.1986	Wood	5057-5083 NW 37th Ave
2715415	Broward	26.188507	-80.19741	Wood	3690 NW 53rd St
2715416	Broward	26.188505	-80.19717	Wood	3690 NW 53rd St
2715444	Broward	26.188503	-80.19622	Wood	5215 NW 35th Ave
2718247	Broward	26.276484	-80.15195	Wood	3800-3846 N Powerline Rd
2718251	Broward	26.27896	-80.15209	Concrete	4000 N Powerline Rd
2719666	Broward	25.993071	-80.30593	Concrete	11830-11898 Pembroke Rd
2719713	Broward	25.99307	-80.30416	Concrete	11640-11798 Pembroke Rd
2719728	Broward	25.99307	-80.30365	Concrete	11640-11798 Pembroke Rd
2719847	Broward	25.993065	-80.29792	Concrete	11306-11416 Pembroke Rd
2719895	Broward	25.993379	-80.29752	Concrete	S Hiatus Rd
2719977	Broward	25.995808	-80.30794	Wood	1201-1399 SW 122nd Way
2719984	Broward	25.99581	-80.30839	Concrete	11900-12098 SW 14th St
2720020	Broward	25.995948	-80.30884	Concrete	11901-12099 SW 14th St
2724808	Broward	26.124957	-80.15774	Wood	307 NW 12th Ave
2724902	Broward	26.123321	-80.15707	Wood	1124 NW 2nd St
2724933	Broward	26.12333	-80.15618	Wood	106 NW 11th Ave
2724935	Broward	26.122942	-80.15618	Wood	1021-1099 NW 1st St
2725494	Miami-Dade	25.700074	-80.4148	Concrete	13701-13865 Sunset Dr
2725534	Miami-Dade	25.699887	-80.42064	Concrete	14079-14131 Sunset Dr
2728073	Broward	26.02592	-80.1421	Wood	TAFT ST.
2729772	Miami-Dade	25.857055	-80.33897	Wood	9599 NW 87th Ave
2730005	Broward	26.238155	-80.16597	Wood	651-699 Atlantic Blvd Exd
2730011	Broward	26.236867	-80.1658	Wood	601-649 Atlantic Blvd Exd
2730134	Broward	26.204294	-80.28466	Wood	6507-6597 Nob Hill Rd
2730183	Broward	26.206919	-80.28439	Wood	6740-6806 Nob Hill Rd
2730261	Broward	26.232931	-80.16405	Wood	3008 NW 2nd St
2730267	Broward	26.232934	-80.16372	Wood	3004 NW 2nd St
2730268	Broward	26.232929	-80.16339	Wood	180 NW 30th Ave
2730279	Broward	26.232947	-80.16244	Wood	2908 NW 2nd St
2730280	Broward	26.232952	-80.16214	Wood	2900 NW 2nd St
2730304	Broward	26.232966	-80.1609	Wood	2736 NW 2nd St
2730306	Broward	26.232974	-80.16027	Wood	2760 NW 2nd St
2730307	Broward	26.23298	-80.15995	Wood	2712 NW 2nd St
2730328	Broward	26.232983	-80.15967	Wood	2701 NW 1st Ct
2730331	Broward	26.232999	-80.15892	Wood	2636 NW 2nd St
2730399	Broward	26.23188	-80.15994	Wood	2700-2798 NW 1st St
2730410	Broward	26.231925	-80.15913	Wood	2667 W Atlantic Blvd
2730809	Broward	26.088519	-80.15089	Wood	800 SW 28th St
2730892	Broward	26.090857	-80.14719	Concrete	411 SW 26th St
2730940	Miami-Dade	25.811742	-80.29205	Wood	HUNTING LODGE DR
2731201	Miami-Dade	25.781942	-80.22707	Concrete	1900-1948 NW 9th St
2731204	Miami-Dade	25.78178	-80.22719	Wood	871 NW 19th Ct
2731219	Miami-Dade	25.781917	-80.22792	Wood	1950-1998 NW 9th St

ATT00615

Final ATT Pole Abandonment List.xlsx

2731264	Miami-Dade	25.781899	-80.22849	Wood	2040 NW 9th St
2731265	Miami-Dade	25.781776	-80.22884	Wood	881 NW 20th Ct
2731354	Miami-Dade	25.781112	-80.22882	Wood	817 NW 20th Ct
2731355	Miami-Dade	25.781883	-80.22905	Wood	2060 NW 9th St
2731356	Miami-Dade	25.78187	-80.22952	Concrete	2060 NW 9th St
2731494	Miami-Dade	25.781677	-80.2296	Wood	865 NW 21st Ave
2731516	Miami-Dade	25.780132	-80.22957	Wood	735 NW 21st Ave
2731519	Miami-Dade	25.779325	-80.22934	Wood	617 NW 21st Ave
2731639	Miami-Dade	25.778743	-80.23149	Wood	2222 NW 6 St
2731649	Miami-Dade	25.778717	-80.2325	Wood	2262 NW 6 St
2731660	Miami-Dade	25.778715	-80.23257	Wood	2262 NW 6 St
2731706	Miami-Dade	25.778724	-80.23279	Wood	544 NW 23rd Ave
2731729	Miami-Dade	25.778034	-80.23277	Wood	498 NW 23rd Ave
2731787	Miami-Dade	25.89751	-80.33374	Wood	West 84th Street
2734930	Broward	26.186579	-80.26992	Wood	8955 NW 50th St
2739426	Miami-Dade	25.690407	-80.28987	Wood	SW 87TH ST
2740230	Broward	26.244802	-80.15946	Wood	1300-1498 NW 27th Ave
2740249	Broward	26.245765	-80.1595	Wood	1200-1698 NW 27th Ave
2740380	Broward	26.247161	-80.15967	Wood	1285 Access Rd
2740455	Broward	26.24899	-80.15951	Wood	2433-2447 NW 16th Ct
2740637	Broward	26.241429	-80.15944	Wood	1020 NW 27th Ave
2740711	Broward	26.24072	-80.15904	Wood	2691 NW 9th Ct
2741700	Miami-Dade	25.774485	-80.31421	Wood	7310 NW 4th St
2741874	Miami-Dade	25.772361	-80.3157	Wood	209 Northwest Blvd
2741950	Broward	26.077671	-80.20545	Wood	3607-3641 FL-7
2742022	Broward	26.074721	-80.20612	Wood	4049 FL-7
2742032	Broward	26.074281	-80.20625	Wood	4049-4063 FL-7
2742036	Broward	26.073917	-80.20636	Wood	4049-4063 FL-7
2742063	Broward	26.073502	-80.20649	Wood	3901 US-441
2742082	Broward	26.072624	-80.20675	Wood	4081 FL-7
2742091	Broward	26.072006	-80.20693	Wood	4081-4137 FL-7
2742094	Broward	26.071767	-80.20701	Wood	4139-4199 fl-7
2742178	Miami-Dade	25.747557	-80.21917	Wood	3711 SW 1st Ave
2742257	Miami-Dade	25.748163	-80.21778	Wood	3622-3798 SW 1st Ave
2742379	Miami-Dade	25.750129	-80.21243	Wood	3242 SW 1st Ave
2743950	Miami-Dade	25.8287	-80.20357	Wood	426 NW 58th St
2745122	Broward	26.015946	-80.15119	Concrete	2216 Pierce St
2745155	Broward	26.01543	-80.15117	Wood	2143 Fillmore St
2745173	Broward	26.015113	-80.15117	Wood	2143 Fillmore St
2745180	Broward	26.014982	-80.15115	Wood	2140 Fillmore St
2745185	Broward	26.014668	-80.15115	Wood	2206 Fillmore ST
2745257	Broward	26.012565	-80.15048	Wood	2118-2136 Polk St
2745265	Broward	26.012391	-80.15107	Wood	2200 Polk St
2745301	Broward	26.015449	-80.15928	Wood	521 N 26th Ave
2745317	Broward	26.016677	-80.15933	Wood	703 N 26th Ave
2745510	Broward	26.1273	-80.16521	Wood	1700 NW 5th St
2745555	Broward	26.126464	-80.15773	Wood	421 NW 12th Ave
2745566	Broward	26.12624	-80.15773	Wood	411 NW 12th Ave
2745654	Broward	26.125885	-80.15772	Wood	401-411 NW 12th Ave
2746905	Broward	26.127594	-80.15015	Wood	600-698 NW 5th St
2746911	Broward	26.127591	-80.15082	Wood	700-724 NW 5th St
2746918	Broward	26.127844	-80.15117	Wood	502 NW 5th St

ATT00616

Final ATT Pole Abandonment List.xlsx

2746935	Broward	26.127545	-80.15166	Wood	441-499 NW 7th Terrace
2746944	Broward	26.127533	-80.15218	Wood	443 NW 8th Ave
2746966	Broward	26.127524	-80.1526	Wood	443 NW 8th Ave
2746969	Broward	26.127177	-80.15258	Wood	445 NW 8th Ave
2746970	Broward	26.127524	-80.15305	Wood	800-898 NW 5th St
2747027	Broward	26.127493	-80.15459	Wood	444 NW 10th Ave
2747034	Broward	26.127492	-80.15476	Wood	1000-1098 NW 5th S
2747045	Broward	26.127484	-80.15548	Wood	1000-1098 NW 5th St
2747048	Broward	26.127475	-80.15592	Wood	1000-1098 NW 5th St
2747111	Broward	26.127454	-80.15776	Wood	1200-1212 NW 5th St
2747116	Broward	26.127446	-80.15814	Wood	1212 NW 5th St
2747120	Broward	26.127801	-80.15851	Wood	510 NW 13th Ave
2747129	Broward	26.127438	-80.15848	Wood	438 NW 13th Ave
2747157	Broward	26.127423	-80.15895	Wood	1310 NW 5th St
2747173	Broward	26.127276	-80.1593	Wood	426 NW 14th Ave
2747184	Broward	26.127425	-80.15946	Wood	1402 NW 5th St
2748263	Miami-Dade	25.705439	-80.26243	Wood	6965 Granada Blvd
2752345	Miami-Dade	25.818762	-80.38127	Concrete	Greenway Trail
2752358	Miami-Dade	25.818756	-80.38523	Wood	843 NW 50th St
2752359	Miami-Dade	25.818688	-80.38591	Wood	NW 117th Ave
2752506	Miami-Dade	25.831861	-80.39417	Wood	NW 122nd Ave
2752509	Miami-Dade	25.831159	-80.39413	Wood	NW 122nd Ave
2752632	Broward	26.193866	-80.2957	Concrete	Commercial Blvd
2752712	Broward	26.237217	-80.15921	Wood	2694 NW 6th Ct
2753766	Miami-Dade	25.828052	-80.25814	Wood	E 12TH AVE
2755333	Miami-Dade	25.834125	-80.21053	Wood	6401-6499 NW 8th Ave
2758790	Broward	26.153293	-80.17883	Wood	2701 NW 21st St
2758795	Broward	26.153303	-80.17847	Wood	2641 NW 21st St
2758804	Broward	26.152892	-80.1778	Wood	2601-2699 NW 20th Ct
2758837	Broward	26.153778	-80.17781	Wood	2141 NW 26th Ave
2758884	Broward	26.152083	-80.17466	Wood	1901-1999 NW 24th Ave
2759104	Broward	26.193553	-80.28101	Wood	9748-9770 Commercial Blvd
2759138	Broward	26.199028	-80.2846	Wood	6073-6125 Nob Hill Rd
2760802	Broward	26.18645	-80.09735	Concrete	4213 Bougainvillea Dr
2762059	Miami-Dade	25.64673	-80.39722	Concrete	12540 SW 130th St
2770053	Miami-Dade	25.68474	-80.31191	Wood	9210 SW 73rd Avrd
2770057	Miami-Dade	25.684881	-80.31178	Wood	9210 SW 73rd Avrd
2770336	Miami-Dade	25.4519	-80.48325	Wood	NW 5 AVE
2770339	Miami-Dade	25.44987	-80.48319	Wood	NW 5 AVE
2770343	Miami-Dade	25.448904	-80.48194	Wood	NW 5 AVE
2770410	Miami-Dade	25.45147	-80.48575	Wood	location 87
2770772	Miami-Dade	25.774025	-80.23393	Wood	2342 NW 1st St
2770775	Miami-Dade	25.774016	-80.23423	Wood	2352 NW 1st St
2770786	Miami-Dade	25.774497	-80.23515	Wood	110 NW 24th Ave
2770867	Miami-Dade	25.773289	-80.23466	Wood	2390 NW Flagler Terrace
2770872	Miami-Dade	25.773283	-80.23488	Wood	2390 NW Flagler Terrace
2771689	Miami-Dade	25.772765	-80.23612	Wood	26 NW 24th Ct
2771945	Miami-Dade	25.772046	-80.2336	Wood	2325 SW 1st St
2772035	Miami-Dade	25.77181	-80.233	Wood	30 SW 23rd Ave
2772043	Miami-Dade	25.771686	-80.23281	Concrete	2291 SW 1st St
2772062	Miami-Dade	25.77117	-80.233	Wood	188 SW 23rd Ave
2772129	Miami-Dade	25.770677	-80.23344	Wood	2330 SW 2nd St

ATT00617

Final ATT Pole Abandonment List.xlsx

2772137	Miami-Dade	25.77068	-80.23223	Wood	2270 SW 2nd St
2772142	Miami-Dade	25.770711	-80.23189	Wood	2248 SW 2nd St
2772144	Miami-Dade	25.77072	-80.23162	Wood	2238 SW 2nd St
2772148	Miami-Dade	25.770835	-80.23131	Wood	2201-2299 SW 2nd St
2775649	Broward	26.187478	-80.14884	Wood	281 NW 48th CT
2775654	Broward	26.186773	-80.14879	Wood	261 NW 48th St
2775656	Broward	26.186756	-80.1491	Wood	4801-4849 NW 3rd Ave
2775661	Broward	26.186046	-80.1488	Wood	281 NW 47th Ct
2775662	Broward	26.186035	-80.14909	Wood	4731 NW 3rd Ave
2775664	Broward	26.186107	-80.14658	Wood	31 NE 47th Ct
2775666	Broward	26.185814	-80.14659	Wood	31 NE 47th CT
2775670	Broward	26.185308	-80.14905	Wood	4701-4723 NW 3rd Ave
2775671	Broward	26.185305	-80.14939	Wood	349 NW 47th St
2775675	Broward	26.184574	-80.14905	Wood	4651-4699 NW 3rd Ave
2775680	Broward	26.183843	-80.14874	Wood	4600 NW 3rd Ave
2775681	Broward	26.183837	-80.14901	Wood	4601 NW 3rd Ave
2775686	Broward	26.183088	-80.14902	Wood	4561-4599 NW 3rd Ave
2775688	Broward	26.182355	-80.1487	Wood	4500 NW 3rd Ave
2775694	Broward	26.181922	-80.14851	Wood	222-298 NW 45th St
2775696	Broward	26.181936	-80.14823	Wood	222 NW 45th St
2775700	Broward	26.181956	-80.14761	Wood	2-222 NW 45th St
2777008	Miami-Dade	25.839493	-80.208	Concrete	650 NW 71st St
2779313	Broward	26.022735	-80.13663	Wood	Arthur St. and N. 15th Av
2782173	Broward	26.19615	-80.1381	Wood	NE 6th Ave
2783924	Broward	26.150572	-80.1803	Wood	1844-1898 NW 28th Ave
2791054	Broward	26.003314	-80.31617	Wood	12653-12799 SW 6th St
2801087	Miami-Dade	25.769802	-80.31813	Wood	7522 FL-968
2805817	Miami-Dade	25.810087	-80.22114	Wood	1455 NW 36th St
2806583	Broward	26.178925	-80.14725	Wood	4295 N Andrews Ave
2806584	Broward	26.178924	-80.14746	Wood	4201 N Andrews Ave
2806588	Broward	26.178913	-80.14776	Wood	163 NW 42nd St
2807975	Miami-Dade	25.822791	-80.21832	Wood	5150 NW 13th Ave
2808321	Miami-Dade	25.822128	-80.22676	Wood	1812 NW 51st Terrace
2811582	Miami-Dade	25.777286	-80.23245	Wood	2262 NW 4th Terrace
2811684	Miami-Dade	25.776227	-80.23152	Wood	2210 NW 4th St
2811716	Miami-Dade	25.774904	-80.23375	Wood	2326 NW 2nd St
2811771	Miami-Dade	25.774915	-80.23269	Wood	2290 NW 2nd St
2811819	Miami-Dade	25.774924	-80.23238	Wood	2254 NW 2nd St
2811826	Miami-Dade	25.774937	-80.23208	Wood	2244 NW 2nd St
2818633	Broward	26.21791	-80.28324	Concrete	NW 77th St
2819853	Broward	26.180694	-80.26772	Wood	4516-4536 N Pine Island Rd
2821774	Broward	26.173084	-80.14442	Wood	3660 NE 1st Ave
2824395	Broward	26.051891	-80.17219	Concrete	5656 W Lake Dr
2824399	Broward	26.052323	-80.1722	Concrete	5602 W Lake Dr
2824411	Broward	26.052875	-80.17221	Concrete	5556 W Lake Dr
2824415	Broward	26.053425	-80.17222	Concrete	5520 W Lake Dr
2824426	Broward	26.053868	-80.17223	Concrete	5468 W Lake Dr
2824472	Broward	26.055259	-80.16888	Wood	2101-2109 SW 54th St
2829525	Broward	26.151943	-80.12118	Wood	1801 NE 20 AV
2830714	Miami-Dade	25.768151	-80.23491	Wood	SW 24TH AVE
2830985	Miami-Dade	25.593546	-80.42958	Wood	18675-18999 SW 147th Ave
2830999	Miami-Dade	25.574114	-80.42936	Wood	20200 Naranja Rd

Final ATT Pole Abandonment List.xlsx

2831018	Broward	26.256183	-80.21268	Wood	2259 NW 65 AV
2831802	Broward	26.054932	-80.1504	Wood	121 NW 10 CT
2831803	Broward	26.052935	-80.14789	Wood	21 NW 6 AV
2831804	Broward	26.049975	-80.14774	Wood	SW 5 CT
2831806	Broward	26.055175	-80.14732	Wood	129 NW 6 AV
2831807	Broward	26.056133	-80.14632	Wood	205 NW 5 AV
2831825	Broward	26.053748	-80.14014	Wood	NE 1 ST
2833890	Broward	26.039963	-80.14633	Wood	SW 8 ST
2833892	Broward	26.036767	-80.14576	Wood	209 SW 12 ST
2836145	Miami-Dade	25.899367	-80.36935	Wood	13850 NW 105th Ave
2836674	Broward	26.204543	-80.13341	Wood	NE 62 CRT
2837307	Miami-Dade	25.858318	-80.18924	Wood	9036-9038 NE 4th Ave
2839095	Broward	26.271075	-80.14133	Wood	1360 NW 33RD ST
2839101	Miami-Dade	25.896715	-80.25559	Concrete	3400 NW 135th St
2840455	Miami-Dade	25.741725	-80.34569	Wood	SW 93 CT.
2840469	Miami-Dade	25.746803	-80.34777	Wood	SW 24 ST.
2845684	Broward	26.025417	-80.13966	Wood	N 16TH CT.
2847755	Broward	26.275058	-80.09494	Wood	3542-3598 NE 21st Ave
2850322	Broward	26.244828	-80.17334	Concrete	3652-3696 Coconut Creek Pkwy
2850355	Broward	26.243839	-80.17207	Wood	NW 39th Ave
2850356	Broward	26.243502	-80.17229	Wood	1134-1198 Coconut Creek Blvd
2850394	Broward	26.244924	-80.17049	Concrete	3340 Coconut Creek Pkwy
2850468	Broward	26.245811	-80.16511	Wood	Coconut Creek Pkwy
2850469	Broward	26.245445	-80.16503	Wood	Coconut Creek Pkwy
2850599	Broward	26.237655	-80.16582	Wood	651-699 Atlantic Blvd Exd
2850600	Broward	26.237153	-80.1658	Wood	601-649 Atlantic Blvd Exd
2851526	Broward	26.238617	-80.15902	Wood	2655 NW 7th St
2851531	Broward	26.238635	-80.15863	Wood	2638 NW 8th ST
2851532	Broward	26.238639	-80.15829	Wood	2632 NW 8th St
2851841	Miami-Dade	25.907954	-80.159348	Wood	2025 NE 143RD ST
2856489	Miami-Dade	25.897347	-80.2538	Wood	135 Sesame St
2863578	Broward	26.222863	-80.1386	Wood	590 ANDREWS AVE
2863579	Broward	26.22062	-80.13851	Wood	720 ANDREWS AVE
2863594	Broward	26.212278	-80.1319	Wood	1400 S DIXIE HWY E
2865177	Broward	26.273323	-80.10052	Wood	3390 NE 16th Terrace
2865178	Broward	26.273137	-80.10051	Wood	3380 NE 16th Terrace
2865198	Broward	26.272528	-80.10014	Wood	1671 NE 33rd St
2865199	Broward	26.272528	-80.09981	Wood	1671 NE 33rd St
2865477	Broward	26.273209	-80.09717	Wood	1941 NE 34th Ct
2866521	Broward	26.047807	-80.14569	Wood	224 SW 2 AV
2866523	Broward	26.046633	-80.14566	Wood	SW 3 ST
2866525	Broward	26.044157	-80.14559	Wood	SW 4 ST
2871586	Miami-Dade	25.576153	-80.34393	Wood	MAR;IN RD
2874884	Miami-Dade	25.698043	-80.28286	Wood	R/O 7900 SW 54TH CT
2878362	Broward	26.040473	-80.15026	Wood	726 PHIPPEN WAITERS RD
2881736	Miami-Dade	25.590987	-80.34769	Wood	5W 96 AVE
2884735	Broward	26.045707	-80.13649	Wood	SE 3RD PL
2884739	Broward	26.044713	-80.14475	Wood	SW 4TH ST
2885455	Miami-Dade	25.88964	-80.19051	Wood	NE 4th AVE
2885468	Miami-Dade	25.888303	-80.18869	Wood	123rd ST
2885469	Miami-Dade	25.88832	-80.18807	Concrete	NE 123rd ST
2885470	Miami-Dade	25.888357	-80.18769	Wood	NE 123rd ST

Final ATT Pole Abandonment List.xlsx

2885638	Miami-Dade	25.886577	-80.18654	Wood	NE 121ST ST
2888320	Miami-Dade	25.899088	-80.36434	Wood	13801-13811 NW 102nd Ave
2888912	Broward	26.037443	-80.11521	Wood	N OCEAN DR
2889877	Broward	26.281014	-80.10311	Wood	4110 NE 15th Ave
2890426	Broward	26.290103	-80.09801	Wood	1822-1830 NE 48th St
2890491	Broward	26.290132	-80.09611	Wood	1980 NE 48th St
2890502	Broward	26.290133	-80.09598	Wood	1980 NE 48th St
2890737	Broward	26.288393	-80.09919	Wood	4610 NE 18th Ave
2890755	Broward	26.288179	-80.09919	Wood	4600 NE 18th Ave
2890844	Broward	26.287754	-80.09919	Wood	4540 NE 18th Ave
2890866	Broward	26.287347	-80.09918	Wood	4520 NE 18th Ave
2891775	Miami-Dade	25.778783	-80.13676	Wood	JEFFERSON ST
2899498	Miami-Dade	25.8583	-80.1302	Wood	21 s shore dr
2902764	Miami-Dade	25.79717	-80.39266	Wood	NW 25TH ST
2913355	Broward	26.222724	-80.11744	Concrete	360 SE 5th Ct
2913521	Miami-Dade	25.93158	-80.28812	Wood	NW 53 CT
2917502	Miami-Dade	25.579522	-80.48451	Wood	18220 SW 200th St
2922752	Miami-Dade	25.839491	-80.19269	Wood	185-199 NE 70th St
2925515	Broward	26.275667	-80.27288	Concrete	3633 NW 110th Ave
2925517	Broward	26.276753	-80.27304	Concrete	3731 NW 110th Ave
2925522	Broward	26.278593	-80.27279	Wood	3871 NW 110th Ave
2925817	Broward	26.27881	-80.27975	Concrete	3900 NW 115th Ave
2926752	Miami-Dade	25.6086	-80.51237	Wood	C-111
2934770	Broward	26.206571	-80.12343	Wood	1741 NE 63rd Ct
2946741	Miami-Dade	25.90559	-80.32417	Wood	W. 28th AVE
2950027	Broward	26.260642	-80.29116	Wood	12405 Royal Palm Blvd
2952758	Miami-Dade	25.58674	-80.51144	Wood	19700 SW 192nd St
2952792	Miami-Dade	25.589189	-80.51083	Wood	18901-18951 SW 197th Ave
2952794	Miami-Dade	25.59044	-80.51082	Wood	19400-19498 SW 188th St
2952869	Miami-Dade	25.602299	-80.51094	Wood	17800 SW 197th Ave
2952941	Miami-Dade	25.608636	-80.51272	Wood	19754-19798 SW 168th St
2953149	Miami-Dade	25.608632	-80.51314	Wood	19800-19898 SW 168th St
2956749	Miami-Dade	25.581266	-80.5067	Wood	19801-19991 SW 194th Ave
2956828	Miami-Dade	25.586758	-80.50698	Wood	19376 SW 192nd St
2956856	Miami-Dade	25.58681	-80.50011	Wood	19000 SW 192nd St
2956871	Miami-Dade	25.586839	-80.49672	Wood	18700-18712 SW 192nd St
2956879	Miami-Dade	25.587019	-80.49671	Wood	18700-18712 SW 192nd St
2956889	Miami-Dade	25.586844	-80.49611	Wood	18700-18712 SW 192nd St
2956893	Miami-Dade	25.586849	-80.49549	Wood	18700-18712 SW 192nd St
2956898	Miami-Dade	25.586856	-80.49476	Wood	18700-18712 SW 192nd St
2956904	Miami-Dade	25.586864	-80.49376	Wood	18584-18698 SW 192nd St
2956918	Miami-Dade	25.586871	-80.48989	Wood	18200 SW 192nd St
2956930	Miami-Dade	25.586765	-80.48957	Wood	18200 SW 192nd St
2956996	Miami-Dade	25.586894	-80.48525	Wood	18100 SW 192nd St
2957011	Miami-Dade	25.5869	-80.48439	Wood	18000-18100 SW 192nd St
2957028	Miami-Dade	25.586905	-80.4835	Wood	17954-17998 SW 192nd St
2957043	Miami-Dade	25.586911	-80.48238	Wood	17954-17998 SW 192nd St
2957052	Miami-Dade	25.586924	-80.48007	Wood	17782-17898 SW 192nd St
2957058	Miami-Dade	25.586927	-80.47986	Concrete	17782-17898 SW 192nd St
2957066	Miami-Dade	25.586876	-80.47874	Wood	17700-17780 SW 192nd St
2960006	Broward	26.285814	-80.29285	Wood	12489 NW 44th St
2960159	Miami-Dade	25.77234	-80.20433	Wood	126 SW 6TH AVE, N of (N of LOC 52)

ATT00620

Final ATT Pole Abandonment List.xlsx

2960338	Miami-Dade	25.812183	-80.13182	Wood	F/O 3760 CHASE AVE
2973610	Miami-Dade	25.826562	-80.35123	Wood	NW 58TH ST
2973648	Miami-Dade	25.826126	-80.32889	Wood	NW 58TH ST
2991063	Miami-Dade	25.579595	-80.50409	Wood	19401-19479 SW 200th St
2991068	Miami-Dade	25.579597	-80.50484	Wood	19401-19479 SW 200th St
2991723	Broward	26.022142	-80.17153	Wood	R 1305 N 31ST
2999037	Miami-Dade	25.877177	-80.37159	Wood	10648-10672 NW 121st Way
2999141	Miami-Dade	25.884307	-80.38272	Concrete	11381 NW 122nd St
2999146	Miami-Dade	25.884298	-80.38494	Concrete	NW 115th Ave
3027100	Broward	26.024624	-80.35948	Concrete	1700 NW 160th Ave
3027209	Broward	26.016091	-80.35716	Concrete	400-1198 NW 160th Ave
3028952	Miami-Dade	25.76287	-80.37664	Wood	606 SW 112TH AVE
3039619	Miami-Dade	25.840154	-80.20224	Wood	
3042289	Broward	25.974842	-80.14713	Wood	101-119 SE 10th St
3042384	Broward	25.974906	-80.14448	Wood	301-401 SE 10th St
3042385	Broward	25.974907	-80.14407	Wood	401 SE 10th St
3043845	Miami-Dade	25.790115	-80.37101	Wood	1700-1738 NW 108th Ave
3043849	Broward	26.271864	-80.09983	Wood	1661 NE 32nd Pl
3047565	Broward	26.245712	-80.15065	Wood	2135-2241 NW 15th ST
3047578	Broward	26.245699	-80.14986	Wood	2027-2101 NW 15th ST
3047579	Broward	26.245681	-80.14948	Wood	1971-2025 NW 15th St
3047581	Broward	26.2457	-80.14847	Wood	1863-1899 NW 15th ST
3047583	Broward	26.245657	-80.1474	Wood	1500-1550 Dr B J McCormick Ave
3047592	Broward	26.245667	-80.14682	Wood	1502 NW 17th Ave
3047597	Broward	26.245769	-80.14347	Concrete	1541-1581 NW 15th ST
3047599	Broward	26.245738	-80.14594	Concrete	1685-1751 NW 15th ST
3047601	Broward	26.245734	-80.14492	Wood	1639-1683 NW 15th ST
3047603	Broward	26.245757	-80.14399	Wood	1583-1637 NW 15th ST
3047625	Broward	26.245854	-80.14193	Wood	1431-1463 NW 15th ST
3047626	Broward	26.245846	-80.14137	Wood	1400 NW 13th Ave
3057679	Broward	26.147813	-80.26467	Concrete	8551 W Sunrise Blvd
3058030	Broward	26.240015	-80.16585	Wood	936-958 Atlantic Blvd Exd
3058035	Broward	26.239896	-80.16585	Wood	927 NW 31st Ave
3058181	Miami-Dade	25.506173	-80.51957	Wood	20255 SW 280th St
3058190	Miami-Dade	25.505942	-80.51844	Wood	28101-28175 SW 202nd Ave
3058194	Miami-Dade	25.502816	-80.51824	Wood	28401 SW 202nd Ave
3058209	Miami-Dade	25.501522	-80.51813	Wood	28525 SW 202nd Ave
3058234	Miami-Dade	25.499865	-80.51817	Wood	28701 SW 202nd Ave
3058280	Miami-Dade	25.495109	-80.51806	Wood	19960 SW 292nd St
3064686	Broward	25.97048	-80.2954	Concrete	Ronald Reagan Turnpike
3066269	Broward	26.003429	-80.16309	Wood	900-910 S 28th Ave
3077556	Miami-Dade	25.78278	-80.3237	Wood	
3090078	Broward	26.210953	-80.12303	Wood	1500 S Cypress Rd
3090302	Broward	26.227119	-80.10107	Wood	401 23rd Ave
3201567	Miami-Dade	25.691528	-80.167519	Wood	UNK Ridgewood RD
3211150	Broward	26.03747	-80.13927	Wood	205 SE 11th Terrace
3211154	Broward	26.03746	-80.14003	Wood	205 SE 11th Terrace
3269981	Miami-Dade	25.830692	-80.3169	Wood	R/O 6323 NW 74 AVE
3269995	Miami-Dade	25.830653	-80.31532	Wood	R/O 6326 NW 74 AVE
3269996	Miami-Dade	25.830788	-80.31603	Wood	R/O 6333 NW 74 AVE
3316556	Broward	26.066134	-80.17437	Wood	2514-2598 SW 45th St
3316578	Broward	26.066165	-80.17261	Wood	2360 SW 45th St

Final ATT Pole Abandonment List.xlsx

3415914	Miami-Dade	25.73159	-80.31188	Wood	7236 42ND ST	
3483616	Miami-Dade	25.594282	-80.47625	Concrete	17394-17436 SW 184th St	
3496638	Broward	26.024826	-80.23345	Wood	7241 Taft St.	
3496737	Miami-Dade	25.629621	-80.36536	Wood	R/O 15000 SW 105th Ct	
3611000	Broward	26.066178	-80.17224	Wood	2340 SW 45th St	
3667850	Broward	26.288568	-80.16574	Wood	3140 Wiles Rd	
3667856	Broward	26.288652	-80.16444	Wood	2700 Wiles Rd	
479601	Palm Beach	-80.10783	26.804163	Wood	4604 SQUARE LAKE DR	
481111	Palm Beach	-80.06034	26.740586	Wood	821 29TH ST	
483158	Palm Beach	-80.06107	26.672296	Wood	S Lake Ave and Briggs St.	
483159	Palm Beach	-80.06072	26.669709	Wood		0
489818	Palm Beach	-80.05518	26.72993	Wood		0
493044	Palm Beach	-80.0549	26.734079	Wood		0
493045	Palm Beach	-80.05492	26.73358	Wood		0
521737	Palm Beach	-80.099998	26.80179471	Wood	8342 SUNSET DR	
523380	Brevard	-80.864509	28.644884	Wood	R/O 1724 ROBINHOOD AVE	
534692	Brevard	-80.62116	28.06418	Wood	c/o University Blvd & Babcock St	
551179	Palm Beach	-80.066921	26.677248	Wood	UNK MERRILL AVE	
557513	Palm Beach	-80.09891	26.93083	Wood	314 3RD ST	
559556	Palm Beach	-80.20807	26.916522	Wood	162ND PL N	
564175	Volusia	-81.07657	29.258603	Wood		0
564272	Palm Beach	-80.31946	26.765019	Wood	MANDARIN BLVD	
564564	Palm Beach	-80.07696	26.78153	Wood	1329 W 23RD ST	
565457	Palm Beach	-80.05668	26.733363	Wood	F/O 545 21TH ST	
565970	Palm Beach	-80.04083	26.725065	Wood	284 BRADLEY PL	
570032	Palm Beach	-80.07172	26.856447	Wood	2225 CARIB CIR	
570035	Palm Beach	-80.07137	26.865038	Wood	12830 PROSPERITY FARMS RD	
570053	Palm Beach	-80.07183	26.851002	Wood	11885 PROSPERITY FARMS RD	
576990	Brevard	-80.56996	28.08253	Wood	R/O 330 ORLANDO BLVD	
578455	Palm Beach	-80.111239	26.679136	Wood	106 N MILITARY TRL	
584048	Palm Beach	-80.06734	26.77562	Wood	A/F 971	
587087	Palm Beach	-80.09521	26.87665	Wood	N/O HOOD RD ALT A1A	
587573	Palm Beach	-80.25524	26.8979	Wood	8TH PL N/O 1PL 14370 CALOOSA BLVD	
592754	Palm Beach	-80.10887	26.708345	Wood	R/O 2170 MILITARY TRAIL	
594503	Volusia	-81.12026	29.143545	Wood	3500 HWY 92 W	
604173	Volusia	-81.03677	29.272333	Wood	R/O 74 CARDINAL DR	
606076	Columbia	-82.649	30.185462	Wood	824 SW POPLAR LN	
606085	Columbia	-82.65377	30.17325	Wood	R/O 1089 FAIRFAX CT	
607414	Columbia	-82.63638	30.194153	Wood	INT LEON ST HERNANDO ST	
607975	Palm Beach	-80.667152	26.681025	Wood	551 SE 1 ST	
608048	Palm Beach	-80.662064	26.683161	Wood	525 DR MARTIN LUTHER KING BLV	
609656	Palm Beach	-80.06025	26.497148	Wood	803 Chukker Rd	
611993	Palm Beach	-80.10305	26.69767	Wood	2028 EAGLE DR	
612003	Palm Beach	-80.101967	26.696142	Wood	825 ELM RD	
612828	St. Lucie	-80.255524	27.197518	Wood	UNK SE OCEAQN BLV & SW AKRON	
612833	St. Lucie	-80.253535	27.197494	Wood	UNK SE OCEAN BLV & SW CAMDEN	
629515	Brevard	-80.77774	28.499605	Wood	124 River Park Blvd	
681107	Palm Beach	-80.05226	26.68493	Wood	230 ARGYLE RD	
681490	Columbia	-82.63025	30.177092	Wood	520 S. E EVERGREEN DR	
691888	Brevard	-80.82653	28.614707	Wood	1960 GARDEN ST	
693398	Volusia	-81.03151	29.273415	Wood	720 A1A	
702995	Flagler	-81.221947	29.487002	Wood	29 Eagle Harbor Trl	

ATT00622

Final ATT Pole Abandonment List.xlsx

705770	St. Lucie	-80.30715	27.306675	Wood	1415 VILLAGE GREEN DR
705969	Brevard	-80.71388	28.324753	Wood	24 LIME AVE
710507	Indian River	-80.40167	27.769325	Wood	A1A & ORCHID ISLAND DR
710840	Palm Beach	-80.27261	26.68226	Wood	Southern Blvd
720298	Columbia	-82.62961	30.182135	Wood	555 PENNSYLVANIA ST
725279	Brevard	-80.63357	28.121653	Wood	NOBLE ST & SARNO RD
729881	Flagler	-81.27095	29.467818	Wood	809 5TH AVE
743763	Palm Beach	-80.08357	26.958877	Wood	SEAVIEW ROAD
749879	Palm Beach	-80.08371	26.66568	Wood	2723 NEW YORK ST
753323	Volusia	-81.028355	29.260742	Wood	UNK N. OLEANDER AVE.
753559	Brevard	-80.73961	28.355255	Wood	724 STONE ST
753562	Brevard	-80.73701	28.355217	Wood	607 KING ST
754783	Brevard	-80.67648	28.08835	Wood	578 ORANGE GROVE RD
765151	Flagler	-81.20775	29.584302	Wood	PALM HARBOR PKWY/CIMMARON
765180	Palm Beach	-80.05861	26.680472	Wood	AVENIDA ALEGRA & GA AVE
774721	Palm Beach	-80.05677	26.655467	Wood	415 FOREST HILL BLVD
778537	Indian River	-80.41235	27.600778	Wood	2534 2nd ST SW
790059	Columbia	-82.64262	30.218268	Wood	F/O NW QUINTEN ST
790421	Palm Beach	-80.10567	26.956658	Wood	19038 POINT DR
791930	Volusia	-81.03004	29.230092	Wood	141 2ND ST
801696	Putnam	-81.65382	29.646725	Wood	208 HUSSON AVE
802533	Seminole	-81.10066	28.756448	Wood	975 MEADE RD
802589	Seminole	-81.1084	28.736382	Wood	CEMETERY RD
802630	Seminole	-81.09158	28.82046	Wood	3875 E OSCEOLA RD
805183	Palm Beach	-80.112144	26.673171	Wood	300 S MILITARY TRL
806761	Putnam	-81.64788	29.654457	Wood	605 N 19TH ST
808398	Brevard	-80.81448	28.522211	Concrete	GRISSOM P & COLUMBIA BLVD
808400	Brevard	-80.8146	28.520959	Concrete	GRISSOM P & COLUMBIA BLVD
808401	Brevard	-80.8146	28.520434	Concrete	GRISSOM P & COLUMBIA BLVD
810018	Palm Beach	-80.0998	26.955212	Wood	304 RIVERSIDE DR
810253	Palm Beach	-80.11694	26.67364	Wood	SPRINGFIELD DR & GUN CLUB
810261	Palm Beach	-80.11396	26.676843	Wood	4616 CANAL DR
810263	Palm Beach	-80.12212	26.677048	Wood	5160 CANAL DR
810412	Putnam	-81.65764	29.625345	Wood	220 WESTOVER DR
810653	Palm Beach	-80.09695	26.938043	Wood	230 JUNO ST
814224	St. Lucie	-80.41	27.557223	Wood	8405 NORTH BLVD
818580	Brevard	-80.70226	28.377695	Wood	1195 N COURTENAY PKWY
826315	Palm Beach	-80.10972	26.666297	Wood	730 SATURN AVE
841791	Palm Beach	-80.13834	26.940838	Wood	676 4TH ST
841801	Palm Beach	-80.13946	26.940875	Wood	6839 4TH ST
841896	Palm Beach	-80.14213	26.948258	Wood	18458 LIMESTONE CRK DR
856410	Brevard	-80.85573	28.687027	Wood	3210 N US HWY 1
873948	Putnam	-81.63425	29.653143	Wood	616 N 7TH ST
880125	Brevard	-80.744397	28.353109	Wood	c/o S Varr Ave & Jackson St
887370	Seminole	-81.14332	28.648492	Wood	UNK CR419 & OLD CHULUOTA RD
892295	Palm Beach	-80.68591	26.687153	Wood	201 N ROYAL PALM DR
914266	St. Lucie	-80.30555	27.322975	Wood	152 MEDITERRANEAN BLVD
914268	St. Lucie	-80.3048	27.322968	Wood	162 MEDITERRANEAN BLVD
914269	St. Lucie	-80.30402	27.322965	Wood	172 MEDITERRANEAN BLVD
916877	St. Lucie	-80.33325	27.323775	Wood	RIVER PARK MARINA/PRIMA
917525	St. Lucie	-80.29822	27.335263	Wood	7100 GULLOTTI PLACE
920251	Brevard	-80.726653	28.355018	Concrete	r/o 440 BREVARD CT

ATT00623

Final ATT Pole Abandonment List.xlsx

920253	Brevard	-80.72677	28.355535	Concrete	r/o 410 BREVARD CT	
920260	Brevard	-80.7362712	28.3548465	Wood	495 Stone St	
920323	Brevard	-80.7398722	28.3575775	Wood	815 PEACHTREE ST	
933658	Seminole	-81.129996	28.635922	Wood	UNK CR419	
952968	Putnam	-81.63978	29.644344	Wood	419 S 10 ST	
964484	Brevard	-80.84527	28.66536	Wood	SR 46 AND US 1	
964556	Brevard	-80.84256	28.67091	Wood	2640 MYRTLE AV	
976876	Brevard	-80.83532	28.636123	Wood	1435 OLD DIXIE HWY	
981729	Brevard	-80.6348	28.071415	Wood	Edgewood Dr & Lee Ave	
1003157	Putnam	-81.61121	29.686432	Wood	171 PINE TREE RD	
1003329	Putnam	-81.60661	29.64193	Wood	136 WALTON RD	
1003341	Putnam	-81.61165	29.645397	Wood	117 SUNSET POINT RD	
1007598	St. Lucie	-80.32917	27.308547	Wood	768 FALLON DR	
1015387	Martin	-80.2215	27.23828	Wood	2750 NE INDIAN RIVER DR	
1022101	St. Lucie	-80.31617	27.320723	Wood	45 MEDITERRANEAN BLVD	
1034154	Brevard	-80.59491	28.163423	Wood	R/O S MARCO WAY 285	
1034322	Brevard	-80.65891	28.092687	Wood	2020 Commerce Dr	
1034799	Palm Beach	-80.66749	26.681618	Wood	524 SE 1 ST	
1034800	Palm Beach	-80.66756	26.681505	Wood	530 SE 1 ST	
1035117	Palm Beach	-80.16447	26.617607	Wood	7475 LAKE WORTH RD	
1036153	Palm Beach	-80.67856	26.68625	Wood		0
1036163	Palm Beach	-80.67751	26.682628	Wood		0
1036165	Palm Beach	-80.67696	26.682605	Wood		0
1036169	Palm Beach	-80.6805	26.683807	Wood		0
1036188	Palm Beach	-80.67383	26.684985	Wood		0
1039420	St. Johns	-81.32746	29.655957	Wood	USE GPS LOCATION	
1040307	Palm Beach	-80.1821	26.660647	Wood		0
1046538	Volusia	-80.97276	29.11294	Wood		0
1047796	St. Lucie	-80.31212	27.312307	Wood		0
1048205	Volusia	-81.075751	29.231356	Wood	UNK UNK	
1048799	St. Lucie	-80.33797	27.35739	Wood		0
1049117	Palm Beach	-80.1156	26.680318	Wood	190 F POST RD	
1049119	Palm Beach	-80.114	26.681447	Wood		0
1049211	Palm Beach	-80.12423	26.682925	Wood		0
1049259	Palm Beach	-80.07988	26.94239	Wood		0
1049300	Palm Beach	-80.05488	26.870958	Wood		0
1049313	Palm Beach	-80.05025	26.870578	Wood		0
1049329	Palm Beach	-80.05443	26.88103	Wood		0
1050037	Putnam	-82.02176	29.593108	Wood	GREER LN	
1050547	Palm Beach	-80.67308	26.682335	Wood		0
1050549	Palm Beach	-80.67113	26.683305	Wood		0
1050698	Palm Beach	-80.68277	26.680123	Wood		0
1051330	Palm Beach	-80.07077	26.749593	Wood		0
1051347	Palm Beach	-80.06982	26.740753	Wood		0
1051349	Palm Beach	-80.0696	26.740102	Concrete		0
1051350	St. Lucie	-80.38707	27.20714	Wood		0
1051353	Palm Beach	-80.06884	26.738625	Concrete		0
1052866	Palm Beach	-80.09176	26.828291	Wood		0
1054622	Palm Beach	-80.0676	26.783795	Concrete	2617 OLD DIXIE HWY	
1054624	Palm Beach	-80.06748	26.783494	Concrete	26TH ST	
1055082	St. Lucie	-80.47323	27.350752	Wood	6099 SHINN Rd	
1055476	Martin	-80.26755	27.16839	Wood	1051 30 ST	

Final ATT Pole Abandonment List.xlsx

1055890	Indian River	-80.52206	27.745395	Wood		0
1056541	Palm Beach	-80.72038	26.66364	Wood		0
1056881	Palm Beach	-80.71427	26.66389	Wood		0
1057198	Brevard	-80.840328	28.633667	Wood	2905 HOBBS PL	
1057272	Brevard	-80.83586	28.63779	Wood	1525 OLD DIXIE HWY	
1057276	Brevard	-80.83593	28.637965	Wood	1535 OLD DIXIE HWY	
1057852	Palm Beach	-80.07073	26.777674	Wood	AUSTRALIAN AVE	
1057856	Palm Beach	-80.06777	26.778605	Wood		0
1057861	Palm Beach	-80.06752	26.77556	Wood		0
1058130	Indian River	-80.371	27.580332	Wood		0
1058131	Indian River	-80.36975	27.580318	Wood		0
1058481	Palm Beach	-80.63106	26.861829	Wood		0
1058493	Palm Beach	-80.63305	26.861144	Wood		0
1058494	Palm Beach	-80.6336	26.860425	Wood		0
1058496	Palm Beach	-80.63534	26.857929	Wood		0
1058497	Palm Beach	-80.63578	26.857323	Wood		0
1058498	Palm Beach	-80.6362	26.856785	Wood		0
1058506	Palm Beach	-80.63787	26.853227	Wood		0
1058522	Palm Beach	-80.64024	26.849811	Wood		0
1058526	Palm Beach	-80.64083	26.848924	Wood		0
1059359	Putnam	-81.96937	29.615555	Wood	181 MORRIS LAKE DR	
1059362	Putnam	-81.97836	29.599203	Wood	A/F 213 LAKE LYON RD	
1059929	Palm Beach	-80.06248	26.764691	Wood		0
1059931	Palm Beach	-80.06239	26.76536	Wood		0
1059936	Palm Beach	-80.06238	26.76603	Wood	600 3RD ST	
1059943	Palm Beach	-80.06234	26.767316	Wood	600 5TH ST	
1059944	Palm Beach	-80.06231	26.767695	Wood	AVENUE G	
1061582	St. Lucie	-80.30862	27.323	Wood		0
1061707	Martin	-80.27281	27.164163	Wood		0
1069694	Palm Beach	-80.14694	26.63175	Wood		0
1071785	Palm Beach	-80.66728	26.723977	Wood		0
1071787	Palm Beach	-80.6665	26.723997	Wood		0
1071788	Palm Beach	-80.66615	26.723997	Wood		0
1072578	Palm Beach	-80.6668	26.689038	Wood		0
1073918	Brevard	-80.70619	28.389163	Wood	285 Hickory Ave	
1078086	Palm Beach	-80.090985	26.964747	Wood	UNK UNK	
1078088	Palm Beach	-80.091487	26.965882	Concrete	UNK UNK	
1078142	Palm Beach	-80.09519	26.958833	Wood	UNK UNK	
1078150	Palm Beach	-80.09784	26.959362	Wood	UNK UNK	
1078172	Palm Beach	-80.094481	26.959665	Wood	UNK UNK	
1078173	Palm Beach	-80.094675	26.959666	Wood	UNK UNK	
1078178	Palm Beach	-80.09536	26.959703	Wood	UNK UNK	
1078179	Palm Beach	-80.09517	26.959664	Wood	UNK UNK	
1078186	Palm Beach	-80.095185	26.96049	Wood	UNK UNK	
1078189	Palm Beach	-80.095154	26.961178	Wood	UNK UNK	
1078192	Palm Beach	-80.095195	26.961898	Wood	UNK UNK	
1078196	Palm Beach	-80.095212	26.963311	Wood	UNK UNK	
1098706	Volusia	-81.05605	29.164048	Wood		0
1099385	Putnam	-81.99491	29.588701	Wood	ON C.R. 20A (USE GPS LOCATION)	
1099853	Indian River	-80.53435	27.746142	Wood		0
1099855	Indian River	-80.53742	27.753675	Wood		0
1100272	Palm Beach	-80.056724	26.774065	Wood	UNK UNK	

ATT00625

Final ATT Pole Abandonment List.xlsx

1100287	Palm Beach	-80.056776	26.773175	Wood	UNK UNK	
1100294	Palm Beach	-80.056817	26.77302	Wood	UNK UNK	
1100527	Palm Beach	-80.0926796	26.82846234	Wood	10350 Riverside Dr	
1100536	Palm Beach	-80.09295	26.828685	Wood	10385 Riverside Dr	
1105021	Volusia	-80.97533	29.11001	Wood		0
1105113	Palm Beach	-80.086045	26.672247	Wood	UNK UNK	
1105387	Palm Beach	-80.067909	26.759828	Wood	UNK UNK	
1105391	Palm Beach	-80.067846	26.76029	Wood	UNK UNK	
1105405	Palm Beach	-80.06613	26.753058	Wood	UNK UNK	
1105408	Palm Beach	-80.065546	26.753054	Concrete	UNK UNK	
1110428	Palm Beach	-80.062204	26.773579	Wood	UNK UNK	
1110429	Palm Beach	-80.061788	26.773569	Wood	UNK UNK	
1110444	Palm Beach	-80.060771	26.773266	Wood	UNK UNK	
1110445	Palm Beach	-80.060162	26.773152	Wood	UNK UNK	
1110569	Palm Beach	-80.056753	26.773704	Wood	UNK UNK	
1110841	Martin	-80.60721	26.986217	Wood		0
1114318	Palm Beach	-80.29355	26.811862	Wood	Northlake Blvd	
1118400	Palm Beach	-80.52149	26.780652	Wood		0
1118402	Palm Beach	-80.52054	26.779947	Wood		0
1118404	Palm Beach	-80.51863	26.778522	Wood		0
1119485	Brevard	-80.65458	28.057983	Concrete	1p w/o Hollywood Blvd on Wingate Blv	
1120067	Brevard	-80.63706	28.068563	Wood	r/o 2623 Dairy Rd	
1120072	Brevard	-80.64076	28.067902	Wood		0
1126028	Palm Beach	-80.07803	26.530663	Wood		0
1127853	Palm Beach	-80.20467	26.632705	Wood		0
1127855	Palm Beach	-80.20472	26.631537	Wood		0
1127987	Palm Beach	-80.13061	26.68026	Wood		0
1128018	Palm Beach	-80.13887	26.691985	Wood		0
1131501	Brevard	-80.86629	28.732657	Wood	c/o US Hwy 1 & Aurantia Rd	
1131515	Brevard	-80.86678	28.711218	Wood	R/O 3900 Grantline Rd	
1131961	Palm Beach	-80.69445	26.795153	Wood		0
1131979	Palm Beach	-80.69359	26.80477	Wood		0
1132005	Palm Beach	-80.66947	26.82055	Wood		0
1132006	Palm Beach	-80.66948	26.821068	Wood		0
1132026	Palm Beach	-80.66236	26.823818	Wood		0
1132036	Palm Beach	-80.66288	26.823813	Wood		0
1133584	Brevard	-80.8671	28.788508	Wood	5p s/o County Line Rd on Dixie Way	
1133618	Brevard	-80.8673	28.73239	Wood	1p w/o US Hwy 1 on Aurantia Rd	
1133940	Palm Beach	-80.16063	26.677113	Wood		0
1133947	Palm Beach	-80.16209	26.677113	Wood		0
1133949	Palm Beach	-80.16364	26.677055	Wood		0
1134011	Palm Beach	-80.12972	26.683462	Wood		0
1134135	Palm Beach	-80.07939	26.673178	Wood		0
1134466	Columbia	-82.50219	30.195303	Wood		0
1134507	Brevard	-80.87444	28.766288	Wood	5995 Palm St	
1135486	Volusia	-80.85738	28.895703	Wood		0
1139306	Brevard	-80.87687	28.76483	Wood	5939 US 1	
1139308	Brevard	-80.87353	28.759597	Wood	5710 Stamford St	
1139313	Brevard	-80.8689	28.742482	Wood	5145 US Hwy 1	
1145734	Brevard	-80.8503	28.702065	Wood	3760 Kirn Ct	
1145748	Brevard	-80.87132	28.713908	Wood	R/O 4060 Fairfax Dr	
1145750	Brevard	-80.87241	28.713737	Wood	R/O 4127 Arlington Ave	

Final ATT Pole Abandonment List.xlsx

1145759	Brevard	-80.86669	28.712838	Wood	R/O 3900 Grantline Rd	
1145768	Brevard	-80.87331	28.71358	Wood	R/O 4142 Fairfax Dr	
1145774	Brevard	-80.8697	28.709295	Wood	R/O 4105 Cushman Dr	
1146632	Brevard	-80.86899	28.743162	Wood	5145 US Hwy 1	
1146638	Brevard	-80.86309	28.717905	Wood	2p N/O Orlando Ave on US HWY 1	
1146639	Brevard	-80.86071	28.705178	Wood	3861 US HWY 1	
1150324	Brevard	-80.88974	28.641915	Wood	1645 Arch Rd	
1150497	Columbia	-82.60809	30.182773	Wood		0
1158783	Palm Beach	-80.67111	26.68359	Wood		0
1159819	Indian River	-80.46312	27.777837	Wood		0
1159839	Indian River	-80.4623	27.732438	Wood		0
1164476	Brevard	-80.89613	28.714282	Wood	4780 Harrison Rd	
1164480	Palm Beach	-80.80501	26.69088	Wood	40 MUTT THOMAS RD	
1170162	Brevard	-80.87307	28.761608	Wood	5795 Palm St	
1170172	Brevard	-80.87648	28.732438	Wood	4070 Palm Ave	
1170724	Brevard	-80.787793	28.375384	Wood	A/F PINE TREE PL ON COX RD	
1176142	Volusia	-81.06929	29.0094	Wood		0
1178451	St. Johns	-81.32725	29.884893	Wood	A/F 38 SOUTH DIXIE HWY	
1178483	St. Johns	-81.32739	29.886223	Wood	13 SOUTH DIXIE HWY	
1178590	St. Johns	-81.33235	29.889989	Wood	3 S WHITNEY ST	
1178604	St. Johns	-81.32462	29.88999	Wood	205 S PONCE DE LEONE BLVD	
1179054	Palm Beach	-80.22464	26.604617	Wood		0
1179072	Palm Beach	-80.21931	26.602842	Wood		0
1181539	Volusia	-81.19721	28.850542	Wood		0
1182148	Brevard	-80.67444	28.23336	Wood	A/F 6450 US HWY 1	
1182484	Palm Beach	-80.06973	26.771075	Wood		0
1182486	Palm Beach	-80.07053	26.771111	Wood	1144 W 10th St	
1186744	Brevard	-80.7883	28.38823	Wood		0
1186753	Brevard	-80.79309	28.3882	Wood		0
1192843	Flagler	-81.224122	29.559097	Wood	UNK UNK	
1192883	Flagler	-81.226805	29.556603	Wood	UNK UNK	
1195554	Palm Beach	-80.67014	26.689142	Wood		0
1196014	Volusia	-81.07424	29.359653	Wood		0
1196064	Volusia	-81.06723	29.340122	Wood		0
1196251	Volusia	-81.07148	29.352858	Wood		0
1196596	Volusia	-81.07286	29.24778	Wood		0
1196756	Volusia	-81.06992	29.249042	Wood		0
1196949	Volusia	-81.06573	29.242915	Wood		0
1199137	Palm Beach	-80.5493	26.801673	Wood		0
1202302	St. Lucie	-80.46238	27.455413	Wood	601 DUSK WAY	
1203914	Brevard	-80.80566	28.357552	Wood	5150 LAKE POINSETT RD.	
1206173	Palm Beach	-80.05915	26.520421	Wood	SE 4th ST	
1219225	Palm Beach	-80.65867	26.824812	Wood	156 N FLAME AVE	
1219230	Palm Beach	-80.65635	26.829297	Wood	1020 E MAIN ST	
1219244	Palm Beach	-80.62834	26.86323	Wood	36920 2ND ST	
1219249	Palm Beach	-80.62933	26.866	Wood	12790 STATE HWY 441	
1221292	Brevard	-80.63544	28.092529	Wood	NASA BLVD	
1221492	Volusia	-80.9294	28.98428	Wood	129 W Park Ave	
1221577	Volusia	-80.91623	28.988471	Wood	520 W Park Ave	
1221705	Volusia	-80.91455	28.983795	Wood	413 Mango Tree Dr	
1223127	Putnam	-81.64217	29.651416	Wood	MADISON ST	
1223187	Putnam	-81.63047	29.648823	Wood	MAIN ST	

ATT00627

Final ATT Pole Abandonment List.xlsx

1229568	Palm Beach	-80.51771	26.777777	Wood	12192 US 98
1261543	Palm Beach	-80.040334	26.56944	Concrete	1140 S OCEAN BLVD
1261544	Palm Beach	-80.040072	26.571343	Concrete	1040 S OCEAN BLVD
1261545	Palm Beach	-80.039481	26.576639	Concrete	840 S OCEAN BLVD
1272894	Volusia	-81.07884	29.256515	Wood	1915 WOODCREST DR
1277703	Brevard	-80.86739	28.716443	Wood	R/O 3915 STERLING AVE
1277739	Brevard	-80.62265	27.978128	Wood	6786 BABCOCK ST
1278081	St. Lucie	-80.46451	27.438395	Wood	1216 PULITZER RD
1278104	Brevard	-80.6523	28.130533	Wood	1445 LIME DR
1278493	Volusia	-80.99455	29.11074	Wood	1219 VAGABOND DR
1290223	Brevard	-80.67099	28.035245	Wood	152 DONNA RD
1290401	Brevard	-80.67396	28.141867	Wood	3050 VENTURE LN
1290706	Brevard	-80.6838	28.121838	Wood	3379 SARNO RD
1290733	Volusia	-81.07547	29.244095	Wood	1552 CULVERHOUSE DR
1293666	Palm Beach	-80.13058	26.681058	Wood	5639 GUAVA AVE
1295899	Volusia	-80.90922	28.969362	Wood	1803 ORANGE TREE DR
1295953	Volusia	-80.91653	28.965411	Wood	1824 WILLOW OAK DR
1300370	Indian River	-80.40602	27.577213	Wood	1446 20TH CT
1300372	Indian River	-80.40601	27.576676	Wood	1466 20TH CT
1300375	Indian River	-80.40606	27.578783	Wood	1350 20TH CT
1300376	Indian River	-80.40607	27.579197	Wood	1320 20TH CT
1300380	Indian River	-80.40605	27.580584	Wood	1265 19TH AVE SW
1300667	St. Lucie	-80.526	27.462617	Wood	SCHUMAN RD & CASALINO RD
1307971	St. Lucie	-80.36366	27.315142	Wood	534 SW VIOLET AV
1310798	Volusia	-81.03088	29.134851	Wood	S CLYDE MORRIS BLVD
1315983	Volusia	-81.08945	29.388547	Wood	HIGHBRIDGE RD & JOHN ANDE
1315998	Volusia	-81.08777	29.383707	Wood	3666 JOHN ANDERSON DR
1317687	Brevard	-80.85307	28.665756	Wood	3p n/o W Main St on Mimssub Rd
1320307	Brevard	-80.68961	28.134869	Wood	a/f Anson Rd & AURORA RD
1320357	Brevard	-80.70457	28.133176	Wood	1640 HARLOCK RD
1320359	Brevard	-80.70446	28.134041	Wood	1670 HARLOCK RD
1320360	Brevard	-80.70448	28.134618	Wood	1725 HARLOCK RD
1320373	Brevard	-80.70467	28.138717	Wood	1960 HARLOCK RD
1320468	Brevard	-80.70387	28.165896	Wood	3635 HARLOCK RD
1320475	Brevard	-80.70387	28.168492	Wood	HARLOCK RD & THOMAS PL
1321764	Palm Beach	-80.07983	26.812365	Wood	9281 Old Dixie Hwy
1321767	Palm Beach	-80.07951	26.811198	Wood	2861 Croton Ln
1321873	Palm Beach	-80.07679	26.805394	Wood	1375 Old Dixie Hwy
1323890	Brevard	-80.60455	28.387543	Wood	R/O 121 Monroe AVE.
1327780	Palm Beach	-80.682518	26.696718	Wood	1500 NW AVENUE L
1327797	Palm Beach	-80.67749	26.696721	Wood	NW AVENUE L
1330823	St. Lucie	-80.3894	27.521493	Wood	6436 INDRIO RD
1331859	Brevard	-80.86038	28.629751	Wood	1065 N CARPENTER RD
1331869	Brevard	-80.86031	28.626716	Wood	885 N CARPENTER RD
1331872	Brevard	-80.86034	28.626131	Wood	825 N CARPENTER RD
1331910	Brevard	-80.865	28.64717	Wood	1825 N CARPENTER RD
1333991	St. Lucie	-80.39808	27.511802	Wood	3904 KINGS HWY
1337933	Palm Beach	-80.24693	26.696658	Wood	13TH PL
1343103	Putnam	-81.67005	29.656195	Wood	2 POLES S OF 510 N SR 19
1343696	St. Johns	-81.57765	29.97619	Wood	6429 JACK WRIGHT ISLAND RD
1344242	Volusia	-81.0743	29.352703	Wood	43 BRIGGS DR
1345324	Palm Beach	-80.09443	26.940922	Wood	

0

ATT00628

Final ATT Pole Abandonment List.xlsx

1345346	Palm Beach	-80.09449	26.93924	Wood	0
1345347	Palm Beach	-80.09445	26.938849	Wood	0
1345352	Palm Beach	-80.09451	26.937658	Wood	0
1345354	Palm Beach	-80.09455	26.937214	Wood	0
1345357	Palm Beach	-80.09454	26.93693	Wood	0
1345358	Palm Beach	-80.09455	26.936353	Wood	0
1345359	Palm Beach	-80.09454	26.936285	Wood	0
1345373	Palm Beach	-80.10106	26.940963	Wood	0
1345451	Palm Beach	-80.09331	26.952922	Wood	KINGSLEY RD
1345462	Palm Beach	-80.09324	26.954128	Wood	KINGSLEY RD
1346363	Palm Beach	-80.1069	26.94075	Wood	721 NORTHVIEW DR
1346366	Palm Beach	-80.10614	26.940715	Wood	709 NORTHVIEW DR
1346368	Palm Beach	-80.10569	26.940717	Wood	701 NORTHVIEW DR
1346369	Palm Beach	-80.10514	26.940648	Wood	4719 NORTHVIEW DR
1346379	Palm Beach	-80.10755	26.937966	Wood	403 DALY DR
1346386	Palm Beach	-80.10399	26.93784	Wood	402 PHILADELPHIA DR
1346676	Palm Beach	-80.09464	26.942346	Wood	TOWN HALL AVE
1346686	Palm Beach	-80.09456	26.944696	Wood	KILLANE DR & LOXAHATCHEE
1346688	Palm Beach	-80.09359	26.944005	Wood	PARK ST & LANDS END WAY
1348427	Brevard	-80.60881	28.350622	Concrete	3435 N ATLANTIC AVE
1353796	Putnam	-81.57303	29.600832	Wood	206 FERN ST
1355515	Volusia	-81.06968	29.343288	Wood	48 OCEAN CREST DR
1356749	Brevard	-80.75962	28.090322	Wood	US HWY 192
1356780	Brevard	-80.81228	28.091887	Wood	US HWY 192
1356798	Brevard	-80.81032	28.079337	Wood	8055 US HWY 192
1356933	Volusia	-80.902735	28.982892	Wood	103 LOUISA DR
1357818	Putnam	-81.58164	29.59975	Wood	114 KYTE RD
1358457	Columbia	-82.79023	30.202583	Wood	9892 HWY 90
1359061	Indian River	-80.41076	27.619455	Wood	955 24TH AV
1359070	Indian River	-80.41624	27.609435	Wood	425 28TH AV
1360942	Palm Beach	-80.24803	26.696655	Wood	12813 13 ST
1360982	Indian River	-80.40283	27.61814	Wood	916 18TH AV
1360983	Indian River	-80.40279	27.617702	Wood	866 18TH AV
1360985	Indian River	-80.40415	27.622553	Wood	1691 11TH PL
1360986	Indian River	-80.40367	27.622565	Wood	1671 11TH PL
1360987	Indian River	-80.4031	27.622537	Wood	1651 11TH PL
1360993	Indian River	-80.40583	27.62211	Wood	20TH AV & 11TH ST
1360994	Indian River	-80.40696	27.623635	Wood	2036 12TH ST
1361004	Indian River	-80.40783	27.620825	Wood	1026 22ND AV
1364071	Brevard	-80.69533	28.128835	Wood	4301 PINE WOOD DR
1365057	Indian River	-80.48964	27.638062	Wood	1965 79TH AV
1366771	St. Johns	-81.28727	29.665042	Wood	10010 US 1
1367439	Flagler	-81.19043	29.419393	Wood	315 CR 330
1369286	Volusia	-81.12897	29.254288	Wood	N TYMBER CREEK RD
1369301	Palm Beach	-80.06239	26.861398	Wood	1912 ARDLEY RD
1369322	Flagler	-81.30613	29.502917	Wood	2795 CR 13
1374413	Putnam	-81.66262	29.653731	Wood	N PALM AVE
1374417	Putnam	-81.66239	29.652589	Wood	C/O N PALM AVE & BILL DING AVE
1374427	Putnam	-81.6627	29.652577	Wood	C/O N PALM AVE & WEAVER RD
1374485	Putnam	-81.66854	29.648419	Wood	ST JOHNS AVE
1376860	Brevard	-80.69143	28.06032	Wood	2931 CAVEL ST
1389826	Palm Beach	-80.08059	26.450735	Wood	646 SW 7TH ST

Final ATT Pole Abandonment List.xlsx

1390423	Indian River	-80.47982	27.625855	Wood	74 AV
1390495	Brevard	-80.81564	28.564833	Wood	1205 THOREAU ST
1392941	Indian River	-80.42111	27.624025	Wood	3436 12TH ST
1392943	Indian River	-80.42307	27.624452	Wood	1236 37TH AV
1392956	Indian River	-80.41406	27.614075	Wood	665 27TH AV
1392957	Indian River	-80.41542	27.612648	Wood	2795 6TH ST
1392963	Indian River	-80.43663	27.62091	Wood	4910 10TH ST
1392967	Indian River	-80.43803	27.620353	Wood	4950 10TH ST
1392970	Indian River	-80.43762	27.623373	Wood	4925 12TH ST
1392975	Indian River	-80.41544	27.609977	Wood	456 27TH DR
1392978	Indian River	-80.41536	27.612072	Wood	2795 6TH ST
1393199	Palm Beach	-80.32198	26.747057	Wood	17578 46 PL N
1393405	Brevard	-80.81302	28.564808	Wood	r/o 930 Rozen Ave
1397598	Volusia	-81.12777	29.266853	Wood	1929 LINVILLE RD
1397603	Volusia	-81.12719	29.268342	Wood	1906 HENDERSON RD
1397607	Volusia	-81.12735	29.270908	Wood	1905 DIMMERS RD
1398431	Brevard	-80.68409	28.074268	Wood	2230 WILCOX ST
1398458	Brevard	-80.67549	28.065338	Wood	721 LA VETA DR
1401450	Brevard	-80.74774	28.08284	Wood	SR 192
1403082	St. Johns	-81.25737	29.779497	Wood	6225 OCEAN SHORE BLVD
1410773	Brevard	-80.61042	28.302534	Wood	885 S BREVARD AVE
1421174	Palm Beach	-80.14732	26.681	Wood	6513 WALLIS RD
1422461	Putnam	-81.52413	29.624938	Wood	703 YELVINGTON RD.
1425459	Palm Beach	-80.06286	26.543595	Wood	260 NE 16 CT
1425808	Martin	-80.13911	27.04643	Wood	8536 MAY TERR
1425809	Martin	-80.1397	27.046435	Wood	8516 MAY TERR
1425810	Martin	-80.14098	27.046435	Wood	8416 MAY TERR
1425814	Martin	-80.14042	27.045222	Wood	8432 SE DUNCAN ST
1425822	Martin	-80.13913	27.045232	Wood	8552 SE DUNCAN ST
1425828	Martin	-80.12826	27.044755	Wood	12754 SE HOBE HILLS DR
1425835	Martin	-80.14938	27.037953	Wood	13608 SE FLORA AV
1426872	Palm Beach	-80.73223	26.680271	Wood	NW 2ND ST
1426873	Palm Beach	-80.71819	26.667783	Wood	NW 2ND ST
1428110	Volusia	-81.12968	29.273973	Wood	Airport Rd
1430705	Brevard	-80.71685	28.147819	Wood	2630 CLYDESDALE BLVD
1433185	Brevard	-80.80892	28.559463	Wood	705 CLEVELAND ST
1433565	Brevard	-80.80575	28.563758	Wood	4270 OSCEOLA RD
1434799	Brevard	-80.84564	28.557205	Wood	CALLE CORTO
1435068	Brevard	-80.83576	28.5634	Wood	2645 DRIFTWOOD DR
1435078	Brevard	-80.83876	28.5636	Wood	4290 GROVEWOOD LN
1435145	Brevard	-80.83968	28.566897	Wood	2930 MULBERRY DR
1435157	Brevard	-80.8268	28.554687	Wood	4835 WORTH AV
1435168	Brevard	-80.83073	28.554073	Wood	4840 WALTON AV
1437475	Palm Beach	-80.05754	26.53477	Wood	ST HWY 5
1437477	Palm Beach	-80.05734	26.534775	Wood	ST HWY 5
1437708	Brevard	-80.82644	28.554342	Wood	4855 WORTH AV
1437718	Brevard	-80.83075	28.55447	Wood	4820 WALTON AVE
1438364	Brevard	-80.80681	28.563312	Wood	r/o 4290 ALPINE LN
1438370	Brevard	-80.80784	28.561068	Wood	4445 ABBOT AV
1438371	Brevard	-80.80778	28.561883	Wood	4395 ABBOT AV
1438376	Brevard	-80.80457	28.558848	Wood	350 WILLOW ST
1438377	Brevard	-80.8051	28.559538	Wood	4480 ELLIS CIR

ATT00630

Final ATT Pole Abandonment List.xlsx

1438388	Brevard	-80.80122	28.578482	Wood	130 SEMINOLE AV
1438396	Brevard	-80.80084	28.576925	Wood	123 BERMUDA ST
1438632	Brevard	-80.80186	28.58417	Wood	2700 US1
1439577	Indian River	-80.40184	27.592651	Wood	20TH AVE SW
1439584	Indian River	-80.40184	27.591444	Wood	20TH AVE SW
1439605	Indian River	-80.40604	27.594898	Wood	2175 21ST CT SW
1439609	Indian River	-80.40604	27.595438	Wood	440 21ST CT SW
1439613	Indian River	-80.40603	27.595999	Wood	420 21ST CT SW
1439614	Indian River	-80.40603	27.59655	Wood	380 21ST CT SW
1439616	Indian River	-80.40603	27.5971	Wood	350 21ST CT SW
1439618	Indian River	-80.40602	27.597643	Wood	330 21ST CT SW
1439718	Brevard	-80.70069	28.179122	Wood	4406 TURTLE MOUND RD
1439722	Brevard	-80.70089	28.168668	Wood	4344 COUNTRY RD
1439724	Brevard	-80.70174	28.169722	Wood	4344 COUNTRY RD
1439769	Brevard	-80.69939	28.13199	Wood	1560 JOHN RODES BLV
1441299	Palm Beach	-80.14457	26.695945	Wood	1221 FERNLEA DR
1441302	Palm Beach	-80.14457	26.695054	Wood	1191 FERNLEA DR
1441405	Brevard	-80.80398	28.587635	Wood	145 JACKSON ST
1441575	Martin	-80.13706	27.045193	Wood	8682 SE DUNCAN ST
1442669	Volusia	-81.12934	29.271285	Wood	267 North Tymber Creek Road
1442684	Volusia	-81.12931	29.270498	Wood	251 North Tymber Creek Road
1444111	Martin	-80.12858	27.044722	Wood	12754 SE HOBE HILLS DR
1451539	Brevard	-80.69347	27.919433	Wood	a/f Kimberly Rd & MADDEN AVE
1453076	Brevard	-80.80216	28.572475	Wood	261 CORONADO BLVD
1453083	Brevard	-80.8089	28.584113	Wood	r/o 640 SUNRISE DR
1454775	Palm Beach	-80.06684	26.545935	Wood	1800 N SEACREST BLVD
1455354	Volusia	-81.06484	29.23179	Wood	1295 10TH ST
1457865	Palm Beach	-80.05688	26.720982	Wood	603 8TH ST
1457866	Palm Beach	-80.0569	26.721147	Wood	915 N ROSEMARY AVE
1457869	Palm Beach	-80.05686	26.72165	Wood	1001 N ROSEMARY AVE
1457870	Palm Beach	-80.05685	26.722072	Wood	1007 N ROSEMARY AVE
1457874	Palm Beach	-80.05682	26.722845	Wood	1117 N ROSEMARY AVE
1458420	St. Lucie	-80.35779	27.308062	Wood	382 SW LAKEHURST DR
1458441	St. Lucie	-80.3545	27.308069	Wood	272 SW LAKEHURST DR
1458484	St. Lucie	-80.35012	27.311717	Wood	780 SW AIROSO BLVD
1460369	Brevard	-80.69394	28.27067	Wood	5050 KORBIN AVE
1460508	Martin	-80.12957	27.063932	Wood	11305 SE GOMEZ AVE
1460510	Martin	-80.1295	27.063744	Wood	11555 SE GOMEZ AVE
1460512	Martin	-80.12942	27.063568	Wood	11550 SE GOMEZ AVE
1460521	Martin	-80.12973	27.064237	Wood	11305 SE GOMEZ AVE
1460553	Martin	-80.13178	27.068984	Wood	9104 SE KINGSLEY ST
1460555	Martin	-80.132	27.069486	Wood	9197 SE MYSTIC COVE TER
1460558	Martin	-80.13204	27.06958	Wood	9197 SE MYSTIC COVE TER
1460561	Martin	-80.13213	27.069778	Wood	9185 SE MYSTIC COVE TER
1460563	Martin	-80.13229	27.07015	Wood	9173 SE MYSTIC COVE TER
1460565	Martin	-80.13235	27.070276	Wood	9161 SE MYSTIC COVE TER
1460566	Martin	-80.13256	27.070777	Wood	9020 SE YACHT CLUB CIR
1460583	Martin	-80.1346	27.075464	Wood	10350 SE JUPITER NARROWS DR
1460593	Martin	-80.13499	27.076382	Wood	10390 SE JUPITER NARROWS DR
1460609	Martin	-80.13642	27.07967	Wood	10050 SE OSPREY POINTE DR
1460610	Martin	-80.13654	27.07996	Wood	10050 SE OSPREY POINTE DR
1461062	Brevard	-80.80169	28.572545	Wood	249 CORONADO BLVD

ATT00631

Final ATT Pole Abandonment List.xlsx

1461067	Brevard	-80.80025	28.572427	Wood	208 PINEDO DR
1461088	St. Johns	-81.25826	29.77931	Wood	6231 COSTANERO RD.
1461119	St. Johns	-81.25541	29.77498	Wood	6400 BROWARD ST.
1464067	Putnam	-81.5969	29.47185	Wood	147 MARLIN RD
1464108	Putnam	-81.60293	29.469918	Wood	188 MARLIN RD
1464110	Putnam	-81.60376	29.469915	Wood	206 MARLIN RD
1464120	Putnam	-81.60618	29.469855	Wood	219 MARLIN RD
1464124	Putnam	-81.60742	29.4698	Wood	228 MARLIN RD
1465303	Brevard	-80.81743	28.564832	Wood	1360 THOREAU ST
1470701	St. Lucie	-80.37789	27.369012	Wood	5255 NW MILNER DR
1470702	St. Lucie	-80.37738	27.36863	Wood	5237 NW MILNER DR
1471649	Putnam	-81.578	29.60238	Wood	CENTRAL AVE
1472905	Brevard	-80.68181	27.941017	Wood	416 OSMOSIS DR
1473256	Brevard	-80.68264	27.931143	Wood	438 FELTON ST
1473346	Brevard	-80.6879	27.928548	Wood	a/f 2766 FLEMING AVE
1474862	Flagler	-81.27079	29.481835	Wood	CR 13
1474935	St. Lucie	-80.37565	27.318168	Wood	
1474940	St. Lucie	-80.37638	27.318085	Wood	ST LUCIE BLV
1477667	St. Johns	-81.31415	29.78798	Wood	R/O 221 DEPORTIVO DR.
1477668	St. Johns	-81.31412	29.78729	Wood	R/O 237 DEPORTIVO DR.
1484365	Indian River	-80.44613	27.710195	Wood	58TH AVE
1484375	Indian River	-80.44928	27.704651	Wood	61ST ST
1485411	Brevard	-80.68996	28.031777	Wood	282 Emerson Dr
1485769	Brevard	-80.70008	28.082567	Wood	1655 JOHN RODES BLVD
1485786	Brevard	-80.68542	28.070195	Wood	2355 BRANDON AV;
1485789	Brevard	-80.68473	28.069428	Wood	2425 GREEN ST
1485791	Brevard	-80.67356	28.068413	Wood	3100 MILWAUKEE AV
1489478	Indian River	-80.44732	27.612715	Wood	58TH AV
1494351	Putnam	-81.66992	29.478064	Wood	OAK ST
1494417	Putnam	-81.67198	29.482259	Wood	CR 309
1494444	Putnam	-81.67239	29.485998	Wood	CR 309
1495542	St. Lucie	-80.37596	27.523102	Wood	4900 TREE TOP TRL
1495556	St. Lucie	-80.3981	27.512417	Wood	4180 KINGS HWY
1495597	Brevard	-80.77156	28.36663	Wood	STRATFORD DR
1498903	Indian River	-80.44543	27.719168	Wood	69th ST
1500715	Brevard	-80.77137	28.382888	Wood	RANGE RD
1505592	Palm Beach	-80.08274	26.782495	Wood	1695 N 25TH CT
1505755	Brevard	-80.78441	28.091965	Wood	SR 192
1507925	Martin	-80.13798	27.046432	Wood	8636 MAY TERR
1510468	St. Lucie	-80.40779	27.339322	Wood	NW TOPAZ WAY
1510470	St. Lucie	-80.40857	27.339118	Wood	NW TOPAZ WAY
1510774	Brevard	-80.81652	28.566328	Wood	4115 LEJUNE AV
1510776	Brevard	-80.8162	28.564805	Wood	1230 THOREAU ST
1510845	Brevard	-80.77137	28.366628	Wood	RANGE RD
1513080	Indian River	-80.41289	27.615118	Wood	735 26TH AV
1513084	Palm Beach	-80.10042	26.583972	Wood	420 CHEYENNE DR
1523577	Indian River	-80.48354	27.632363	Wood	16TH MANOR
1523579	Indian River	-80.48344	27.633312	Wood	16TH MANOR
1529144	Palm Beach	-80.12585	26.566383	Wood	SW COR HYPOLUXO FARMS RD
1533457	Brevard	-80.75089	28.365755	Wood	WILSON RD AND PALM AV
1534292	Indian River	-80.44673	27.711842	Wood	5810 65TH ST
1534347	Indian River	-80.44868	27.711855	Wood	65TH ST

0

Final ATT Pole Abandonment List.xlsx

1534348	Indian River	-80.44905	27.711857	Wood	65TH ST	
1534356	Indian River	-80.43493	27.711872	Wood	65TH ST	
1537638	Brevard	-80.76088	28.374928	Wood	1402 R/O COLLEGE AV	
1538064	Palm Beach	-80.1308	26.589933	Wood	Lantana and Cadillac	
1538105	Palm Beach	-80.13068	26.593777	Wood	5644 Cadillac Dr	
1539677	Brevard	-80.77467	28.368327	Wood	902 CANAL DR	
1539682	Brevard	-80.7737	28.368347	Wood	2536 COCONUT DR	
1539687	Brevard	-80.77322	28.368352	Wood	2526 COCOANUT DR	
1540271	Brevard	-80.6418	28.153525	Wood	1325 F/O HIAWATHA ST	
1540279	Brevard	-80.64901	28.169252	Wood	1710 DIXIE WY	
1540504	Seminole	-81.27555	28.794327	Wood	802 R/O WEST 20TH STREET	
1541263	Volusia	-81.08284	29.151067	Wood		0
1541265	Volusia	-81.08251	29.150422	Wood		0
1541267	Volusia	-81.08225	29.150097	Wood		0
1541354	Volusia	-81.07868	29.142653	Wood		0
1555194	Brevard	-80.75824	28.374947	Wood	1790 R/O DIXON BV, FIELD	
1555848	Brevard	-80.64843	28.172152	Wood	300 LIVE OAK LN	
1555856	Brevard	-80.64987	28.172133	Wood	316 LIVE OAK LN	
1555894	Brevard	-80.65568	28.171647	Wood	2017 POST RD	
1562559	St. Lucie	-80.51584	27.264875	Wood	HENNIS AV	
1566566	St. Johns	-81.55656	30.047417	Wood	3703 W COUNTY ROAD 210	
1567382	Volusia	-81.06751	29.042706	Wood	UNK TOMOKA FARMS RD	
1569394	Flagler	-81.3838	29.423562	Wood	755 CR 2006	
1569398	Flagler	-81.3877	29.422358	Wood	977 CR 2006	
1569399	Flagler	-81.36847	29.42343	Wood	160 CR 2006	
1583704	Palm Beach	-80.14755	26.516352	Wood	JOG PALM DR AND JOG RD	
1583929	Martin	-80.11675	26.986892	Wood	10205 COUNTY LINE RD	
1583934	Martin	-80.16369	27.037775	Wood	13697 SE POWERLINE AVE	
1583939	Martin	-80.11696	26.985692	Wood	10205 COUNTY LINE RD	
1583943	Martin	-80.16007	27.036137	Wood	7000 SE 138 ST	
1583949	Martin	-80.16349	27.037763	Wood	13697 SE POWERLINE AVE	
1588574	Indian River	-80.45699	27.741222	Wood	81st St.	
1588651	Indian River	-80.45411	27.741245	Wood	81st St.	
1591488	Palm Beach	-80.14586	26.453948	Wood	W ATLANTIC AVE	
1591489	Palm Beach	-80.14598	26.453962	Wood	W ATLANTIC AVE	
1595826	Indian River	-80.51139	27.766494	Wood	SR 510 200	
1597117	Flagler	-81.20197	29.616108	Wood	3 SEMINOLE AVE	
1597121	Flagler	-81.19279	29.617252	Wood	6 JOHNSON BEACH WAY	
1597734	Brevard	-80.64686	28.171762	Wood	4007 N HIGHWAY 1	
1597738	Brevard	-80.65488	28.18776	Wood	4865 N HIGHWAY 1	
1597741	Brevard	-80.6561	28.189545	Wood	4915 N HIGHWAY 1	
1597768	Brevard	-80.67079	28.224823	Wood	6597 N HIGHWAY 1	
1598562	Palm Beach	-80.11189	26.643788	Wood	2270 S MILITARY TRL	
1598577	Palm Beach	-80.1089	26.642867	Wood	4281 FOREST LN	
1598594	Palm Beach	-80.09314	26.637482	Wood	212 GREENBRIER DR	
1599107	Brevard	-80.58998	27.873368	Wood	1699 MICCO RD	
1601135	Volusia	-81.0374	29.247679	Wood	1100 RIVERSIDE DR	
1611186	Indian River	-80.38661	27.74236	Wood	A1A	
1611191	Indian River	-80.38696	27.74305	Wood	A1A	
1611203	Indian River	-80.38981	27.748537	Wood	A1A	
1611209	Indian River	-80.39038	27.749707	Wood	A1A	
1611211	Indian River	-80.39062	27.750118	Wood	A1A	

Final ATT Pole Abandonment List.xlsx

1611212	Indian River	-80.39079	27.750475	Wood	A1A
1611213	Indian River	-80.39099	27.750845	Wood	A1A
1611215	Indian River	-80.39119	27.75123	Wood	A1A
1611224	Indian River	-80.3936	27.755313	Wood	A1A
1612913	Palm Beach	-80.13034	26.932681	Wood	Lost Villas Bush Rd
1612926	Palm Beach	-80.1319	26.932194	Wood	6547 N Chasewood T13
1613019	Palm Beach	-80.13181	26.932618	Wood	Chasewood Plaza
1617550	Indian River	-80.48011	27.631737	Wood	74 AV ON 16 ST
1622063	Indian River	-80.43067	27.675312	Wood	45 ST (1ST POLE W/O 43 CT
1622076	Indian River	-80.4565	27.682642	Wood	6345 49 ST (1ST POLE E/O
1622081	Indian River	-80.41957	27.678722	Wood	3305 A/F 47 ST
1622093	Indian River	-80.42216	27.675673	Wood	4565 36 AV (S/O HOUSE)
1622121	Indian River	-80.4628	27.700715	Wood	5875 66 AV (FRONT YARD)
1625914	Palm Beach	-80.17131	26.351938	Wood	22860 Windsor Wood CT
1626052	Palm Beach	-80.08405	26.653897	Wood	PRAIRIE RD / CHEROKEE CT
1626058	Palm Beach	-80.08728	26.649462	Wood	1880 S CONGRESS AV
1628657	Volusia	-81.06837	29.088192	Wood	TOMOKA FARMS RD.
1629561	Palm Beach	-80.08472	26.633999	Wood	3001 ALICE DR
1629779	Indian River	-80.47755	27.67356	Wood	7275 45 ST
1640769	Palm Beach	-80.14921	26.671675	Wood	406 ELAINE RD
1640809	Indian River	-80.39911	27.764397	Wood	A1A
1640813	Indian River	-80.39948	27.76517	Wood	A1A
1640814	Indian River	-80.39979	27.765813	Wood	A1A
1640817	Indian River	-80.4007	27.767573	Wood	A1A
1640820	Indian River	-80.4012	27.768582	Wood	A1A
1640823	Indian River	-80.40196	27.770082	Wood	A1A
1640860	Indian River	-80.4137	27.792422	Wood	A1A
1642096	St. Lucie	-80.43992	27.445039	Wood	445 Campbell Rd
1642102	St. Lucie	-80.43982	27.446494	Wood	201 Campbell Rd
1644017	Indian River	-80.44555	27.662493	Wood	5745 39 ST
1644044	Flagler	-81.19279	29.590528	Wood	SR AIA
1645381	Indian River	-80.4628	27.699457	Wood	5875 66 AV
1647168	Palm Beach	-80.1156	26.587112	Wood	6091 61ST ST S
1650694	Palm Beach	-80.07094	26.882232	Wood	14011 PARADISE POINT RD
1650695	Palm Beach	-80.07138	26.882275	Wood	14011 PARADISE POINT RD
1650697	Palm Beach	-80.07165	26.88229	Wood	2561 OLD DONALD ROSS RD
1650730	Palm Beach	-80.05992	26.861305	Wood	1768 ARDLEY RD
1652329	St. Johns	-81.53077	29.989223	Wood	1 POLE SE OF LOC 220
1653703	Martin	-80.17289	27.103875	Wood	8240 SE SWEET BAY AV
1654689	Palm Beach	-80.09095	26.544794	Wood	N Congress Av
1654742	Palm Beach	-80.09022	26.550022	Concrete	N Congress Av
1656933	Volusia	-81.19594	28.890325	Wood	2560 India Boulevard
1676368	Brevard	-80.65002	27.987422	Wood	499 ALESIO AVE
1676517	Brevard	-80.66297	27.987295	Wood	3070 JUPITER BLVD
1676543	Brevard	-80.67834	27.98738	Wood	2556 JUPITER BLVD
1676545	Brevard	-80.67924	27.98737	Wood	TREEMONT AVE & JUPITER BL
1676547	Brevard	-80.67983	27.98738	Wood	500 TREEMONT AVE
1676552	Brevard	-80.68165	27.987355	Wood	507 WHITEHALL AVE
1676555	Brevard	-80.68259	27.987348	Wood	502 WHITEHALL AVE
1676559	Brevard	-80.68352	27.987388	Wood	TROY RD & JUPITER BLVD
1676561	Brevard	-80.68394	27.987338	Wood	TROY RD & JUPITER BLVD
1676572	Brevard	-80.68703	27.98731	Wood	2270 JUPITER BLVD

ATT00634

Final ATT Pole Abandonment List.xlsx

1676577	Brevard	-80.68841	27.98731	Wood	c/o Jupiter Blvd & Garvey Rd
1676578	Brevard	-80.68895	27.98733	Wood	GARVEY RD & JUPITER BLVD
1676579	Brevard	-80.68976	27.987328	Wood	797 BRYANT RD
1676581	Brevard	-80.69021	27.987407	Wood	798 BRYANT RD
1676583	Brevard	-80.69073	27.987578	Wood	598 TOPEKA RD
1676586	Brevard	-80.69116	27.98781	Wood	TOPEKA RD & JUPITER BLVD
1676587	Brevard	-80.69154	27.988077	Wood	2158 JUPITER BLVD
1676590	Brevard	-80.69188	27.988392	Wood	2138 JUPITER BLVD
1676593	Brevard	-80.69234	27.988908	Wood	2118 JUPITER BLVD
1676595	Brevard	-80.69261	27.989253	Wood	2098 JUPITER BLVD
1676596	Brevard	-80.69293	27.989602	Wood	2078 JUPITER BLVD
1676598	Brevard	-80.69379	27.99067	Wood	2018 JUPITER BLVD
1678141	Palm Beach	-80.1156	26.642883	Wood	2364 SUNSET DR
1678145	Palm Beach	-80.13672	26.642982	Wood	2380 SHERWOOD FOREST BLV
1678146	Palm Beach	-80.13671	26.6432	Wood	23680 SHERWOOD FOREST BLV
1678531	Palm Beach	-80.65979	26.813127	Wood	663 E 7TH ST
1678535	Palm Beach	-80.66142	26.813152	Wood	688 S BARFIELD HWY
1678538	Palm Beach	-80.66201	26.812867	Wood	468 E 7TH ST
1678553	Palm Beach	-80.66323	26.812838	Wood	346 E 7TH ST
1678554	Palm Beach	-80.66396	26.812833	Wood	230 E 7TH ST
1678556	Palm Beach	-80.66446	26.812972	Wood	198 E 7TH ST
1678561	Palm Beach	-80.66554	26.813788	Wood	S LAKE AVE & MCCLURE RD
1678562	Palm Beach	-80.66566	26.814048	Wood	S LAKE AVE & MCCLURE RD
1678563	Palm Beach	-80.66573	26.814338	Wood	S LAKE AVE & MCCLURE RD
1678566	Palm Beach	-80.66568	26.814835	Wood	S LAKE AVE & MCCLURE RD
1678582	Palm Beach	-80.66639	26.81294	Wood	707 MCCLURE RD
1678583	Palm Beach	-80.66619	26.813122	Wood	W 7TH ST & MCCLURE RD
1678587	Palm Beach	-80.66613	26.813183	Wood	W 7TH ST & MCCLURE RD
1678589	Palm Beach	-80.66595	26.813343	Wood	W 7TH ST & MCCLURE RD
1678647	Palm Beach	-80.66746	26.81654	Wood	298 W DR MARTIN LUTHER KING
1678653	Palm Beach	-80.66688	26.816527	Wood	230 W DR MARTIN LUTHER KING
1681703	Martin	-80.28532	27.234658	Wood	NW BAY COLONY DR/NW BRITT
1682585	Brevard	-80.62702	27.989652	Wood	COMMUNITY COLLEGE PKWY
1682664	Brevard	-80.63469	27.986608	Wood	SAN FILIPPO DR
1683122	Indian River	-80.46595	27.77688	Wood	SHUMAN DR
1683239	Brevard	-80.76458	28.408097	Wood	620 S. INDUSTRY RD
1683880	St. Lucie	-80.36086	27.463477	Wood	3508 AVE N
1686232	Brevard	-80.74174	28.35814	Wood	923 FERN AV
1689852	Palm Beach	-80.11558	26.643457	Wood	2339 SUNRISE DR
1689877	Palm Beach	-80.11842	26.646028	Wood	2135 E CAROL CIR
1693982	Brevard	-80.60922	28.305835	Wood	701 S ORLANDO
1696486	Palm Beach	-80.13898	26.514852	Wood	El Clair Ranch Road
1696494	Palm Beach	-80.139	26.515528	Wood	El Clair Ranch Road
1702503	Brevard	-80.75553	28.404158	Wood	U.S 1 AND BEAU GESTE RD
1702646	Volusia	-81.05217	29.316552	Wood	1010 OCEAN SHORE BLVD
1702707	Volusia	-81.04919	29.310473	Wood	WEDGEWOOD CIR
1702838	Volusia	-81.04497	29.302273	Wood	421 A1A
1702848	Volusia	-81.0446	29.3016	Wood	402 OCEANSHORE BLVD
1702849	Volusia	-81.04428	29.300885	Wood	A1A #100 S/O NEPTUNE AV
1702951	Volusia	-81.04983	29.299138	Wood	NEPTUNE AV NEC N HALIFAX
1704938	Brevard	-80.68422	27.961097	Wood	FALLS CHURCH ST SW
1705514	Putnam	-81.55755	29.707565	Wood	191 FEDERAL POINT RD.

ATT00635

Final ATT Pole Abandonment List.xlsx

1706625	Brevard	-80.64864	27.98625	Wood	1964 EMERSON DR SE
1706647	Brevard	-80.64866	27.991238	Wood	1744 EMERSON DR SE
1706669	Brevard	-80.64867	27.994708	Wood	1612 EMERSON DR SE
1706692	Brevard	-80.64868	27.99913	Wood	1490 EMERSON DR
1706694	Brevard	-80.64871	27.999528	Concrete	1480 EMERSON DR
1706696	Brevard	-80.64867	27.999982	Concrete	1460 EMERSON DR
1706699	Brevard	-80.64863	28.000505	Wood	1440 EMERSON DR
1706701	Brevard	-80.64865	28.000932	Concrete	1430 EMERSON DR
1706705	Brevard	-80.64863	28.001358	Wood	1400 EMERSON DR
1706707	Brevard	-80.64847	28.001953	Concrete	1370 EMERSON DR
1706710	Brevard	-80.64816	28.002493	Wood	1350 EMERSON DR
1713453	Martin	-80.19938	27.142053	Wood	51200 SE EBBTIDE AVE
1715953	Volusia	-81.0634	29.301708	Wood	N BEACH ST AND SANCHEZ AV
1716853	Palm Beach	-80.66658	26.820585	Wood	245 W 3RD ST
1716855	Palm Beach	-80.66655	26.820757	Wood	3RD ST & RARDIN AVE
1716859	Palm Beach	-80.66655	26.821045	Wood	W 3RD ST & RARDIN AVE
1716861	Palm Beach	-80.66653	26.821312	Wood	W 3RD ST & RARDIN AVE
1716927	Palm Beach	-80.6618	26.82352	Wood	124 CYPRESS AVE
1716934	Palm Beach	-80.6618	26.822435	Wood	190 CYPRESS AVE
1716935	Palm Beach	-80.66182	26.822017	Wood	462 E 2ND ST
1716938	Palm Beach	-80.66182	26.821522	Wood	232 CYPRESS AVE
1716941	Palm Beach	-80.66182	26.82142	Wood	240 CYPRESS AVE
1716943	Palm Beach	-80.66183	26.821165	Wood	260 CYPRESS AVE
1716946	Palm Beach	-80.66179	26.820913	Wood	272 CYPRESS AVE
1716950	Palm Beach	-80.66182	26.820612	Wood	272 CYPRESS AVE
1716960	Palm Beach	-80.66065	26.823847	Wood	556 E 1ST ST
1716991	Palm Beach	-80.66132	26.818003	Wood	407 S BARFIELD HWY
1717006	Palm Beach	-80.66133	26.816097	Wood	515 S BARFIELD HWY
1717009	Palm Beach	-80.66135	26.815153	Wood	565 S BARFIELD HWY
1717068	Palm Beach	-80.66948	26.820092	Wood	278 PARKVIEW CT
1717107	Palm Beach	-80.66948	26.820373	Wood	272 PARKVIEW CT
1717167	Palm Beach	-80.66657	26.822324	Wood	181 RARDIN AVE
1718177	Seminole	-81.26688	28.778618	Wood	100-198 East 27th Street
1718181	Seminole	-81.26729	28.778627	Wood	100 East 27th Street
1718183	Seminole	-81.26774	28.778663	Wood	100 East 27th Street
1718190	Seminole	-81.26808	28.778647	Wood	112-164 West 27th Street
1718192	Seminole	-81.26854	28.778652	Wood	166-198 West 27th Street
1718200	Seminole	-81.27093	28.778645	Wood	2638 South Elm Avenue
1718235	Seminole	-81.27544	28.778088	Concrete	2700-3026 U.S 17
1718243	Seminole	-81.27593	28.777367	Wood	2706 South Orlando Drive
1719435	Brevard	-80.80978	28.56586	Wood	4200 THOR AV
1719438	Brevard	-80.80987	28.560588	Wood	775 DELMAR CT
1719440	Brevard	-80.8098	28.567027	Wood	4045 JUPITER AV
1719442	Brevard	-80.8098	28.567848	Wood	780 OLEANDER PL
1719443	Brevard	-80.80867	28.56224	Wood	4370 ABBOT AV
1719446	Brevard	-80.80981	28.566833	Wood	4045 JUPITER AV
1719449	Brevard	-80.80913	28.561025	Wood	750 DELMAR CT
1719451	Brevard	-80.80811	28.564307	Wood	635 KNOX MCRAE DR
1720611	St. Johns	-81.32247	29.82755	Wood	3575 US1
1722299	Brevard	-80.6455	28.00982	Concrete	c/o AMERICANA BLVD & Emerson Dr
1722360	Brevard	-80.65282	28.00988	Wood	698 AMERICANA BLVD
1722362	Brevard	-80.65227	28.009903	Wood	722 AMERICANA BLVD

ATT00636

Final ATT Pole Abandonment List.xlsx

1722403	Brevard	-80.64806	28.00987	Wood	722 AMERICANA BLVD
1731882	Brevard	-80.6325	28.126798	Wood	1221 JASMINE ST
1731883	Brevard	-80.63216	28.120907	Wood	890 ADGER SMITH LN
1734458	Volusia	-80.85982	28.864183	Wood	287 W Halifax Ave
1734556	Volusia	-80.8513	28.865508	Wood	123 US 1
1743026	Palm Beach	-80.06634	26.395163	Concrete	4515 S Ocean Blvd
1743538	Flagler	-81.22329	29.515088	Wood	WHITEVIEW PKWY AND BELLE
1744363	St. Lucie	-80.37321	27.22668	Wood	SW PORT ST LUCIE BLVD & S
1745535	Flagler	-81.11445	29.451683	Wood	F/O 2404 S CENTRAL AVE
1746162	St. Lucie	-80.3101	27.245187	Wood	SE Monte Vista St and W o
1746169	St. Lucie	-80.31009	27.246012	Wood	SE Monte Vista St and W o
1746170	St. Lucie	-80.31008	27.246433	Wood	SE Monte Vista St and W o
1746171	St. Lucie	-80.3101	27.246822	Wood	SE Monte Vista St and W o
1746173	St. Lucie	-80.31006	27.24723	Wood	SE Monte Vista St and W o
1746174	St. Lucie	-80.31008	27.247668	Wood	SE Monte Vista St and W o
1746177	St. Lucie	-80.31029	27.248625	Wood	SE Monte Vista St and W o
1746178	St. Lucie	-80.31034	27.249033	Wood	SE Monte Vista St and W o
1746180	St. Lucie	-80.31035	27.249423	Wood	SE Monte Vista St and W o
1746181	St. Lucie	-80.31026	27.249813	Wood	SE Monte Vista St and W o
1746183	St. Lucie	-80.31006	27.250413	Wood	SE Monte Vista St and W o
1746184	St. Lucie	-80.31006	27.250853	Wood	SE Monte Vista St and W o
1746185	St. Lucie	-80.31005	27.251287	Wood	SE Monte Vista St and W o
1750152	St. Lucie	-80.35936	27.467107	Wood	R/O 3404 AVE R (1 POLE E/O BUILDIN
1751104	Brevard	-80.68816	27.992414	Wood	WALMSLEY ST ON GARVEY RD
1751133	Brevard	-80.68817	27.996488	Wood	WHITE CLOUD ST ON GARVEY
1751141	Brevard	-80.68817	27.9972	Wood	TONI ST AND GARVEY RD
1751147	Brevard	-80.68813	27.99881	Wood	MALABAR RD ON GARVEY RD
1751204	Brevard	-80.6962	27.999113	Wood	WHITE RD ON MALABAR RD
1751212	Brevard	-80.69682	27.999117	Wood	WHITE RD ON MALABAR RD
1752634	Palm Beach	-80.06261	26.732623	Wood	EAST PKWY AND 20TH ST
1752647	Palm Beach	-80.06141	26.732617	Wood	NE C/O 1010 20TH ST
1752650	Palm Beach	-80.06114	26.73259	Wood	20TH AND TAMARIND
1754916	Volusia	-81.17879	28.854275	Wood	Doyle Rd, N side of
1755083	Volusia	-81.19781	28.859858	Wood	Doyle Rd, N side of
1755183	Volusia	-81.19644	28.871228	Wood	Sheyrl Dr, 1 Pole North o
1755238	Volusia	-81.18747	28.854492	Wood	112 S Courtland Blvd, NE C/O
1756260	Flagler	-81.22442	29.50928	Wood	RAE DR
1756462	Flagler	-81.21994	29.494712	Wood	BELLE TERRE PKWY
1761286	Brevard	-80.76686	28.40387	Wood	TRI CITY AV FROM GREENSBO
1761350	Volusia	-80.84292	28.831167	Wood	741 US 1
1763608	Brevard	-80.64685	28.169365	Wood	F/O 1616 DIXIE WY
1764219	Palm Beach	-80.05936	26.73253	Wood	C/O DIVISION AND 20TH ST
1764604	Brevard	-80.65472	28.017803	Wood	800 SEPTMENBER AVE R/O
1764612	Brevard	-80.65713	28.017858	Wood	603 HURST RD
1764614	Brevard	-80.65778	28.017767	Wood	EMERSON DR NE 215' N/O HU
1764617	Brevard	-80.65819	28.017897	Wood	EMERSON DR NE 340' N/O HU
1764618	Brevard	-80.6586	28.01808	Wood	EMERSON DR NE 505' N/O HU
1764621	Brevard	-80.65912	28.018535	Wood	730 EMERSON DR NE
1764625	Brevard	-80.65962	28.018992	Wood	720 EMERSON DR NE
1764645	Brevard	-80.66056	28.021922	Wood	670 EMERSON DR NE N/O
1765892	Brevard	-80.62239	28.118112	Wood	F/O 668 BANYAN DR
1771815	Putnam	-81.57816	29.600516	Wood	KYLE RD ON SR-100

Final ATT Pole Abandonment List.xlsx

1771829	Putnam	-81.57565	29.600021	Wood	SAN MATEO RD ON E STATE H
1771894	Putnam	-81.57936	29.602669	Wood	OLD SAN MATEO RD ON CENTR
1774571	St. Lucie	-80.37236	27.222416	Wood	SW PSL BLVD & HAMBERLAND
1777278	Brevard	-80.64876	28.130427	Wood	1400 EAU GALLIE BLVD
1782981	Brevard	-80.86492	28.667533	Wood	R/O 2529 PINE AVE ON SPRUCE ST
1785301	Brevard	-80.74666	28.34733	Wood	903 GEORGIA AVE
1789113	Brevard	-80.63809	28.078503	Wood	1001 W NEW HAVEN AVE
1789153	Brevard	-80.64127	28.078357	Wood	1185 W NEW HAVEN AVE
1789157	Brevard	-80.64126	28.079612	Wood	56 NW IRWIN AVE
1789165	Brevard	-80.64372	28.07865	Wood	1355 W NEW HAVEN AVE
1789167	Brevard	-80.64411	28.078772	Wood	1385 W NEW HAVEN AVE
1789212	Brevard	-80.65306	28.078755	Wood	1955 W NEW HAVEN AVE
1791822	Volusia	-80.98795	29.13712	Wood	F/O 409 ORANGE AVE
1791834	Volusia	-80.98728	29.138418	Wood	F/O 301 OAK ST
1791877	Volusia	-80.96023	29.13584	Wood	F/O 3903 S ATLANTIC AVE
1792731	Brevard	-80.77799	28.479045	Wood	R/O 991 BARCLAY DR
1794898	Brevard	-80.74717	28.39371	Wood	R/O 335 BELLAIRE DR
1794907	Brevard	-80.74471	28.388548	Wood	R/O 232 BERKSHIRE RD
1794912	Brevard	-80.74438	28.388558	Wood	R/O 219 BROADVIEW DR
1794913	Brevard	-80.74361	28.388603	Wood	R/O 207 BROADVIEW DR
1794930	Brevard	-80.73832	28.370893	Wood	805 CRESTVIEW RD, MH PARK, R/
1794933	Brevard	-80.73823	28.37173	Wood	805 CRESTVIEW RD, MH PARK, R/
1795745	Palm Beach	-80.09536	26.701106	Wood	F/O 1608 SEMINOLE BLVD
1795750	Palm Beach	-80.09534	26.701435	Wood	3526 HIAWATHA AVE
1795753	Palm Beach	-80.09533	26.701853	Wood	SEMINOLE N/O HIAWATHA AV
1795756	Palm Beach	-80.09532	26.702186	Wood	NOKOMIS & SEMINOLE S/E/C
1795759	Palm Beach	-80.09529	26.702617	Wood	F/O 1420 SEMINOLE BLVD
1795761	Palm Beach	-80.09533	26.702794	Wood	120' 5/0 WESTGATE AVE ON
1795799	Palm Beach	-80.09526	26.704191	Wood	NE C/O CHEROKEE AVE AND S
1796627	Volusia	-81.06795	29.066612	Wood	LUDLOW BLVD. & TOMOLA FAR
1796981	Martin	-80.14325	27.078828	Wood	PETTWAY ST 460' E/O FED H
1796984	Martin	-80.14261	27.079015	Wood	8384 SE PETTWAY ST
1796988	Martin	-80.14178	27.079355	Wood	8314 SE PETTWAY ST
1796992	Martin	-80.14133	27.079465	Wood	8344
1796995	Martin	-80.14055	27.079727	Wood	8428 SE PETTWAY ST
1796999	Martin	-80.13983	27.079967	Wood	8464 SE PETTWAY ST
1797002	Martin	-80.13908	27.080222	Wood	8523 SE PETTWAY ST
1797011	Martin	-80.13769	27.0807	Wood	PETTWAY 200' W/O GOMEZ AV
1797988	St. Lucie	-80.33122	27.272595	Wood	REAR OF 614 SE CHAPMAN AV
1798791	Brevard	-80.74835	28.370075	Wood	R/O 1211 ALAMANDA LN
1798995	Brevard	-80.87216	28.666343	Wood	4412 STATE ROAD 46
1799095	Volusia	-81.1848	28.865465	Wood	Courtland Blvd, W side of
1799141	Volusia	-81.1789	28.87031	Wood	Courtland Blvd, S side of
1799150	Volusia	-81.17839	28.871382	Wood	Courtland Blvd, E side of
1799164	Volusia	-81.17837	28.874515	Wood	Courtland Blvd & Glen Haven Dr, SE C/-
1800023	Indian River	-80.44946	27.674162	Wood	R/O 4456 60 AV
1800026	Indian River	-80.44877	27.673178	Wood	5875 SKYLINE LN
1800030	Indian River	-80.44655	27.661438	Wood	3745 58 AV
1800801	Indian River	-80.44384	27.69739	Wood	A/F 5755 BENT PINE DR
1800811	Indian River	-80.42947	27.680355	Wood	SE COR 43 AV / 48 ST
1807807	Indian River	-80.4527	27.682623	Wood	49 ST (1ST POLE W/O 61 CI
1807826	Indian River	-80.43056	27.677938	Wood	R/O 4645 43 CT

ATT00638

Final ATT Pole Abandonment List.xlsx

1807836	Indian River	-80.42036	27.6844	Wood	50 PL W/O 33 AV (R/O UNI
1811662	Brevard	-80.60346	28.400005	Wood	R/O 208 CORAL DR
1812383	Brevard	-80.66766	28.215032	Wood	6370 N. US 1, MH PARK, R/
1812386	Brevard	-80.65241	28.178698	Wood	R/O 4440 UTICA CIR
1814854	Flagler	-81.20207	29.618273	Wood	28 CHEROKEE AVE
1816009	Brevard	-80.75608	28.381425	Wood	1636 RUTH ST
1816021	Palm Beach	-80.06632	26.395401	Concrete	I/O S OCEAN BLVD & RUSSELL DR
1819137	Volusia	-80.98309	29.129707	Wood	AT NW CORNER OF E ORCHARD
1819141	Volusia	-80.9823	29.129709	Wood	AT NW CORNER OF E ORCHARD
1819201	Volusia	-80.9784	29.124911	Wood	AT SW CORNER OF RIDGEWOOD
1819204	Volusia	-80.97915	29.124771	Wood	238' W OF SW CORNER OF RI
1819221	Volusia	-80.98177	29.124764	Wood	125' W OF INTERSECTION OF
1819250	Volusia	-80.98418	29.121156	Wood	125' W OF INTERSECTION OF
1819260	Volusia	-80.98173	29.121163	Wood	124' W OF INTERSECTION OF
1819304	Volusia	-80.98512	29.124755	Wood	157' W OF INTERSECTION OF
1819310	Volusia	-80.98616	29.124482	Wood	219' SW OF INTERSECTION O
1820247	Volusia	-81.06449	29.326723	Wood	1490 JOHN ANDERSON HWY
1820278	Volusia	-81.06371	29.32453	Wood	1399 1399 JOHN ANDERSON DR
1820289	Volusia	-81.06327	29.32315	Wood	1348 JOHN ANDERSON DR CF
1820290	Volusia	-81.06316	29.322848	Wood	JOHN ANDERSON & LONGWOOD
1820291	Volusia	-81.06256	29.322966	Wood	146 BRENDALE DR
1820294	Volusia	-81.06298	29.322322	Wood	1310 JOHN ANDERSON DR
1820302	Volusia	-81.06251	29.321168	Wood	1282 JOHN ANDERSON
1820424	Volusia	-81.06227	29.32067	Wood	1258 JOHN ANDERSON DR
1820430	Volusia	-81.06215	29.320422	Wood	1258 JOHN ANDERSON DR
1820453	Volusia	-81.05352	29.319407	Wood	1625 SW/C/O BROOKS RD AND OCEA
1820466	Volusia	-81.05667	29.32585	Wood	OCEAN SHORE #450 S PALM
1820471	Volusia	-81.05635	29.325222	Wood	1625 OCEAN SHORE & HIBISCUS DR
1820488	Volusia	-81.05574	29.32396	Wood	1275 OCEAN SHORE BLVD
1820510	Volusia	-81.05384	29.320188	Wood	1150 OCEANSHORE BLVD
1821166	Palm Beach	-80.14755	26.504082	Wood	W/S JOG RD 5TH POLE N/O C
1821183	Palm Beach	-80.14761	26.50236	Wood	W/S JOG RD 1ST POLE N/O C
1825406	Brevard	-80.72701	28.317643	Wood	857 WESTPORT DR
1826873	Palm Beach	-80.15738	26.671637	Wood	377 CLEARY RD
1827763	Brevard	-80.53321	27.924822	Wood	5670 BRABROOK AV
1828360	Volusia	-81.05894	29.28222	Wood	150 TOMOKA AVE
1833275	Brevard	-80.67736	28.28902	Wood	3888 S TROICAL TRL
1833746	Brevard	-80.80744	28.564245	Wood	625 KNOX MCRAE DR, R/O RE
1835128	Brevard	-80.76225	28.41958	Wood	3680 R/O WHITE TRAILER NEAR 38
1835700	Volusia	-81.05786	29.214238	Wood	740 FAIRMOUNT ROAD
1835778	Brevard	-80.76447	28.458135	Wood	302 ACORN ST
1836989	Brevard	-80.67213	28.203833	Wood	5702 N WICKHAM RD
1837015	Brevard	-80.67212	28.199848	Wood	5590 N WICKHAM RD
1837040	Brevard	-80.67216	28.194527	Wood	WICKHAM RD 2PL N/O PINEDA
1837042	Brevard	-80.67216	28.194208	Wood	NORTH C/O PINEDA CROSSING
1837057	Brevard	-80.67222	28.189557	Wood	N CONSTELLATION & WICKHAM
1838783	Volusia	-81.05586	29.210592	Wood	579 FAIRMOUNT ROAD
1838925	Volusia	-81.05607	29.227768	Wood	1305 VINE STREET
1839483	Brevard	-80.76425	28.458647	Wood	S/W CORNER GARVIN ST AND
1839485	Brevard	-80.76507	28.45863	Wood	R/O 310 RONALD ST
1840288	Palm Beach	-80.05863	26.646978	Wood	WINN DIXIE PALM COAST PLZ
1840292	Palm Beach	-80.05862	26.647353	Wood	S DIXIE AT PLM COAST PLZ

ATT00639

Final ATT Pole Abandonment List.xlsx

1840310	Palm Beach	-80.0586	26.648233	Wood	7719 S DIXIE
1840322	Palm Beach	-80.05857	26.649432	Wood	R/O 7617 S DIXIE
1840361	Palm Beach	-80.05652	26.646175	Wood	GREGORY RD 71' W/O C/L OF
1840369	Palm Beach	-80.05646	26.646171	Wood	N/E/C S DIXIE & GREGORY
1840754	St. Lucie	-80.34606	27.408507	Wood	2101 ELIZABETH AV
1841385	Volusia	-81.04144	29.222648	Wood	EAST SIDE OF 106 EDWARDS
1844064	Brevard	-80.6565	28.121761	Wood	2145 SARNO RD
1844069	Brevard	-80.65849	28.121751	Wood	2260 SARNO RD
1844105	Brevard	-80.6648	28.121725	Wood	2588 SARNO RD
1844108	Brevard	-80.66633	28.121723	Wood	N/W/C/O SARNO RD & PEEL S
1844122	Brevard	-80.66981	28.121714	Wood	2853 SARNO RD
1844128	Brevard	-80.66996	28.121714	Wood	2854 SARNO R
1844131	Brevard	-80.67028	28.121712	Wood	2854 SARNO R
1844133	Brevard	-80.67062	28.121711	Wood	2942 SARNO RD
1844165	Brevard	-80.68485	28.121148	Wood	2ND POLE E/O LANDFILLSARN
1844167	Brevard	-80.68497	28.121146	Wood	3379 SARNO RD ENT TO TANS
1844174	Brevard	-80.68496	28.11922	Wood	3379 SARNO RD #TRANSFER S
1844216	Brevard	-80.68587	28.121109	Wood	3379 SARNO R
1845632	Flagler	-81.20812	29.584918	Wood	SW C/O CIMMARON DR & COLL
1845650	Flagler	-81.2092	29.587654	Wood	C/O CIMMARON DR & CONCORD
1845659	Flagler	-81.21015	29.590103	Wood	41 CIMMARON DR
1845666	Flagler	-81.21031	29.590457	Wood	45 CIMMARON DR
1845673	Flagler	-81.21043	29.590717	Wood	47 CIMMARON DR
1845674	Flagler	-81.2106	29.591208	Wood	51 CIMMARON DR
1845676	Flagler	-81.21076	29.591598	Wood	55 CIMMARON DR
1845678	Flagler	-81.21094	29.592162	Wood	29 CENTURY LN
1845681	Flagler	-81.2111	29.592623	Wood	61 CIMMARON DR
1845683	Flagler	-81.21109	29.593045	Wood	67 CIMMARON DR
1845684	Flagler	-81.21103	29.593438	Wood	71 CIMMARON DR
1845687	Flagler	-81.21092	29.593775	Wood	75 CIMMARON DR
1845689	Flagler	-81.21051	29.593972	Wood	77 CIMMARON DR
1845690	Flagler	-81.20977	29.59412	Wood	74 CIMMARON DR
1845691	Flagler	-81.20939	29.594227	Wood	78 CIMMARON DR
1845693	Flagler	-81.20843	29.594528	Wood	86 CIMMARON DR
1845701	Flagler	-81.20756	29.594776	Wood	92 CIMMARON DR
1845706	Flagler	-81.20672	29.595003	Wood	100 CIMMARON DR
1845712	Flagler	-81.20594	29.595257	Wood	106 CIMMARON DR
1847646	Flagler	-81.23384	29.574887	Wood	14 Birchview Pl
1847651	Flagler	-81.23445	29.575788	Wood	4 Birchview Pl
1847666	Flagler	-81.23582	29.578226	Wood	71 Birchwood Dr
1847728	Flagler	-81.2435	29.582136	Wood	south side of bridge Bir
1847774	Flagler	-81.24382	29.581895	Wood	Intersection across 85 BI
1847870	Flagler	-81.24635	29.580202	Wood	66 Bird of Paradise
1847874	Flagler	-81.24701	29.580089	Wood	63 Bird of Paradise
1848093	Flagler	-81.2516	29.578659	Wood	23 Bird of Paradise Dr
1849153	Volusia	-81.02956	29.232785	Wood	RIVERSIDE DR S/O 3RD ST
1849554	Martin	-80.26926	27.173308	Wood	1167 SW SPRUCE ST
1849740	Volusia	-81.02827	29.23031	Wood	2ND POLE S/O 2ND ST ON RI
1849764	Volusia	-81.02627	29.227433	Wood	C/O NORTH BEACH ST AND PI
1849765	Volusia	-81.02605	29.227077	Wood	1ST POLE S/O PIERCE AVE O
1849770	Volusia	-81.02561	29.226258	Wood	2nd POLE S/O KINGSTON AVE
1849771	Volusia	-81.0255	29.225952	Wood	C/O KNIGHT PL AND N. BEAC

ATT00640

Final ATT Pole Abandonment List.xlsx

1849793	Volusia	-81.02477	29.224422	Wood	4th POLE S/O MADISON AVE
1849795	Volusia	-81.02459	29.224103	Wood	6th POLE S/O MADISON AVE
1849799	Volusia	-81.02429	29.223463	Wood	C/O N. ST AND N. BEACH ST
1849800	Volusia	-81.02421	29.223133	Wood	2ND POLE S/O N. ST ON N.
1849833	Volusia	-81.02372	29.222067	Wood	1ST POLE S/O ARLINGTON AV
1849846	Volusia	-81.0234057	29.22124309	Wood	1ST POLE N/O E. FAIRVIEW
1849865	Volusia	-81.02434	29.220705	Concrete	F/O 125 FAIRVIEW AVE
1849870	Volusia	-81.02454	29.22077	Wood	C/O 136 FAIRVIEW AVE
1849948	Volusia	-81.02864	29.21721	Wood	1ST POLE W/O N SEAGRAVE S
1850161	Palm Beach	-80.18901	26.628465	Wood	3rd PL E/O INTERSECTION O
1850173	Palm Beach	-80.18769	26.628465	Wood	5th PL E/O INTERSECTION O
1850827	Putnam	-81.55942	29.50599	Wood	102 CRESCENT LAKE DR.
1850828	Putnam	-81.57497	29.505953	Wood	119 POMONA LANDING RD.
1850832	Putnam	-81.57595	29.505902	Wood	119 POMONA LANDING RD.
1851870	Brevard	-80.69014	28.263933	Wood	200 PAINT ST #F/O
1851876	Brevard	-80.68959	28.26395	Wood	PAINT ST #R/R W/S
1853801	Putnam	-81.68034	29.490633	Wood	F/O 116 PARADISE DR
1853815	Putnam	-81.66361	29.481408	Wood	F/O 601 9TH AV
1853826	Putnam	-81.66725	29.480038	Wood	A/F 633 PALMETTO ST
1853828	Putnam	-81.67418	29.479445	Wood	N/W CORNER ASHTON CIR AND
1853830	Putnam	-81.67407	29.479103	Wood	F/O 605 FRONT ST
1855094	Brevard	-80.6736	28.231352	Wood	6485 S US HWY 1
1855096	Brevard	-80.6737	28.231595	Wood	6485 S US HWY 1 #PARKING
1855100	Brevard	-80.67391	28.232067	Wood	6485 S US HWY1 # PARKING
1855101	Brevard	-80.67407	28.232473	Wood	6485 S US HWY 1 #PK LOT N
1855133	Brevard	-80.67494	28.234627	Wood	6395 S US HWY 1
1855149	Brevard	-80.67525	28.235388	Wood	S US HWY 1 #A/F FRIENDSHI
1855274	Brevard	-80.6847	28.254973	Wood	5841 S US HWY 1
1855293	Brevard	-80.6871	28.25975	Wood	5695 S US HWY 1 #S PROP L
1855321	Brevard	-80.68942	28.265918	Wood	5565 S US HWY 1
1855335	Brevard	-80.6901	28.267707	Wood	5355 S US HWY 1 #RIVERWAL
1855337	Brevard	-80.6906	28.268998	Wood	S US HWY 1 & ROCKLEDGE DR
1855450	Putnam	-81.62358	29.475148	Wood	F/O AND 3RD FEEDER POLE E
1855648	Putnam	-81.57879	29.484703	Wood	161 TOMPKINS RD.
1855650	Putnam	-81.57403	29.483465	Wood	107 CHEROKEE LN.
1857622	St. Lucie	-80.37585	27.273153	Wood	901 SW HARVARD ST
1859159	Volusia	-81.04373	29.221162	Wood	875 MASON AVE
1859164	Volusia	-81.04289	29.221542	Wood	855 MASON AVE
1859202	Volusia	-81.03549	29.22466	Wood	545 MASON AVE
1859687	Brevard	-80.75657	28.411632	Wood	R/O 154 Vangaurd Cir
1859689	Brevard	-80.75903	28.41752	Wood	515 LOUIS DR
1862601	Brevard	-80.76896	28.475952	Wood	R/O 6691 US 1
1862616	Brevard	-80.77787	28.477075	Wood	565 ARABELLA LN
1862617	Brevard	-80.77497	28.476545	Wood	601 ALCAZAR AV
1862619	Brevard	-80.77405	28.476513	Wood	601 ALOHA AV
1862994	Brevard	-80.88178	28.647795	Wood	4770 GUIL DR
1863036	Brevard	-80.8816	28.651907	Wood	A/F 2006 TURPENTINE RD
1865207	Palm Beach	-80.22208	26.743424	Wood	11418 Orange Grove Blvd
1865650	Palm Beach	-80.25546	26.751533	Wood	13441 N 50th St
1865694	Brevard	-80.74581	28.36396	Wood	R/O 601 N. CAROLINA AV
1865716	Brevard	-80.75086	28.370262	Wood	R/O 1011 MONTCLAIR RD
1866230	Brevard	-80.604643	28.070288	Wood	2517 LIPSCOMB ST

ATT00641

Final ATT Pole Abandonment List.xlsx

1867694	Palm Beach	-80.11191	26.679152	Wood	136 North Military Trail
1869035	Putnam	-81.60656	29.583977	Wood	2 POLE N/O C/L OF HORSELA
1869781	St. Johns	-81.26712	29.81802	Wood	272' S OF INTERSECTION OF
1869791	St. Johns	-81.27081	29.824682	Wood	153' E OF INTERSECTION OF
1873401	Indian River	-80.44373	27.67044	Wood	R/O 4236 57TH AV
1873712	Brevard	-80.68377	28.127855	Wood	A/F 3550 EAU GALLIE BLVD
1874100	Brevard	-80.66622	28.128668	Wood	B/H 2669 SADLER LN
1874109	Brevard	-80.66668	28.12865	Wood	B/H 2681 SADLER LN
1874461	St. Lucie	-80.35157	27.269147	Wood	REAR OF 262 SW AUBUDON AV
1874710	Brevard	-80.69216	27.951659	Wood	1ST POLE S/O BANYAN ST /M
1879746	Putnam	-81.5631	29.478718	Wood	105 LAKE TR.
1881449	Brevard	-80.75513	28.365565	Concrete	725 CLEARLAKE DR
1882056	Putnam	-81.67381	29.476402	Wood	S/W CORNER MCLURE ST AND
1882062	Putnam	-81.67368	29.474582	Wood	F/O 1005 FRONT ST
1882065	Putnam	-81.67697	29.469922	Wood	120 RIVERBEND RD
1882066	Putnam	-81.67736	29.469438	Wood	128 RIVERBEND RD
1882069	Putnam	-81.68137	29.468292	Wood	128 BEECHERS POINT DR
1885767	Brevard	-80.7468	28.402297	Wood	R/O 3408 INDIAN RIVER DR
1885790	Brevard	-80.74533	28.390327	Wood	R/O 216 COQUINA DR
1887696	Brevard	-80.62141	28.071615	Wood	2420 BABCOCK ST S
1887698	Brevard	-80.62244	28.07156	Wood	18 EDGEWOOD DR
1887699	Brevard	-80.62321	28.071567	Wood	2415 RUFFNER RD
1887701	Brevard	-80.62376	28.071613	Wood	2401 COUNTRY CLUB RD
1887703	Brevard	-80.62406	28.071615	Wood	2401 COUNTRY CLUB RD
1887705	Brevard	-80.62436	28.071555	Wood	2503 COUNTRY CLUB RD
1887707	Brevard	-80.62491	28.0716	Wood	2415 COUNTRY CLUB RD
1887708	Brevard	-80.62628	28.07136	Concrete	305 EDGEWOOD DR
1887710	Brevard	-80.62758	28.071333	Concrete	2501 MANORWOOD DR
1887712	Brevard	-80.62835	28.0714	Concrete	2500 MANORWOOD DR
1887713	Brevard	-80.62878	28.071407	Wood	2500 2500 MANORWOOD DR
1887716	Brevard	-80.62896	28.071402	Wood	501 EDGEWOOD DR
1887719	Brevard	-80.62958	28.071395	Concrete	507 EDGEWOOD DR
1887720	Brevard	-80.63024	28.071407	Wood	601 EDGEWOOD DR
1887724	Brevard	-80.6317	28.07141	Wood	609 EDGEWOOD DR
1887727	Brevard	-80.63275	28.07141	Wood	707 EDGEWOOD DR
1887729	Brevard	-80.63304	28.071403	Wood	707 EDGEWOOD DR
1887732	Brevard	-80.63478	28.0714	Wood	2501 ARISTOCRAT DR
1887738	Brevard	-80.63631	28.071412	Wood	2563 SOUTHERN CT
1887744	Brevard	-80.63705	28.071435	Wood	2512 SOUTHERN CT
1887750	Brevard	-80.63806	28.070883	Wood	2510 DAIRY RD
1887753	Brevard	-80.63807	28.07052	Wood	3008 ELIZABETH ST
1887755	Brevard	-80.63803	28.069993	Wood	3009 ELIZABETH ST
1887774	Brevard	-80.64224	28.071623	Wood	380 DORSET DRS
1887793	Brevard	-80.64386	28.069847	Wood	r/o 475 PARK HILL BLVD
1887803	Brevard	-80.63804	28.073222	Wood	2400 DAIRY RD
1887805	Brevard	-80.63807	28.073768	Wood	2350 DAIRY RD
1887823	Brevard	-80.63807	28.078193	Concrete	1001 NEW HAVEN AVE W
1888790	Brevard	-80.7739	28.471857	Wood	1061 ARON ST
1888792	Brevard	-80.77316	28.471088	Wood	1099 ARON ST
1891498	Brevard	-80.85301	28.664948	Wood	1p n/o W Main St on Mimssub Rd
1893688	Volusia	-81.02804	29.216878	Wood	2ND POLE S/O MULALLY ST O
1893720	Volusia	-81.02767	29.216212	Wood	345 N SEGRAVE ST

Final ATT Pole Abandonment List.xlsx

1894422	Brevard	-80.62286	28.416624	Wood	SNAPPER RD. 925' W. GROUP	
1900523	Brevard	-80.78591	28.345364	Wood	C/O PLUCKBAUM RD & TUCKE	
1902262	Volusia	-81.05746	29.273748	Wood	364 U.S. 1; Ormond Beach;	
1902349	Volusia	-81.06091	29.280504	Wood	86-88 U.S. 1; Ormond Beac	
1902354	Volusia	-81.06269	29.280665	Wood	242-272 Tomoka Avenue; Or	
1902543	Volusia	-81.0613	29.281255	Wood	241 Tomoka Avenue; Ormond	
1902551	St. Johns	-81.32209	29.915576	Wood	45' E AT BAY VIEW DR & SA	
1902560	St. Johns	-81.32184	29.914013	Wood	S AT CORNER OF CENTER ST.	
1902618	Volusia	-81.06276	29.280738	Wood	45-99 South Perrott Drive	
1902625	Volusia	-81.06111	29.280895	Wood	72-84 South Yonge Street;	
1902647	St. Johns	-81.31704	29.914818	Wood	278' W OF MACARIS ST. & R	
1902686	St. Johns	-81.321	29.911312	Wood	70' N OF BISMUKE ST. & SA	
1902695	St. Johns	-81.32045	29.909526	Wood	360' S OF NELMAR AVE & SA	
1905435	Putnam	-81.64092	29.548737	Wood	C/O RIVERSIDE TR. AND IVA	
1905436	Putnam	-81.64092	29.547643	Wood	C/O FREEMONT CT. AND IVAN	
1905441	Putnam	-81.63892	29.558818	Wood	101 TALL PINE TRL	
1906062	Nassau	-81.60081	30.63057	Wood	S/W C/O SOWELL AND US HWY	
1906085	Nassau	-81.59995	30.629576	Wood	C/O CROSBY RD AND US HWY	
1906218	Nassau	-81.59592	30.628817	Wood	86258 Pinewood Drive; Yul	
1906737	Brevard	-80.66655	28.122688	Wood	2691 Pepper Avenue; Melbo	
1906762	Brevard	-80.66745	28.124224	Wood	Mollie Lane; Melbourne; F	
1906926	Brevard	-80.66747	28.128227	Wood	1309 Breeze Lane; Melbour	
1907067	Brevard	-80.66786	28.135748	Wood	2743 Aurora Road; Melbour	
1907070	Brevard	-80.66732	28.135749	Wood	2743 Aurora Road; Melbour	
1909551	Brevard	-80.67817	28.225669	Wood	6980-7012 North Wickham R	
1909641	Brevard	-80.67777	28.225693	Concrete	7007 North Wickham Road;	
1910348	Brevard	-80.69499	28.335782	Wood	255 Banana Blvd	
1910395	Brevard	-80.6986	28.33797	Wood	1080 Granada Avenue	
1910407	Brevard	-80.69977	28.33949	Wood	1000 Granada Avenue	
1910609	Brevard	-80.68782	28.332577	Wood	1408 Earl Drive	
1912317	Putnam	-81.5944	29.474145	Wood	125 KINGFISH	
1912524	St. Johns	-81.27954	29.756662	Wood	3RD POLE EAST OF SEACOVE	
1912846	St. Johns	-81.24574	29.74839	Wood	BETWEEN 7636-7642 A1A Sce	
1914409	Volusia	-81.03425	29.216375	Wood	C/O PLEASANT ST AND ROY A	
1921652	Brevard	-80.77906	28.40526	Wood	R/O AND 3RD FEEDER POLE E	
1921653	Brevard	-80.77799	28.405027	Wood	R/O AND 4TH FEEDER POLE E	
2332796	Brevard	-80.62002	28.063824	Wood	1-99 East University Boulevard; Melbo	
2341035	Palm Beach	-80.06284	26.764078	Wood	RR OF 617 W 1ST ST	
2343021	Putnam	-81.60012	29.502672	Wood	108 LAKE ST.	
2343028	Putnam	-81.59832	29.498273	Wood	201 PLEASANT ST.	
2343032	Putnam	-81.5976	29.516777	Wood	116 LAKE EDGE TRL.	
2343033	Putnam	-81.59742	29.502447	Wood	111 ROWE LN.	
2343043	Putnam	-81.59525	29.495333	Wood	108 PROSPECT ST.	
2356317	Brevard	-80.59834	28.165434	Wood	585 KALE ST	
2361636	Volusia	-81.04142	29.221795	Wood		801
2361638	Volusia	-81.04259	29.222147	Wood		810
2361644	Volusia	-81.05158	29.231885	Wood		710
2361657	Volusia	-81.04008	29.217168	Wood		845
2364282	Brevard	-80.60536	28.391247	Wood	104 Washington Avenue; Cape Canave	
2364284	Brevard	-80.59988	28.39206	Wood	8359 Rosalind Avenue; Cape Canaveral	
2365193	Palm Beach	-80.12556	26.628306	Wood	452 Martin Avenue; Greenacres; FL 33-	
2365399	Volusia	-81.06897	29.240717	Wood	1401-1451 Derbyshire Road; Daytona I	

Final ATT Pole Abandonment List.xlsx

2365508	Brevard	-80.76752	28.43225	Wood	N/E CORNER CANAVERAL GROVES BLV
2365510	Brevard	-80.76749	28.432165	Wood	S/E CORNER CANAVERAL GROVES BLV
2365521	Brevard	-80.76991	28.439828	Wood	F/O 4236 DEVOE AV
2365522	Brevard	-80.76897	28.436882	Wood	F/O 401 PRATT PL
2365528	Brevard	-80.7697	28.43921	Wood	F/O 4230 DEVOE AV
2365534	Brevard	-80.76882	28.436375	Wood	A/F 4120 DEVOE AV
2365593	Brevard	-80.77124	28.431633	Wood	ON MORRIS AV 1ST LATERAL S/O CANA
2365611	Volusia	-81.07026	29.243056	Wood	1509 Derbyshire Road; Daytona Beach,
2366445	Volusia	-81.06889	29.246367	Wood	1237-1277 Flomich Street; Oaytona Be
2366494	Volusia	-81.06443	29.248236	Wood	1075-1083 Flomich Street; Holly Hill; F
2367712	Brevard	-80.61008	28.360122	Wood	4500-4598 North Banana River Boulev:
2367831	Putnam	-81.60161	29.498592	Wood	236 PLEASANT ST.
2367847	Putnam	-81.60124	29.495573	Wood	C/O PALM AVE. AND RIDGE ST.
2367849	Putnam	-81.60122	29.501298	Wood	2ND POLE S/O 274 S. RAILROAD AVE.
2367857	Putnam	-81.60021	29.514243	Wood	C/O LAKE ST. AND LAKE BROWARD LN.
2367860	Putnam	-81.60021	29.500347	Wood	221 S. RAILROAD AVE.
2368009	Brevard	-80.6089	28.368942	Wood	5600 North Banana River Boulevard; C
2368012	Brevard	-80.6089	28.369333	Wood	5600 North Banana River Boulevard; C
2368238	Brevard	-80.6055	28.374179	Wood	6229-6259 North Atlantic Avenue; Cap
2370269	Palm Beach	-80.11411	26.620314	Wood	385S South Military Trail
2371140	Palm Beach	-80.10887	26.66623	Wood	4200 Solar Avenue; West Palm Beach;
2372882	Palm Beach	-80.12263	26.5387	Wood	East side of S Military Trail, 3 Poles No
2373015	Palm Beach	-80.11548	26.538338	Wood	F/O 4557 Palo Verde Dr
2373016	Palm Beach	-80.1161	26.538103	Wood	F/O 4578 Palo Verde Dr
2373017	Palm Beach	-80.11673	26.538338	Wood	F/O 4633 Palo Verde Dr
2374968	Brevard	-80.61915	28.063803	Wood	151 East University Boulevard; Melbou
2375039	Brevard	-80.61565	28.063728	Wood	325 East University Boulevard; Melbou
2375047	Brevard	-80.61473	28.063709	Wood	E University Blvd/ Carlson Cir (SE Corne
2375084	Brevard	-80.6129	28.063669	Wood	501-713 East University Boulevard; Me
2375124	Brevard	-80.61025	28.063609	Wood	717 East University Boulevard; Melbou
2375148	Brevard	-80.60755	28.063572	Wood	12 South Grant Street; Melbourne; FL
2375219	Brevard	-80.6057	28.063612	Wood	955 East University Boulevard; Melbou
2375224	Brevard	-80.60519	28.063645	Wood	955 East University Boulevard; Melbou
2375349	Brevard	-80.60893	28.068142	Wood	2700-2708 South Grant Street; Melbou
2375356	Brevard	-80.60891	28.069421	Wood	2598 South Grant Street; Melbourne; f
2375364	Brevard	-80.60929	28.069403	Wood	622 Burr Street; Melbourne; FL 32901;
2375468	Brevard	-80.60777	28.071542	Wood	718 Line Street; Melbourne; FL 32901;
2375484	Brevard	-80.60719	28.071339	Wood	2501 Canal Street; Melbourne; FL 3290
2375616	Brevard	-80.6048	28.071511	Wood	902-998 Line Street; Melbourne; FL 32
2375639	Brevard	-80.60457	28.071508	Wood	1006 Line Street; Melbourne; FL 32901
2375662	Brevard	-80.60464	28.071645	Wood	2425 Lipscomb Street; Melbourne; FL
2375688	Brevard	-80.60423	28.071506	Wood	1006 Line Street; Melbourne; FL 32901
2375694	Brevard	-80.6039	28.071503	Wood	1008 Line Street; Melbourne; FL 32901
2375702	Brevard	-80.60356	28.071501	Wood	1010 Line Street; Melbourne; FL 32901
2375731	Brevard	-80.60304	28.071489	Wood	1100-1104 Line Street; Melbourne; FL
2375740	Brevard	-80.60264	28.071496	Wood	2301-2429 Solona Street; Melbourne;
2375783	Brevard	-80.60053	28.071758	Wood	2301-2499 Irwin Street; Melbourne; FL
2376411	Palm Beach	-80.06696	26.547729	Wood	1951 Northeast 1st Lane; Boynton Bea
2376414	Palm Beach	-80.06697	26.548138	Wood	1991 Northeast 1st Lane; Boynton Bea
2376420	Palm Beach	-80.06698	26.548565	Wood	2051 Northeast 1st Lane; Boynton Bea
2376422	Palm Beach	-80.06699	26.548979	Wood	2091 Northeast 1st Lane; Boynton Bea
2376424	Palm Beach	-80.067	26.549389	Wood	2131 Northeast 1st Lane; Boynton Bea

ATT00644

Final ATT Pole Abandonment List.xlsx

2376502	Palm Beach	-80.06704	26.551295	Wood	2260 Seacrest Boulevard; Boynton Bea
2376513	Palm Beach	-80.06705	26.55169	Wood	2280 Seacrest Boulevard; Boynton Bea
2376538	Palm Beach	-80.06708	26.552945	Wood	2451 Northeast 1st Lane; Boynton Bea
2376545	Palm Beach	-80.06709	26.553349	Wood	2481 Northeast 1st Lane; Boynton Bea
2376586	Palm Beach	-80.06701	26.554664	Wood	2671 Northeast 1st Street; Boynton Be
2376589	Palm Beach	-80.06683	26.555009	Wood	2731 Northeast 1st Street; Boynton Be
2376591	Palm Beach	-80.06667	26.555278	Wood	2760 Seacrest Boulevard; Boynton Bea
2376599	Palm Beach	-80.06646	26.555809	Wood	50 Ocean Parkway; Boynton Beach; FL
2376603	Palm Beach	-80.06648	26.556098	Wood	50 Ocean Parkway; Boynton Beach; FL
2376807	Brevard	-80.77247	28.460272	Wood	FROM US 1 WEST ON BROADWAY BLV
2376817	Brevard	-80.76568	28.435373	Wood	481 BUTLER LN
2376819	Brevard	-80.76563	28.433122	Wood	450 CANAVERAL GROVES BLVD, THRO
2376826	Brevard	-80.76239	28.463295	Wood	5570 US 1
2377320	Brevard	-80.67188	28.141707	Wood	2276 N Wickham Rd, FL 32935
2377895	Brevard	-80.67195	28.14779	Wood	2484 N Wickham Rd, Melbourne, FL 32
2378122	St. Johns	-81.33095	29.915872	Wood	2820 LEWIS SPEEDWAY
2378194	St. Johns	-81.33586	29.914817	Wood	1st POLE N/W JARDINE AVE ON STATE
2378328	St. Johns	-81.34372	29.916164	Wood	7th POLE N/W VARELLA AVE ON STATE
2378467	St. Johns	-81.35128	29.916695	Wood	C/O STATE HWY 16 AND N 4th ST
2378515	St. Johns	-81.35396	29.916913	Wood	1ST POLE N/O STATE HWY 16 ON N 7TH
2378562	St. Johns	-81.35842	29.916571	Wood	4th POLE N/W N 9TH ST ON STATE HW
2380004	Brevard	-80.67674	27.928548	Wood	250 FREDERICK ST. SW
2382194	Nassau	-81.53621	30.580569	Wood	200-3426 Dwight Drive
2382223	Nassau	-81.54026	30.581525	Wood	318-1360 Karen Walk
2385834	Brevard	-80.58151	28.102967	Wood	NW/C/O PATRICK DR W RIVIERA BLV
2391003	St. Johns	-81.46674	29.965768	Wood	3970 CURRY RD.
2391150	Volusia	-81.04669	29.205338	Wood	R/O 309 DEELEY STREET
2392404	Seminole	-81.12396	28.641237	Wood	R/O 510 AVE E
2392428	Palm Beach	-80.30164	26.623512	Wood	3715 FLYING COW RANCH RD
2395225	Brevard	-80.56664	28.074036	Wood	R/O 602 MANGO DR
2395908	Volusia	-81.05176	29.22956	Wood	6TH ST 70E N. NOVA RD
2395919	Volusia	-81.05281	29.233057	Wood	835 8TH ST
2395926	Volusia	-81.05247	29.221028	Wood	1056 BRENTWOOD DR
2396140	Volusia	-81.04739	29.218062	Wood	R/O 740 N NOVA RD
2396179	Volusia	-81.05427	29.234857	Wood	R/O 1451 N NOVA RD
2396258	Volusia	-81.05623	29.23559	Wood	SWC 10TH ST & N. NOVA RD
2396267	Volusia	-81.03962	29.22129	Wood	801 FOREST LN SS
2396547	Brevard	-80.76942	28.436917	Wood	A/F 400 PRATT PL
2396920	Palm Beach	-80.14565	26.666189	Wood	6509-6511 Monmouth Road
2397813	Brevard	-80.76401	28.387873	Wood	R/O 2511 SUWANNEE DRIVE
2398226	Palm Beach	-80.168786	26.624952	Wood	
2399072	Palm Beach	-80.05757	26.662798	Wood	514 INDEPENDENCE RD
2399104	Palm Beach	-80.05637	26.659885	Wood	410 VALLEY FORGE RD
2399187	Palm Beach	-80.12233	26.628648	Wood	101-199 4th Street
2399196	Palm Beach	-80.12337	26.628683	Wood	241-299 4th Street
2399331	Palm Beach	-80.12159	26.623936	Wood	3679-3699 Haverhill Road
2399930	Volusia	-81.05032	29.224352	Wood	1012 3RD ST
2400958	Martin	-80.20936	27.215973	Wood	2-6 Wendy Lane
2403599	Brevard	-80.70039	28.363887	Concrete	203 S. Courtenay Pkwy
2403620	Brevard	-80.70039	28.364212	Concrete	205 S. Courtenay Pkwy
2407135	Volusia	-81.06474	29.285783	Wood	259 SELDEN AVE
2407147	Volusia	-81.06093	29.28122	Wood	73 US 1

0

ATT00645

Final ATT Pole Abandonment List.xlsx

2407763	St. Johns	-81.3636	29.927324	Wood	C/O Whitehouse Blvd on Woodlawn Rd
2407772	St. Johns	-81.36275	29.92622	Wood	F/O 1295 Woodlawn Road
2407781	St. Johns	-81.36248	29.925871	Wood	1st Pole S/O Blake St on Woodlawn Rd
2407785	St. Johns	-81.36203	29.925292	Wood	3rd Pole S/O Blake St on Woodlawn Rd
2407798	St. Johns	-81.36146	29.924522	Wood	5th Pole S/O Blake St on Woodlawn Rd
2407823	St. Johns	-81.36073	29.920565	Wood	15th Pole S/O Blake St on Woodlawn Rd
2407841	St. Johns	-81.36005	29.919463	Wood	R/O 30 TORREGROSA WAY
2407854	St. Johns	-81.36088	29.917335	Wood	F/O 1771 Woodlawn Rd
2408548	St. Johns	-81.3607	29.91593	Wood	1st Pole S/O State HWY 16 on Woodlawn Rd
2408549	Columbia	-82.62599	30.187265	Wood	748 S.E. MONROE ST.
2408550	St. Johns	-81.36069	29.915413	Wood	2nd Pole S/O State HWY 16 on Woodlawn Rd
2408552	Columbia	-82.62763	30.1872	Wood	664 S.E. MONROE ST.
2408557	Columbia	-82.62665	30.186507	Wood	297 S.E. AVALON AVE.
2408560	Columbia	-82.62795	30.184835	Wood	S.E. BAKER AVE
2408574	Columbia	-82.63097	30.183617	Wood	S.E. MCCRAY AVE.
2408575	Columbia	-82.63104	30.184415	Wood	421 S.E. MCCRAY AVE.
2408577	Columbia	-82.63097	30.184757	Wood	449 S.E. CAMP ST.
2415345	Indian River	-80.40397	27.583228	Wood	1110 18th Avenue Southwest
2415514	Palm Beach	-80.10399	26.67661	Wood	41-227 Kirk Road
2415573	Palm Beach	-80.1041	26.67381	Wood	245-299 Kirk Road
2417033	Columbia	-82.66665	30.196158	Wood	A/F 108 N.W. BRADY CIR.
2417392	St. Johns	-81.53402	29.91771	Wood	2441 CH ARNOLD RD.
2417828	Brevard	-80.60814	28.382497	Concrete	7128 Marbella Court
2418411	St. Johns	-81.31097	29.835713	Wood	302 WISTERIA RD.
2418905	Brevard	-80.60734	28.19251	Wood	360 North Lakeside Drive
2419759	Brevard	-80.59986	28.38689	Wood	421 Jackson Avenue
2419770	Brevard	-80.60159	28.381934	Wood	7165 Ridgewood Avenue
2419781	Brevard	-80.60106	28.381125	Wood	408 Lincoln Avenue
2420172	Palm Beach	-80.05422	26.559327	Wood	255' N/O 110 Via Villagio Rd, South Fed
2420227	Palm Beach	-80.05372	26.565045	Wood	90' N/O 7540 U.S. 1
2420311	Palm Beach	-80.05344	26.571706	Wood	65' S/O Hypoluxo & South Federal Highway
2422697	Palm Beach	-80.16321	26.461389	Wood	14725 Hagen Ranch Road
2424129	Palm Beach	-80.06785	26.505543	Wood	2501 South Seacrest Boulevard
2424908	Putnam	-81.59378	29.526352	Wood	101 PEYTON PL.
2424928	Putnam	-81.5901	29.52298	Wood	120 PARKIN RD.
2424960	Putnam	-81.58528	29.499583	Wood	245 SISCO RD.
2425000	Putnam	-81.59142	29.498125	Wood	307 N. BROWARD AV.
2425008	Putnam	-81.59245	29.495785	Wood	104 WORCESTER RD.
2425012	Putnam	-81.58803	29.49577	Wood	223 WORCESTER RD.
2425015	Putnam	-81.58911	29.495768	Wood	212 WORCESTER RD.
2426914	St. Lucie	-80.36629	27.294366	Wood	634 Southwest Carter Avenue
2426918	St. Lucie	-80.3653	27.294365	Wood	610 Southwest Carter Avenue
2428680	Indian River	-80.39058	27.586631	Wood	NW/C/O 910 8th Court Southwest
2429127	Volusia	-80.90634	28.977654	Wood	1053 Beulah Drive
2429640	Palm Beach	-80.13813	26.622314	Wood	Sherwood Forest Boulevard
2429662	Palm Beach	-80.13809	26.623089	Wood	Sherwood Forest Boulevard
2429677	Palm Beach	-80.13804	26.624155	Wood	Sherwood Forest Boulevard
2429682	Palm Beach	-80.138	26.624889	Wood	Sherwood Forest Boulevard
2429684	Palm Beach	-80.13799	26.625132	Wood	Sherwood Forest Boulevard
2429685	Palm Beach	-80.13797	26.62558	Wood	Sherwood Forest Boulevard
2429720	Palm Beach	-80.13778	26.629335	Wood	Sherwood Forest Boulevard
2429722	Palm Beach	-80.13777	26.629651	Wood	Sherwood Forest Boulevard

ATT00646

Final ATT Pole Abandonment List.xlsx

2429945	Martin	-80.17506	27.213804	Wood	Stuart Beach Entry and Driveway
2429953	Martin	-80.17531	27.214211	Wood	Stuart Beach Entry and Driveway
2432135	St. Lucie	-80.36098	27.28402	Wood	449-461 Southwest Voltair Terrace
2432160	St. Lucie	-80.3589	27.284787	Wood	382-388 Southwest Voltair Terrace
2432162	St. Lucie	-80.35844	27.284981	Wood	362 Southwest Voltair Terrace
2432163	St. Lucie	-80.35801	27.285179	Wood	352 Southwest Voltair Terrace
2432164	St. Lucie	-80.35756	27.285372	Wood	332 Southwest Voltair Terrace
2433519	Palm Beach	-80.14788	26.651333	Wood	6611-6629 Forest Hill Boulevard
2433522	Palm Beach	-80.14817	26.651329	Wood	6631-6745 Forest Hill Boulevard
2433569	Palm Beach	-80.14876	26.651325	Wood	6631-6745 Forest Hill Boulevard
2433584	Palm Beach	-80.14935	26.651321	Wood	6631-6745 Forest Hill Boulevard
2433588	Palm Beach	-80.14992	26.651315	Wood	6631-6745 Forest Hill Boulevard
2433595	Palm Beach	-80.15083	26.65133	Concrete	6761-6799 Forest Hill Boulevard
2433610	Palm Beach	-80.15164	26.651296	Wood	Forest Hill Blvd
2435763	Volusia	-80.92619	29.08449	Wood	Beach St.
2435772	Volusia	-80.92597	29.083829	Wood	4898 South Atlantic Avenue
2435797	Volusia	-80.92513	29.082366	Wood	4907 South Atlantic Avenue
2435840	Volusia	-80.9261	29.084214	Wood	4894 South Atlantic Avenue
2435933	Volusia	-80.92662	29.085029	Wood	4888 South Atlantic Avenue
2435996	Volusia	-80.93142	29.089647	Wood	2-24 Inlet Harbor Road
2436024	Volusia	-80.93386	29.089936	Wood	58-60 Inlet Harbor Road
2436120	Volusia	-80.93494	29.096053	Wood	4715-4717 South Atlantic Avenue
2436184	Volusia	-80.93581	29.097276	Wood	4699 South Atlantic Avenue
2436188	Volusia	-80.93616	29.09778	Wood	4693 South Atlantic Avenue
2436523	St. Johns	-81.3177	29.840048	Wood	225 JASMINE RD.
2437171	Brevard	-80.70047	28.368674	Concrete	SW C/O N COURTENAY CITRUS BLV
2438022	Indian River	-80.46285	27.697398	Wood	5801-5817 66th Avenue
2438037	Indian River	-80.46221	27.6974	Wood	6600-6698 57th Street
2438122	Indian River	-80.46296	27.697266	Wood	6700-6742 57th Street
2438292	Palm Beach	-80.06846	26.557202	Wood	271 Northwest 28th Avenue
2438510	Palm Beach	-80.06827	26.55733	Wood	245 Northwest 2nd Street
2439061	Volusia	-80.94096	29.099615	Wood	4645-4685 South Peninsula Drive
2439159	Volusia	-80.93993	29.09789	Wood	4691 South Peninsula Drive
2439169	Volusia	-80.93983	29.09772	Wood	4701-4711 South Peninsula Drive
2439209	Volusia	-80.93917	29.096545	Wood	4713-4715 South Peninsula Drive
2439246	Volusia	-80.93892	29.096099	Wood	4719 South Peninsula Drive
2439255	Volusia	-80.93872	29.095743	Wood	4717 South Peninsula Drive
2439262	Volusia	-80.93841	29.095239	Wood	4717-4735 South Peninsula Drive
2439289	Volusia	-80.93735	29.093382	Wood	4759 South Peninsula Drive
2439296	Volusia	-80.93713	29.093025	Wood	4765 South Peninsula Drive
2439321	Volusia	-80.9367	29.092298	Wood	4777-4781 South Peninsula Drive
2439360	Volusia	-80.93475	29.08884	Wood	4816-4818 South Peninsula Drive
2439402	Volusia	-80.93368	29.08674	Wood	4840-4848 South Peninsula Drive
2439410	Volusia	-80.93387	29.086191	Wood	4836 South Peninsula Drive
2439448	Volusia	-80.93094	29.083676	Wood	4875-4899 South Peninsula Drive
2439457	Volusia	-80.93059	29.083297	Wood	95 Beach Street
2439466	Volusia	-80.93032	29.082669	Wood	4901-4903 South Peninsula Drive
2439478	Volusia	-80.92981	29.081783	Wood	4907 South Peninsula Drive
2439482	Volusia	-80.92966	29.081533	Wood	4911-4915 South Peninsula Drive
2439484	Volusia	-80.92945	29.08115	Wood	4911-4915 South Peninsula Drive
2439486	Volusia	-80.92922	29.080753	Wood	4921 South Peninsula Drive
2439490	Volusia	-80.92903	29.08037	Wood	4921 South Peninsula Drive

ATT00647

Final ATT Pole Abandonment List.xlsx

2439492	Volusia	-80.92895	29.08021	Wood	4921 South Peninsula Drive
2439514	Volusia	-80.9274	29.084116	Wood	47 Beach Street
2440300	Brevard	-80.60669	28.08407	Wood	821-875 Silver Palm Avenue
2440307	Brevard	-80.60808	28.084109	Wood	1509-1559 Waverly Place
2440350	Brevard	-80.60601	28.084533	Wood	1506 U.S. 1
2440364	Brevard	-80.60575	28.08335	Wood	820-844 East Seminole Avenue
2440946	Volusia	-81.05636	29.081785	Wood	6TH POLE SOUTH OF TAYLOR RD, ON S
2440949	Volusia	-81.05606	29.081575	Wood	7TH POLE SOUTH OF TAYLOR RD, ON S
2440950	Volusia	-81.05547	29.081123	Wood	8TH POLE SOUTH OF TAYLOR RD, ON S
2441093	Volusia	-81.04664	29.09571	Wood	4TH POLE PAST FOREST PRESERVE BLV
2441113	Volusia	-81.04417	29.098315	Wood	5TH POLE EAST OF CRANES LAKES BLVI
2441118	Volusia	-81.04378	29.098705	Wood	7TH POLE EAST OF CRANES LAKES BLVI
2441121	Volusia	-81.04339	29.099077	Wood	8TH POLE EAST OF CRANES LAKES BLVI
2441123	Volusia	-81.04315	29.099395	Wood	9TH POLE EAST OF CRANES LAKES BLVI
2441137	Volusia	-81.04034	29.101278	Wood	3RD POLE PAST DECCARRD BLVD, ON T
2441139	Volusia	-81.03927	29.101765	Wood	5TH POLE PAST DECCARRD BLVD, ON T
2441890	Volusia	-81.05286	29.220078	Wood	160 OAKWOOD DRIVE
2445101	Brevard	-80.60203	28.075606	Wood	2226 South Harbor City Boulevard
2445104	Brevard	-80.602	28.075455	Wood	2226 South Harbor City Boulevard
2445121	Brevard	-80.60177	28.074433	Wood	2308 South Harbor City Boulevard
2445133	Brevard	-80.60167	28.073977	Wood	2340-2400 U.S. 1
2445139	Brevard	-80.60148	28.073193	Wood	2402-2404 South Harbor City Boulevar
2445156	Brevard	-80.60126	28.072298	Wood	2414 South Harbor City Boulevard
2445164	Brevard	-80.6012	28.072055	Wood	2418 South Harbor City Boulevard
2445167	Brevard	-80.60109	28.07159	Wood	2480-2498 Florida 5
2445171	Brevard	-80.60102	28.071293	Wood	2500-2534 U.S. 1
2445177	Brevard	-80.60095	28.071004	Wood	2500-2534 U.S. 1
2445183	Brevard	-80.60092	28.070877	Wood	2536-2558 U.S. 1
2445184	Brevard	-80.60081	28.070432	Wood	2528 South Harbor City Boulevard
2445192	Brevard	-80.60075	28.070185	Wood	2568-2590 U.S. 1
2445234	Brevard	-80.60005	28.068244	Wood	1300-1302 Jernigan Avenue
2445242	Brevard	-80.59933	28.066917	Wood	1300-1398 Powell Avenue
2445255	Brevard	-80.59919	28.066671	Wood	2800 South Harbor City Boulevard
2445261	Brevard	-80.59904	28.066393	Wood	2800 South Harbor City Boulevard
2445266	Brevard	-80.59883	28.066	Wood	2814 South Harbor City Boulevard
2445290	Brevard	-80.59857	28.065543	Wood	2818 South Harbor City Boulevard
2445298	Brevard	-80.59828	28.065098	Wood	2906 South Harbor City Boulevard
2445307	Brevard	-80.59775	28.064361	Wood	2909-2943 U.S. 1
2445414	Brevard	-80.59397	28.060624	Wood	3180 Dixie Highway Northeast
2445420	Brevard	-80.59415	28.060498	Wood	3160 Dixie Highway Northeast
2445423	Brevard	-80.59364	28.060322	Wood	2580 Clinton Drive Northeast
2445437	Brevard	-80.59335	28.060058	Wood	3208-3238 U.S. 1
2445439	Brevard	-80.59307	28.059807	Wood	2581-2599 Vernon Drive Northeast
2445449	Brevard	-80.5927	28.059466	Wood	3276 U.S. 1
2445453	Brevard	-80.5924	28.059195	Wood	2601 Stephens Drive Northeast
2445460	Brevard	-80.59206	28.059486	Wood	3237 U.S. 1
2445467	Brevard	-80.59258	28.059034	Wood	2601 Stephens Drive Northeast
2446261	Volusia	-81.02833	29.077644	Wood	South Williamson
2446280	Palm Beach	-80.17095	26.648074	Wood	7960 Forest Hill Boulevard
2447911	Volusia	-81.0179	29.198826	Wood	701 South Segrave Street
2447944	Volusia	-81.01689	29.197008	Wood	S Segrave Street
2448081	Volusia	-81.01611	29.197306	Wood	748 S Ridgewood Avenue

Final ATT Pole Abandonment List.xlsx

2448098	Volusia	-81.01771	29.196648	Wood	424 Bellevue Avenue
2448500	Volusia	-81.05385	29.210458	Wood	550 ESSEX DRIVE
2448565	St. Lucie	-80.381	27.374577	Wood	5600 NW MIDWAY RD
2449696	Brevard	-80.6767	27.915723	Wood	F/O AND 1ST POLE S/O 3219 FRUITLAN
2449977	Brevard	-80.66774	28.15738	Wood	2771 Parkway Dr
2450269	Brevard	-80.65557	28.157377	Wood	2115 Parkway Dr
2450473	Volusia	-81.06264	29.237532	Wood	1209 Old Kings Road
2450520	Volusia	-81.06275	29.238245	Wood	1160 Tropical Park Drive
2450695	Volusia	-81.0651	29.24029	Wood	1303 Granada Avenue
2451016	Volusia	-81.06417	29.240815	Wood	1160 13th Street
2451040	Volusia	-81.06541	29.242826	Wood	1199 Manette Circle
2451134	Volusia	-81.06944	29.250068	Wood	1979-1999 North Nova Road
2451164	Volusia	-81.06836	29.250949	Wood	1702 Palm Road
2451245	Volusia	-81.0345	29.228372	Wood	202 CARSWELL AV, SOUTH SIDE OF BLI
2451308	Volusia	-81.07338	29.255484	Wood	1018 South Nova Road
2451320	Volusia	-81.07321	29.256897	Wood	986 South Nova Road
2451324	Volusia	-81.07344	29.25731	Wood	958-998 South Nova Road
2451334	Volusia	-81.07357	29.257555	Wood	932-956 South Nova Road
2451341	Volusia	-81.07384	29.256497	Wood	1202 Arroyo Parkway
2451379	Volusia	-81.07199	29.253134	Wood	1211 Golf Avenue
2451406	Volusia	-81.07241	29.252498	Wood	1747 Maryland Avenue
2451422	Volusia	-81.07375	29.252508	Wood	1801-1825 Nelson Avenue
2451442	Volusia	-81.0748	29.252084	Wood	1802 Carolina Avenue
2451452	Volusia	-81.01553	29.200074	Wood	C/O S Palmetto & South Street
2451461	Volusia	-81.07463	29.251776	Wood	1754 Carolina Avenue
2451488	Volusia	-81.0162	29.201213	Wood	615 South Palmetto Avenue
2451513	Volusia	-81.01657	29.201956	Wood	N/W/C/O S Palmetto Ave & Cedar Stre
2451620	Volusia	-81.01758	29.203989	Wood	433 South Palmetto Avenue
2451627	Volusia	-81.0177	29.204256	Wood	433 South Palmetto Avenue
2451632	Volusia	-81.077	29.2552	Wood	1239 Arroyo Parkway
2451651	Volusia	-81.07513	29.255968	Wood	1208 Arroyo Parkway
2451657	Volusia	-81.07459	29.25619	Wood	1905 Linda Avenue
2451706	Volusia	-81.01759	29.205882	Wood	123 Live Oak Avenue
2453581	Volusia	-81.01971	29.208613	Wood	Federal Lane
2454333	Palm Beach	-80.08275	26.839006	Wood	11000-11288 Campus Drive
2454429	Palm Beach	-80.08253	26.843951	Wood	11476-11598 Campus Drive
2454431	Palm Beach	-80.0825	26.844549	Concrete	11476-11598 Campus Drive
2454458	Brevard	-80.5906	28.128083	Wood	3100-3198 North Riverside Drive
2454468	Brevard	-80.59069	28.128311	Wood	3100 North Riverside Drive
2455469	Palm Beach	-80.08859	26.452415	Wood	600 SW 15TH TER-DELRAY BEACH FL
2455617	Palm Beach	-80.08729	26.45523	Wood	A/F 322 SW 14TH AVE
2458272	Volusia	-81.04237	29.19253	Wood	1110 BALBOA AVE
2461812	Columbia	-82.6325	30.180005	Wood	356 S.E. ALLEN PL.
2461844	Columbia	-82.63794	30.174337	Wood	1118 HWY 441
2461921	Columbia	-82.63784	30.173277	Wood	1243 S.W. BARDIN WAY
2463705	Palm Beach	-80.30432	26.90222	Concrete	16900 Innovation Dr.
2464867	Brevard	-80.5744	28.111254	Wood	2001-2035 Neptune Road
2465925	Volusia	-81.11093	29.216876	Wood	1ST POLE E/O CHAMPIONS DR ON LPG.
2467412	Putnam	-81.60179	29.575681	Wood	124 FINNIGAN RD
2469939	Martin	-80.25039	27.168468	Wood	3030 Kanner Highway
2471019	Brevard	-80.59789	28.211804	Wood	128-134 Florida A1A
2471339	Brevard	-80.59628	28.200987	Wood	500 Florida A1A

Final ATT Pole Abandonment List.xlsx

2471364	Brevard	-80.59607	28.198885	Wood	570 Florida A1A
2471383	Brevard	-80.60256	28.208541	Wood	201 Ocean Boulevard
2471385	Brevard	-80.60183	28.208553	Wood	149-199 Ocean Boulevard
2474678	Palm Beach	-80.05424	26.507468	Wood	1-99 West Bamboo Drive
2474744	Palm Beach	-80.05411	26.511236	Concrete	Banyan Boulevard
2474746	Palm Beach	-80.05411	26.511476	Concrete	Banyan Boulevard
2475782	Brevard	-80.83188	28.615671	Wood	2500 Garden st
2477077	Palm Beach	-80.06002	26.504669	Wood	2617 South Federal Highway
2482283	Volusia	-81.08641	29.166348	Wood	2987 BELLEVUE AVE
2482808	Brevard	-80.7588	28.440335	Wood	4270 INDIAN RIVER DR
2483556	St. Lucie	-80.25028	27.366525	Wood	N/O POWER PLANT ON A1A
2484771	Volusia	-81.014	29.160853	Wood	PONDEROSA DR
2484925	Volusia	-81.00248	29.162025	Wood	2513 ANASTASIA DR
2484927	Volusia	-81.00252	29.162247	Wood	2501 ANASTASIA DR
2484932	Volusia	-81.00266	29.162513	Wood	2461 ANASTASIA DR
2484938	Volusia	-81.00281	29.16283	Wood	2453 ANASTASIA DR
2487784	Brevard	-80.80907	28.608621	Concrete	605 South Palm Avenue
2487801	Brevard	-80.80906	28.609454	Concrete	525-599 South Palm Avenue
2488676	St. Johns	-81.27415	29.833653	Wood	3400 A1A Scenic and Historic Coastal B
2488785	St. Johns	-81.2757	29.841281	Wood	607 Coquina Boulevard
2488878	St. Johns	-81.27774	29.84937	Wood	2524 A1A Scenic and Historic Coastal B
2491124	Alachua	-82.08653	29.59239	Wood	6647-6705 Southeast 221st Street
2491190	Alachua	-82.08814	29.5907	Wood	48-198 Southeast 69th Avenue
2491212	Alachua	-82.08816	29.590682	Wood	1-109 Southeast 219th Terrace
2491230	Alachua	-82.08822	29.590886	Wood	1-99 Southeast 219th Terrace
2491238	Alachua	-82.08824	29.591209	Wood	1-99 Southeast 219th Terrace
2491272	Alachua	-82.0912	29.590212	Wood	1-99 Southeast 215th Terrace
2491282	Alachua	-82.09123	29.588583	Wood	302-310 Southeast 215th Terrace
2491289	Alachua	-82.09121	29.588308	Wood	7122 Southeast 215th Terrace
2491290	Alachua	-82.0912	29.587574	Wood	302-310 Southeast 215th Terrace
2491300	Alachua	-82.09091	29.589677	Wood	SE 70TH AVE
2491313	Alachua	-82.09146	29.590632	Wood	SE 216TH TER.
2491319	Alachua	-82.09139	29.590777	Wood	SE 69TH AVE
2491338	Alachua	-82.09272	29.590777	Wood	SE 69TH AVE.
2491418	Alachua	-82.08876	29.590777	Wood	21909 69th Avenue
2491868	Volusia	-81.02513	29.165605	Wood	Old Big Tree Road
2493168	Palm Beach	-80.11666	26.761955	Wood	5765 N HAVERHILL RD
2493729	Volusia	-80.99816	29.146347	Wood	1001-1003 Charles Street
2495503	Volusia	-80.90971	29.001792	Wood	128-134 Dixwood Avenue
2495699	Volusia	-80.90854	28.990447	Wood	113 West Pine Bluff Stree
2495739	Volusia	-80.90635	28.988929	Wood	300-302 Florida 5
2495753	Volusia	-80.90531	28.987794	Wood	429-499 Florida 5
2495758	Volusia	-80.90572	28.98739	Wood	100-116 West Ocean Avenue
2495775	Volusia	-80.90458	28.986687	Wood	601-699 Florida 5
2495788	Volusia	-80.91082	29.004683	Wood	607-609 North Riverside Drive
2495801	Volusia	-80.91176	29.005056	Wood	124 Hamilton Road
2495804	Volusia	-80.912	29.004995	Wood	120 Hamilton Road
2495808	Volusia	-80.91243	29.004886	Wood	118 Hamilton Road
2495814	Volusia	-80.91313	29.004718	Wood	108 Hamilton Road
2495815	Volusia	-80.91362	29.004592	Wood	100 Hamilton Road
2496774	Palm Beach	-80.05879	26.672268	Wood	BRIGGS ST
2498731	Volusia	-81.08522	29.166593	Wood	2987 BELLEVUE AVE

ATT00650

Final ATT Pole Abandonment List.xlsx

2498734	Volusia	-81.08494	29.166782	Wood	2987 BELLEVUE AVE	
2498765	Volusia	-81.07799	29.169877	Wood	5TH POLE E/O WILLIAMSON ON BELLEVUE	
2500399	Indian River	-80.64281	27.739883	Wood		0
2500403	Indian River	-80.64326	27.739887	Wood		0
2500405	Indian River	-80.64371	27.739897	Wood		0
2506046	Palm Beach	-80.11057	26.670838	Wood	3496 WHISPERING PINES RD	
2506162	Volusia	-81.04639	29.235164	Wood	736 Center Avenue	
2506165	Volusia	-81.04637	29.235127	Wood	736 Center Avenue	
2506171	Volusia	-81.04609	29.234618	Wood	708 Center Avenue	
2506175	Volusia	-81.04587	29.234219	Wood	706 Center Avenue	
2506182	Volusia	-81.04577	29.234041	Wood	704 Center Avenue	
2506185	Volusia	-81.04553	29.233622	Wood	630 Center Avenue	
2506215	Volusia	-81.04558	29.231587	Wood	580 Ash Avenue	
2506222	Volusia	-81.04606	29.2325	Wood	601 Ash Avenue	
2506230	Volusia	-81.04689	29.231838	Wood	600-608 Bay Avenue	
2506239	Volusia	-81.04746	29.230724	Wood	538 Cedar Avenue	
2506250	Volusia	-81.04893	29.231252	Wood	600-606 Dahlia Avenue	
2506399	Alachua	-82.08533	29.588021	Wood	7105 222nd Street	
2507155	Palm Beach	-80.07895	26.697773	Wood	2005 Longwood Road	
2507884	Palm Beach	-80.1699	26.706377	Wood	1786-1874 Benoist Farms Road	
2507937	Palm Beach	-80.17277	26.695157	Wood	900-1298 Benoist Farms Road	
2507943	Palm Beach	-80.17276	26.694708	Wood	900-1298 Benoist Farms Road	
2507947	Palm Beach	-80.17273	26.694198	Wood	1080 Benoist Farms Road	
2507955	Palm Beach	-80.17274	26.693773	Wood	1056 Benoist Farms Road	
2507965	Palm Beach	-80.17272	26.693311	Wood	1056 Benoist Farms Road	
2507979	Palm Beach	-80.17271	26.692813	Wood	7801-7969 Belvedere Road	
2508400	Brevard	-80.80904	28.611588	Concrete	301-399 South Palm Avenue	
2508402	Brevard	-80.80904	28.611276	Concrete	413 South Palm Avenue	
2509113	Palm Beach	-80.05902	26.645975	Wood	1 P S/O 1 P E/O GEORGIA AV & GREGO	
2512216	St. Johns	-81.44167	29.903603	Wood	3405 RAULERSON RD.	
2513943	Palm Beach	-80.06991	26.507544	Wood	416-474 Southwest 23rd Avenue	
2513993	Palm Beach	-80.06698	26.507243	Wood	2400 Southwest 1st Street	
2514181	Palm Beach	-80.05968	26.508168	Wood	2309 South Federal Highway	
2514187	Palm Beach	-80.05972	26.50782	Concrete	2347-2399 South Federal Highway	
2514878	Palm Beach	-80.08209	26.689989	Wood	North Perimeter Road	
2515001	Volusia	-80.93649	29.097858	Wood	C/O Cindy Lane & S Atlantic Ave	
2515004	Volusia	-80.93651	29.098283	Wood	F/O 4691 S ATLANTIC AVE	
2515012	Volusia	-80.93734	29.099423	Wood	F/O 4679 S ATLANTIC AVE	
2515026	Volusia	-80.9385	29.100619	Wood	F/O 4651 S ATLANTIC AVE	
2515033	Palm Beach	-80.0791	26.695047	Wood	2007 Kenwood Road	
2515234	Volusia	-80.94751	29.114191	Wood	F/O 4427 S ATLANTIC AVE	
2515276	Volusia	-80.95004	29.118244	Wood	F/O 4349 S ATLANTIC AVE	
2515279	Volusia	-80.95028	29.118624	Wood	F/O 4347 S ATLANTIC AVE	
2515283	Volusia	-80.95054	29.119047	Wood	F/O 4339 S ATLANTIC AVE	
2515288	Volusia	-80.95077	29.119435	Wood	F/O 4335 S ATLANTIC AVE	
2515316	Volusia	-80.95251	29.122286	Wood	F/O 4293 S ATLANTIC AVE	
2515319	Volusia	-80.95267	29.122562	Wood	F/O 4289 S ATLANTIC AVE	
2515325	Volusia	-80.9528	29.122778	Wood	F/O 4285 S ATLANTIC AVE	
2515329	Volusia	-80.95289	29.122938	Wood	F/O 4283 S ATLANTIC AVE	
2515333	Volusia	-80.953	29.123124	Wood	C/O MAJOR ST ON S ATLANTIC AVE	
2515490	St. Lucie	-80.35877	27.437027	Wood	3301 MEADOW LN	
2515513	St. Lucie	-80.34704	27.410647	Wood	3105 S 22ND ST	

ATT00651

Final ATT Pole Abandonment List.xlsx

2516233	Palm Beach	-80.08689	26.457196	Wood	217 Southwest 14th Avenue
2517968	Brevard	-80.57712	28.026632	Wood	1191 CABLE LN NE
2517972	Brevard	-80.57706	28.026925	Wood	2P E/O CABLE LN ON FLORIN RD
2517989	Brevard	-80.5788	28.026953	Wood	2P W/O JORDAN CT & FLORIN DR
2517996	Brevard	-80.58013	28.02698	Wood	3098 FORDHAM RD NE
2518001	Brevard	-80.58	28.026792	Wood	3098 FORDHAM RD NE
2518011	Brevard	-80.58087	28.026972	Wood	1198 CABOT DR NE
2518014	Brevard	-80.58092	28.026707	Wood	1198 CABOT DR NE
2518041	Brevard	-80.58332	28.027037	Wood	1198 BIANCA DR NE
2518046	Brevard	-80.58332	28.027177	Wood	1209 WILDROSE DR NE
2518058	Brevard	-80.58411	28.026727	Wood	1190 WILDROSE DR NE
2518101	Brevard	-80.58056	28.02176	Wood	2355 PORT MALABAR BLVD NE
2518105	Brevard	-80.57999	28.021505	Wood	3007 GARDEN TER NE
2518108	Brevard	-80.57995	28.020985	Wood	3000 GARDEN TER NE
2518112	Brevard	-80.57966	28.02056	Wood	971 BIANCA DR NE
2518114	Brevard	-80.57944	28.020645	Wood	971 BIANCA DR NE
2518135	Brevard	-80.57853	28.019075	Wood	915 BIANCA DR NE
2518163	Brevard	-80.57711	28.017642	Wood	1p w/o Bianca Dr & ABBOTT AVE NE
2518169	Brevard	-80.57793	28.01743	Wood	3140 ABBOTT AVE NE
2518175	Brevard	-80.58039	28.013482	Wood	644 BADGER DR NE
2518194	Brevard	-80.58053	28.01342	Wood	695 CAPON ST NE
2518214	Brevard	-80.58051	28.014165	Wood	705 ANGLE ST NE
2518222	Brevard	-80.58037	28.014152	Wood	712 BADGER DR NE
2518230	Brevard	-80.58031	28.01496	Wood	730 BADGER DR NE
2518235	Brevard	-80.57953	28.014132	Wood	713 BADGER DR NE
2518243	Brevard	-80.57958	28.013453	Wood	3035 EDGEWOOD DR NE
2523183	Alachua	-82.09427	29.593656	Wood	200-210 Southeast 213 Drive
2523195	Alachua	-82.09418	29.594565	Wood	6434 213th Drive
2523206	Alachua	-82.09419	29.594938	Wood	6426 213th Drive
2523232	Alachua	-82.09416	29.595662	Wood	202-208 213th Drive
2523242	Alachua	-82.08614	29.597353	Wood	201-299 Southeast 61st Avenue
2525250	Nassau	-81.57248	30.606353	Wood	85828 Kirkland Road
2525272	Nassau	-81.57312	30.606007	Wood	85828 Kirkland Road
2525550	Nassau	-81.57779	30.599453	Wood	85231-85257 Kirkland Road
2525611	Nassau	-81.57655	30.598018	Wood	85104 Kirkland Road
2526792	Nassau	-81.58521	30.591591	Wood	85039 Madeline Road
2526909	Nassau	-81.57501	30.580642	Wood	85128-85162 Wilson Neck Road
2531292	Volusia	-81.0991	29.158518	Wood	3302 GRAND CHAMPIONS BLVD
2531349	Volusia	-81.09673	29.16015	Wood	3302 GRAND CHAMPIONS BLVD
2531367	Volusia	-81.09635	29.16046	Wood	3302 GRAND CHAMPIONS BLVD
2531372	Volusia	-81.09585	29.16079	Wood	3302 GRAND CHAMPIONS BLVD
2531464	Palm Beach	-80.16616	26.691989	Wood	7500-7626 Belvedere Road
2531473	Palm Beach	-80.16446	26.692014	Wood	7444-7498 Belvedere Road
2531478	Palm Beach	-80.16391	26.692026	Wood	7430 Belvedere Road
2531481	Palm Beach	-80.16394	26.691759	Wood	7430 Belvedere Road
2531482	Palm Beach	-80.16325	26.692029	Wood	7430 Belvedere Road
2531485	Palm Beach	-80.16253	26.692034	Wood	7236 Belvedere Road
2531508	Palm Beach	-80.16121	26.692037	Wood	7206 Belvedere Road
2531659	Volusia	-81.09385	29.162275	Wood	GRAND CHAMPIONS BLVD
2531833	Volusia	-81.08806	29.166513	Wood	3088 W INTRNATIONAL SPWY BLVD
2531836	Volusia	-81.08768	29.166947	Wood	3088 W INTRNATIONAL SPWY BLVD
2532316	Brevard	-80.60549	28.212602	Wood	798 Kittiwake Avenue

ATT00652

Final ATT Pole Abandonment List.xlsx

2532318	Brevard	-80.60549	28.212166	Wood	700-750 Kittiwake Avenue
2532322	Brevard	-80.60547	28.211716	Wood	700-750 Kittiwake Avenue
2532327	Brevard	-80.60546	28.211309	Wood	652-698 Kittiwake Avenue
2535296	St. Lucie	-80.32327	27.32624	Concrete	833-871 East Prima Vista Boulevard
2535298	St. Lucie	-80.32379	27.326227	Concrete	781 East Prima Vista Boulevard
2535300	St. Lucie	-80.32409	27.326242	Concrete	700-708 Northeast Camino Street
2535301	St. Lucie	-80.32462	27.326272	Concrete	773 East Prima Vista Boulevard
2535312	St. Lucie	-80.32556	27.337447	Wood	2-30 Lake Vista Trail
2535313	St. Lucie	-80.32463	27.337441	Wood	2-30 Lake Vista Trail
2535381	St. Lucie	-80.32198	27.334599	Wood	10 Lake Vista Trail
2535382	St. Lucie	-80.32263	27.334609	Wood	10 Lake Vista Trail
2535388	St. Lucie	-80.3232	27.335089	Wood	2-30 Lake Vista Trail
2535397	St. Lucie	-80.32371	27.33553	Wood	2-30 Lake Vista Trail
2535404	St. Lucie	-80.32371	27.335946	Wood	2-30 Lake Vista Trail
2535406	St. Lucie	-80.32371	27.336347	Wood	2-30 Lake Vista Trail
2535414	St. Lucie	-80.32371	27.336928	Wood	2-30 Lake Vista Trail
2539599	Brevard	-80.59913	28.211942	Wood	200-298 Flamingo Drive
2541945	Martin	-80.23614	27.190555	Wood	1008 East Hall Street
2542432	Palm Beach	-80.09297	26.460336	Wood	McNab Avenue
2542443	Palm Beach	-80.09261	26.460611	Wood	1855-1865 Southwest 20th Avenue
2543090	Volusia	-80.95342	29.122937	Wood	4270 S ATLANTIC AVE
2543110	Volusia	-80.95445	29.12285	Wood	4274 CARDINAL BLVD
2543129	Volusia	-80.95416	29.122351	Wood	4282 CARDINAL BLVD
2543228	Volusia	-80.95729	29.129043	Wood	4109 ORIOLE AVE
2543239	Volusia	-80.95789	29.130117	Wood	4040 ORIOLE AVE
2543473	Volusia	-80.95807	29.130441	Wood	4036 ORIOLE AVE
2543490	Volusia	-80.95885	29.131982	Wood	4015 ORIOLE AVE
2543493	Volusia	-80.95899	29.132234	Wood	4008 S ATLANTIC AVE
2543496	Volusia	-80.95916	29.132552	Wood	4002 S ATLANTIC AVE
2543502	Volusia	-80.95956	29.133268	Wood	3942 ORIOLE AVE
2543504	Volusia	-80.95981	29.133721	Wood	3936 S ATLANTIC AVE
2543533	Volusia	-80.95547	29.124038	Wood	4255 S PENINSULA DR
2543544	Volusia	-80.95645	29.12482	Wood	4241 S PENINSULA DR
2543552	Volusia	-80.95662	29.125215	Wood	4233 S PENINSULA DR
2543557	Volusia	-80.95673	29.125434	Wood	4229 S PENINSULA DR
2543562	Volusia	-80.95721	29.126307	Wood	4223 S PENINSULA DR
2543569	Volusia	-80.95773	29.127267	Wood	4201 S PENINSULA DR
2543575	Volusia	-80.95784	29.127445	Wood	TORONITA AVE AND S PENINSULA DR
2543580	Volusia	-80.95801	29.127723	Wood	109 S PENINSULA DR
2543607	Volusia	-80.95909	29.129621	Wood	4043 S PENINSULA DR
2543610	Volusia	-80.95933	29.130026	Wood	4029 S PENINSULA DR
2543612	Volusia	-80.95953	29.130352	Wood	4027 S PENINSULA DR
2543615	Volusia	-80.95974	29.130732	Wood	HERON ST AND S PENINSULA DR
2543620	Volusia	-80.95998	29.1311	Wood	4019 S PENINSULA DR
2543624	Volusia	-80.96005	29.131216	Wood	4017 S PENINSULA DR
2543636	Volusia	-80.96061	29.132199	Wood	MALLARD ST AND S PENINSULA DR
2543646	Volusia	-80.9607	29.132348	Wood	3949 S PENINSULA DR
2543653	Volusia	-80.96015	29.132949	Wood	3947 CARDINAL BLVD
2543656	Volusia	-80.96035	29.133316	Wood	3933 CARDINAL BLVD
2543658	Volusia	-80.96053	29.133649	Wood	3925 CARDINAL BLVD
2543664	Volusia	-80.96077	29.134076	Wood	TEAL ST AND CARDINAL BLVD
2543667	Volusia	-80.96133	29.133836	Wood	50 TEAL ST

ATT00653

Final ATT Pole Abandonment List.xlsx

2543671	Volusia	-80.96092	29.134356	Wood	3921 CARDINAL BLVD
2543674	Volusia	-80.96111	29.134691	Wood	3909 CARDINAL BLVD
2543682	Volusia	-80.96141	29.135223	Wood	3903 CARDINAL BLVD
2543694	Volusia	-80.96135	29.135691	Wood	120 MARCELLE AVE
2544903	St. Johns	-81.27278	29.8454	Wood	805 Mickler Boulevard
2545120	St. Johns	-81.27033	29.843968	Wood	301 B Street
2545201	St. Johns	-81.26797	29.845923	Wood	106 2nd Street
2545320	St. Johns	-81.26697	29.841209	Wood	7F F Street
2549260	Palm Beach	-80.28193	26.668747	Wood	14832 Paddock Dr
2549268	Palm Beach	-80.28194	26.668452	Wood	14838 Paddock Dr
2549895	St. Johns	-81.47395	29.633168	Wood	10560 YEAGER AV.
2550576	Volusia	-81.13547	29.13817	Wood	3708 US HWY 92
2550791	St. Lucie	-80.31963	27.324988	Wood	7680 U.S. 1
2550813	St. Lucie	-80.32047	27.326489	Wood	7630-7646 Florida 5
2551122	Seminole	-81.22257	28.773357	Wood	C/O SOUTH BEARDALL AVE AND MOOF
2553001	Volusia	-81.04079	29.224943	Wood	F/O 170 CENTER ST
2555093	Volusia	-81.03529	29.146742	Wood	3701 Richel Drive
2555095	Volusia	-81.0353	29.146996	Wood	3579-3599 South Clyde Morris Bouleva
2555096	Volusia	-81.0353	29.147254	Wood	3579-3599 South Clyde Morris Bouleva
2555171	Volusia	-81.04671	29.235732	Wood	800-840 Center Avenue
2555180	Brevard	-80.67819	27.93314	Wood	R/O 257 GARDNER RD
2555227	Volusia	-81.04409	29.23682	Wood	452 8th Street
2555245	Volusia	-81.04362	29.237017	Wood	446 8th Street
2555323	Volusia	-81.04309	29.212858	Wood	433 WALKER AVE ACROSS FRDM
2555814	Palm Beach	-80.12955	26.628043	Wood	R/O 441 FLEMING AVE
2555815	Brevard	-80.69882	28.372749	Wood	55 Catalina Isle Dr
2555848	Brevard	-80.70167	28.376176	Wood	1105 Courtenay Pkwy N
2555856	Brevard	-80.70182	28.376606	Wood	1115 Courtenay Pkwy N
2555885	Palm Beach	-80.14696	26.651353	Wood	6591 Forest Hill Blvd
2555888	Brevard	-80.70067	28.37615	Wood	110 Mustang Way
2555910	Brevard	-80.69998	28.376151	Concrete	122 Mustang Way
2555916	Palm Beach	-80.14984	26.651315	Wood	6631-6745 FL-882
2555917	Brevard	-80.69976	28.376155	Concrete	124 Mustang Way
2555923	Brevard	-80.69935	28.376165	Wood	130 Mustang Way
2555937	Palm Beach	-80.17442	26.650625	Wood	8158 Forest Hill Blvd
2555939	Brevard	-80.69837	28.376606	Wood	100 Mustang Way
2558328	Volusia	-81.04611	29.246503	Wood	433 WALKER STREET
2561860	Brevard	-80.62982	28.127127	Wood	710 Young Street
2561865	Brevard	-80.62973	28.127141	Wood	710 Young Street
2561899	Brevard	-80.62943	28.127142	Wood	702 Young Street
2561904	Brevard	-80.62886	28.127016	Wood	1146-1204 Mueller Lane
2561956	Brevard	-80.627	28.127048	Wood	559-565 Young Street
2562042	Brevard	-80.62608	28.127654	Wood	1262 Highland Avenue
2562091	Volusia	-80.95855	29.132791	Wood	F/O 4003 S ATLANTIC AVE
2562100	Brevard	-80.6261	28.128411	Wood	536-568 Old Oak Street
2562105	Brevard	-80.62643	28.128397	Wood	536-568 Old Oak Street
2562117	Brevard	-80.62638	28.128952	Wood	1332 Highland Avenue
2562123	Brevard	-80.62524	28.129394	Wood	1365 Pineapple Avenue
2563922	St. Lucie	-80.38898	27.366383	Wood	5466 MODEL CT
2564841	Brevard	-80.63067	28.131477	Wood	1509 N Harbor City Blvd
2564845	Brevard	-80.63006	28.130372	Wood	1441 N Harbor City Blvd
2564999	Palm Beach	-80.63241	26.862048	Wood	A/F 12537 LAKESHORE DR

Final ATT Pole Abandonment List.xlsx

2565006	Palm Beach	-80.63279	26.861537	Wood	1PL S/O 12515 LAKESHORE DR
2565009	Palm Beach	-80.6331	26.861023	Wood	NE C/O PARK ROW & LAKESHORE DR
2565013	Palm Beach	-80.634	26.859892	Wood	12384 LAKESHORE DR
2569792	Putnam	-81.59466	29.496805	Wood	A/F C.R. 308B ON HWY 17 S.
2570044	Palm Beach	-80.27848	26.667736	Wood	911 Citrus Pl
2570267	Volusia	-80.96181	29.135978	Wood	119 MARCELLE AVE
2570274	Volusia	-80.96197	29.135914	Wood	3880 CARDINAL BLVD
2570280	Volusia	-80.96221	29.136738	Wood	S VENETIAN WAY
2570287	Volusia	-80.96825	29.146816	Wood	3628 CARDINAL BLVD
2570499	St. Lucie	-80.38246	27.47539	Wood	2312 KEEN RD
2570520	Palm Beach	-80.10975	26.643737	Wood	R/O 4323 ANNA LANE
2570546	Volusia	-80.96235	29.136993	Wood	3863 CARDINAL BLVD
2570547	Volusia	-80.96255	29.137371	Wood	3859 CARDINAL BLVD
2570551	Volusia	-80.96268	29.13761	Wood	3849 CARDINAL BLVD
2570565	Volusia	-80.96291	29.137513	Wood	3862 CARDINAL BLVD
2570572	Volusia	-80.96301	29.138215	Wood	3843 CARDINAL BLVD
2570574	Volusia	-80.96324	29.138083	Wood	3850 CARDINAL BLVD
2570577	Volusia	-80.96319	29.138537	Wood	3839 CARDINAL BLVD
2570581	Volusia	-80.96359	29.138728	Wood	3838 CARDINAL BLVD
2570586	Volusia	-80.96369	29.139471	Wood	3827 CARDINAL BLVD
2570593	Volusia	-80.96382	29.139719	Wood	3823 CARDINAL BLVD
2570594	Volusia	-80.96432	29.139503	Wood	3822 CARDINAL BLVD
2570596	Volusia	-80.96397	29.139981	Wood	3816 S ATLANTIC AVE
2570597	Volusia	-80.9642	29.140404	Wood	3806 CARDINAL BLVD
2570614	Volusia	-80.96554	29.142857	Wood	3750 S ATLANTIC AVE
2570617	Volusia	-80.96575	29.142837	Wood	3748 CARDINAL BLVD
2570619	Volusia	-80.9657	29.14317	Wood	3750 S ATLANTIC AVE
2570626	Volusia	-80.96598	29.143669	Wood	3738 S ATLANTIC AVE
2570628	Volusia	-80.96564	29.143818	Wood	3738 S ATLANTIC AVE
2570629	Volusia	-80.96614	29.143604	Wood	3734 CARDINAL BLVD
2570632	Volusia	-80.96611	29.143916	Wood	3729 CARDINAL BLVD
2570633	Volusia	-80.96628	29.144227	Wood	3727 CARDINAL BLVD
2570634	Volusia	-80.96645	29.14415	Wood	3726 CARDINAL BLVD
2570638	Volusia	-80.96642	29.144495	Wood	3720 S ATLANTIC AVE
2570641	Volusia	-80.96657	29.144771	Wood	3717 CARDINAL BLVD
2570647	Volusia	-80.96678	29.145163	Wood	3709 CARDINAL BLVD
2570654	Volusia	-80.96705	29.145638	Wood	CARDINAL BLVD
2570657	Volusia	-80.96728	29.146062	Wood	3640 S ATLANTIC AVE
2570661	Volusia	-80.96752	29.146502	Wood	3639 CARDINAL BLVD
2570666	Volusia	-80.96759	29.146635	Wood	3635 CARDINAL BLVD
2570669	Volusia	-80.96778	29.146988	Wood	3631 CARDINAL BLVD
2570680	Volusia	-80.96792	29.147235	Wood	CARDINAL BLVD
2570687	Volusia	-80.96804	29.147453	Wood	3617 CARDINAL BLVD
2570691	Volusia	-80.96821	29.14776	Wood	3613 CARDINAL BLVD
2570694	Volusia	-80.9684	29.148107	Wood	3609 CARDINAL BLVD
2570700	Volusia	-80.96859	29.148467	Wood	3605 CARDINAL BLVD
2570726	Volusia	-80.96966	29.150431	Wood	3500 S ATLANTIC AVE
2570849	Volusia	-80.97084	29.14889	Wood	3517 S PENINSULA DR
2570856	Volusia	-80.97103	29.149439	Wood	3513 S PENINSULA DR
2570861	Volusia	-80.97108	29.149572	Wood	3511 S PENINSULA DR
2570879	Volusia	-80.97135	29.149642	Wood	S PENINSULA DR
2571642	St. Johns	-81.30763	29.840432	Wood	2604 Shore Drive

ATT00655

Final ATT Pole Abandonment List.xlsx

2571690	St. Johns	-81.3158	29.846338	Wood	444 Geron Road
2572009	Brevard	-80.5982	28.199972	Wood	611 1st Ave
2575171	Palm Beach	-80.27286	26.637707	Wood	2 PONI E/O C HICKSTEAD PL / PIERSON
2575602	Brevard	-80.76267	28.462487	Wood	F/O 219 MAHI MAHI LN
2575985	Palm Beach	-80.06831	26.67892	Wood	R/O 1137 MAGNOLIA ST
2576998	Brevard	-80.7775	28.490873	Wood	3766 Kings Hwy
2577003	Brevard	-80.77816	28.490871	Wood	3789 Kings Hwy
2577172	Brevard	-80.77408	28.489041	Wood	7418 N Cocoa Blvd
2577174	Brevard	-80.77168	28.48391	Wood	7194 N Cocoa Blvd
2577185	Brevard	-80.77269	28.482814	Wood	1080 Poinsetta St
2577190	Brevard	-80.77268	28.482066	Wood	1194 Laguna St
2577198	Brevard	-80.77367	28.4829	Wood	1054 Poinsetta St
2577199	Brevard	-80.77366	28.482541	Wood	1055 Poinsetta St
2577200	Brevard	-80.77366	28.482175	Wood	1053 Poinsetta St
2578796	Columbia	-82.61539	30.196819	Wood	1555-1629 NE Bascom Norris DR
2578858	Columbia	-82.61159	30.196468	Wood	112 NE Curt St
2578871	Columbia	-82.60989	30.196543	Wood	150 NE Treasure Ct
2578875	Columbia	-82.60991	30.197005	Wood	150 NE Treasure Ct
2578959	Columbia	-82.60692	30.193919	Wood	2179 NE Bascom Norris Dr
2578985	Columbia	-82.60444	30.188108	Wood	2593 NE Bascom Norris Dr
2579169	St. Johns	-81.59088	29.915532	Wood	8311 Co Rd 208
2579248	Palm Beach	-80.12581	26.621865	Wood	R/O 201 SWAIN BLVD
2579518	Volusia	-80.97192	29.150586	Wood	102 CORAL WAY
2579537	Volusia	-80.97249	29.152346	Wood	WHITE CAP AVE
2579580	Volusia	-80.97366	29.154264	Wood	3315 S PENINSULA DR
2579586	Volusia	-80.97383	29.154228	Wood	100 TALO CIR
2579615	Volusia	-80.97395	29.155548	Wood	106 SIMPSON AVE
2579619	Volusia	-80.99393	29.142468	Wood	RUTH ST
2579877	Brevard	-80.83954	28.557697	Wood	2475-2499 FL-50
2579879	Brevard	-80.8389	28.557694	Wood	2880 Cheney Hwy
2579904	Brevard	-80.83618	28.557672	Wood	2805 Cheney Hwy
2579905	Brevard	-80.83583	28.55767	Wood	S/E/C/O WINCHESTER DR & FL-50
2580444	Palm Beach	-80.63437	26.85935	Wood	12314 LAKESHORE DR
2580449	Palm Beach	-80.63467	26.858876	Wood	1 PL N/O OKEECHOBEE & LAKESHORE
2580455	Palm Beach	-80.635	26.858408	Wood	A/F 12265 LAKESHORE DR
2580469	Palm Beach	-80.63649	26.856442	Wood	A/F 12165 LAKESHORE DR
2580475	Palm Beach	-80.63699	26.855805	Wood	C/O LAKESHORE & CYPRESS
2580481	Palm Beach	-80.6373	26.85546	Wood	1 POLE S/O CYPRESS & LAKESHORE
2580483	Palm Beach	-80.63751	26.855157	Wood	A/F 10265 LAKESHORE DR
2580486	Palm Beach	-80.6377	26.854902	Wood	C/O LAKESHORE & LAKESHORE
2580499	Palm Beach	-80.64293	26.845801	Wood	39' SOUTH OF LOCATION 104
2580505	Palm Beach	-80.64358	26.844861	Wood	200' SOUTH OF LOC 106
2580512	Palm Beach	-80.65771	26.827325	Wood	A/F 825 LARRIMORE RD 5TH POLE
2580516	Palm Beach	-80.65947	26.827396	Wood	93' WEST OF LOC 181
2580521	Palm Beach	-80.66023	26.823842	Wood	572 E 1ST ST
2581832	Palm Beach	-80.12953	26.687507	Wood	636 SNEAD CR
2581946	Brevard	-80.60257	28.182137	Wood	498 GRANT AV
2581954	Brevard	-80.60469	28.180727	Wood	R/O 602 MARBRISA CT
2582947	Volusia	-81.04272	29.282958	Wood	45 ORMOND PKY
2583273	Brevard	-80.49937	27.840888	Wood	9928-9934 Riverview Dr
2583439	Brevard	-80.49662	27.870953	Wood	45 Hopetown Road
2583616	Brevard	-80.49399	27.866634	Wood	8845 U.S. 1

ATT00656

Final ATT Pole Abandonment List.xlsx

2583672	Brevard	-80.49345	27.865271	Wood	8955 U.S. 1
2585230	Brevard	-80.49258	27.862735	Wood	9045 U.S. 1
2585233	Brevard	-80.49243	27.862132	Wood	9099 U.S. 1
2585360	Indian River	-80.49003	27.850339	Wood	14505 U.S. 1
2585380	Indian River	-80.48939	27.848242	Wood	7785 144th Street
2585801	St. Lucie	-80.31012	27.244953	Concrete	1st Pole on SE Monte Vista St N of SE P
2585874	St. Lucie	-80.30137	27.251513	Concrete	1st Pole on SE Pine Valley St, S of SE Su
2587669	Indian River	-80.45065	27.779337	Wood	10201-10205 U.S. 1
2587713	Indian River	-80.45099	27.779974	Wood	10205 U.S. 1
2587893	Indian River	-80.45341	27.786214	Wood	6385 Dunn Runnin Rd
2587953	Indian River	-80.45588	27.788877	Wood	10715 U.S. 1
2589035	Putnam	-81.60824	29.46982	Wood	A/F 234 MARLIN RD
2589637	St. Lucie	-80.39959	27.220109	Wood	4201 SW Rosser Blvd
2589997	Brevard	-80.62428	28.121176	Wood	865 Orange Blossom Dr
2590090	Volusia	-81.01045	29.18201	Wood	1640-1678 S Seagrave ST
2590096	Volusia	-81.00991	29.182239	Wood	337 Rutledge Ave
2590099	Volusia	-81.00952	29.182406	Wood	337 Rutledge Ave
2590105	Volusia	-81.00864	29.182876	Wood	300-328 Rutledge Ave
2590132	Volusia	-81.01041	29.181118	Wood	1630 S Seagrave St
2590207	Volusia	-81.00761	29.17763	Wood	386 Linda Ci
2590277	Volusia	-81.00744	29.176197	Wood	1850-1928 S Seagrave St
2590286	Volusia	-81.00708	29.175444	Wood	1850-1928 S Seagrave St
2590289	Volusia	-81.00693	29.175134	Wood	1928 S Seagrave St
2590779	Palm Beach	-80.11177	26.332558	Wood	1288 SW 17 ST
2590784	Palm Beach	-80.11196	26.332585	Wood	1288 SW 17 ST
2591410	Indian River	-80.43612	27.748866	Wood	8530 U.S. 1
2591417	Indian River	-80.43626	27.749397	Wood	8500-8516 Old Dixie Hwy
2591498	Indian River	-80.43905	27.75879	Wood	9090 U.S. 1
2591506	Indian River	-80.4396	27.759687	Wood	9140 U.S. 1
2591539	Indian River	-80.44066	27.761563	Wood	9072-9170 FL-5
2591542	Indian River	-80.44088	27.761956	Wood	9250 U.S. 1
2591546	Indian River	-80.44111	27.762351	Wood	9250 U.S. 1
2591552	Indian River	-80.44132	27.762794	Wood	9172-9380 FL-5
2591554	Indian River	-80.44164	27.763381	Wood	9300-9342 FL-5
2591669	Volusia	-81.00937	29.172715	Wood	1946 SECOND STREET
2591682	Palm Beach	-80.11333	26.343003	Wood	R/O 1298 SW 7TH ST
2593245	Brevard	-80.59861	28.06191	Wood	c/o AMERICA ST. on Main St
2593534	Brevard	-80.82274	28.555565	Concrete	4726-4732 Barna Ave
2593537	Brevard	-80.82274	28.556882	Concrete	4700 Barna Ave
2593573	Brevard	-80.82367	28.570427	Wood	3860 Barna Ave
2593582	Brevard	-80.65791	28.058993	Concrete	2020 Wingate Blvd
2593584	Brevard	-80.65638	28.058925	Concrete	2020 Wingate Blvd
2593590	Columbia	-82.60395	30.186657	Wood	2649 NE Bascom Norris Dr
2593592	Columbia	-82.60332	30.186189	Wood	FL-100
2593665	Columbia	-82.59421	30.186711	Wood	2753 US-90
2593780	Brevard	-80.61149	28.329889	Wood	201 Cocoa Isles Blvd
2593793	Brevard	-80.61216	28.32989	Wood	222 Cocoa Isles Blvd
2596408	Brevard	-80.56036	28.07126	Wood	R/O 315 SUNSET BLVD
2596430	Brevard	-80.51509	27.981093	Wood	S/O 5215 S HIGHWAY A1A
2597127	Martin	-80.21207	27.13701	Wood	3106 SE Mimosa St
2597166	Martin	-80.19773	27.139908	Wood	4174 SE Grant St
2598084	St. Lucie	-80.39934	27.229579	Wood	1686 SW Mullinax Ave

ATT00657

Final ATT Pole Abandonment List.xlsx

2599787	Brevard	-80.60553	28.360482	Wood	R/O 4515 OCEAN BEACH BLVD
2600186	Volusia	-81.0641	29.27091	Wood	299 PINE STREET
2600203	Volusia	-81.06615	29.278043	Wood	420 JAMES STREET
2600791	St. Johns	-81.3645	29.844562	Wood	1813 S.R. 207
2600854	Martin	-80.19815	27.140673	Wood	R/O SE EBBTIDE AVE
2600882	Volusia	-81.0869	29.257618	Wood	1335 AVE D
2602194	Volusia	-81.034	29.170382	Wood	1269 INDEPENDENCE DRIVE
2603363	Palm Beach	-80.13126	26.649387	Wood	R/O 5657 CALICO ROAD
2603529	St. Johns	-81.34047	29.931478	Wood	3525 DOT RD.
2603557	Volusia	-80.99291	29.118755	Wood	5614 MARSHFIELD DRIVE
2603647	Palm Beach	-80.10397	26.828852	Wood	GOLFERS CIRCLE WAY
2603785	Volusia	-81.03428	29.170418	Wood	HERITAGE DRIVE
2608921	St. Johns	-81.27278	29.845014	Wood	811 Mickler Boulevard
2609999	St. Johns	-81.34864	29.884357	Wood	895 S ORANGE ST
2610434	Brevard	-80.5647	28.077455	Wood	415 HIBISCUS TRL
2610608	St. Lucie	-80.34637	27.409648	Wood	3114 S 22ND STR
2610880	Volusia	-81.06414	29.268456	Wood	492 Hand Ave
2614980	Palm Beach	-80.10676	26.638899	Wood	4138 VICLIFF RD
2616094	St. Johns	-81.32011	29.832098	Wood	3351 CARMEL RD
2616659	Volusia	-81.07652	29.258953	Wood	1968 LINDA AVE
2619263	Brevard	-80.49235	27.859031	Wood	4060 Chamberlan Terrace
2619694	Brevard	-80.4984	27.849399	Wood	9730 Holly St
2619696	Brevard	-80.4986	27.848668	Wood	3755 Lakeview Dr
2619750	Brevard	-80.49523	27.858991	Wood	9309 Victoria Dr
2620327	Brevard	-80.82668	28.557594	Wood	2035 Cheney Hwy
2620331	Brevard	-80.82605	28.557591	Wood	2035 Cheney Hwy
2620332	Brevard	-80.82542	28.557588	Wood	2035 Cheney Hwy
2620333	Brevard	-80.82479	28.557579	Wood	2035 Cheney Hwy
2620443	Brevard	-80.81864	28.55752	Wood	4751-4755 Hood Ave
2620493	Brevard	-80.81442	28.557473	Wood	4799 Apollo Rd
2620504	Brevard	-80.81399	28.557475	Wood	1019-1045 FL-50
2620505	Brevard	-80.81362	28.557464	Wood	999-1017 FL-50
2621078	Palm Beach	-80.07121	26.868069	Wood	13102 Coastal CIR
2621128	Palm Beach	-80.07153	26.862205	Wood	2485 Country Oaks LN
2623578	Brevard	-80.70327	28.357549	Wood	35 Parnell St
2623668	St. Johns	-81.34924	29.893517	Wood	PEARL ST.
2623679	St. Johns	-81.34454	29.89018	Wood	HOLMES BLVD.
2623683	Brevard	-80.70506	28.361465	Wood	371 W Merritt Ave
2623685	Brevard	-80.70563	28.361458	Wood	405-417 W Merritt Ave
2623694	Brevard	-80.70407	28.361683	Wood	310 Norwood St
2623712	St. Johns	-81.34393	29.896387	Wood	HELEN ST.
2623810	Brevard	-80.70752	28.36508	Wood	345 Kenzel Ct
2623852	Brevard	-80.70076	28.361594	Wood	1-57 W Merritt Ave
2624251	Palm Beach	-80.06593	26.472762	Wood	709 NE 7th St
2625362	Palm Beach	-80.26814	26.662047	Wood	13937-13997 Wellington Trace
2625387	Palm Beach	-80.26826	26.66208	Wood	1388-1398 Greenvew Shores Blvd
2626720	Indian River	-80.44392	27.766892	Wood	9505 U.S. Hwy 1
2626725	Indian River	-80.44419	27.768092	Wood	9500-9516 U.S. Hwy 1
2626726	Indian River	-80.44448	27.768639	Concrete	9518-9522 U.S. Hwy 1
2626735	Indian River	-80.4455	27.770507	Wood	9710 U.S. Hwy 1
2626743	Indian River	-80.44563	27.770762	Wood	9710 U.S. Hwy 1
2626744	Indian River	-80.44578	27.77105	Wood	5750 97th Pl

ATT00658

Final ATT Pole Abandonment List.xlsx

2626747	Indian River	-80.44599	27.771437	Wood	9707 U.S. Hwy 1
2626761	Indian River	-80.44629	27.772004	Wood	9758-9842 U.S. Hwy 1
2626790	Indian River	-80.44714	27.773618	Wood	9874-9886 U.S. Hwy 1
2627891	St. Johns	-81.32942	29.89715	Wood	76 BRUEN ST.
2627892	St. Johns	-81.32949	29.89531	Wood	68 PEARL ST.
2627901	St. Johns	-81.33473	29.911513	Wood	343 JUANITA AVE.
2629943	Columbia	-82.63335	30.199024	Wood	Corner of NE Montana St & NE Jackson
2629948	Columbia	-82.63271	30.199027	Wood	900-1386 NE Joe Coney Terrace
2629958	Columbia	-82.63334	30.202151	Wood	1479-2099 NE Jackson Ave
2629963	Columbia	-82.63303	30.202165	Wood	364 NE Fronie St
2629978	Columbia	-82.63116	30.203336	Wood	569 NE Bascom Norris Dr
2630080	Columbia	-82.62489	30.199495	Wood	1292-1398 NE Gurley Ave
2630096	Columbia	-82.62322	30.197456	Wood	1001-1299 NE Gibbs Terrace
2630124	Columbia	-82.62321	30.196894	Wood	1001-1299 NE Gibbs Terrace
2630125	Columbia	-82.62398	30.196666	Wood	1601-1737 NE Famu Ln
2630126	Columbia	-82.62333	30.196538	Wood	1600-1736 NE Famu Ln
2630140	Columbia	-82.62271	30.196548	Wood	1738-1798 NE Famu Ln
2630156	Columbia	-82.61864	30.197098	Wood	346-390 NE Voss Rd
2630157	Columbia	-82.61908	30.196407	Wood	307 NE Voss Rd
2631351	Palm Beach	-80.11908	26.673719	Wood	4810-4932 Gun Club Rd
2631380	Palm Beach	-80.11875	26.673716	Wood	4810-4932 Gun Club Rd
2631382	Palm Beach	-80.11839	26.673713	Wood	4810-4932 Gun Club Rd
2631383	Palm Beach	-80.11797	26.673703	Wood	4810-4932 Gun Club Rd
2631384	Palm Beach	-80.11768	26.673695	Wood	4810-4932 Gun Club Rd
2632378	Volusia	-81.05089	29.243372	Wood	1139 Center Ave
2632444	Volusia	-81.04732	29.243432	Wood	486 Lpga Blvd
2632447	Volusia	-81.04755	29.243822	Wood	1100 Graham Ave
2632460	Volusia	-81.04804	29.243135	Wood	Alta Dr
2632498	Volusia	-81.0487	29.24286	Wood	544 Lpga Blvd
2632502	Volusia	-81.04893	29.243243	Wood	1120 Bender Ave
2632504	Volusia	-81.04907	29.242704	Wood	570 Lpga Blvd
2632527	Volusia	-81.05017	29.242024	Wood	Lpga Blvd
2632601	Volusia	-81.04849	29.23897	Wood	600 10th St
2632603	Volusia	-81.04889	29.238813	Wood	600 10th St
2632607	Volusia	-81.04893	29.238887	Wood	600 10th St
2632612	Volusia	-81.04983	29.238884	Wood	1006 Cherokee Ranch Rd
2632613	Volusia	-81.05021	29.238142	Wood	613 10th St
2632633	Volusia	-81.05212	29.237801	Wood	1004 Chippewa Trail
2632649	Volusia	-81.05378	29.23663	Wood	813 10th St
2632730	Volusia	-81.0591	29.238363	Wood	1106 Mistletoe Dr
2632750	Volusia	-81.06096	29.237609	Wood	1125 Lpga Blvd
2632776	Volusia	-81.06284	29.236822	Wood	1201 Lpga Blvd
2632794	Volusia	-81.06439	29.236169	Wood	1229 Lpga Blvd
2632814	Volusia	-81.06567	29.235626	Wood	1099 Lpga Blvd
2633997	Palm Beach	-80.06337	26.778645	Concrete	400-458 W 20th St
2634170	Palm Beach	-80.12163	26.633022	Wood	630 JACKSON AV
2634171	Palm Beach	-80.12655	26.628063	Wood	445 PERRY AV
2634174	Palm Beach	-80.12257	26.623703	Wood	302 WALKER AV
2634176	Palm Beach	-80.12232	26.629752	Wood	527 WALKER AV
2634178	Palm Beach	-80.12227	26.630147	Wood	535 WALKER AV
2634179	Palm Beach	-80.12655	26.627832	Wood	436 PERRY AV
2634186	Palm Beach	-80.12233	26.629542	Wood	580 WALKER AV

ATT00659

Final ATT Pole Abandonment List.xlsx

2635024	Columbia	-82.57508	30.188677	Wood	3841-3887 US-90	
2636415	Volusia	-81.06958	29.173177	Wood	BELLEVUE AVE	
2636422	Volusia	-81.06801	29.173615	Wood	2507 BELLEVUE AVE	
2636444	Volusia	-81.04581	29.25599	Wood	FLOMICH ST	
2636828	Brevard	-80.60299	28.182172	Wood	GRANT AVE	
2636833	Brevard	-80.59686	28.182942	Wood	105 ORANGE ST	
2637070	St. Johns	-81.27307	29.858913	Wood	A/F 4 POPE RD	
2637185	Volusia	-80.98311	29.128722	Wood	5122 TAYLOR AVE	
2637198	Volusia	-80.98508	29.123383	Wood	ORANGE AVE	
2637222	Volusia	-81.00198	29.128602	Wood	4244 JACKSON STREET A/F	
2637579	Palm Beach	-80.07051	26.749161	Wood	4210 N Australian Ave	
2637601	Palm Beach	-80.07006	26.746206	Wood	N Australian Ave	
2637607	Palm Beach	-80.06999	26.745256	Wood	3517 N Australian Ave	
2637609	Palm Beach	-80.07	26.744228	Wood	3415 N Australian Ave	
2637612	Palm Beach	-80.06934	26.744242	Wood	3417 Australian Ct	
2637613	Palm Beach	-80.07001	26.743618	Wood	3401 N Australian Ave	
2637614	Palm Beach	-80.06998	26.742996	Wood	3259 N Australian Ave	
2637622	Palm Beach	-80.06977	26.740438	Concrete	2921 N Australian Ave	
2637629	Palm Beach	-80.06909	26.739006	Wood	2823 N Australian Ave	
2637809	Palm Beach	-80.08144	26.582813	Wood	SUN DOWN LN	
2637813	Palm Beach	-80.08054	26.582853	Wood	SUN UP LN	
2644704	Volusia	-81.02461	29.224257	Wood	625 BEACH STREET	
2645802	Okeechobee	-80.84308	27.239494	Wood	SW 5TH ST	
2646123	Brevard	-80.6167	28.164997	Wood	10710 S TROPICAL TRL	
2646133	Brevard	-80.61796	28.167325	Wood	10620 S TROPICAL TRL	
2647322	Brevard	-80.61088	28.335289	Wood	107 Esther DR	
2647913	Martin	-80.23348	27.19389	Wood	1101-1107 SE 7th St	
2647959	Martin	-80.22626	27.193697	Wood	1600 E 7th St	
2648071	Martin	-80.22626	27.195224	Wood	523 SE Dolphin Dr	
2648090	Martin	-80.22626	27.19591	Wood	1510 SE 5th St	
2648093	Martin	-80.22625	27.196046	Wood	1510 SE 5th St	
2650135	Volusia	-81.0611	29.225314	Wood	1173 Essex Rd	
2653433	Palm Beach	-80.14867	26.6206	Wood		0
2653435	Palm Beach	-80.14867	26.61975	Wood		0
2656210	Volusia	-81.03213	29.266771	Wood	924 Oleander Ave	
2661215	Brevard	-80.67186	28.010913	Wood	c/o Minton Rd & Americana Blvd	
2661224	Palm Beach	-80.1121	26.717346	Wood	4595 Orlando Ave	
2661811	St. Johns	-81.61127	30.00723	Wood	CR 210	
2662160	St. Johns	-81.35043	29.917352	Wood	2830 N. 3RD ST	
2662174	St. Johns	-81.34371	29.914927	Wood	424 DAIRY AV.	
2662181	St. Johns	-81.34117	29.912747	Wood	368 CAPE AVE	
2662689	Volusia	-81.08018	29.375869	Wood	104 Ocean Aire Terrace S	
2662699	Volusia	-81.08112	29.37585	Wood	15 Julie Dr	
2662700	Volusia	-81.0817	29.37583	Wood	19 Julie Dr	
2662703	Volusia	-81.08276	29.375792	Wood	25 Julie Dr	
2663873	Volusia	-80.99653	29.199793	Wood	126 SUNRIE BLV	
2663876	Volusia	-80.99418	29.194972	Wood	214 BONNER AVE	
2663887	Volusia	-80.99466	29.192258	Wood	2313 PENISULA DRIVE	
2664470	Brevard	-80.68091	28.010914	Wood	396 Americana Blvd NW	
2664498	Brevard	-80.67956	28.010922	Wood	1p w/o Avocado Rd on Americana Blvd	
2664508	Brevard	-80.67901	28.010926	Wood	c/o Avocado Rd & Americana Blvd	
2664562	Brevard	-80.67381	28.010958	Wood	152 Americana Blvd NW	

ATT00660

Final ATT Pole Abandonment List.xlsx

2664570	Brevard	-80.67305	28.010961	Wood	132 Americana Blvd NW
2664605	Brevard	-80.67231	28.010948	Wood	102 Americana Blvd NW
2665184	Brevard	-80.68969	28.171801	Wood	3855 Post Rd
2665939	Volusia	-80.95494	29.126527	Wood	4227 S Atlantic Ave
2665940	Volusia	-80.9546	29.125931	Wood	4237-4239 S Atlantic Ave
2667159	Volusia	-81.05516	29.314247	Wood	114-124 ANN RUSTIN DR
2668269	Brevard	-80.62917	28.118067	Wood	729 N Harbor City Blvd
2668274	Brevard	-80.62794	28.117618	Wood	578 N Harbor City Blvd
2668507	Martin	-80.22586	27.199678	Wood	85-95 SE St Lucie Blvd
2668592	Martin	-80.22486	27.199177	Wood	481 SE Edgewood Dr
2669618	Brevard	-80.62247	28.085375	Wood	2p w/o Babcock St on Hibiscus Blvd
2669657	St. Johns	-81.33588	29.940195	Wood	LEWIS SPEEDWAY
2669659	St. Johns	-81.33624	29.94015	Wood	COUNTY HWY 16
2669665	St. Johns	-81.33722	29.940027	Wood	COUNTY HWY 16
2669667	St. Johns	-81.33724	29.93982	Wood	Lewis Speedway
2671496	St. Johns	-81.33624	29.902683	Wood	THEADORE ST.
2672734	Brevard	-80.65456	28.042585	Concrete	1000 Hollywood Blvd
2672735	Brevard	-80.65254	28.039265	Concrete	1000 Hollywood Blvd
2672746	Brevard	-80.64959	28.034993	Wood	752-776 Palm Bay Rd NE
2672748	Brevard	-80.64919	28.034986	Wood	800 Palm Bay Rd NE
2672749	Brevard	-80.64847	28.034976	Wood	810 Palm Bay Rd NE
2672751	Brevard	-80.64771	28.034966	Wood	840 Palm Bay Rd NE
2672752	Brevard	-80.64703	28.034958	Wood	854-874 Palm Bay Rd NE
2672753	Brevard	-80.64647	28.034946	Wood	894 Palm Bay Rd NE
2672755	Brevard	-80.64574	28.034956	Wood	c/o Riviera Dr NE & Palm Bay RD
2672767	Brevard	-80.64178	28.035483	Wood	1105 Palm Bay Rd NE
2672769	Brevard	-80.64092	28.03547	Wood	1105 Palm Bay Rd NE
2672770	Brevard	-80.64045	28.035463	Wood	1125-1165 Palm Bay Rd NE
2672771	Brevard	-80.63997	28.035455	Wood	1165 Palm Bay Rd NE
2672773	Brevard	-80.63898	28.03544	Wood	1201-1239 Palm Bay Rd NE
2672979	Seminole	-81.25599	28.769115	Wood	3355-3449 Mellonville Ave
2673370	Palm Beach	-80.12238	26.652081	Wood	5103-5199 Forest Hill Blvd
2674820	Putnam	-81.60917	29.643184	Wood	West of Maters Rd
2674821	Putnam	-81.6086	29.643177	Wood	West of Maters Rd
2674849	Putnam	-81.59814	29.647172	Wood	228 South Hwy 17
2674850	Putnam	-81.59769	29.647112	Wood	228 South Hwy 17
2675543	Palm Beach	-80.09529	26.366433	Wood	EL Rio Trail
2676302	Volusia	-81.0188	29.178188	Wood	713 NEW YORK AVE
2676310	Volusia	-81.023	29.174565	Wood	920 LONGSHADOW ROAD
2676313	Volusia	-81.02746	29.166523	Wood	1940 FERN PLACE
2676316	Brevard	-80.62253	28.081337	Wood	1716 PEACHTREE ST
2676328	Brevard	-80.62184	28.079117	Wood	r/o 1924 S BABCOCK ST
2676331	Brevard	-80.61258	28.078277	Wood	c/o S GOFF ST & New Haven Ave
2676337	Brevard	-80.61902	28.07945	Wood	2p s/o Strawbridge Ave on PLATT ST
2676350	Brevard	-80.61737	28.101532	Wood	BLUFF TERRACE
2676356	Volusia	-81.01007	29.225233	Wood	19 WILD OLIVE AVE
2679087	Volusia	-81.09292	29.18324	Wood	401 N Tomoka Farms Rd
2679165	St. Johns	-81.34799	29.93975	Wood	MANUCY RD.
2679180	St. Johns	-81.34777	29.937727	Wood	561 TART RD.
2679196	St. Johns	-81.34502	29.933983	Wood	3605 LEWIS SPEEDWAY RD.
2679232	St. Johns	-81.3447	29.922118	Wood	2999 BAY ST.
2679240	St. Johns	-81.34455	29.919047	Wood	2908 BAY ST.

ATT00661

Final ATT Pole Abandonment List.xlsx

2679251	St. Johns	-81.34353	29.916855	Wood	2831 DEL RIO DR.
2681310	Brevard	-80.70654	28.049932	Wood	3400 Ranch Rd
2681322	Brevard	-80.70509	28.04995	Wood	3400 Ranch Rd
2681345	Brevard	-80.70508	28.050125	Wood	3400 Ranch Rd
2681692	Brevard	-80.70359	28.067822	Wood	2520 Ranch Rd
2682081	Nassau	-82.01377	30.30836	Wood	2459-2493 Canal Rd
2682084	Nassau	-82.01116	30.308332	Wood	2232-2250 Carter St
2682099	Nassau	-82.01374	30.308012	Wood	2401 Canal Rd
2682525	Volusia	-81.03171	29.259859	Wood	225 Boylston Ave
2682531	Volusia	-81.0182	29.235396	Wood	214 Glenview Blvd
2682607	Volusia	-81.0185	29.200667	Wood	608 SEAMAN PL.
2682657	Brevard	-80.60138	28.07497	Wood	1p e/o S Harbor City Blvd on PROSPECT
2682659	Volusia	-81.02771	29.223522	Wood	634 MULBERRY STREET
2682662	Volusia	-81.03024	29.222243	Wood	323 CONNECTICUT AVE
2682673	Brevard	-80.61055	28.067515	Wood	r/o 609 RYOLAND ST
2682681	Brevard	-80.59882	28.065588	Wood	2818 S HARBOR CITY BLVD
2682699	Brevard	-80.59614	28.061107	Wood	r/o 2517 VICTORIA DR
2682719	St. Lucie	-80.30944	27.376778	Wood	4807 SEAGRAPE DR
2683164	Volusia	-81.03871	29.271168	Wood	690 Riverside Dr
2683165	Volusia	-81.03906	29.271852	Wood	676 Riverside Dr
2683177	Volusia	-81.03844	29.270674	Wood	718 Riverside Dr
2683182	Volusia	-81.03819	29.270143	Wood	746 Riverside Dr
2683224	Volusia	-81.03581	29.265392	Wood	906 Riverside Dr
2683231	Volusia	-81.0359	29.264159	Wood	3009 N Halifax Ave
2683360	Volusia	-81.02896	29.26154	Wood	2421 N Oleander Ave
2683368	Volusia	-81.02968	29.262208	Wood	2593 N Oleander Ave
2683398	Volusia	-81.03009	29.263025	Wood	N Oleander Ave
2683445	Brevard	-80.6124	28.323596	Wood	368 N 3rd St
2683446	Brevard	-80.6124	28.323719	Wood	387 N 3rd St
2683598	Brevard	-80.61266	28.326034	Wood	400 Catalina Rd
2683599	Brevard	-80.61314	28.326029	Wood	316 Formosa Dr
2683622	Brevard	-80.61253	28.326767	Wood	500-598 Catalina Rd
2683636	Brevard	-80.61298	28.326749	Wood	314 Cyprus Dr
2683637	Brevard	-80.61264	28.327463	Wood	303 Cyprus Dr
2683652	Brevard	-80.61218	28.327503	Wood	600-698 Catalina Rd
2683653	Brevard	-80.61207	28.328188	Wood	714 Catalina Rd
2683654	Brevard	-80.61253	28.32828	Wood	250 Capri Rd
2683655	Brevard	-80.61202	28.328694	Wood	800-898 Catalina Rd
2683656	Brevard	-80.61273	28.32871	Wood	355 Capri Rd
2686350	Volusia	-81.05986	29.287235	Wood	101 SOUTH RIDGEWOOD AVE
2687135	Palm Beach	-80.06388	26.475434	Wood	PALM TRAIL RD
2687530	St. Johns	-81.27328	29.857967	Wood	14 MICKLER BLVD
2688086	Volusia	-81.06238	29.227537	Wood	1249 ESSEX DRIVE
2689385	St. Johns	-81.29396	29.923233	Wood	3040 COASTAL AV
2689454	St. Johns	-81.3266	29.834612	Wood	3255 OLD MOULTRIE RD
2689457	St. Johns	-81.32193	29.827568	Wood	3636 U.S. 1
2690293	Volusia	-80.98329	29.134172	Wood	4792 RIDGEWOOD AVE
2690295	Volusia	-80.97877	29.127445	Wood	148 KIRBY PLACE
2690297	Volusia	-80.98758	29.139503	Wood	515 LAFAYETTE STREET
2690604	Brevard	-80.61138	28.081395	Wood	1p s/o Mcquaid St & FEE AVE
2690605	Brevard	-80.61175	28.079932	Wood	r/o 529 MCQUAID ST
2691653	Martin	-80.19968	27.167777	Wood	3020 SE ST LUCIE BLVD

ATT00662

Final ATT Pole Abandonment List.xlsx

2692114	St. Johns	-81.35004	29.920403	Wood	R/O 2948 N. 2ND ST.
2692116	St. Johns	-81.35283	29.920047	Wood	R/O 2924 N. 6TH ST.
2692211	Volusia	-81.00142	29.172783	Wood	206 MACDONALD STREET
2692742	St. Johns	-81.30418	29.948543	Wood	208 13TH ST
2692756	St. Johns	-81.30482	29.948382	Wood	212 13TH ST
2694024	Brevard	-80.7014	28.067738	Wood	2555 Pennsylvanla St
2694027	Brevard	-80.70046	28.067144	Wood	Brandywine Ln
2694037	Brevard	-80.69939	28.066433	Wood	2601-2641 Fox Run Trail
2694142	Brevard	-80.69694	28.064846	Wood	2660 Brandywine Ln
2694155	Brevard	-80.69731	28.067561	Wood	253S Michigan St
2694219	Brevard	-80.69135	28.067571	Wood	2510-2530 Oklahoma St
2695009	Brevard	-80.57131	28.079908	Wood	S MAGNOLIA DR
2695014	Brevard	-80.56885	28.080848	Wood	COCOA AVE
2695015	Brevard	-80.57316	28.085625	Wood	10TH AVE
2695016	Brevard	-80.57308	28.088553	Wood	6TH AVE
2695024	Brevard	-80.81896	28.464689	Wood	5735 FAY BLVD
2695029	Brevard	-80.82416	28.46524	Wood	FAY BLVD
2696048	St. Johns	-81.32704	29.876567	Wood	A/F 214 SAN MARCO ST
2696082	St. Johns	-81.31979	29.82677	Wood	3654 CARMEL RD
2696112	St. Johns	-81.32653	29.828717	Wood	3575 YELLOW RD
2696130	St. Johns	-81.31934	29.827928	Wood	3555 PUTNAM RD
2696145	St. Johns	-81.32002	29.833247	Wood	3279 CARMEL RD
2697347	Indian River	-80.49378	27.835135	Wood	130TH ST
2699673	Brevard	-80.74664	28.363787	Wood	318-384 Pineda St
2699695	Volusia	-80.86058	28.878855	Wood	186 W Brooks Cir
2700011	Palm Beach	-80.13086	26.647861	Wood	5600 Basil Dr
2700012	Palm Beach	-80.13119	26.647879	Wood	5600 Basil Dr
2700013	Palm Beach	-80.13158	26.647893	Wood	5600 Basil Dr
2700014	Palm Beach	-80.13159	26.647835	Wood	5600 Basil Dr
2700405	Palm Beach	-80.0346	26.789838	Concrete	3042-3302 N Ocean Dr
2700414	Palm Beach	-80.03459	26.790051	Wood	3042-3302 N Ocean Dr
2700417	Palm Beach	-80.03459	26.790261	Concrete	3042-3302 N Ocean Dr
2700418	Palm Beach	-80.03455	26.790592	Concrete	3042-3302 N Ocean Dr
2700428	Palm Beach	-80.03453	26.790767	Concrete	3042-3302 N Ocean Dr
2700434	Palm Beach	-80.03449	26.791146	Wood	3304-3464 N Ocean Dr
2700435	Palm Beach	-80.03448	26.791389	Concrete	3304-3464 N Ocean Dr
2700453	Palm Beach	-80.03436	26.79413	Concrete	3660-3700 N Ocean Dr
2704681	Brevard	-80.60396	28.374178	Wood	204 ROOSEVELT AVE
2704992	Brevard	-80.59624	28.19564	Wood	60A HIBISCUS RD
2708217	Brevard	-80.50292	27.88307	Wood	7960 US Hwy #1
2708219	Brevard	-80.50337	27.883928	Wood	7960 US Hwy #1
2708233	Brevard	-80.50387	27.884923	Wood	7866 Dixie Hwy
2708234	Brevard	-80.50404	27.885255	Wood	290 Barefoot Blvd
2708240	Volusia	-81.04016	29.289443	Wood	73 Lucky Dr
2708242	Volusia	-81.04036	29.289526	Wood	66 Lucky Dr
2708245	Brevard	-80.50448	27.886101	Wood	BAREFOOT BLVD
2708247	Brevard	-80.50473	27.886567	Wood	BAREFOOT BLVD
2708248	Brevard	-80.50494	27.88696	Wood	BAREFOOT BLVD
2708249	Brevard	-80.50515	27.887411	Wood	BAREFOOT BLVD
2708250	Brevard	-80.5053	27.887704	Wood	BAREFOOT BLVD
2708276	Brevard	-80.50544	27.887983	Wood	7656 U.S.Highway 1
2708292	Brevard	-80.50599	27.889019	Wood	7656 U.S. 1

ATT00663

Final ATT Pole Abandonment List.xlsx

2708309	Brevard	-80.50634	27.8896	Wood	7635 AGAWAM RD
2708316	Brevard	-80.50668	27.890186	Wood	7605 AGAWAM RD
2708317	Brevard	-80.50682	27.890439	Wood	7585 AGAWAM RD
2708318	Brevard	-80.50699	27.890816	Wood	7565 AGAWAM RD
2708338	Brevard	-80.5073	27.891412	Wood	7525 AGAWAM RD
2708340	Brevard	-80.5076	27.892028	Wood	7485 AGAWAM RD
2708374	Brevard	-80.50789	27.892615	Wood	5650 BUCKHORN PL
2708378	Brevard	-80.50818	27.892673	Wood	5650 Buckhorn PL
2708523	Brevard	-80.61064	28.321163	Wood	N BREVARD AVE
2708613	Brevard	-80.51269	27.90287	Wood	6890 U.S. 1
2708659	Brevard	-80.5131	27.904208	Wood	6790 U.S. 1
2708665	Brevard	-80.51317	27.904206	Wood	6780 U.S. 1
2708702	Volusia	-80.991082	29.147569	Wood	218 OCEAN AVE
2709883	Brevard	-80.5581	28.055225	Wood	2065 BONITA AVE
2709887	Brevard	-80.56167	28.064925	Wood	404 4TH AVE
2710663	Volusia	-81.01306	29.231478	Wood	401 WILD OLIVE AVE
2710866	Volusia	-81.003	29.213495	Wood	529 PHOENIX AVE
2711098	Brevard	-80.53964	28.02445	Wood	170 5TH ST
2711111	Brevard	-80.54645	28.03172	Wood	285 ALAN LN
2712517	Volusia	-81.02376	29.155527	Wood	1071 SHERI BLV
2712613	Brevard	-80.57183	28.099203	Wood	121 FRANKLYN AVE
2712627	Brevard	-80.57242	28.106065	Wood	DEL FLORA ST
2712915	Martin	-80.28577	27.186766	Wood	2001 SW Murphy Rd
2712936	Martin	-80.28322	27.186746	Wood	2001 SW Murphy Rd
2713576	Palm Beach	-80.11106	26.717374	Wood	4501-4559 Orlando Ave
2713943	Volusia	-81.02276	29.176311	Wood	1610 Magnolia Ave
2713950	Volusia	-81.02244	29.175722	Wood	1526 Magnolia Ave
2713954	Volusia	-81.02219	29.175284	Wood	1629 MAGNOLIA AVE
2713956	Volusia	-81.02206	29.175045	Wood	905 LONGSHADOW RD
2713957	Volusia	-81.02192	29.174792	Wood	1640 Magnolia Ave
2713969	Volusia	-81.02185	29.17467	Wood	1640 Magnolia Ave
2713970	Volusia	-81.02168	29.174375	Wood	1700-1704 Magnolia Ave
2713978	Volusia	-81.02136	29.173799	Wood	24 Silk Moss Ct
2713983	Volusia	-81.02111	29.173346	Wood	1714 Magnolia Ave
2714089	Brevard	-80.70622	28.408957	Wood	S/O Grant Rd
2714095	Brevard	-80.70621	28.40882	Wood	S/O Grant Rd
2714120	Brevard	-80.70582	28.40429	Wood	2625 N Courtenay Pkwy
2714133	Brevard	-80.70579	28.404091	Wood	2625 N Courtenay Pkwy
2714160	Brevard	-80.70575	28.403585	Wood	2575 N Courtenay Pkwy
2714421	Brevard	-80.70551	28.400906	Wood	2445 N Courtenay Pkwy
2714435	Brevard	-80.7055	28.400716	Wood	2445 N Courtenay Pkwy
2714446	Brevard	-80.70547	28.400492	Wood	2425 N Courtenay Pkwy
2714471	Brevard	-80.70534	28.399611	Wood	2405 N Courtenay Pkwy
2714536	Brevard	-80.70513	28.398345	Wood	2323 N Courtenay Pkwy
2714586	Brevard	-80.70475	28.397896	Wood	Pioneer Rd
2714718	Brevard	-80.70437	28.395823	Wood	2180 N Courtenay Pkwy
2716791	St. Lucie	-80.29402	27.213514	Wood	13449-13499 NW Gilson Rd
2716800	St. Lucie	-80.29403	27.212957	Wood	13400 NW Gilson Rd
2717273	Martin	-80.24107	27.193474	Wood	701 SE Tarpon Ave
2717274	Martin	-80.24108	27.193253	Wood	705 SE Tarpon Ave
2717275	Martin	-80.24108	27.193028	Wood	705 SE Tarpon Ave
2717279	Martin	-80.24109	27.19261	Wood	800 SE Tarpon Ave

ATT00664

Final ATT Pole Abandonment List.xlsx

2717285	Martin	-80.24097	27.191658	Wood	901-905 SE Tarpon Ave
2717320	Martin	-80.24264	27.191297	Wood	908 SE Bahama Ave
2719335	Brevard	-80.81667	28.465174	Wood	5655 Fay Blvd
2719350	Brevard	-80.81723	28.464895	Wood	6057 Flamingo Ave
2719364	Brevard	-80.81841	28.464667	Wood	6033-6035 Gilson Ave
2722404	Brevard	-80.67177	28.031743	Wood	5108 Co Rd 509
2722406	Brevard	-80.67178	28.031196	Wood	5124 Minton R
2722407	Brevard	-80.67178	28.031062	Wood	Co Rd 509
2722411	Brevard	-80.67178	28.030649	Wood	5148 Co Rd 509
2722413	Brevard	-80.67179	28.030096	Wood	5156 Co Rd 509
2722415	Brevard	-80.6718	28.029552	Wood	5172 Minton Rd
2722418	Brevard	-80.67181	28.028994	Wood	5188 NW Minton Rd
2722421	Brevard	-80.67184	28.028563	Wood	5200 Minton Rd
2722428	Brevard	-80.67187	28.028157	Wood	5200 Minton Rd
2722432	Brevard	-80.67189	28.027754	Wood	5200 Minton Rd
2722448	Brevard	-80.67214	28.021253	Wood	5600 Minton Rd
2722481	Brevard	-80.67222	28.009834	Wood	Co Rd 509
2722484	Brevard	-80.67221	28.009581	Wood	6010 Minton Rd
2722487	Brevard	-80.6722	28.009065	Wood	6070 Minton Rd
2725070	Volusia	-80.99204	29.140611	Wood	POWERS AVE
2725075	Volusia	-80.99223	29.140545	Wood	POWERS AVE
2725081	Volusia	-80.99265	29.140392	Wood	POWERS AVE
2725084	Volusia	-80.99304	29.14025	Wood	509 POWERS AVE
2725090	Volusia	-80.99349	29.140081	Wood	POWERS AVE
2727367	Martin	-80.30121	27.186916	Wood	3240-3418 SW Bessy Creek Trail
2727421	Brevard	-80.60436	28.381847	Wood	7105 POINSETTA AVE
2727440	Brevard	-80.60051	28.386853	Wood	408 HARRISON AVE APT 5
2727441	Brevard	-80.60067	28.390163	Wood	411 ADAMS AVE
2728178	Brevard	-80.60493	28.06427	Wood	2932 LIPSCOMB ST
2728200	Volusia	-81.08602	29.271517	Wood	SCOTTSDALE DRIVE
2728212	Palm Beach	-80.05952	26.717618	Wood	517 Division Ave
2728223	Palm Beach	-80.057	26.717047	Wood	600-612 4th St
2728237	Palm Beach	-80.05699	26.717551	Wood	501 N Rosemary Ave
2728253	St. Lucie	-80.29939	27.224769	Wood	13340-13346 NW Gilson Rd
2728268	Palm Beach	-80.05697	26.718491	Wood	617 N Rosemary Ave
2728689	Brevard	-80.7952	28.403971	Wood	4180 James Rd
2728777	Brevard	-80.7878	28.401224	Wood	2590 Cox Rd
2732352	Brevard	-80.61203	28.332157	Wood	994 Samar Rd
2736505	Alachua	-82.05962	29.591112	Wood	SE 246 TERRACE
2737448	Brevard	-80.74487	28.388177	Wood	232 Berkshire Dr
2737452	Brevard	-80.74452	28.387674	Wood	1800-1898 N Cocoa Blvd
2737472	Brevard	-80.74427	28.38729	Wood	232 Beverly Rd
2737493	Brevard	-80.74332	28.385855	Wood	1608-1698 N Cocoa Blvd
2737532	Brevard	-80.74256	28.38472	Wood	1566-1606 N Cocoa Blvd
2737561	Brevard	-80.74082	28.382105	Wood	1450-1500 N Cocoa Blvd
2737566	Brevard	-80.74037	28.381419	Wood	201-299 Indian Cir
2737631	Brevard	-80.73838	28.378052	Wood	1240-1298 N Cocoa Blvd
2737668	Brevard	-80.7396	28.377235	Concrete	812 Dixon Blvd
2737700	Brevard	-80.74023	28.375433	Wood	817 Dixon Blvd
2744857	St. Johns	-81.65464	30.070354	Concrete	2252 SR 13
2745419	Martin	-80.27305	27.134257	Wood	1355 SW ALLIGATOR ST
2746642	Brevard	-80.61011	28.080303	Wood	628 PALMETTO AVE

ATT00665

Final ATT Pole Abandonment List.xlsx

2746645	Martin	-80.24002	27.190251	Concrete	821 SE 10th St
2747705	Volusia	-80.99638	29.158158	Wood	JOY ROAD
2747708	Volusia	-80.99581	29.192036	Wood	2312 5 Halifax Dr
2747709	Volusia	-80.99596	29.192311	Wood	2306 5 Halifax Dr
2747712	Volusia	-80.99636	29.193008	Wood	2244 5 Halifax Dr
2747713	Volusia	-80.99646	29.193195	Wood	2242 5 Halifax DR
2747715	Volusia	-80.99563	29.192976	Wood	17 Bridgeport Rd
2747725	Volusia	-80.99249	29.192984	Wood	131 Bridgeport Rd
2749263	Volusia	-81.07603	29.170658	Wood	WILLIAMSON
2752242	Martin	-80.24625	27.190542	Wood	400-498 SE Florida St
2753883	Brevard	-80.74269	28.359514	Wood	1034 Grove Ave
2753954	Brevard	-80.74298	28.366151	Wood	1040 W Hillcrest Dr
2754065	Brevard	-80.74299	28.37053	Wood	1041 Willow Ln
2754605	Brevard	-80.73438	28.36993	Wood	871 Indian River Dr
2756223	St. Lucie	-80.35589	27.220459	Wood	4210 SW Darwin Blvd
2756444	Palm Beach	-80.1342	26.693533	Wood	5831-5899 Orchard Way
2756563	Martin	-80.24772	27.193811	Wood	328 SE M.L.K. Jr Blvd
2757696	Brevard	-80.80395	28.483361	Wood	4990 Falcon Blvd
2757718	Brevard	-80.80425	28.483359	Wood	4994-4996 Falcon Blvd
2758438	Brevard	-80.67209	28.159753	Wood	3236 N Wickham Rd
2758440	Brevard	-80.67209	28.160441	Wood	3280 N Wickham Rd
2758442	Brevard	-80.6721	28.161119	Wood	3336 N Wickham Rd
2758443	Brevard	-80.6721	28.16164	Wood	3394 N Wickham Rd
2758444	Brevard	-80.67211	28.162135	Wood	3436 N Wickham Rd
2758445	Brevard	-80.67212	28.16257	Concrete	3472 N Wickham Rd
2758448	Brevard	-80.67211	28.164324	Wood	3618 N Wickham Rd
2758449	Brevard	-80.67211	28.16453	Wood	3636 N Wickham Rd
2758451	Brevard	-80.67212	28.165696	Wood	3674 N Wickham Rd
2758453	Brevard	-80.67211	28.166175	Wood	3682 N Wickham Rd
2758454	Brevard	-80.67211	28.166472	Wood	3692 N Wickham Rd
2758455	Brevard	-80.67211	28.166613	Wood	3694 N Wickham Rd
2759748	Brevard	-80.67295	27.92141	Wood	1p w/o Cambria Ave & San Filippo Dr
2762217	Martin	-80.16503	27.030042	Wood	14559 SE Kitchen Creek Rd
2767553	St. Johns	-81.35397	29.917248	Wood	2824 N 7th St
2767563	St. Johns	-81.34371	29.915372	Wood	418 Dairy Ave
2767762	St. Lucie	-80.29444	27.203243	Wood	Murphy Rd
2768242	Brevard	-80.84015	28.552751	Wood	2881-2907 FL-405
2768245	Brevard	-80.84024	28.552787	Wood	2881-2907 FL-405
2768252	Brevard	-80.8407	28.552983	Wood	2909-2917 FL-405
2768253	Brevard	-80.84127	28.553178	Wood	2919-2923 FL-405
2769133	St. Lucie	-80.35286	27.24127	Concrete	156 SW Paar Dr
2769143	St. Lucie	-80.35229	27.240789	Concrete	160 SW Paar Dr
2769147	St. Lucie	-80.35195	27.240571	Wood	164 SW Paar Dr
2769158	St. Lucie	-80.35142	27.240292	Wood	168 SW Paar Dr
2769202	St. Lucie	-80.35025	27.239859	Wood	184 SW Paar Dr
2769874	St. Lucie	-80.34932	27.227147	Wood	184 SW W Danville Cir
2772873	Volusia	-81.01667	29.179299	Wood	700 Northern Rd
2772883	Volusia	-81.01719	29.17863	Wood	1632 Western Rd
2772891	Volusia	-81.01334	29.179842	Wood	601 NORTHERN RD
2772895	Volusia	-81.01293	29.176947	Concrete	626 Violet St
2772897	Volusia	-81.01322	29.176938	Wood	626 Violet St
2772899	Volusia	-81.01273	29.175055	Wood	1838-1848 Golfview Blvd

Final ATT Pole Abandonment List.xlsx

2772903	Volusia	-81.013	29.174976	Wood	704 Steele Ave	
2772905	Volusia	-81.01239	29.174374	Wood	700 Katherine St	
2772909	Volusia	-81.01264	29.17427	Wood	704 Katherine St	
2772911	Volusia	-81.01192	29.174568	Wood	628 Katherine St	
2772912	Volusia	-81.0122	29.173967	Wood	701 Katherine St	
2772918	Volusia	-81.01162	29.173789	Wood		631
2772923	Volusia	-81.01158	29.172646	Wood	1926 Golfview Blvd	
2772925	Volusia	-81.01099	29.172598	Wood	634 Aurora St	
2773041	Brevard	-80.60036	28.205262	Wood	EDEN AVE	
2773075	Brevard	-80.60502	28.208072	Wood	SE 4TH ST	
2775504	St. Lucie	-80.34141	27.212451	Wood	325 SW Log Dr	
2775834	Seminole	-81.24674	28.767308	Wood	3111-3181 Ohio Ave	
2777216	Brevard	-80.56847	28.094557	Wood	109 MICHIGAN AVE	
2778539	Volusia	-80.9954	29.139952	Wood	DUNLAWTON AVE	
2778541	Volusia	-80.99482	29.139965	Wood	LOCUST ST	
2778543	Volusia	-80.99451	29.139974	Wood	POWERS AVE	
2778544	Volusia	-80.99395	29.139467	Wood	RUTH ST	
2778546	Volusia	-80.99395	29.139053	Wood	RUTH ST	
2778547	Volusia	-80.99394	29.138654	Wood	RUTH ST	
2778548	Volusia	-80.99396	29.140802	Wood	RUTH ST	
2778550	Volusia	-80.99396	29.141155	Wood	RUTH ST	
2778552	Volusia	-80.99395	29.142157	Wood	RUTH ST	
2778620	Brevard	-80.69658	28.023934	Wood	790 Jupiter Blvd NW	
2778622	Brevard	-80.69672	28.023274	Wood	Jupiter Blvd NW	
2778624	Brevard	-80.70571	28.024568	Wood	1085 Elmont St NW	
2778627	Brevard	-80.70516	28.024569	Wood	1061 Locust Ave NW	
2778632	Brevard	-80.70477	28.02457	Wood	1180 Elmont St NW	
2779739	Martin	-80.25144	27.188599	Wood	121-215 SE Lonita St	
2779740	Martin	-80.25099	27.188597	Wood	217-229 SE Lonita St	
2779751	Martin	-80.25054	27.188597	Wood	229 SE Lonita St	
2779754	Martin	-80.25023	27.188594	Wood	229 SE Lonita St	
2779758	St. Johns	-81.31642	29.918647	Wood	4 BEACON ST.	
2779759	Martin	-80.24976	27.188597	Wood		241
2779762	Martin	-80.24976	27.188905	Wood	241 SE Lonita St	
2780007	Brevard	-80.63082	28.121834	Wood	905 N Harbor City Blvd	
2780010	Brevard	-80.63145	28.121646	Wood	810 Sarno Rd	
2780191	Martin	-80.24892	27.188595	Wood	300-306 SE Lonita St	
2780524	Volusia	-81.02809	29.191047	Wood	897-933 Bellevue Ave	
2780539	Volusia	-81.02802	29.191073	Wood	881-897 Bellevue Ave	
2780542	Volusia	-81.0279	29.191126	Wood	881-897 Bellevue Ave	
2780544	Volusia	-81.02751	29.191287	Wood	809 Benecia Ave	
2780575	Volusia	-81.02646	29.191304	Wood	801-825 Valencia Ave	
2780593	Volusia	-81.02389	29.192968	Wood	701-733 Bellevue Ave	
2780614	Volusia	-81.02289	29.194551	Wood	751-799 Vernon St	
2780616	Volusia	-81.02303	29.194837	Wood	751-799 Vernon St	
2780617	Volusia	-81.02235	29.194612	Wood	621-635 Bellevue Ave	
2783174	St. Lucie	-80.33921	27.208997	Wood	4605 Flintstone Dr	
2783187	St. Lucie	-80.34072	27.209298	Wood	158 SW Becker Rd	
2783203	St. Lucie	-80.34512	27.209339	Wood	186-188 SW Becker Rd	
2785127	St. Johns	-81.33454	29.919874	Wood	A/F 3000 LEWIS SPEEDWAY	
2785227	St. Johns	-81.33241	29.917803	Wood	2900 LEWIS SPEEDWAY	
2785255	St. Johns	-81.33234	29.916934	Wood	A/F 197 COVINO AVE	

Final ATT Pole Abandonment List.xlsx

2785299	St. Johns	-81.33192	29.916395	Wood	2845 ESTRADA AVE
2785978	St. Lucie	-80.37073	27.242607	Wood	765 SW Tulip Blvd
2785984	St. Lucie	-80.36922	27.242593	Wood	741 SW Tulip Blvd
2785985	St. Lucie	-80.36829	27.242596	Wood	729 SW Tulip Blvd
2785989	St. Lucie	-80.36673	27.242589	Wood	701 SW Tulip Blvd
2786031	St. Lucie	-80.37273	27.242155	Wood	3415 SW Voyager St
2789062	Brevard	-80.64148	28.134504	Wood	1305 SUNWOOD DR
2789156	Brevard	-80.63866	28.133497	Wood	1634 VERNON DICKS DR
2789176	Brevard	-80.60514	28.049735	Wood	4522-4540 Lipscomb ST
2789213	St. Lucie	-80.34122	27.235946	Wood	3358 Southbend Blvd
2789220	St. Lucie	-80.34178	27.235376	Wood	3358 Southbend Blvd
2789224	St. Lucie	-80.34215	27.234817	Wood	3358 Southbend Blvd
2789226	St. Lucie	-80.34224	27.234631	Wood	3358 Southbend Blvd
2789275	St. Lucie	-80.33745	27.209283	Wood	126-138 SE Becker Rd
2789287	St. Lucie	-80.33843	27.209301	Wood	140-144 sw Becker Rd
2789433	Palm Beach	-80.54001	26.794757	Wood	Halton Hwy
2789555	St. Lucie	-80.35664	27.209396	Wood	264 SW Becker Rd
2789565	St. Lucie	-80.3576	27.210186	Wood	204 SW N Quick Cir
2789590	St. Lucie	-80.35912	27.209962	Wood	4594 SW Bradbury St
2789599	St. Lucie	-80.35913	27.209136	Wood	4618 SW Bradbury St
2789640	St. Lucie	-80.3625	27.209692	Wood	309 SW Becker Rd
2790161	Volusia	-81.02036	29.193056	Wood	605 Fremont Ave
2790164	Volusia	-81.02066	29.192944	Wood	605 Fremont Ave
2790181	Volusia	-81.02037	29.193814	Wood	837 South CT
2790258	Volusia	-81.02224	29.196663	Wood	706 S Doctor M.L.K. Jr Blvd
2790262	Volusia	-81.02209	29.196402	Wood	720 S Doctor M.L.K. Jr Blvd
2790267	Volusia	-81.02192	29.196091	Wood	736 S Doctor M.L.K. Jr Blvd S Doctor M
2790272	Volusia	-81.02012	29.193155	Wood	597 Fremont Ave
2790277	Volusia	-81.01975	29.193309	Wood	583 Fremont Ave
2790279	Volusia	-81.01947	29.193426	Wood	906 Sycamore St
2790286	Volusia	-81.01839	29.193861	Wood	524 Fremont ave
2790288	Volusia	-81.01789	29.194062	Wood	512 Fremont Ave
2790304	Volusia	-81.01577	29.194957	Wood	390 Fremont Ave
2790310	Volusia	-81.01599	29.195351	Wood	880 S Segrave St
2790692	Palm Beach	-80.14357	26.866543	Wood	6942 Briarlake Cir
2790700	Palm Beach	-80.14357	26.866399	Wood	6942 Briarlake Cir
2790714	Palm Beach	-80.1436	26.86548	Concrete	6092-6498 Hood Rd
2793780	Volusia	-81.01897	29.199065	Wood	647 Clark St
2793830	Volusia	-81.02012	29.19811	Wood	524 South St
2793833	Volusia	-81.02049	29.197958	Wood	540 South St
2793839	Volusia	-81.02087	29.197803	Wood	548-556 South St
2793859	Volusia	-81.02127	29.197634	Wood	548-556 South St
2793904	Volusia	-81.02327	29.196816	Wood	626 South St
2793909	Volusia	-81.02298	29.196491	Wood	715 School St
2793913	Volusia	-81.02371	29.196649	Wood	634 South St
2793947	Volusia	-81.02462	29.19628	Wood	720 South St
2793986	Volusia	-81.02601	29.195718	Wood	800 South St
2793999	Volusia	-81.02622	29.195613	Wood	800 South St
2800454	Brevard	-80.63723	28.128419	Wood	1310 Sun Cir E
2804785	Indian River	-80.59321	27.752808	Wood	8675 130th
2804786	Indian River	-80.59321	27.753277	Wood	8695 130th Ave
2814124	Brevard	-80.75769	28.423544	Wood	3855 N Cocoa Blvd

ATT00668

Final ATT Pole Abandonment List.xlsx

2814182	Brevard	-80.75535	28.417194	Wood	3732 N Cocoa Blvd
2814297	Brevard	-80.75534	28.411474	Wood	3635 N Cocoa Blvd
2814300	Brevard	-80.75598	28.411466	Wood	3545 US-1
2816301	Lee	-81.80606	26.51292	Wood	15200-15218 Fiddlesticks Blvd
2816372	Lee	-81.80591	26.51717	Wood	15204 Fiddlesticks Blvd
2816393	Lee	-81.80592	26.519996	Wood	15176 Fiddlesticks Blvd
2816594	Lee	-81.806	26.524693	Wood	15100-15140 Fiddlesticks Blvd
2817965	Brevard	-80.68926	28.068427	Wood	2470 New York St
2818513	Brevard	-80.68296	28.069156	Wood	2455 Commodore Blvd
2818520	Brevard	-80.68057	28.068719	Wood	586 Church St
2818524	Brevard	-80.68058	28.067863	Wood	610 Church St
2818536	Brevard	-80.67906	28.067894	Wood	2510 Maple St
2818545	Brevard	-80.67531	28.067911	Wood	690 La Veta Dr
2819554	Brevard	-80.70851	28.379009	Wood	1112-1198 Jordan Rd
2819555	Brevard	-80.70852	28.379323	Wood	1112-1198 Jordan Rd
2819667	Volusia	-81.0292	29.177608	Wood	Ridgecrest Dr
2819681	Volusia	-81.03051	29.183475	Wood	1200 S Nova Rd
2819682	Volusia	-81.03091	29.183308	Wood	229 Oak Tree circle
2820729	Brevard	-80.55202	28.045686	Wood	101-181 Birdie Pl
2822453	Palm Beach	-80.18415	26.684628	Wood	426-564 Sansburys Way
2822454	Palm Beach	-80.18408	26.684212	Wood	370-424 Sansburys Way
2822455	Palm Beach	-80.18419	26.684121	Wood	370-424 Sansburys Way
2822456	Palm Beach	-80.18418	26.683631	Wood	370-424 Sansburys Way
2822459	Palm Beach	-80.18408	26.682398	Concrete	272-298 Sansburys Way
2823031	Brevard	-80.63183	28.137146	Wood	c/o McClendon St & Guava Ave
2823189	Brevard	-80.62994	28.134526	Wood	730 Law St
2823285	Brevard	-80.62928	28.133313	Wood	680 Creel St
2823292	Brevard	-80.62901	28.132832	Wood	1596 Highland Ave
2823366	Brevard	-80.62813	28.130024	Wood	c/o Guava Ave & Eau Gallie Blvd
2823370	Brevard	-80.6279	28.129593	Wood	1p s/o Guava Ave & Eau Gallie Blvd
2823427	Brevard	-80.62725	28.129101	Wood	585 Montreal Ave
2823431	Brevard	-80.62769	28.129094	Wood	592 Montreal Ave
2823458	Brevard	-80.62812	28.129089	Wood	a/f Desoto St on Montreal Ave
2823569	Brevard	-80.62885	28.129077	Wood	c/o Avocado Ave on Montreal Ave
2823606	Brevard	-80.62912	28.129603	Wood	c/o Avocado Ave on Eau Gallie Blvd
2823610	Brevard	-80.62904	28.129476	Wood	c/o Avocado Ave on Eau Gallie Blvd
2823620	Brevard	-80.62852	28.129857	Wood	642 Eau Gallie Blvd
2823644	Brevard	-80.627	28.130521	Wood	Eau Gallie Blvd
2823647	Brevard	-80.62806	28.131823	Wood	c/o Highland Ave on Saint Clair St
2823652	Brevard	-80.62838	28.131678	Wood	1p w/o Highland Ave on Saint Clair St
2823659	Brevard	-80.6285	28.131906	Wood	1556 Highland Ave
2824308	Brevard	-80.62827	28.131485	Wood	1520 Saint Clair St
2824311	Brevard	-80.62935	28.131266	Wood	698 Saint Clair St
2824314	Brevard	-80.62954	28.131608	Wood	1511 Avocado Ave
2824317	Brevard	-80.62989	28.131032	Wood	c/o Avocado Ave on Saint Clair St
2824319	Brevard	-80.63033	28.130846	Wood	724 Saint Clair St
2824545	Brevard	-80.67102	28.060867	Wood	999 Minton Rd
2824642	Brevard	-80.67102	28.059794	Wood	2999 Minton Rd
2824653	Brevard	-80.67106	28.058786	Wood	2955 Minton Rd
2824704	Brevard	-80.67119	28.058068	Wood	3105 Minton Rd
2824714	Brevard	-80.67128	28.057677	Wood	3105 Minton Rd
2824738	Brevard	-80.67136	28.057273	Wood	3124-3154 Flanagan Ave

ATT00669

Final ATT Pole Abandonment List.xlsx

2824800	Brevard	-80.67147	28.057281	Wood	3124-3154 Flanagan Ave
2824875	Brevard	-80.67716	28.05779	Wood	3300 Flanagan Ave
2825325	Palm Beach	-80.06994	26.490007	Wood	SEACREAST LN
2827359	Palm Beach	-80.04869	26.836628	Wood	JACK NICKLAUS DR
2827460	Palm Beach	-80.06085	26.843325	Wood	11420 US-1
2827692	Palm Beach	-80.05883	26.845287	Wood	11569 Landing Pl
2830361	Palm Beach	-80.07276	26.500097	Wood	SW 28 AVE
2830363	Palm Beach	-80.07161	26.49912	Wood	Churchill Dr
2830376	Brevard	-80.70866	28.383358	Wood	c/o SCHOOLHOUSE ST & ALMA BLVD
2830380	Brevard	-80.70603	28.383351	Wood	clarence ct
2830387	Brevard	-80.70686	28.386948	Wood	FISHER LN
2831035	Brevard	-80.73438	28.336875	Wood	R/O 1302 HUNTINGTON LN.
2831037	Brevard	-80.73028	28.328358	Wood	1821 BALDWIN ST
2831374	Brevard	-80.75877	28.427153	Wood	3895 US HWY 1
2831445	Brevard	-80.7549	28.415056	Wood	401 Cross Rd
2831464	Brevard	-80.75494	28.41147	Wood	3545 US HWY 1
2831500	Brevard	-80.75479	28.408533	Wood	399 Roundtree Dr
2832190	Brevard	-80.78468	28.507721	Wood	7101 US-1
2832204	Brevard	-80.78142	28.498378	Wood	7580 US-1
2832825	Palm Beach	-80.08356	26.575228	Wood	WESTVIEW DR
2832943	St. Lucie	-80.53536	27.447426	Wood	20505-20939 Orange Ave
2832950	St. Lucie	-80.53032	27.447412	Wood	1-701 Sneed Rd
2832951	St. Lucie	-80.53033	27.447272	Wood	1-701 Sneed Rd
2832953	St. Lucie	-80.51802	27.447708	Wood	18916-19124 Orange Ave
2832959	St. Lucie	-80.51808	27.448105	Wood	18916-19124 Orange Ave
2832963	St. Lucie	-80.50975	27.447295	Wood	16901-18099 Orange Ave
2832964	St. Lucie	-80.50974	27.44762	Wood	16900-18098 Orange Ave
2832965	St. Lucie	-80.50972	27.447974	Wood	16900-18098 Orange Ave
2832966	St. Lucie	-80.51029	27.447973	Wood	16900-18098 Orange Ave
2835744	Martin	-80.24507	27.192861	Wood	509 SE Lake St
2835755	Martin	-80.24527	27.193552	Wood	704 SE East Ave
2837573	St. Lucie	-80.33713	27.365622	Wood	5510 SHORT STREET
2837577	St. Lucie	-80.34015	27.37529	Wood	1201 CHARLOTTA STREET
2838224	St. Johns	-81.33384	29.911814	Wood	1690 Masters Dr
2838647	Brevard	-80.74663	28.361353	Wood	312-316 Pineda St
2839110	Brevard	-80.73853	28.332433	Wood	1422 FLOYD DR.
2839130	Palm Beach	-80.07581	26.582155	Wood	2066 CIR PL DR
2839642	Indian River	-80.46177	27.799867	Wood	11295 US-1
2839652	Indian River	-80.45724	27.792238	Wood	10766-10798 FL-5
2839656	Indian River	-80.45779	27.793265	Wood	10950-10966 FL-5
2839658	Indian River	-80.45822	27.794048	Wood	10950-10966 FL-5
2839660	Indian River	-80.45842	27.794428	Wood	6638 110th St
2839694	Brevard	-80.75636	28.403114	Wood	3303 Beau Geste Rd
2839702	Brevard	-80.75596	28.403653	Wood	3275 Beau Geste Rd
2839856	Brevard	-80.75399	28.4029	Wood	3230 N Cocoa Blvd
2839870	Brevard	-80.7523	28.398359	Wood	2939-2965 N Cocoa Blvd
2839871	Brevard	-80.75221	28.398196	Wood	2939-2965 N Cocoa Blvd
2839872	Brevard	-80.75197	28.398512	Wood	2939-2965 N Cocoa Blvd
2840688	Brevard	-80.51576	27.979303	Wood	118 NORMANDY PL
2840774	Brevard	-80.5989	28.06252	Wood	3112 MAIN ST
2845066	Volusia	-81.00227	29.144733	Wood	739 SUGAR MILL ROAD
2845179	Volusia	-81.09728	29.299682	Wood	N ST ANDREWS DR

ATT00670

Final ATT Pole Abandonment List.xlsx

2845181	Volusia	-81.06954	29.294878	Wood	WARWICK AVE
2845182	Volusia	-81.06908	29.295027	Wood	WARWICK AVE
2845782	Indian River	-80.47683	27.765192	Wood	300-308 Concha Dr
2845854	Indian River	-80.48044	27.762789	Wood	414 Concha Dr
2846546	Palm Beach	-80.67563	26.6967	Wood	NW 9th St
2846927	Columbia	-82.64806	30.197599	Wood	1190-1598 NW Wilson St
2846928	Columbia	-82.6475	30.19756	Wood	1190-1598 NW Wilson St
2846929	Columbia	-82.6469	30.197521	Wood	644-676 NW Wilson St
2846937	Columbia	-82.64461	30.19736	Wood	532-572 NW Wilson St
2847826	Brevard	-80.81517	28.612617	Wood	1012 MAIN ST
2850080	St. Johns	-81.28978	29.880553	Wood	399 OLD QUARRY RD.
2850083	St. Johns	-81.28817	29.876507	Wood	18 FRANCISCAN WAY.
2850139	Brevard	-80.59377	28.174208	Wood	R/O 240 NORWOOD AVE
2850320	Brevard	-80.64123	28.078099	Wood	A/F 55 SW IRWIN AVE
2850390	Brevard	-80.63021	28.071595	Wood	601 EDGEWOOD DR
2850399	Martin	-80.28436	27.08794	Wood	2160-2218 SW 96th St
2850410	Brevard	-80.62548	28.071405	Concrete	2501 PLANTATION DR
2850424	Brevard	-80.62179	28.071588	Wood	14 EDGEWOOD DR
2850461	Brevard	-80.63805	28.071788	Wood	2420 DAIRY RD
2850538	Palm Beach	-80.05938	26.57635	Wood	911 W CENTRAL ST
2851617	Brevard	-80.73102	28.357189	Wood	101-149 Legion Ln
2851618	Brevard	-80.73103	28.357658	Wood	101-149 Legion Ln
2851619	Brevard	-80.73102	28.358081	Wood	151-199 Legion Ln
2851620	Brevard	-80.7307	28.357658	Wood	241-249 Peachtree St
2851629	Brevard	-80.73295	28.358863	Wood	418 Main ST
2851631	Brevard	-80.73346	28.358853	Wood	418 Main St
2851638	Brevard	-80.73448	28.359113	Wood	451 Taft Ave
2851639	Brevard	-80.73449	28.359357	Wood	451 Taft Ave
2851640	Brevard	-80.73449	28.359532	Wood	451 Taft Ave
2851644	Brevard	-80.7345	28.360593	Wood	451 Taft Ave
2851645	Brevard	-80.73451	28.361123	Wood	501-599 Taft Ave
2851646	Brevard	-80.73451	28.361571	Wood	501-599 Taft Ave
2851651	Brevard	-80.73576	28.358832	Wood	150 N Wilson Ave
2851652	Brevard	-80.73605	28.358836	Wood	98 N Wilson Ave
2851653	Brevard	-80.73625	28.358839	Wood	98 N Wilson Ave
2851655	Brevard	-80.73687	28.358834	Wood	13 N Wilson Ave
2851658	Brevard	-80.73625	28.358559	Wood	16 N Wilson Ave
2851760	Palm Beach	-80.14933	26.675348	Wood	161 Elaine Rd
2852109	Columbia	-82.73951	30.192117	Wood	SW Birley Ave
2852153	Columbia	-82.744	30.192543	Wood	Thomas Rd
2852244	Columbia	-82.75491	30.194757	Wood	W US Hwy 90
2852269	Columbia	-82.75573	30.194942	Wood	Hunter Rd
2852273	Columbia	-82.75814	30.195787	Wood	Noegel Rd
2852325	Columbia	-82.76514	30.199099	Wood	8333 W US Hwy 90
2852347	Columbia	-82.76719	30.200059	Wood	Mayo Rd
2852351	Columbia	-82.76971	30.200576	Wood	SW Endeavor Ct
2852352	Columbia	-82.7703	30.200644	Wood	SW Endeavor Ct
2852389	Columbia	-82.77306	30.200977	Wood	Seminole Farms Rd
2852390	Columbia	-82.77354	30.201039	Wood	W US Hwy 90
2852477	Brevard	-80.74311	28.352097	Wood	1044 HOLMES RD
2852735	Seminole	-81.25544	28.749485	Wood	1200-1320 Pine Way
2853306	Brevard	-80.59578	28.05968	Wood	2308 SHENANDOAH RD

ATT00671

Final ATT Pole Abandonment List.xlsx

2853323	Seminole	-81.26435	28.749921	Wood	4085-4153 Sanford Ave
2853512	Martin	-80.27063	27.102527	Wood	1234 SW Locks Rd
2854278	Martin	-80.2721	27.098367	Wood	1245 SW Kanner Hwy
2855664	St. Johns	-81.3385	29.887508	Wood	692 Christopher St
2855766	St. Johns	-81.34124	29.889673	Wood	801 W King St
2855779	St. Johns	-81.34058	29.889661	Wood	787 W King St
2855791	St. Johns	-81.33967	29.889643	Wood	749 W KING ST
2855793	St. Johns	-81.34013	29.889648	Wood	775 W King St
2855882	St. Johns	-81.33757	29.88978	Wood	661 W King St
2855889	St. Johns	-81.33558	29.889961	Wood	625 W King St
2855926	St. Johns	-81.33435	29.892016	Wood	501-599 White St
2856558	Columbia	-82.64349	30.19959	Wood	LONG ST
2856598	Columbia	-82.63583	30.199031	Wood	186 NE Montana St
2856636	Columbia	-82.63787	30.199764	Wood	135 NW Long St
2856638	Columbia	-82.6383	30.199746	Wood	165 NW Long St
2856639	Columbia	-82.64042	30.19959	Wood	Corner NW Virginia Ter & LONG ST
2856681	Columbia	-82.64191	30.200014	Wood	DIXIE AVE
2857714	Volusia	-81.00907	29.142552	Wood	904 NIXON
2857848	Palm Beach	-80.05619	26.728862	Wood	535 LILAC CRT
2857849	Palm Beach	-80.05584	26.72993	Wood	518 18ST
2858641	Volusia	-81.0698	29.305812	Wood	878 NORTH RIDGEWOD AVE
2858642	Volusia	-81.06923	29.297918	Wood	CUMBERLAND AVE
2858914	Brevard	-80.7241	28.344218	Wood	21 HARDEE CIR S
2858956	Brevard	-80.72331	28.336327	Wood	118 ORANGE AVE
2859090	St. Johns	-81.33046	29.887038	Wood	33 JOHN ST.
2859527	Martin	-80.22428	27.192783	Wood	2201-2299 SE Monterey Rd
2860303	Brevard	-80.71985	28.341586	Wood	639 Rockledge Dr
2860398	St. Johns	-81.32213	29.836895	Wood	3100 U.S.1
2864131	St. Lucie	-80.49759	27.447025	Wood	2-460 S Header Canal Rd
2864414	St. Lucie	-80.49521	27.446945	Wood	16681 Orange Ave
2864495	St. Lucie	-80.489	27.447707	Wood	16152-16474 Co Rd 68
2864496	St. Lucie	-80.489	27.448042	Wood	16050 Co Rd 68
2864497	St. Lucie	-80.48901	27.448518	Wood	16050 Orange Ave
2864498	St. Lucie	-80.48891	27.448518	Wood	16050 Orange Ave
2864523	St. Lucie	-80.48856	27.448519	Wood	16050 Orange Ave
2864552	St. Lucie	-80.48662	27.447701	Wood	15838 Orange Ave
2864564	St. Lucie	-80.48498	27.447337	Wood	2000-2098 Trowbridge Rd
2864568	St. Lucie	-80.48425	27.447668	Wood	15574-15696 Orange Ave
2864579	St. Lucie	-80.4826	27.44719	Wood	15455 Co Rd 68
2865040	St. Lucie	-80.31911	27.381307	Wood	503 E WEATHERBEE RD
2865772	Palm Beach	-80.06745	26.457582	Wood	SE 5 AVE
2865839	St. Johns	-81.27976	29.862092	Wood	1832 OLD BEACH RD.
2865841	St. Johns	-81.2786	29.86636	Wood	1423 SAN JUAN ST.
2865870	St. Johns	-81.27786	29.866347	Wood	1453 SAN JUAN ST.
2865894	St. Johns	-81.33689	29.943677	Wood	4540 N PONCE DE LEON BLVD
2866262	Indian River	-80.52317	27.609814	Wood	9799 4th St
2866266	Indian River	-80.52315	27.609724	Wood	9799 4th St
2866276	Indian River	-80.52278	27.609718	Wood	9799 4th St
2866284	Indian River	-80.52238	27.609715	Wood	9799 4th St
2866285	Indian River	-80.52191	27.609713	Wood	9799 4th St
2866309	Indian River	-80.52151	27.609709	Wood	9799 4th St
2866336	Palm Beach	-80.07758	26.498002	Wood	R/O 3121 CHAPEL HILL BLVD

ATT00672

Final ATT Pole Abandonment List.xlsx

2866340	Palm Beach	-80.07025	26.48952	Wood	R/O 2845 SW 9 ST
2866412	Indian River	-80.51463	27.609694	Wood	9101-9199 4th St
2866506	Volusia	-81.06583	29.290327	Wood	287 NORTH YONGE STREET
2866509	Volusia	-81.0573	29.309912	Wood	828 JOHN ANDERSON DRIVE
2866510	Volusia	-81.05718	29.309578	Wood	820 JOHN ANDERSON DRIVE
2866592	Brevard	-80.69145	28.031776	Wood	264 Emerson Dr nw
2866596	Brevard	-80.69044	28.031779	Wood	274 Emerson Dr nw
2866598	Brevard	-80.68895	28.031783	Wood	284 Emerson Dr nw
2866600	Brevard	-80.68868	28.031784	Wood	286 Emerson Dr nw
2866603	Brevard	-80.68717	28.031796	Wood	298 Emerson Dr NW
2866606	Brevard	-80.68667	28.031805	Wood	302 Emerson Dr nw
2866607	Brevard	-80.68618	28.031814	Wood	304 Emerson Dr nw
2866608	Brevard	-80.68564	28.031824	Wood	310 Emerson Dr nw
2866609	Brevard	-80.68532	28.03183	Wood	312 Emerson Dr nw
2866610	Brevard	-80.68482	28.03184	Wood	314 Emerson Dr nw
2866611	Brevard	-80.68432	28.031849	Wood	318 Emerson Dr nw
2866614	Brevard	-80.68383	28.031858	Wood	322 Emerson Dr NW
2866618	Brevard	-80.68172	28.031897	Wood	338 Emerson Dr nw
2866622	Brevard	-80.68041	28.031928	Wood	342-344 Emerson Dr NW
2866629	Brevard	-80.67806	28.031972	Wood	358-360 Emerson Dr nw
2866635	Brevard	-80.67609	28.032009	Wood	370 Emerson Dr nw
2866637	Brevard	-80.6751	28.032028	Wood	380 Emerson Dr nw
2866641	Brevard	-80.6741	28.032047	Wood	386 Emerson Dr nw
2866642	Brevard	-80.67363	28.032055	Wood	390 Emerson Dr nw
2866644	Brevard	-80.67305	28.032067	Wood	392 Emerson Dr nw
2868722	Indian River	-80.51453	27.60969	Wood	9101-9199 4th St
2868724	Indian River	-80.51409	27.609684	Wood	9101-9199 4th St
2868737	Indian River	-80.51298	27.609682	Wood	9101 4th St
2868738	Indian River	-80.51354	27.609681	Wood	9101-9199 4th St
2868755	Indian River	-80.51246	27.609666	Wood	385 90th Ave
2869054	Indian River	-80.5042	27.609605	Wood	8593-8595 4th St
2869146	Indian River	-80.49894	27.609564	Wood	8593-8595 4th St
2869172	Indian River	-80.49838	27.609568	Wood	8593-8595 4th St
2869175	Indian River	-80.49753	27.609567	Wood	8593-8595 4th St
2869186	Indian River	-80.49716	27.609569	Wood	8593-8595 4th St
2869187	Indian River	-80.49679	27.60957	Wood	8593-8595 4th St
2869229	Columbia	-82.65518	30.194867	Wood	NW LABONTE LN
2869232	Indian River	-80.5042265	27.610057	Wood	8405 8TH ST
2869272	Columbia	-82.65518	30.19449	Wood	NW LABONTE LN
2869993	Columbia	-82.65516	30.192641	Wood	NW LABONTE LN
2870019	Columbia	-82.65467	30.192519	Wood	926 NW Ashley St
2870023	Columbia	-82.65533	30.192492	Wood	2501 NW Ashley St
2870392	Columbia	-82.65633	30.192466	Wood	1105 NW Ashley St
2870393	Columbia	-82.65754	30.19244	Wood	1175 NW Ashley St
2870396	Columbia	-82.65776	30.192436	Wood	1207 NW Ashley St
2871092	Volusia	-80.97695	29.12279	Wood	5347 RIDGEWOOD AVE
2871099	Volusia	-80.98357	29.135187	Wood	4790 RIDGEWOOD AVE
2871264	Columbia	-82.65755	30.191972	Wood	778 NW Ridgewood Ave
2871265	Columbia	-82.65707	30.191955	Wood	1160 NW Ashley St
2871404	Columbia	-82.65762	30.189024	Wood	NW RIDGEWOOD AVE
2871407	Columbia	-82.65168	30.189193	Wood	957 W Duval St
2871408	Columbia	-82.65227	30.189192	Wood	979 W Duval St

ATT00673

Final ATT Pole Abandonment List.xlsx

2871409	Columbia	-82.65283	30.189188	Wood	1043 W Duval St
2871443	Columbia	-82.67338	30.224782	Wood	NW MOORE RD;
2871453	Columbia	-82.67433	30.22478	Wood	NW MOORE RD
2871455	Columbia	-82.67672	30.224763	Wood	1366 NW MOORE RD
2871456	Columbia	-82.67891	30.226479	Wood	NW MOORE RD
2871458	Columbia	-82.67967	30.227647	Wood	NW MOORE RD
2871459	Columbia	-82.67945	30.22778	Wood	121 NW Cimarron Way
2871478	Columbia	-82.7	30.234404	Wood	3154 NW MOORE RD
2871492	Columbia	-82.70092	30.235094	Wood	NW MOORE RD;
2871564	Columbia	-82.65341	30.188443	Wood	W DUVAL ST
2871565	Columbia	-82.6534	30.187851	Wood	W DUVAL ST
2871615	Columbia	-82.65407	30.189161	Wood	W DUVAL ST
2871642	Columbia	-82.65458	30.189132	Wood	W DUVAL ST
2871677	Columbia	-82.65618	30.189047	Wood	1249 NW Eadie St
2871690	Columbia	-82.65712	30.189026	Wood	1299 NW Eadie St
2871691	Columbia	-82.65746	30.189023	Wood	NW RIDGEWOOD AVE
2871735	Columbia	-82.658	30.188485	Wood	NW RIDGEWOOD AVE
2871739	Columbia	-82.65801	30.187467	Wood	NW RIDGEWOOD AVE
2871843	Columbia	-82.65805	30.185768	Wood	624-842 NW RIDGEWOOD AVE
2871847	Columbia	-82.65853	30.185778	Wood	624-842 NW RIDGEWOOD AVE R/O tra
2871863	Columbia	-82.65806	30.184001	Wood	WAYNE DR
2872431	Volusia	-81.05972	29.286867	Wood	85 SOUTH RIDGEWOOD AVE
2873031	Brevard	-80.76907	28.407973	Wood	765 S Industry Rd
2873214	Brevard	-80.7672	28.408025	Wood	681-717 S Industry Rd
2873281	Brevard	-80.7652	28.408079	Wood	529-555 S Industry Rd
2873960	Brevard	-80.75759	28.410531	Wood	445 Cidco Rd
2873967	Brevard	-80.7571	28.410545	Wood	445 Cidco Rd
2874043	Brevard	-80.75566	28.410602	Wood	445 Cidco Rd
2874796	St. Johns	-81.35783	29.974683	Wood	5760 US 1
2874818	Columbia	-82.65688	30.192464	Wood	1151 NW Ashley St
2874893	St. Johns	-81.31576	29.894808	Wood	16 CARRERA ST.
2874894	St. Johns	-81.31549	29.896153	Wood	9 SARAGOSSA ST.
2876488	Brevard	-80.60158	28.198033	Wood	EXETER ST
2876489	Brevard	-80.59895	28.198023	Wood	EXETER ST
2876490	Brevard	-80.60557	28.198012	Wood	WEST EXETER ST
2876491	Brevard	-80.60058	28.198003	Wood	EXETER ST
2876492	Brevard	-80.60292	28.197975	Wood	WEST EXETER ST
2876494	Brevard	-80.60501	28.197943	Wood	WEST EXETER ST
2876495	Brevard	-80.59479	28.19361	Wood	C/O SHEARWATER PKWY SRA1A
2876524	Brevard	-80.74251	28.29781	Wood	FISKE BLVD
2877028	Brevard	-80.61695	28.31834	Wood	C/O DELEON RD & MINUTEMEN CAUSI
2877073	St. Johns	-81.41832	30.044943	Wood	8925 OLD DIXIE HWY.
2879934	Indian River	-80.46355	27.585442	Wood	1010 66th Ave SW
2880026	Indian River	-80.46568	27.591261	Wood	625 66th Ave SW
2880055	Indian River	-80.46351	27.595691	Wood	475 66th Ave SW
2881418	Brevard	-80.6046	28.391973	Wood	WASHINGTON AVE
2882680	Brevard	-80.70605	28.361343	Wood	425 W MERRITT AVE
2882728	St. Johns	-81.32662	29.879363	Wood	OLD DIXIE HWY.
2882730	St. Johns	-81.32654	29.878823	Wood	1201 ARAPAHO AVE
2883423	St. Johns	-81.44974	30.077721	Wood	RAY RD
2884327	Brevard	-80.80747	28.529778	Wood	700 Columbia Blvd
2884338	Brevard	-80.80645	28.529511	Wood	700 Columbia Blvd

ATT00674

Final ATT Pole Abandonment List.xlsx

2884344	Brevard	-80.80572	28.529328	Wood	700 Columbia Blvd
2884365	Brevard	-80.52843	28.006022	Wood	Florida A1A
2884378	Brevard	-80.52821	28.006023	Wood	4205 Florida A1A
2884407	Brevard	-80.52787	28.004845	Wood	Florida A1A
2884649	Brevard	-80.52079	27.992064	Wood	Florida A1A
2884657	Brevard	-80.52011	27.990491	Wood	C/O TURTLE BAY PLACE ON SRA1A
2885259	Brevard	-80.80917	28.530229	Wood	700 Columbia Blvd
2885266	Brevard	-80.82099	28.370664	Wood	2158-2166 Adamson Rd
2885332	Brevard	-80.82102	28.363467	Wood	6291 FL-524
2885347	Brevard	-80.82103	28.363234	Wood	6291 FL-524
2885951	Indian River	-80.49601	27.611955	Wood	758-898 82nd Ave
2886028	Indian River	-80.49657	27.595307	Wood	8201-8229 5th St SW
2886038	Brevard	-80.579	28.130113	Wood	2750-2798 N Hwy A1A
2886141	Brevard	-80.57776	28.125615	Wood	2500 Florida A1A
2886457	Brevard	-80.58809	28.121229	Wood	700 Brookside Dr
2886926	Seminole	-81.24674	28.761737	Wood	3525 Ohio Ave
2886994	Seminole	-81.24645	28.763988	Wood	2001-2005 Marquette Ave
2887015	Seminole	-81.24512	28.764342	Wood	2020 Marquette Ave
2891334	Columbia	-82.63895	30.198473	Wood	730 N.W. TEXAS AVE.
2891342	Columbia	-82.6418	30.19095	Wood	N.W. MADISON ST
2891352	Brevard	-80.60608	28.198982	Wood	4TH AVE
2892762	Brevard	-80.82098	28.369011	Wood	750 Adamson Rd
2893149	Palm Beach	-80.28314	26.683122	Wood	14955 Southern Blvd
2893150	Palm Beach	-80.28313	26.683277	Wood	14955 Southern Blvd
2893912	Brevard	-80.51825	27.986729	Wood	4966-4998 Florida A1A
2893936	Brevard	-80.51707	27.984304	Wood	5064 Florida A1A
2893995	Brevard	-80.51607	27.982335	Wood	5140 Florida A1A
2894004	Brevard	-80.51502	27.98029	Wood	5250 Florida A1A
2894036	Brevard	-80.51402	27.978316	Wood	5300-5322 Florida A1A
2894037	Brevard	-80.51389	27.978059	Wood	5324-5332 Florida A1A
2894038	Brevard	-80.51371	27.977712	Wood	5334-5358 Florida A1A
2894039	Brevard	-80.5134	27.977105	Wood	5360-5442 Florida A1A
2894040	Brevard	-80.51328	27.976878	Wood	5360-5442 Florida A1A
2894069	Brevard	-80.51225	27.975261	Wood	5435 S Hwy A1A
2894112	Brevard	-80.51215	27.974687	Wood	5444-5464 Florida A1A
2894123	Brevard	-80.51222	27.974686	Wood	5444-5464 Florida A1A
2894128	Brevard	-80.5115	27.973322	Wood	5472-5494 Florida A1A
2894171	Brevard	-80.51115	27.972615	Wood	5540 Florida A1A
2894174	Brevard	-80.51143	27.972604	Wood	5540 S Hwy A1A
2894179	Brevard	-80.51064	27.97144	Wood	5566-5578 Florida A1A
2894225	Brevard	-80.51008	27.970085	Wood	C/O CASSEKEE TR & SR A1A
2894252	Brevard	-80.50989	27.969631	Wood	5620-5640 Florida A1A
2894255	Brevard	-80.50974	27.969281	Wood	5665-5669 Florida A1A
2894256	Brevard	-80.50957	27.96888	Wood	5670 S Hwy A1a
2894270	Brevard	-80.51013	27.968913	Wood	5670 S Hwy A1a
2894271	Brevard	-80.50943	27.968531	Wood	5688-5730 Florida A1A
2894272	Brevard	-80.50931	27.968268	Wood	5736 S Hwy A1A
2894274	Brevard	-80.5093	27.96824	Wood	5736 Florida A1A
2894317	Brevard	-80.50826	27.966296	Wood	5774-5798 Florida A1A
2894319	Brevard	-80.50833	27.966283	Wood	5774-5798 Florida A1A
2894448	Brevard	-80.82101	28.403148	Wood	562-724 Adamson RD
2894513	Brevard	-80.82102	28.396572	Wood	944-946 Adamson RD

ATT00675

Final ATT Pole Abandonment List.xlsx

2894527	Brevard	-80.82005	28.393238	Wood	6470 Sorrell Dr
2894692	Brevard	-80.81489	28.621633	Wood	N WASHINGTON AVE
2896237	Martin	-80.25871	27.194017	Wood	652 SOUTHWEST CLEVELAND AVE
2896239	Martin	-80.25932	27.194597	Wood	629 SW ST LUCIE ST
2896242	Brevard	-80.61617	28.080362	Wood	1910 PINE ST
2897739	Martin	-80.12524	27.057296	Wood	12050 SE Shell Ave
2899434	Columbia	-82.6195	30.212032	Wood	1182 N.E. GUMSWAMP RD
2899522	Columbia	-82.63632	30.20137	Wood	171 NE CATAWBA AVE.
2899741	Columbia	-82.63994	30.20406	Wood	A/F 248 N.W. ALBRIGHT PL.
2899760	Columbia	-82.64023	30.21672	Wood	227 N.W. JOHNSON ST.
2900489	Volusia	-81.02049	29.210291	Wood	S Palmetto Ave
2900525	Volusia	-81.02512	29.212262	Wood	N Segrave St
2902267	Flagler	-81.2266	29.556058	Wood	GARDEN ST N
2902450	Indian River	-80.48653	27.801227	Wood	472 F Ieming St
2902473	Indian River	-80.48651	27.802935	Wood	602 Stevenson Ave
2902500	Indian River	-80.48651	27.803771	Wood	601 Chesser Ave
2902510	Indian River	-80.4865	27.804602	Wood	
2902512	Indian River	-80.4865	27.805457	Wood	358 Fleming St
2902514	Indian River	-80.4865	27.806363	Wood	326 Fleming St
2902547	Indian River	-80.4865	27.80725	Wood	600-618 Orange Ave
2902553	Indian River	-80.48649	27.807938	Wood	274 Fleming St
2903457	Brevard	-80.50745	27.964764	Wood	5836 S Hwy A1A
2903467	Brevard	-80.50735	27.964576	Wood	5836 S Hwy A1A
2903513	Brevard	-80.50592	27.96204	Wood	5980 Florida A1A
2903518	Brevard	-80.5058	27.962382	Wood	5965 Florida A1A Florida A1A
2903596	Brevard	-80.50489	27.960246	Wood	6012-6248 Florida A1A
2903603	Brevard	-80.50468	27.960249	Wood	6065 Florida A1A
2903629	Brevard	-80.50424	27.959099	Wood	6012-6248 Florida A1A
2904133	Brevard	-80.50097	27.95368	Wood	6225 Florida A1A
2904134	Brevard	-80.50187	27.953693	Wood	6354 S Hwy A1A
2904220	Brevard	-80.49935	27.950542	Wood	105 Cortez St
2904229	Brevard	-80.499	27.949938	Wood	6430 S Hwy A1A
2904238	Brevard	-80.49878	27.949557	Wood	115 Flores St
2904258	Brevard	-80.49748	27.947334	Wood	6580 Florida A1A
2904464	Brevard	-80.49617	27.945106	Wood	6600-6678 Florida A1A
2904466	Brevard	-80.49572	27.944342	Wood	6690 Florida A1A
2904467	Brevard	-80.49568	27.944278	Wood	6690 Florida A1A
2904484	Brevard	-80.49508	27.943257	Wood	6726 S Hwy A1A
2904511	Brevard	-80.49424	27.941805	Wood	6790 Florida A1A
2904557	Brevard	-80.49368	27.940862	Wood	6816 Florida A1A
2904566	Brevard	-80.49337	27.940328	Wood	6830-6870 Florida A1A
2905565	Brevard	-80.53926	28.02868	Wood	River Walk Dr
2905566	Brevard	-80.53906	28.028271	Wood	River Walk Dr
2905568	Brevard	-80.53873	28.027555	Wood	3350 S Hwy A1A
2905570	Brevard	-80.53848	28.027017	Wood	Sea Crest Dr
2905590	Brevard	-80.53812	28.026201	Wood	3390 S Hwy A1A
2905684	Brevard	-80.53352	28.016536	Wood	Bally Shannon St
2905724	Brevard	-80.53268	28.014855	Wood	Florida A1A
2908559	Volusia	-80.90733	28.944544	Wood	2920 Willow Oak Dr
2911653	Columbia	-82.70782	30.177883	Wood	165 S.W. ANN PL.
2911691	Columbia	-82.6518	30.212004	Wood	1900 US-41
2911695	Columbia	-82.65146	30.211511	Wood	885 NW Guerdon St

0

ATT00676

Final ATT Pole Abandonment List.xlsx

2911696	Columbia	-82.65128	30.211281	Wood	885 NW Guerdon St
2911697	Columbia	-82.65101	30.21091	Wood	1812 US-41
2911698	Columbia	-82.65076	30.210596	Wood	1812 US-41
2911710	Palm Beach	-80.33765	26.771265	Wood	6372 ELLIS LN
2911733	Brevard	-80.83006	28.592145	Wood	1850 S PARK AVE
2911767	Columbia	-82.65026	30.209947	Wood	1812 US-41
2911768	Columbia	-82.64932	30.208779	Wood	1812 US-41
2911769	Columbia	-82.64894	30.208312	Wood	1812 US-41
2911790	Columbia	-82.64823	30.207474	Wood	FL-100
2911792	Palm Beach	-80.23771	26.895085	Wood	14765 128TH AVE N
2911813	Columbia	-82.64663	30.205772	Wood	1396 NW Main Blvd
2911814	Columbia	-82.64644	30.205573	Wood	904 NW Main Blvd
2911953	Columbia	-82.64339	30.202004	Wood	120 NW Early Sreet
2911954	Columbia	-82.64306	30.202011	Wood	120 NW Early Sreet
2911955	Columbia	-82.64353	30.202002	Wood	473 NW Early Sreet
2913165	Palm Beach	-80.23147	26.891073	Wood	125TH AVE N
2913171	Palm Beach	-80.28903	26.854012	Wood	SEMINOLE PRATT WHITNEY RD
2916204	Brevard	-80.69331	27.990111	Wood	2038 JUPITER BLVD
2920648	Volusia	-81.05678	29.269167	Wood	530 Parque Dr
2920651	Volusia	-81.05656	29.268764	Wood	550 Parque Dr
2925195	Volusia	-80.91129	28.98492	Wood	401 JOYCE STREET
2925345	Columbia	-82.67016	30.255377	Wood	772 FALLING CREEK RD.
2928311	Brevard	-80.54822	28.045643	Wood	306 Eagle Pl
2928315	Brevard	-80.54858	28.045649	Wood	29 Birdie Pl
2928316	Brevard	-80.54887	28.045649	Wood	29 Birdie Pl
2928366	Brevard	-80.54531	28.041435	Wood	Florida A1A
2928367	Brevard	-80.54513	28.041017	Wood	A/F 2935 Florida A1A
2928368	Brevard	-80.54495	28.040619	Wood	A/F 2947 Florida A1A
2928382	Brevard	-80.54478	28.040225	Wood	A/F 2979 Florida A1A
2928383	Brevard	-80.54459	28.039817	Wood	A/F 2979 Florida A1A
2928384	Brevard	-80.54439	28.039367	Wood	2990 Florida A1A
2928462	Brevard	-80.54142	28.033177	Wood	3130 Florida A1A
2928463	Brevard	-80.54116	28.033166	Wood	3135 Florida A1A
2928464	Brevard	-80.54178	28.033166	Wood	Rita Blvd
2928467	Brevard	-80.5412	28.032692	Wood	3140 Florida A1A
2928479	Brevard	-80.54068	28.031616	Wood	3184 Florida A1A
2930805	Brevard	-80.6554	28.164904	Wood	
2930807	Brevard	-80.65542	28.165743	Wood	c/o Torchwood Way & Croton Rd
2930849	Brevard	-80.65542	28.166287	Wood	Croton Rd
2930981	Brevard	-80.65332	28.157374	Wood	3030 Yukon Ct
2930983	Brevard	-80.65256	28.15737	Wood	1890 N Ontario Cir
2931026	Brevard	-80.64852	28.157349	Wood	3p w/o Steward Dr on Parkway Dr
2931285	Brevard	-80.64781	28.157341	Wood	1p w/o Steward Dr on Parkway Dr
2931305	Brevard	-80.64709	28.157063	Wood	c/o Sweetwood Dr & Stewart Rd
2931307	Brevard	-80.64721	28.156036	Wood	Stewart Rd
2931313	Brevard	-80.6472	28.15556	Wood	Stewart Rd
2931316	Brevard	-80.64719	28.154603	Wood	Stewart Rd
2931323	Brevard	-80.64718	28.154111	Wood	Stewart Rd
2931367	Brevard	-80.64717	28.152962	Wood	Stewart Rd
2931370	Brevard	-80.64716	28.152373	Wood	Stewart Rd
2931371	Brevard	-80.64715	28.151982	Wood	Stewart Rd
2931409	Brevard	-80.64714	28.150644	Wood	2678 Stewart Rd

0

ATT00677

Final ATT Pole Abandonment List.xlsx

2931429	Brevard	-80.64709	28.147863	Wood	Stewart Rd
2932334	Palm Beach	-80.36089	26.770342	Wood	6329 carol st
2932341	Palm Beach	-80.36088	26.77144	Wood	6397 carol st
2939549	Brevard	-80.53467	27.947566	Wood	4420 US-1
2939552	Brevard	-80.53444	27.947192	Wood	4420 US-1
2939554	Brevard	-80.5343	27.946963	Wood	4472 US-1
2939566	Brevard	-80.53279	27.943828	Wood	4640 US-1
2939575	Brevard	-80.53223	27.941559	Wood	4770 US-1
2939577	Brevard	-80.53202	27.940743	Wood	4800 US-1
2939578	Brevard	-80.5319	27.940431	Wood	4810 US-1
2939582	Brevard	-80.5314	27.93917	Wood	4860 US-1
2939584	Brevard	-80.531	27.938256	Wood	4970 US-1
2939600	Brevard	-80.52945	27.935024	Wood	5120 US-1
2939609	Brevard	-80.5286	27.934185	Wood	5145 FL-5
2942594	Flagler	-81.20331	29.64442	Wood	6653 N OCEANSHORE BLVD
2943793	Martin	-80.13992	27.06864	Wood	11055 Southeast Federal Highway
2945367	Brevard	-80.56342	28.003741	Wood	1390 FL-5
2946302	Palm Beach	-80.06235	26.7667	Wood	W 4TH ST
2947570	St. Johns	-81.31064	29.88597	Wood	311 ST GEORGE STREET
2953504	Brevard	-80.60651	28.078918	Wood	R/O 1904 MUNICIPAL LN
2953544	Brevard	-80.62174	28.005963	Wood	5741 BABCOCK ST
2954570	Volusia	-81.19332	29.25563	Wood	2984-3004 FL-40
2954588	Volusia	-81.19248	29.255941	Wood	2974 FL-40
2954592	Volusia	-81.19161	29.256267	Wood	2818-2974 FL-40
2954624	Volusia	-81.19085	29.256558	Wood	2818-2974 FL-40
2954654	Volusia	-81.19018	29.256806	Wood	2818-2974 FL-40
2954656	Volusia	-81.18953	29.25705	Wood	2818-2974 FL-40
2954683	Volusia	-81.18887	29.257295	Wood	2818-2974 FL-40
2954695	Volusia	-81.18825	29.257531	Wood	2818-2974 FL-40
2954697	Volusia	-81.1876	29.25777	Wood	2818-2974 FL-40
2954707	Volusia	-81.18695	29.258016	Wood	2818-2974 FL-40
2954744	Volusia	-81.1862	29.258302	Wood	2818-2974 FL-40
2954747	Volusia	-81.18546	29.258577	Wood	2818-2974 FL-40
2954750	Volusia	-81.18472	29.258853	Wood	2818-2974 FL-40
2954752	Volusia	-81.18393	29.259145	Wood	2818 FL-40
2954757	Volusia	-81.18319	29.259425	Wood	2804-2816 FL-40
2954761	Volusia	-81.1825	29.259687	Wood	2788-2802 FL-40
2954763	Volusia	-81.18191	29.259905	Wood	2788-2802 FL-40
2954766	Volusia	-81.18125	29.260149	Wood	2766-2786 FL-40
2954769	Volusia	-81.18064	29.26038	Wood	2766-2786 FL-40
2954781	Volusia	-81.1798	29.260692	Wood	2728-2764 FL-40
2954790	Volusia	-81.17896	29.261008	Wood	2728-2764 FL-40
2954796	Volusia	-81.17813	29.261321	Wood	2728-2764 FL-40
2955139	Volusia	-81.16651	29.257961	Wood	2580 FL-40
2955256	Volusia	-81.16599	29.257556	Wood	2558-2578 FL-40
2955269	Volusia	-81.16546	29.257142	Wood	2558-2578 FL-40
2955293	Volusia	-81.15617	29.25538	Wood	2375-2491 FL-40
2955295	Volusia	-81.157	29.255491	Wood	2375-2491 FL-40
2955358	Volusia	-81.15839	29.25566	Wood	2375-2491 FL-40
2955361	Volusia	-81.1591	29.255742	Wood	2375-2491 FL-40
2955418	Volusia	-81.15978	29.255823	Wood	2375-2491 FL-40
2955420	Volusia	-81.16049	29.255919	Wood	2375-2491 FL-40

ATT00678

Final ATT Pole Abandonment List.xlsx

2955452	Volusia	-81.16193	29.256113	Wood	2375-2491 FL-40
2959817	Volusia	-81.21694	29.251489	Wood	3413-3445 FL-40
2959823	Volusia	-81.21752	29.251048	Wood	3413-3445 FL-40
2960331	St. Johns	-81.32415	29.890623	Wood	Heron St
2960528	Putnam	-81.60586	29.588942	Wood	730B U.S. 17
2960560	Putnam	-81.60579	29.581007	Wood	2 POLE N/O C/L OF HORSELA
2960608	Volusia	-81.21366	29.252378	Wood	3350 FL-40
2960652	Volusia	-81.21001	29.252718	Wood	3250-3264 FL-40
2960672	Volusia	-81.20895	29.2528	Wood	3246-3248 FL-40
2960673	Volusia	-81.20826	29.252851	Wood	3246-3248 FL-40
2960674	Volusia	-81.20774	29.252893	Wood	3238-3244 FL-40
2960745	Volusia	-81.20589	29.253025	Wood	3224-3226 FL-40
2960827	Volusia	-81.20499	29.253096	Wood	3200-3222 FL-40
2960848	Volusia	-81.20331	29.253233	Wood	3190 FL-40
2960851	Volusia	-81.2026	29.253284	Wood	3130-3178 FL-40
2960878	Volusia	-81.20165	29.253354	Wood	3130-3178 FL-40
2960904	Volusia	-81.20002	29.253477	Wood	3120 FL-40
2960931	Volusia	-81.19905	29.253635	Wood	3094-3098 FL-40
2960933	Volusia	-81.19863	29.253733	Wood	3046-3092 FL-40
2960934	Volusia	-81.19835	29.253788	Wood	3046-3092 FL-40
2960936	Volusia	-81.19742	29.254078	Wood	3046-3092 FL-40
2962083	Brevard	-80.60341	28.405412	Wood	8954 N ATLANTIC AVE
2969532	Brevard	-80.85641	28.66505	Wood	3531 W Main ST
2970696	Brevard	-80.80978	28.564778	Wood	F/O 730 KNOX MCRAE DR
2970698	Brevard	-80.80886	28.564772	Wood	S/O 4290 POLARIS AVE
2970701	Brevard	-80.80833	28.564767	Wood	C/O KNOX MCRAE DR AND POLARIS AV
2970709	Brevard	-80.80664	28.564745	Wood	1ST POLE E/O VANGUARD AVE ON KN
2970717	Brevard	-80.80456	28.564572	Wood	S/O 4230 TANGELO AVE
2973946	Volusia	-80.85099	28.82788	Wood	860 US 1
2973950	Volusia	-80.84129	28.83358	Wood	699 US 1
2974134	Volusia	-80.87089	28.878153	Wood	287 Beacon Light RD
2974222	St. Lucie	-80.31029	27.247972	Concrete	between 7th and 8th pole
2974223	St. Lucie	-80.31002	27.25157	Wood	W of SE Pine Valley St.
2978992	Palm Beach	-80.12178	26.679023	Wood	2-140 W Trail Dr
2979019	Palm Beach	-80.11807	26.676942	Wood	4870 Palm Beach Canal Rd
2980151	Brevard	-80.71127	28.472416	Wood	6370 N Tropical Trail
2980213	Brevard	-80.71006	28.470366	Wood	6201-6217 N Courtenay Pkwy
2982667	Volusia	-80.99476	29.156986	Wood	301 Davey Rd
2982697	Volusia	-80.99453	29.156364	Wood	2900-2936 FL-5
2982699	Volusia	-80.99491	29.156321	Wood	2900-2936 FL-5
2982728	Volusia	-80.99298	29.1539	Wood	3090 S Ridgewood Ave
2983468	Brevard	-80.58956	28.125185	Wood	2780 N Riverside Dr
2983491	Brevard	-80.58913	28.124007	Wood	2744-2760 N Riverside Dr
2983513	Brevard	-80.58775	28.120211	Wood	2380 N Riverside Dr
2984294	Columbia	-82.67394	30.164595	Wood	493 S.W. QUAIL HEIGHTS TER.
2985777	Brevard	-80.67195	27.90814	Wood	6984-6996 Sartori Ave
2986148	Putnam	-81.60367	29.576627	Wood	127 Clearwater
2986797	Columbia	-82.61123	30.181277	Wood	R/O 138 S. CRAIG ST
2986802	Columbia	-82.61055	30.186498	Wood	R/O 180 SE CRAIG AVE
2986808	Columbia	-82.60858	30.187872	Wood	R/O 1823 E. DUVAL ST.
2989155	Palm Beach	-80.13706	26.36892	Wood	5947-5999 Glades Rd
2989168	Palm Beach	-80.13776	26.368942	Wood	2501-6273 Glades Rd

ATT00679

Final ATT Pole Abandonment List.xlsx

2989616	Volusia	-80.99151	29.151846	Wood	3133-3175 FL-5
2989811	Volusia	-81.07667	29.267354	Wood	Division Ave
2989817	Volusia	-81.07587	29.267679	Wood	Division Ave
2989821	Volusia	-80.98953	29.147911	Wood	3521 S Ridgewood Ave
2989831	Volusia	-81.07463	29.268201	Wood	Division Ave
2989919	Volusia	-81.08086	29.270785	Wood	S NOVA RD
2989962	Volusia	-80.98876	29.145549	Wood	3742-3756 FL-5
2989964	Volusia	-80.98884	29.144875	Wood	3840 S Ridgewood Ave
2989990	Volusia	-80.98835	29.144782	Wood	3840 S Ridgewood Ave
2989991	Volusia	-80.98821	29.14452	Wood	3840-3870 FL-5
2990250	Volusia	-80.98783	29.1453	Wood	110-198 Herbert St
2990251	Volusia	-80.98802	29.145222	Wood	110-198 Herbert St
2990252	Volusia	-80.98904	29.14478	Wood	212 Herbert St
2990253	Volusia	-80.98922	29.145158	Wood	801-805 Louisville St
2990262	Volusia	-80.98945	29.144618	Wood	216 Herbert St
2990263	Volusia	-80.9898	29.144472	Wood	218 Herbert St
2990264	Volusia	-80.99005	29.144365	Wood	720-798 Lafayette St
2990272	Volusia	-80.99039	29.14501	Wood	808 Lafayette St
2990273	Volusia	-80.99025	29.144731	Wood	806 Lafayette St
2990274	Volusia	-80.98984	29.143908	Wood	720 Lafayette St
2990727	Volusia	-80.91604	28.968838	Wood	1704 UMBRELLA TREE DRIVE
2993529	Columbia	-82.65029	30.185413	Wood	906 POPLAR LN.
2993816	Brevard	-80.66656	28.07957	Wood	157 Dayton Blvd
2993818	Brevard	-80.66655	28.080307	Wood	157 Dayton Blvd
2993851	Brevard	-80.66018	28.078662	Wood	2321-2337 W New Haven Ave
2993856	Brevard	-80.6599	28.078988	Wood	2300 W New Haven Ave
2993860	Brevard	-80.65847	28.078688	Wood	2225 W New Haven Ave
2993861	Brevard	-80.65818	28.077089	Wood	r/o Doherty Dr
2993887	Brevard	-80.65677	28.079046	Wood	2120 W New Haven Ave
2997099	Volusia	-81.0153	29.169487	Wood	803 Big Tree Rd
2997118	Volusia	-81.01599	29.169218	Wood	807 Big Tree Rd
2997120	Volusia	-81.01713	29.16874	Wood	817 Big Tree Rd
2997121	Volusia	-81.01741	29.168627	Wood	825 Big Tree Rd
2997193	Volusia	-81.01946	29.16783	Wood	Big Tree Rd
2997784	Brevard	-80.59957	28.148539	Wood	1928 S Patrick Dr
2997796	Brevard	-80.60364	28.153758	Wood	4 Walapeg Dr
2997922	Brevard	-80.60371	28.153975	Wood	3 Coconut Rd
3007272	Brevard	-80.67192	27.909796	Wood	6998-7002 Melbourne Tillman Canal N
3008851	Indian River	-80.48523	27.792246	Wood	727 Sebastian Blvd
3008864	Indian River	-80.48499	27.792508	Wood	727 Sebastian Blvd
3012475	Palm Beach	-80.2066	26.466794	Wood	14159 N State Rd 7
3012490	Palm Beach	-80.20785	26.46679	Wood	14095 US-441
3012871	Volusia	-81.01538	29.163555	Wood	2061 Magnolia Ave
3012872	Volusia	-81.01558	29.163928	Wood	
3012880	Volusia	-81.01562	29.163524	Wood	2056 Magnolia Ave
3012882	Volusia	-81.01587	29.164442	Wood	888 Pineapple Rd
3012883	Volusia	-81.01604	29.164416	Wood	2048 Magnolia Ave
3012884	Volusia	-81.01606	29.164823	Wood	891 Valencia Rd
3012904	Volusia	-81.01597	29.164864	Wood	889 Pineapple Rd
3012905	Volusia	-81.01635	29.165344	Wood	890 Valencia Rd
3012906	Volusia	-81.01658	29.165422	Wood	2044 Magnolia Ave
3012907	Volusia	-81.0166	29.165759	Wood	896 Temple Rd

0

ATT00680

Final ATT Pole Abandonment List.xlsx

3012947	Volusia	-81.0165	29.165811	Wood	896 Temple Rd	
3012948	Volusia	-81.01683	29.166162	Wood	2029 Magnolia Ave	
3012949	Volusia	-81.01714	29.166733	Wood	2023 Magnolia Ave	
3012971	Volusia	-81.01702	29.166788	Wood	2023 Magnolia Ave	
3012972	Volusia	-81.01747	29.167333	Wood	2017 Magnolia Ave	
3012973	Volusia	-81.01719	29.167437	Wood	832 Patterson Dr	
3012974	Volusia	-81.01768	29.167718	Wood	2005 Magnolia Ave	
3012999	Volusia	-81.01804	29.168381	Wood	Magnolia Rd	
3013077	Volusia	-81.01945	29.169883	Wood	900 Teague St	
3015245	Putnam	-81.66231	29.645333	Wood	310 South Palm Avenue	
3025301	Palm Beach	-80.05224	26.73825	Wood	321 27TH ST	
3025303	Palm Beach	-80.05242	26.738878	Wood	320 28TH St	
3025305	Palm Beach	-80.05256	26.742208	Wood	3220 POINTSETTIA AVE	
3025306	Palm Beach	-80.05064	26.74249	Wood	FLORAL AVE	
3025610	Brevard	-80.67594	28.228436	Wood	305 SUNTREE BLVD	
3028170	Brevard	-80.592	28.032372	Wood	2659 OAKHAVEN ST NE	
3028177	Brevard	-80.58878	28.037617	Wood	2803 GLASSNER AVE NE	
3028178	Brevard	-80.58713	28.038197	Wood	2861 GLASSNER AVE NE	
3028179	Brevard	-80.58718	28.035793	Wood	1496 MILLER ST	
3028183	Brevard	-80.58028	28.030257	Wood	2998 INDIAN RIVER DR NE	
3028184	Brevard	-80.57917	28.030018	Wood	1344 TURKEY CREEK DR NE	
3031060	Brevard	-80.67159	28.085181	Wood	7044 Pinecrest St	
3034648	Seminole	-81.27098	28.811274	Wood	119 Elm Ave	
3036985	Brevard	-80.5435	27.963726	Wood	3845-3887 Valkaria Rd	
3039125	Volusia	-81.04232	29.221109	Wood	839 Julia St	
3045441	Putnam	-81.6497	29.640846	Wood	900-998 Moseley Ave	
3045467	Putnam	-81.65397	29.6421	Wood	2401 Crill Ave	
3046187	St. Lucie	-80.33402	27.407792	Wood	3099 Oleander Ave	
3046927	Volusia	-81.08281	29.271655	Wood	S Nova Rd 390 FT W/O S Nova Rd	
3049502	Volusia	-81.05311	29.303772	Wood	40 NICHOLAS CT	
3050473	St. Lucie	-80.40246	27.52416	Wood	4950-4998 Fort Pierce Blvd	
3053493	Volusia	-81.01025	29.157966	Wood	2801 Sauls St	
3057136	Nassau	-81.52605	30.620633	Wood		0
3057214	Nassau	-81.54019	30.574667	Wood		0
3057359	St. Johns	-81.58208	29.926572	Wood	9950 SR 13	
3057405	St. Johns	-81.56875	29.935373	Wood	9475 SR 13	
3057432	St. Johns	-81.57264	29.931418	Wood	9635 SR 13	
3057620	Putnam	-81.67855	29.656398	Wood	701 N MOODY RD BLG 11-2	
3057634	St. Johns	-81.37911	29.814628	Wood	4430 Golf Ridge Dr	
3057809	Baker	-82.12198	30.265242	Wood	11 BARBER RD	
3057823	Baker	-82.13172	30.286457	Wood	617 NORTH BLVD W	
3058608	Alachua	-82.0874	29.591014	Wood	6829 SE 220 TER.	
3058609	Alachua	-82.08651	29.591483	Wood	6750 SE 221ST ST.	
3058611	Alachua	-82.08784	29.594405	Wood	22005 SE 65TH AVE.	
3058669	Putnam	-82.04424	29.594316	Wood	455 OLD HAWTHORNE RD.	
3058670	Alachua	-82.05967	29.591637	Wood		0
3058671	Alachua	-82.09424	29.593302	Wood	6528 SE 214TH ST.	
3058672	Alachua	-82.0596	29.591759	Wood		0
3058673	Alachua	-82.09389	29.592456	Wood	6629 SE 214TH ST.	
3058696	Alachua	-82.0939	29.590801	Wood		0
3058698	Putnam	-82.04271	29.594289	Wood		0
3058700	Alachua	-82.08542	29.586881	Wood		0

ATT00681

Final ATT Pole Abandonment List.xlsx

3058820	Putnam	-81.65191	29.648717	Wood	A/F 115 CLEVELAND AVE
3059217	Putnam	-81.66122	29.647653	Wood	201 POINSETTA AVE
3063127	Brevard	-80.77237	28.355531	Wood	2401-2543 W King St
3064701	Putnam	-81.64857	29.62753	Wood	182 LUNDY DIRT RD
3065646	Indian River	-80.46468	27.675518	Wood	6821-6873 45th St
3065753	Palm Beach	-80.06837	26.372451	Concrete	965-999 Lago Mar Lane
3069426	Palm Beach	-80.20112	26.697132	Wood	N State Rd 7
3071316	Palm Beach	-80.09862	26.587283	Wood	501-999 Seminole Dr
3071352	Brevard	-80.60764	28.28613	Wood	23-99 21st St
3073800	Volusia	-81.05512	29.216344	Wood	1121 Mason Ave
3074121	Columbia	-82.64313	30.193017	Wood	366 HILTON AVE
3074180	Columbia	-82.62562	30.19397	Wood	640 NE PATTERSON AVE
3074181	Columbia	-82.62997	30.194107	Wood	450 NE LEVY Way
3074182	Columbia	-82.62917	30.194107	Wood	A/F 580 NE LEON ST
3074338	Columbia	-82.63272	30.194703	Wood	NE WASHINGTON ST
3074339	Columbia	-82.62722	30.197137	Wood	NE CENTER AVE
3074340	Columbia	-82.62473	30.194423	Wood	NE CHAMBERS CT
3074369	Columbia	-82.62165	30.191592	Wood	A\F 258 NE CHESTNUT AVE
3074377	Columbia	-82.62763	30.198552	Wood	672 MLK JR DR
3074390	Columbia	-82.6313	30.19839	Wood	NE CONGRESS AVE
3074442	Columbia	-82.62328	30.19856	Wood	NE BASCOM NORRIS DR
3074455	Putnam	-81.64556	29.645665	Wood	1505 CARR ST
3074501	Columbia	-82.57786	30.193647	Wood	647-849 NE OKINAWA ST
3074513	Columbia	-82.60614	30.192358	Wood	2300 NE BASCOM NORRIS DR
3074517	Columbia	-82.63867	30.182345	Wood	525-627 ALACHUA AVE
3074521	Columbia	-82.62344	30.187493	Wood	R/O 273 N MAIN BLVD
3074618	Columbia	-82.67187	30.198597	Wood	3 POLES E OF NW BASCOM NORRIS BL
3074624	Columbia	-82.63249	30.21755	Wood	717 DOUBLE RUN RD
3074625	Columbia	-82.63544	30.214487	Wood	249 MEEKS AVE
3074627	Columbia	-82.63386	30.214553	Wood	525 double run
3074658	Columbia	-82.6322	30.218157	Wood	766 DOUBLE RUN RD
3074660	Columbia	-82.62744	30.22171	Wood	1188 DOUBLE RUN RD
3074662	Columbia	-82.7016	30.181932	Wood	R/O 4243 W US HWY 90
3074664	Columbia	-82.69827	30.194765	Wood	112 NW WILKS LN
3074678	Columbia	-82.7688	30.200315	Wood	8238-8398 W US HWY 90
3074680	Columbia	-82.768	30.20014	Wood	R/O 266 JAMES AVE
3074682	Columbia	-82.7567	30.199622	Wood	A\F 390 CR 435
3074706	Baker	-82.43304	30.204978	Wood	5159 SHAW ST
3074707	Baker	-82.43511	30.209332	Wood	5260 NF ROAD 209
3074708	Baker	-82.43303	30.20618	Wood	5159 SHAW ST
3074766	St. Johns	-81.66066	30.065557	Concrete	2426 SR 13
3074853	St. Johns	-81.66767	30.054508	Wood	2816 SR 13
3075858	Columbia	-82.78649	30.199862	Wood	267 CR 225 A
3075890	Nassau	-81.59738	30.629115	Wood	A\F 86478 PINWOOD DR
3075910	Nassau	-81.59852	30.630222	Wood	86542 PINWOOD DR
3075943	Nassau	-81.57564	30.654038	Wood	86275 MELISSA RD
3075944	Nassau	-81.6015	30.630363	Wood	851064 US 17
3075945	Nassau	-81.60398	30.63641	Wood	86098 GOODBREAD RD
3076004	Nassau	-81.60453	30.636798	Wood	86098 GOODBREAD RD
3076006	Nassau	-81.55046	30.686495	Wood	LENTS RD
3076102	Nassau	-81.60576	30.619098	Wood	C/O MARTIN LN AND HARTS RD
3080393	Indian River	-80.46906	27.816799	Wood	1210 US-1

ATT00682

Final ATT Pole Abandonment List.xlsx

3080624	Putnam	-81.64683	29.636733	Wood	1600 TWIGG ST	
3090290	Brevard	-80.82748	28.536202	Wood	F/O 5924 BARNA AVE	
3090700	St. Lucie	-80.30863	27.353229	Wood	900-998 E Easy St	
3091464	Martin	-80.25073	27.226834	Wood	200-298 NE 18th St	
3093821	Brevard	-80.74439	28.355515	Wood	C/O S Varr Ave & ST HWY 520	
3093994	Nassau	-81.64829	30.620051	Wood		0
3093998	Nassau	-81.64796	30.620146	Wood	462541 STATE ROAD 200	
3093999	Nassau	-81.64765	30.620226	Wood	462541 STATE ROAD 200	
3094000	Nassau	-81.64748	30.620279	Wood	462541 STATE ROAD 200	
3094001	Nassau	-81.64707	30.620397	Wood	463547 STATE ROAD 200	
3094002	Nassau	-81.64677	30.620482	Wood	462547 STATE ROAD 200	
3095750	Brevard	-80.60084	28.183337	Wood	400-482 Jackson Ave	
3095926	Martin	-80.17712	27.150543	Wood	5414-5424 SE Miles Grant Rd	
3101640	Volusia	-81.07587	29.190165	Wood	222 Bayless Blvd	
3101712	Volusia	-81.07952	29.188853	Wood	2200-2298 Bayless Blvd	
3101861	Volusia	-81.08251	29.187796	Wood	170-198 N Williamson Blvd	
3102415	Volusia	-81.07987	29.181279	Wood	2310-2346 US-92	
3104967	Putnam	-81.56714	29.48049	Wood	241 OLD HGWY 17	
3104968	Putnam	-81.56719	29.480422	Wood	241 OLD HGWY 17	
3105214	Putnam	-81.67693	29.489275	Wood	18 SCOTT ST	
3105697	Putnam	-81.57353	29.641858	Wood	274 TURNER RD	
3105710	Putnam	-81.57377	29.638975	Wood	294 TURNER RD	
3105711	Putnam	-81.57377	29.639733	Wood	288 TURNER RD	
3106023	Putnam	-81.61261	29.579337	Wood	100 WATERSIDE AVE	
3106046	Putnam	-81.60625	29.591575	Wood	106 PARK DR	
3106047	Putnam	-81.60763	29.595347	Wood	108 RIVERSIDE DR	
3106245	Putnam	-81.62404	29.69457	Wood	105 ESPERANZA GROVE RD	
3106315	Putnam	-81.57301	29.600438	Wood		0
3109068	Volusia	-81.08862	29.201275	Wood	Dunn Ave	
3111705	Volusia	-80.99903	29.208424	Wood	15 Atlantic Ave	
3111718	Volusia	-80.99945	29.209225	Wood	1425 Florida A1A	
3114407	Brevard	-80.64225	28.162189	Wood	3331 Harbor City Blvd	
3114409	Brevard	-80.64169	28.160777	Wood	3279-3299 FL-5	
3114762	Brevard	-80.62194	28.020677	Wood	5201 Babcock St	
3118216	Flagler	-81.26354	29.599616	Wood		0
3119124	Brevard	-80.7855	28.483768	Wood	4030 Curtis Blvd	
3130826	Flagler	-81.17921	29.403629	Wood	1621 S Old Dixie Hwy	
3131230	St. Lucie	-80.37246	27.264206	Wood	2632 SW PSL BLVD	
3137255	Brevard	-80.63552	27.932539	Wood	2722-2840 Eldron Blvd	
3138238	Indian River	-80.59325	27.749885	Wood	8400-9252 130th Ave	
3138250	Indian River	-80.59325	27.750193	Wood	8615 130th Ave	
3142181	Brevard	-80.6215	28.08501	Wood	c/o Hibiscus Blvd & S BABCOCK ST	
3145982	Volusia	-81.10961	29.320001	Wood	1233 US-1	
3145983	Volusia	-81.10996	29.319696	Wood	1230 Hull Rd	
3147746	Palm Beach	-80.06098	26.560753	Wood	1155 PEAK RD	
3149201	Nassau	-82.00838	30.313965	Wood	2501 RED FOX LN	
3149220	Flagler	-81.19048	29.391193	Wood	6609-6631 FL-5	
3149223	Flagler	-81.19124	29.393309	Wood	6583-6607 FL-5	
3149250	Flagler	-81.19457	29.402498	Wood	5899-5927 FL-5	
3149251	Flagler	-81.19478	29.403103	Wood	5929-5941 FL-5	
3149255	Flagler	-81.1949	29.403441	Wood	5820 FL-5	
3149256	Flagler	-81.195	29.403719	Wood	5820 FL-5	

ATT00683

Final ATT Pole Abandonment List.xlsx

3149257	Flagler	-81.19517	29.404191	Wood	5820 FL-5	
3149260	Flagler	-81.1961	29.406149	Wood	US HWY 1	
3149265	Flagler	-81.20391	29.411627	Wood	4830 US-1	
3149266	Flagler	-81.20445	29.412286	Wood	4830 US-1	
3149271	Flagler	-81.20716	29.415607	Wood	4830 US-1	
3149274	Flagler	-81.20826	29.416953	Wood	4830 US-1	
3154525	Volusia	-80.89387	28.936825	Wood	3420 MANGO TREE DR	
3173832	Brevard	-80.79417	28.364131	Wood	566 Townsend Rd	
3173837	Brevard	-80.79419	28.363978	Wood	566 Townsend Rd	
3187757	Volusia	-81.05555	29.244858	Wood	724 UNABELLE AVE	
3187758	Volusia	-81.05532	29.253763	Wood	1633 DECATUR AVE	
3188845	Volusia	-80.97963	29.12477	Wood	209 Commonwealth Blvd	
3190699	Brevard	-80.69664	28.023688	Wood	790 Jupiter Blvd NW	
3201348	Palm Beach	-80.32969	26.769342	Wood	6156 181ST TERRACE N	
3201354	Palm Beach	-80.33372	26.770099	Wood	18314 63RD TERRACE N	
3201356	Palm Beach	-80.33567	26.769015	Wood	6746 CIRCLE D DRIVE	
3228514	Orange	-81.228446	28.561371	Wood	R 10715 FERNANDO ST	
3228518	Orange	-81.225416	28.561329	Wood	R 10935 FERNANDO ST	
3235086	Palm Beach	-80.089409	26.648221	Wood	f 3062 floweva st	
3235798	Palm Beach	-80.06328	26.788642	Wood	E/O 3130 AVENUE H W	
3238467	Volusia	-81.03378	29.22979	Wood	227 BAINBRIDGE	
3238472	Volusia	-81.03128	29.229553	Wood	2ND STREET	
3238473	Volusia	-81.04308	29.251915	Wood	234 14th ST	
3243312	Palm Beach	-80.07759	26.75416	Wood	C/O NORTH SHORE DR	
3245440	Palm Beach	-80.09087	26.39046	Wood	4443 NW 5 AVE	
3245823	Volusia	-81.02492	29.25359	Wood	324 PELICAN AVE	
3245825	Volusia	-81.02591	29.258188	Wood	332 WOODLAND AVE	
3250952	Volusia	-81.03007	29.233071	Wood		0
3250953	Volusia	-81.03047	29.232898	Wood		0
3250962	Volusia	-81.03435	29.231265	Wood		0
3250976	Volusia	-81.03735	29.229869	Wood		0
3254808	Volusia	-81.03917	29.234867	Wood	COMMERCIAL ST	
3256430	Palm Beach	-80.33768	26.770257	Wood		0
3261616	Brevard	-80.80243	28.564884	Wood	c/o KNOX MCRAE DR & HOPKINS AVE	
3262420	Volusia	-81.05412	29.3016	Wood	510 JOHN ANDERSON DR	
3262422	Volusia	-81.05412	29.3016	Wood	510 JOHN ANDERSON DR	
3262423	Volusia	-81.05412	29.3016	Wood	510 JOHN ANDERSON DR	
3266005	Volusia	-81.02855	29.257322	Wood	267 MORNINGSIDE AVE	
3274327	Brevard	-80.72442	28.345712	Wood	R/O 20 HARDEE CIR N	
3283261	Volusia	-81.01223	29.140978	Wood	R/O 109 MOONSTONE	
3292297	Volusia	-81.04766	29.245272	Wood	1133 CAVE AVENUE	
3297659	Palm Beach	-80.37659	26.765417	Wood	20960 59TH LN N	
3297671	Palm Beach	-80.36347	26.75784	Wood	20960 59TH LN N	
3313382	Volusia	-80.90936	28.986727	Wood	301-499 S Old County Rd	
3337388	Brevard	-80.71687	27.998759	Wood	c/o Malabar Rd & Bending Branch Ln	
3337575	Brevard	-80.71621	27.998763	Wood	1428-1498 Malabar Rd	
3340041	Volusia	-81.01082	29.22324	Wood	114 S Hollywood Ave	
3346662	Volusia	-81.08359	29.270045	Wood	317 FOREST HILLS BLV	
3350731	Volusia	-80.94101	28.940503	Wood	CREEK ROAD	
3352155	Brevard	-80.66937	27.951803	Wood	Bayside Lakes Blvd SE	
3383161	Brevard	-80.62383	28.11228	Wood	204 ALMA DRIVE	
3383163	Brevard	-80.62559	28.114082	Wood	477 LAURIE STREET	

ATT00684

Final ATT Pole Abandonment List.xlsx

3393994	St. Johns	-81.46307	29.958811	Wood	3815-3825 S Francis Rd
3396900	Volusia	-81.03708	29.241847	Wood	DAYTONA AVE
3410942	Volusia	-81.04912	29.23164	Wood	630 DAHLIA AVE
3410946	Volusia	-81.0435	29.238015	Wood	825 MAGNOLIA AVE
3410947	Volusia	-81.04514	29.237815	Wood	830 OLEANDER AVE
3410948	Volusia	-81.04529	29.238105	Wood	848 OLEANDER AVE
3439143	Flagler	-81.19802	29.596619	Wood	74 HERNANDEZ AVE
3445253	Flagler	-81.21978	29.533923	Wood	303 Parkview Dr
3445254	Flagler	-81.2193	29.534218	Wood	299 Parkview Dr
3445255	Flagler	-81.21909	29.534578	Wood	288-294 Parkview Dr
3445256	Flagler	-81.21868	29.5347	Wood	287 Parkview Dr
3445257	Flagler	-81.21834	29.535017	Wood	279-281 Parkview Dr
3445258	Flagler	-81.21802	29.535331	Wood	265 Parkview Dr
3445259	Flagler	-81.21771	29.535702	Wood	265 Parkview Dr
3445261	Flagler	-81.21719	29.536526	Wood	253 Parkview Dr
3445262	Flagler	-81.21698	29.536908	Wood	249 Parkview Dr
3445859	Putnam	-81.55705	29.594604	Wood	Dix Ln
3453983	Columbia	-82.63872	30.189648	Wood	N.W. ALACHUA AVE.
3587898	Flagler	-81.27392	29.467088	Wood	1014 DEEN ROAD
3595198	Brevard	-80.82033	28.370641	Wood	5760 TASHA LN
3607463	Volusia	-81.00603	29.158617	Wood	730 Reed Canal Rd
3620551	Volusia	-80.88312	28.946509	Wood	US 1
3620552	Volusia	-80.87846	28.941072	Wood	133 Arbor Ln.
3621933	Alachua	-82.08524	29.59114	Wood	R/O 6850 HWY 301
3621935	Alachua	-82.08577	29.59119	Wood	1 POLE N/O C/O 69TH AVE. AND S.E. 6
3621938	Alachua	-82.08434	29.59181	Wood	6745 HWY 301
3621961	Alachua	-82.05961	29.588458	Wood	A/F 7250 SE 246th TERR
3621968	Alachua	-82.0596	29.589379	Wood	7245 SE 246th TERR
3621969	Alachua	-82.08627	29.58736	Wood	C/O S.E. 221 ST. AND S.E. 73 AVE.
3621971	Alachua	-82.05956	29.586481	Wood	2 POLES N/O 7617 S.E. 246 TER.
3688421	Palm Beach	-80.678141	26.696928	Wood	1001-1141 NW Ave L

Exhibit 10

UNITED STATES DISTRICT COURT
SOUTHERN DISTRICT OF FLORIDA
WEST PALM BEACH DIVISION

CASE NO. 9:19-CV-81043-ROSENBERG/REINHART

FLORIDA POWER & LIGHT COMPANY

Plaintiff,

v.

BELLSOUTH TELECOMMUNICATIONS,
LLC d/b/a AT&T FLORIDA

Defendant.

DEFENDANT'S CORPORATE DISCLOSURE STATEMENT

Defendant BELLSOUTH TELECOMMUNICATIONS, LLC d/b/a AT&T FLORIDA ("Defendant"), makes the following disclosures pursuant to Federal Rule of Civil Procedure 7.1:

Defendant is a Georgia limited liability company with its principal place of business in Atlanta, Georgia which is wholly owned by BellSouth, LLC. BellSouth LLC's sole member is AT&T DataComm, LLC, and AT&T DataComm, LLC's sole member is AT&T DataComm Holdings, Inc. AT&T DataComm Holdings, Inc. is a Delaware corporation with its principal place of business in Dallas, Texas. AT&T DataComm Holdings, Inc. is wholly owned by AT&T Inc. AT&T Inc. is a publicly traded company and there is no one person, group or organization that owns 10% or more of the stock of AT&T Inc.

Dated: July 22, 2019

Respectfully submitted,

s/ Harvey W. Gurland, Jr.

Harvey W. Gurland, Jr., Esq.
Florida Bar No.: 284033
DUANE MORRIS LLP
201 S. Biscayne Blvd, Suite 3400
Miami, FL 33131
Tel: (305) 960-2200
hwgurland@duanemorris.com
pnmendoza@duanemorris.com
nmcastillo@duanemorris.com
Counsel for Defendant

DM1\9807113.2

Exhibit 11

UNITED STATES DISTRICT COURT
SOUTHERN DISTRICT OF FLORIDA
WEST PALM BEACH DIVISION

CASE NO. 9:19-CV-81043-ROSENBERG/REINHART

FLORIDA POWER & LIGHT COMPANY

Plaintiff,

v.

BELLSOUTH TELECOMMUNICATIONS,
LLC d/b/a AT&T FLORIDA

Defendant.

**DEFENDANT'S MOTION TO DISMISS OR, IN THE ALTERNATIVE, STAY
AND MEMORANDUM OF LAW**

Harvey W. Gurland, Jr., Esq.
Florida Bar No.: 284033
DUANE MORRIS LLP
201 S. Biscayne Blvd, Suite 3400
Miami, FL 33131
Telephone: 305.960.2200
Facsimile: 305.397.1874

ATT00690

TABLE OF CONTENTS

	PAGE
I. INTRODUCTION	1
II. BACKGROUND	3
III. LEGAL STANDARD.....	6
IV. ARGUMENT	7
A. FPL’s Claims About Non-Payment of Paid Invoices (Counts I–IV) Are Moot.	7
B. FPL’s Claims About the Now-Paid Invoices (Counts I–IV) Also Fail To State a Claim Upon Which Relief May Be Granted.	9
C. FPL’s Abandonment Claim (Count V) Is Not Ripe.....	12
D. Alternatively, All Counts Should Be Dismissed (or, at a Minimum, Stayed) Under the Doctrine of Primary Jurisdiction.....	14
V. CONCLUSION.....	18

TABLE OF AUTHORITIES

Cases

<i>3-J Hosp., LLC v. Big Time Design, Inc.</i> , No. 09-61077-CIV, 2009 WL 3586830 (S.D. Fla. Oct. 27, 2009)	12
<i>A&M Gerber Chiropractic LLC v. GEICO Gen. Ins. Co.</i> , 925 F.3d 1205 (11th Cir. 2019)	13
<i>Accelerating Wireline Broadband Deployment</i> , Third Report and Order and Declaratory Ruling, 33 FCC Rcd 7705 (2018)	3, 17
<i>Advantel, LLC v. Sprint Commc'ns Co.</i> , 125 F. Supp. 2d 800 (E.D. Va. 2001)	17
<i>Al Najjar v. Ashcroft</i> , 273 F.3d 1330 (11th Cir. 2001)	6
<i>Ashcroft v. Iqbal</i> , 556 U.S. 662 (2009)	7
<i>Bell Atl. Corp. v. Twombly</i> , 550 U.S. 544 (2007)	7
<i>BellSouth Telecomms., LLC d/b/a AT&T Florida v. Florida Power and Light Co.</i> , FCC Docket No. 19-187	2
<i>Bourdon v. Sessions</i> , No. 9:17-CV-80207, 2017 WL 5187833 (S.D. Fla. Nov. 9, 2017)	6-7
<i>In re Bulldog Trucking, Inc.</i> , 66 F.3d 1390 (4th Cir. 1995)	15
<i>Carvelli v. Ocwen Fin. Corp.</i> , No. 9:17-CV-80500-RLR, 2018 WL 4941110 (S.D. Fla. Apr. 30, 2018)	2
<i>Cavalier Tel., LLC v. Virginia Elec. and Power Co.</i> , 303 F.3d 316 (4th Cir. 2002)	15
<i>Comprehensive Health Care Sys. of Palm Beaches, Inc. v. M3 USA Corp.</i> , No. 16-CV-80967, 2017 WL 4868185 (S.D. Fla. Oct. 6, 2017)	15
<i>Duke Energy Carolinas, LLC v. Frontier Commc'ns of the Carolinas, LLC</i> , No. 2:13cv40, 2014 WL 3854146 (W.D.N.C. Aug. 6, 2014)	3
<i>Duke Energy Progress, Inc. v. Frontier Commc'ns of the Carolinas, Inc.</i> , No. 5:13-CV-617-FL, 2014 WL 4948112 (E.D.N.C. Sept. 25, 2014)	17
<i>Elend v. Basham</i> , 471 F.3d 1199 (11th Cir. 2006)	6
<i>Far East Conference v. United States</i> , 342 U.S. 570 (1952)	15
<i>Flanigan's Enters., Inc. of Georgia v. City of Sandy Springs, Georgia</i> , 868 F.3d 1248 (11th Cir. 2017)	8

<i>Georgia Power Co. v. Charter Commc'ns, LLC</i> , No. 1:11-CV-4461-MHS, 2013 WL 12247036, at *10 (N.D. Ga. May 28, 2013)	16
<i>Georgia Power Co. v. Charter Commc'ns, LLC</i> , No. 1:11-CV-4461-MHS, 2013 WL 12247041 (N.D. Ga. Oct. 10, 2013)	15
<i>Houston v. 7-Eleven, Inc.</i> , No. 13-60004-CIV, 2014 WL 351970 (S.D. Fla. Jan. 31, 2014)	9
<i>Jackson v. BellSouth Telecomms.</i> , 372 F.3d 12503 (11th Cir. 2004)	7
<i>Johnson v. Sikes</i> , 730 F.2d 644 (11th Cir. 1984)	13
<i>Kansas City Power & Light Co. v. Am. Fiber Sys., Inc.</i> , No. Civ. A 03-2330-GTV, 2003 WL 22757927 (D. Kan. Nov. 5, 2003)	16
<i>Kemiron Atl., Inc. v. Aguakem Int'l, Inc.</i> , 290 F.3d 1287 (11th Cir. 2002)	12
<i>Kennedy v. Nick Corcokius Enters., Inc.</i> , No. 9:15-CV-80642, 2015 WL 7253049 (S.D. Fla. Nov. 17, 2015)	8-9
<i>Lewis v. Cont'l Bank Corp.</i> , 494 U.S. 472 (1990)	8
<i>Mullales v. Aspen Am. Ins. Co.</i> , No. 18-23661-CIV, 2018 WL 6270974 (S.D. Fla. Nov. 30, 2018)	12
<i>Nat'l Adver. Co. v. City of Miami</i> , 402 F.3d 1335 (11th Cir. 2005)	12
<i>Scarfo v. Ginsberg</i> , 175 F.3d 957 (11th Cir. 1999)	6
<i>Smith v. GTE Corp.</i> , 236 F.3d 1292 (11th Cir. 2001)	14-15
<i>Splitrock Props., Inc. v. Sprint Commc'ns Co.</i> , No. CIV. 09-4075-KES, 2010 WL 1329634 (D.S.D. March 30, 2010)	17
<i>Sprint Commc'ns Co. v. Ntelos Tel. Inc.</i> , No. 5:11cv00082, 2012 WL 3255592 (W.D. Va. Aug. 7, 2012)	17
<i>Sprint Spectrum L.P. v. AT&T Corp.</i> , 168 F. Supp. 2d 1095 (W.D. Mo. 2001)	17
<i>Swirsky v. Chase Manhattan Mortg. Corp.</i> , No. 10-60058-CIV, 2010 WL 11603143, at *1 (S.D. Fla. Aug. 3, 2010)	13
<i>Tattoo Art, Inc. v. Tat Int'l, LLC</i> , 711 F. Supp. 2d 645 (E.D. Va. 2010)	13
<i>Union Elec. Co. v. Cable One, Inc.</i> , No. 4:11-CV-299 CEJ, 2011 WL 4478923 (E.D. Mo. Sept. 27, 2011)	17
<i>United States v. W. Pac. R.R. Co.</i> , 352 U.S. 59 (1956)	14

<i>Wilton v. Seven Falls Co.</i> , 515 U.S. 277 (1995)	13
<i>Yacht Club on the Intracoastal Condo. Ass’n, Inc. v. Lexington Ins. Co.</i> , 509 F. App’x 919 (11th Cir. 2013)	12

Statutes

47 U.S.C. § 224.....	16
47 U.S.C. § 224(b)(1)	<i>Passim</i>

Other Authorities

47 C.F.R. § 1.740.....	5, 14
47 C.F.R. § 1.1407	2
47 C.F.R. § 1.1407(a).....	5, 9, 16
47 C.F.R. § 1.1413(b)	2
47 C.F.R. § 1.1414.....	5, 14
26 FCC Rcd 5240 (2011).....	4
26 FCC Rcd at 5371 (App. C)	5
Fed. R. Civ. P. 12(b)(1).....	1, 6
Fed. R. Civ. P. 12(b)(6).....	1, 7

UNITED STATES DISTRICT COURT
SOUTHERN DISTRICT OF FLORIDA
WEST PALM BEACH DIVISION

CASE NO. 9:19-CV-81043-ROSENBERG/REINHART

FLORIDA POWER & LIGHT COMPANY

Plaintiff,

v.

BELLSOUTH TELECOMMUNICATIONS,
LLC d/b/a AT&T FLORIDA

Defendant.

**DEFENDANT’S MOTION TO DISMISS OR, IN THE ALTERNATIVE, STAY
AND MEMORANDUM OF LAW**

Pursuant to Federal Rules of Civil Procedure 12(b)(1) and 12(b)(6), Defendant BellSouth Telecommunications LLC d/b/a AT&T Florida (“AT&T”) respectfully moves this Court for entry of an order dismissing, or in the alternative staying, the Complaint filed by Plaintiff Florida Power & Light Company (“FPL”), and in support states:

I. INTRODUCTION

FPL’s Complaint suffers from two jurisdictional flaws that require its dismissal. The first four counts are moot; they depend on FPL’s allegation that AT&T failed to pay two disputed invoices, but AT&T has paid those invoices in full. *See* Ex. 1 ¶ 6, Affidavit of Dianne W. Miller. The fifth count is not ripe because FPL did not submit it to a mandatory pre-complaint mediation that is required by contract. *Id.* ¶¶ 2, 8. Without a live claim for this Court to resolve, FPL’s Complaint should be dismissed.

But FPL’s Complaint should be dismissed even if the Court had jurisdiction. FPL filed this suit primarily to collect pole attachment rent that it invoiced AT&T for use of space on

FPL’s utility poles during the 2017 and 2018 years, which FPL has now collected. *See* Compl. ¶ 2; Ex. 1 ¶¶ 5–6. The parties’ dispute over the lawfulness of these invoices continues—but it continues at the Federal Communications Commission (“FCC”), where it will and must be decided. For while FPL claims that it invoiced pole attachment rates that comply with the parties’ Joint Use Agreement, as amended (“Agreement”), *see* Compl. ¶¶ 24, 39, the Agreement and federal law forbid FPL from charging AT&T a pole attachment rate that exceeds the rate that is “just and reasonable.” *See* Ex. 2 at Art. VI;¹ 47 U.S.C. § 224(b)(1). This means that FPL cannot lawfully charge AT&T a rate that is higher than the far lower rate that FPL charges other communications companies that also use space on FPL’s utility poles. *See* 47 C.F.R. § 1.1413(b). And so, when the parties’ Agreement-mandated pre-complaint dispute resolution process failed to resolve this rate dispute, AT&T paid FPL the disputed rental invoices—but AT&T also filed a pole attachment complaint at the FCC to obtain the “just and reasonable” rate to which it is legally entitled and a refund of the millions that it has overpaid. *See* Ex. 3.²

The FCC will issue the controlling decision in the parties’ rental rate dispute. It has the statutory obligation to ensure that AT&T is charged a “just and reasonable” pole attachment rate and the authority to award refunds of AT&T’s overpayments. 47 U.S.C. § 224(b)(1); 47 C.F.R.

¹ The parties’ 1975 Joint Use Agreement, amended in 2007 (the “Agreement”), is attached as Exhibit 2. It is not protected by a confidentiality provision and has previously been filed in the public record. *See BellSouth Telecomms., LLC d/b/a AT&T Florida v. Florida Power and Light Co. (“AT&T v. FPL”),* FCC Docket No. 19-187, Compl. Ex. 1, File EB-19-MD-006 (July 1, 2019). The Court may consider the “full contents” of the Agreement on this motion to dismiss because it is “referenced in the Complaint.” *See Carvelli v. Ocwen Fin. Corp.*, No. 9:17-CV-80500-RLR, 2018 WL 4941110, at *3 (S.D. Fla. Apr. 30, 2018).

² Exhibit 3 is a public version of AT&T’s pole attachment complaint (without supporting affidavits and exhibits) in *AT&T v. FPL*, FCC Docket No. 19-187, File EB-19-MD-006 (July 1, 2019). AT&T has since amended its pole attachment complaint to provide requested analysis about its entitlement to refunds. The amended pole attachment complaint and other filings are available at [https://www.fcc.gov/ecfs/search/filings?q=\(proceedings.name:\(\(19%5C-187*\)\)%20OR%20proceedings.description:\(\(19%5C-187*\)\)\)&sort=date_disseminated,DESC](https://www.fcc.gov/ecfs/search/filings?q=(proceedings.name:((19%5C-187*))%20OR%20proceedings.description:((19%5C-187*)))&sort=date_disseminated,DESC).

§ 1.1407. Its decision is expected no later than May 2020. There is no good reason to proceed with this litigation in the meantime. As another federal court concluded in similar circumstances, “[i]t would be a waste of judicial resources for this Court to proceed with this case while [the] complaint is pending with the FCC.” *Duke Energy Carolinas, LLC v. Frontier Commc’ns of the Carolinas, LLC*, No. 2:13cv40, 2014 WL 3854146, at *5 (W.D.N.C. Aug. 6, 2014). The same is true here. As a result, if the case is not dismissed on jurisdictional grounds, it should be dismissed, or at a minimum stayed, so the FCC has an opportunity to resolve the parties’ dispute about the same pole attachment rental invoices at issue in FPL’s unnecessary Complaint.

II. BACKGROUND

AT&T and FPL share “hundreds of thousands of utility poles” under the terms of the Agreement, *see* Compl. ¶¶ 13, 15, which includes operational provisions that govern the parties’ use and maintenance of the utility poles and rental provisions that define the applicable pole attachment rates for use of space on the utility poles, *see* Ex. 2. This dispute began when AT&T questioned the pole attachment rates in FPL’s 2017 invoice. *See* Compl. ¶ 24.

The Agreement requires FPL to invoice pole attachment rates that comply with a specified rate formula and “all applicable provisions of law.” *See* Ex. 2 at Arts. VI, X. One “applicable provision of law” is the federal Pole Attachment Act, which guarantees AT&T a “just and reasonable” rate for use of FPL’s poles. *See* 47 U.S.C. § 224(b)(1). The FCC has released several orders in recent years defining the rate that is “just and reasonable,” including an order issued just last year.³ Upon receipt of FPL’s 2017 invoice, AT&T asked FPL to confirm

³ *See, e.g., Accelerating Wireline Broadband Deployment*, Third Report and Order and Declaratory Ruling, 33 FCC Rcd 7705 (2018); *Implementation of Section 224 of the Act*; A

that the invoiced amounts were, in fact, consistent with the Agreement and the “just and reasonable” rate required by federal law. *See* Ex. 1 ¶ 3.

The invoice dispute was submitted to the Agreement’s mandatory dispute resolution process that is a condition precedent to litigation. *See* Ex. 2 at Art. XIII.A. The process takes almost six months to complete. *Id.* § 13A.2. The parties first summarize their position on the disputed issues and hold upper management negotiations. *Id.* If the dispute is not resolved, and either party wants to file litigation, it must first ask for a non-binding mediation. *Id.* The obligation to mediate is an “essential and material provision” of the Agreement. *Id.* § 13A.3. Then, if the dispute is still “not resolved within sixty (60) calendar days following the first day of mediation, either party may initiate litigation.” *Id.* § 13A.2. Throughout the dispute resolution process, “[e]ach Party shall continue to perform its obligations under the JUA pending final resolution of the Dispute, unless to do so would be impossible or impracticable under the circumstances.” *Id.* § 13A.4.

While the invoice dispute was being negotiated in the dispute resolution process, FPL sent its 2018 invoice for pole attachment rent, which raised the same concerns as the 2017 invoice. *See* Compl. ¶ 39. FPL also unilaterally pronounced AT&T in “default” of the Agreement for non-payment of the disputed invoices and claimed that FPL had “terminate[d] AT&T’s rights to attach to FPL-owned poles” due to the alleged “default.” *See id.* ¶¶ 49, 61, Ex. A. FPL acknowledged, however, that the rental rate dispute was scheduled for non-binding mediation on May 1, 2019 and stated that it would “not take any immediate adverse action or

National Broadband Plan for Our Future, Report and Order and Order on Reconsideration, 26 FCC Rcd 5240 (2011) (“*Pole Attachment Order*”).

require AT&T to begin removing its facilities” unless AT&T’s non-payment of the disputed invoices was “not resolved at the close of the mediation process.” *See id.*, Ex. A at 2.

When it became clear that the rental rate dispute would not be resolved by the end of the dispute resolution process (*i.e.*, within 60 days of the May 1, 2019 mediation), AT&T processed payment of the 2017 and 2018 invoices. *See* Ex. 1 ¶ 5. AT&T’s checks were issued on Wednesday, June 26, 2019, were sent by overnight mail on Friday, June 28, 2019, and were delivered to FPL at 9:22 am on Monday, July 1, 2019. *Id.* ¶¶ 6–7. AT&T paid the full \$9,244,141.74 and \$10,532,283.79 amounts invoiced for 2017 and 2018, respectively. *See id.* ¶ 6; *see also* Compl. ¶¶ 24, 39. AT&T has not yet been invoiced for 2019 rent, which will not be due under the Agreement until early 2020. Ex. 2 § 10.9.

AT&T thus cured any possible “non-payment” alleged by FPL. Whether AT&T was, in fact, required to pay the invoiced amounts, however, remains very much in dispute—but that is an issue that can only be resolved by the FCC. By statute, the FCC “shall regulate the rates ... for pole attachments” in Florida “to provide that such rates ... are just and reasonable” and shall “hear and resolve complaints concerning such rates.” 47 U.S.C. § 224(b)(1); *see also Pole Attachment Order*, 26 FCC Rcd at 5371 (App. C). AT&T, as a result, filed a pole attachment complaint at the FCC to challenge the invoiced rates and seek a refund of the millions of dollars it has overpaid. *See* Ex. 3; *see also* 47 C.F.R. § 1.1407(a) (giving FCC authority to set a just and reasonable rate and refund overpayments). The FCC is expected to issue its decision no later than mid-May 2020. *See* 47 C.F.R. §§ 1.740, 1.1414; *see also* Ex. 4 (Letter from L. Griffin, FCC, to counsel for AT&T and FPL, Docket 19-187, File EB-19-MD-006 (July 15, 2019)).

On July 2, 2019, the day after FPL received payment of the disputed amounts in FPL’s 2017 and 2018 invoices, FPL served AT&T a copy of its Complaint, which apparently was e-

filed at 12:30 am on July 1, 2019. *See* Compl. p. 1; *see also* Ex. 1 ¶ 7. The first four counts of FPL's Complaint depend on FPL's allegation that the now-paid 2017 and 2018 invoices remain unpaid. *See, e.g.,* Compl. ¶¶ 27, 43, 46–47, 58–59. The fifth count raises a separate operational issue related to FPL's replacement of thousands of its poles across Florida. *See id.* ¶¶ 79–89.

Specifically, FPL seeks to “abandon” to AT&T thousands of “old FPL poles that are no longer in use.” *See id.* ¶ 51. This pronouncement is an unmistakable transparent strategy to shift the substantial removal and disposal costs to AT&T. *See id.* ¶¶ 81–89. Unlike the invoice dispute, this “abandonment” dispute has not been exhausted through the pre-complaint dispute resolution process; after an upper management meeting on March 8, 2019, FPL did not initiate mediation as required prior to filing suit. *See* Ex. 2 § 13A.2; *see also* Ex. 1 ¶¶ 2, 8.

III. LEGAL STANDARD

All five counts of FPL's Complaint should be dismissed for lack of subject matter jurisdiction pursuant to Fed. R. Civ. P. 12(b)(1) because mootness and ripeness are jurisdictional. *See Elend v. Basham*, 471 F.3d 1199, 1204 (11th Cir. 2006); *Al Najjar v. Ashcroft*, 273 F.3d 1330, 1336 (11th Cir. 2001). In resolving this motion, “the Court may look outside the four corners of the complaint to determine if jurisdiction exists.” *See Bourdon v. Sessions*, No. 9:17-CV-80207, 2017 WL 5187833, at *2 (S.D. Fla. Nov. 9, 2017) (citation omitted); *see also Scarfo v. Ginsberg*, 175 F.3d 957, 960 (11th Cir. 1999) (“Factual attacks challenge the existence of subject matter jurisdiction in fact, irrespective of the pleadings, and matters outside the pleadings, such as testimony and affidavits, are considered.” (quotation omitted)). In addition, “no presumptive truthfulness attaches to [FPL]'s allegations, and the existence of disputed material facts will not preclude the trial court from evaluating for itself the merits of jurisdictional claims.” *Id.* at 960–61 (citation omitted).

FPL's claims also fail to state a claim upon which relief may be granted under Fed. R. Civ. P. 12(b)(6). When considering whether FPL has failed to state a claim, "this Court accepts as true all the allegations in the complaint and construes them in the light most favorable to the plaintiff." *Bourdon*, 2017 WL 5187833, at *2 (citation omitted). To survive the motion, the "complaint must contain sufficient factual matter, accepted as true, to 'state a claim to relief that is plausible on its face.'" *Ashcroft v. Iqbal*, 556 U.S. 662, 678 (2009) (quoting *Bell Atl. Corp. v. Twombly*, 550 U.S. 544, 570 (2007)). "Although this pleading standard 'does not require 'detailed factual allegations,' ... it demands more than an unadorned, the-defendant-unlawfully-harmed-me accusation.'" *Bourdon*, 2017 WL 5187833, at *2 (quoting *Iqbal*, 556 U.S. at 678). "[C]onclusory allegations, unwarranted deductions of facts or legal conclusions masquerading as facts will not prevent dismissal." *Jackson v. BellSouth Telecomms.*, 372 F.3d 1250, 1262–63 (11th Cir. 2004) (citation omitted).

IV. ARGUMENT

FPL's Complaint should be dismissed because its first four counts are about disputed pole attachment invoices that have been paid (Counts I–IV) and its fifth count has not yet been mediated as required (Count V). There is, therefore, no live controversy that this Court can resolve. Even if there were, FPL's claims lack merit and fall within the primary jurisdiction of the FCC. FPL's Complaint should never have been filed—and it certainly should not have been pursued after FPL received payment in full of all invoiced amounts. This Court should dismiss the Complaint or, at a minimum, stay it until the FCC resolves the related case before it.

A. FPL's Claims About Non-Payment of Paid Invoices (Counts I–IV) Are Moot.

The first four counts in FPL's Complaint depend on the factually false allegation that paid invoices remain unpaid:

- Count I: "AT&T Florida has made no payments on the 2017 Invoice." Compl. ¶ 26.

- Count II: “AT&T Florida has not made any payments on the 2018 Invoice.” *Id.* ¶ 42.
- Count III: “AT&T Florida has made no payment on the 2017 Invoice Likewise, AT&T Florida has made no payment on the 2018 Invoice.” *Id.* ¶¶ 46–47.
- Count IV: “[AT&T Florida] has failed to pay FPL for being attached during the 2017 and 2018 calendar years.” *Id.* ¶ 57.

But the 2017 and 2018 invoices have been paid, and they were paid in the exact amounts alleged by FPL. *See* Ex. 1 ¶ 6; Compl. ¶¶ 24, 39.

Counts I through IV must therefore be dismissed as moot. “It is well established that ‘[u]nder Article III of the Constitution, federal courts may adjudicate only actual, ongoing cases or controversies’” that can “be redressed by a favorable judicial decision.” *Flanigan’s Enters., Inc. of Georgia v. City of Sandy Springs, Georgia*, 868 F.3d 1248, 1255 (11th Cir. 2017) (quoting *Lewis v. Cont’l Bank Corp.*, 494 U.S. 472, 477 (1990)). As a result, if a court does not have “the ability to give the plaintiff ... meaningful relief, then the case is moot and must be dismissed.” *Kennedy v. Nick Corcokius Enters., Inc.*, No. 9:15-CV-80642, 2015 WL 7253049, at *2 (S.D. Fla. Nov. 17, 2015) (citation omitted).

This Court cannot give FPL “meaningful relief” with respect to Counts I and II, which allege breach of contract due to non-payment of the 2017 and 2018 invoices, because FPL has already received payment of the alleged invoice amounts. Compl. ¶¶ 27, 43. It received that payment at 9:22 am on July 1, 2019—about 9 hours after FPL e-filed its Complaint around midnight and more than 24 hours before FPL served the Complaint on AT&T. *See id.*, p.1; *see also* Ex. 1 ¶ 7. But a race to file before receipt of payment does not provide the Court with jurisdiction over FPL’s claims. There must be an “actual controversy” that the Court can resolve “at all stages of review, not merely at the time the complaint is filed.” *Flanigan’s Enters.*, 868 F.3d at 1255 (citation omitted). There is no such “actual controversy” with respect to FPL’s breach of contract claims and has not been since early morning July 1.

There is also no “actual controversy” for this Court to resolve with respect to Counts III and IV, which seek injunctive relief based on the alleged non-payment of the invoices. In Count III, FPL asks the Court to enforce a “default” provision in the Agreement, but the provision requires a “failure to meet a money payment obligation.” *See* Compl. ¶ 48; *see also* Ex. 2 § 12.3. The “default” provision is, therefore, not applicable post-payment of the invoiced amounts. *See* Compl. ¶ 46 (effectively conceding that the “default of [a] money payment obligation” must be “continuing through this date”). In Count IV, FPL seeks injunctive relief for “trespass” based on an alleged failure to “cure” the alleged “default as to the payment obligation due on the 2017 Invoice [and] the 2018 Invoice.” *Id.* ¶¶ 58–60. This Count IV claim is also no longer viable given payment of the invoices. AT&T “cured” the alleged default in the orderly manner contemplated by the parties’ mandatory dispute resolution procedure—and concomitantly seeks refunds from the federal agency with authority to award them. *See* Ex. 3; *see also* 47 C.F.R. § 1.1407(a).

Because Counts I through IV depend on non-payment of invoices that have, in fact, been paid, “[a]ny decision on the merits” of those claims would “be an impermissible advisory opinion.” *Houston v. 7-Eleven, Inc.*, No. 13-60004-CIV, 2014 WL 351970, at *1 (S.D. Fla. Jan. 31, 2014) (citation omitted). FPL has received the relief that it sought in the mandatory dispute resolution process about the parties’ rental rate dispute: payment of the 2017 and 2018 invoices. *See* Compl. Ex. A. Its Count I through IV claims are moot and must be dismissed because “mootness is jurisdictional.” *See Kennedy*, 2015 WL 7253049, at *2 (citation omitted).

B. FPL’s Claims About the Now-Paid Invoices (Counts I–IV) Also Fail To State a Claim Upon Which Relief May Be Granted.

Counts I through IV should also be dismissed because they are meritless and fail to state a valid claim for relief. Each claim is precluded by the plain language of the pre-complaint

dispute resolution provision in the parties' Agreement. *See* Ex. 2 at Art. XIII.A. Under that provision, the parties agreed to submit all disputes, including invoice disputes, to an orderly pre-complaint process *during which* they would maintain the status quo operationally. *See id.* §§ 13A.1–13A.4. In particular, the Agreement states that “[e]ach Party shall continue to perform its obligations under the [Agreement] pending final resolution of any Dispute, unless to do so would be impossible or impracticable under the circumstances.” *Id.* § 13A.4.

This agreement to stand-down and let the dispute resolution process work as intended controls over any inconsistent Agreement provisions, including the default provision on which FPL relies. *See id.* § 12.3, Amendment ¶ 2. And the dispute resolution provision must control, as it requires up to 160 days to complete, *id.* § 13A.2, whereas the default provision would kick in after just 60 days, *id.* at Art. XII. The parties thus provided for a situation like this one, where the allegation of default is itself in dispute—the parties must continue to share utility poles pending resolution of the dispute without recourse to threats of immediate operational harm through alleged “default” remedies. *Id.* § 13A.4.

FPL, therefore, had no right to unilaterally declare AT&T in default for non-payment of the invoices (Counts I, II) and seek to enforce the remedies for default (Counts III, IV) *at the same time* that the parties were actively negotiating the question of whether there was a default at all. If the invoiced amounts were not due under the Agreement or federal law, then AT&T could not be in default of the Agreement for not paying them. Absent resolution of that issue through the agreed-upon process, FPL lacked authority to demand removal of facilities from more than 420,000 poles. *See* Compl. Ex. A.⁴

⁴ FPL incorrectly alleges that it also has a current right to “payments from AT&T as calculated under the terms of the Agreement from January 1, 2019 through March 25, 2019.” *See* Compl.

FPL nonetheless declared itself the winner of a negotiation process that had not run its course—and could not have run its course given the stages and time periods required by the dispute resolution provision. *See* Ex. 2 § 13A.2. The following timeline shows how FPL tried to jump months ahead in the process, instead of waiting for the ongoing negotiations:

- August 31, 2018: FPL claimed “default” for non-payment of the 2017 invoice. *See* Compl., Ex. A at 1.
- March 25, 2019: FPL claimed it was exercising its “default” remedy by terminating AT&T’s right to use FPL’s poles. *See id.* ¶¶ 49, 61.
- May 1, 2019: Mediation of the rental rate dispute. *See id.*, Ex. A at 2; Ex. 1 ¶ 5.
- Sunday, June 30, 2019: Pre-complaint dispute resolution process for the invoice dispute ended 60 days after mediation. *See* Ex. 2 § 13A.2.
- Monday, July 1, 2019: Payment received by FPL at 9:22 am. *See* Ex. 1 ¶ 7.

It was certainly not “impossible or impracticable” for FPL to let the process work as intended while the parties continued to share utility poles. *See* Ex. 2 § 13A.4. FPL attached to its Complaint a March 25, 2019 letter in which it stated that it would “*not* take any immediate adverse action or require AT&T to begin removing its facilities” unless AT&T’s non-payment was “not resolved at the close of the mediation process.” Compl. Ex. A (emphasis added). Under the Agreement, that process began with a May 1, 2019 mediation and continued for 60 days thereafter. Ex. 1 ¶ 5; Ex. 2 § 13A.2. The following morning, FPL received payment. Ex. 1 ¶ 7. Counts I through IV should therefore be dismissed for this reason as well: even accepting FPL’s allegations as true, it had no right to exercise “default” remedies during a mandatory dispute resolution process about its “default” allegation. As a result, there was no default or

¶ 53. It does not. Under the Agreement, 2019 rent cannot be invoiced, and is not due, until early 2020. *See* Ex. 2 § 10.9.

termination under the Agreement, *see, e.g.*, Compl. ¶¶ 27, 43, 48, 61, and thus no basis for FPL's Counts I through IV claims. They should be dismissed with prejudice.

C. FPL's Abandonment Claim (Count V) Is Not Ripe.

Count V must also be dismissed on jurisdictional grounds because it is not ripe. In contrast to the rental rate dispute, FPL elected *not* to pursue its pole abandonment claim through the entirety of the dispute resolution process. Instead, as the exhibits to the Complaint demonstrate, FPL limited its mediation request to the issues identified in an August 31, 2018 notice. *See* Compl. Ex. A; *see also* Ex. 1 ¶¶ 4, 8. By definition, that August 31, 2018 request could not have included the pole abandonment dispute. FPL alleges that it was not until "December 19, 2018, [that] FPL gave written notice to AT&T Florida that FPL intended to abandon certain specified poles sixty (60) days thereafter," and not until March 20, 2019, that "FPL sent AT&T Florida a list of the 5,230 poles" that it contends are abandoned. Compl. ¶¶ 81, 83, Ex. B.

The "ripeness doctrine prevents federal courts from rendering impermissible advisory opinions and wasting resources through review of potential or abstract disputes." *Nat'l Adver. Co. v. City of Miami*, 402 F.3d 1335, 1339 (11th Cir. 2005). As a result, "[w]here the parties' agreement requires mediation as a condition precedent to ... litigation, the complaint must be dismissed." *3-J Hosp., LLC v. Big Time Design, Inc.*, No. 09-61077-CIV, 2009 WL 3586830, at *2 (S.D. Fla. Oct. 27, 2009) (citing *Kemiron Atl., Inc. v. Aguakem Int'l, Inc.*, 290 F.3d 1287 (11th Cir. 2002)). Until then, the dispute is "not ripe and [i]s due to be dismissed without prejudice." *Yacht Club on the Intracoastal Condo. Ass'n, Inc. v. Lexington Ins. Co.*, 509 F. App'x 919, 923 (11th Cir. 2013); *see also Mullales v. Aspen Am. Ins. Co.*, No. 18-23661-CIV, 2018 WL 6270974, at *2 (S.D. Fla. Nov. 30, 2018) (granting motion to dismiss where "provision governing mandatory non-binding mediation clearly requires that the parties submit to mediation

as a condition precedent to any litigation between them”); *Tattoo Art, Inc. v. Tat Int’l, LLC*, 711 F. Supp. 2d 645, 651 (E.D. Va. 2010) (“A number of courts have found that when parties to a lawsuit have elected not to be subject to a court’s jurisdiction until some condition precedent is satisfied, such as mediation, the appropriate remedy is to dismiss the action.”).

Dismissal is particularly appropriate where, as here, FPL has filed a declaratory judgment claim. *See* Compl. ¶¶ 73–89. Such claims require that the “controversy between the parties ... be real and immediate”; it “cannot be conjectural, hypothetical, or contingent.” *A&M Gerber Chiropractic LLC v. GEICO Gen. Ins. Co.*, 925 F.3d 1205, 1210 (11th Cir. 2019) (quotations omitted); *see also Wilton v. Seven Falls Co.*, 515 U.S. 277, 288 (1995) (“If a district court, in the sound exercise of its judgment, determines after a complaint is filed that a declaratory judgment will serve no useful purpose, it cannot be incumbent upon that court to proceed to the merits before staying or dismissing the action.”). With a mandatory pre-complaint dispute resolution process designed to eliminate disputes, FPL’s pole abandonment dispute cannot be so “real and immediate” that it justifies the intervention of this Court until the parties, at least, give the process an opportunity to work. *See, e.g., Johnson v. Sikes*, 730 F.2d 644, 649 (11th Cir. 1984) (“[T]he hypothetical and contingent nature of the questions raised in this [case] counsel against issuing an opinion premised on uncertain and contingent future events that may not occur as anticipated or may not occur at all.”).

FPL’s Count V claim, therefore, should be dismissed.⁵ The parties made pre-litigation mediation such “an essential and material provision” of their Agreement, they provided the

⁵ FPL’s barebones assertion that “[a]ll conditions precedent to bringing this suit have been satisfied or waived” is insufficient to survive dismissal. *See, e.g., Swirsky v. Chase Manhattan Mortg. Corp.*, No. 10-60058-CIV, 2010 WL 11603143, at *1 (S.D. Fla. Aug. 3, 2010) (“Other than the conclusory allegations at paragraph 26 of the Amended Complaint of compliance with or waiver of all conditions precedent, [Plaintiff] has not alleged facts to address these specific

express right to enforce “such obligation in the courts having jurisdiction hereunder.” Ex. 2 § 13A.3. The Court should do just that by requiring FPL to seek a mediated resolution of its abandonment claim before it imposes upon the Court’s time and resources.

D. Alternatively, All Counts Should Be Dismissed (or, at a Minimum, Stayed) Under the Doctrine of Primary Jurisdiction.

If the Court were to conclude that it has jurisdiction over any aspect of FPL’s Complaint, the Court should nonetheless dismiss or stay this case under the doctrine of primary jurisdiction. The lawfulness of the same invoices at issue in FPL’s Complaint will be decided by the FCC within the next 10 months. *See* 47 C.F.R. §§ 1.740, 1.1414; *see also* Ex. 4. This is the precise situation in which the primary jurisdiction doctrine applies to “promot[e] proper relationships between the courts and administrative agencies charged with particular regulatory duties” and to preserve judicial and party resources. *See United States v. W. Pac. R.R. Co.*, 352 U.S. 59, 64–65 (1956).

“The primary jurisdiction doctrine ‘comes into play whenever enforcement of the claim [before the Court] requires the resolution of issues which, under a regulatory scheme, have been placed within the special competence of an administrative body; in such a case the judicial process is suspended pending referral of such issues to the administrative body for its views.’” *Smith v. GTE Corp.*, 236 F.3d 1292, 1298 n.3 (11th Cir. 2001) (quoting *W. Pac. R.R. Co.*, 352 U.S. at 64). A dismissal in favor of the agency is appropriate in such cases regardless of whether the agency’s decision will resolve every issue before the court. “The principal reasons for the doctrine of primary jurisdiction are to obtain the benefit of the expertise and experience of the administrative agencies and the desirable uniformity which occurs when a specialized agency

pre-suit notice provisions of the parties’ Agreement. The parties agreed to this dispute resolution mechanism which avoids the costs of litigation if the parties can resolve their disputes amicably. Thus, compliance is required.”).

decides certain administrative questions.” *Cavalier Tel., LLC. v. Virginia Elec. and Power Co.*, 303 F.3d 316, 322 n.10 (4th Cir. 2002) (citation omitted).

As a result, the Court “may dismiss or stay an action pending a resolution of some portion of the actions by an administrative agency.” *Smith*, 236 F.3d at 1298 n.3 (citation omitted); *see also Far East Conference v. United States*, 342 U.S. 570, 574–75 (1952) (holding that “preliminary resort” should be made to agency even where agency review will not dispose of the entire case); *In re Bulldog Trucking, Inc.*, 66 F.3d 1390, 1399 (4th Cir. 1995) (holding that primary jurisdiction applies where the claims before the Court “contain some issue within the special competence of an administrative agency”); *Georgia Power Co. v. Charter Commc’ns, LLC*, No. 1:11-CV-4461-MHS, 2013 WL 12247041, at *8 (N.D. Ga. Oct. 10, 2013) (“[T]he Court will not only continue to stay the breach of contract claims,” but will “stay[] all of the claims in this case until the parties resolve the rate issues before the FCC”).

Courts consider four factors when “the doctrine properly is invoked: (1) the need to resolve an issue that (2) has been placed by Congress within the jurisdiction of an administrative body having regulatory authority (3) pursuant to a statute that subjects an industry or activity to a comprehensive regulatory scheme that (4) requires expertise or uniformity in administration.” *Comprehensive Health Care Sys. of Palm Beaches, Inc. v. M3 USA Corp.*, No. 16-CV-80967, 2017 WL 4868185, at *2 (S.D. Fla. Oct. 6, 2017) (citation omitted). Each factor exists here.

First, AT&T has filed a complaint “with the FCC to clarify a central—and possibly dispositive—issue in this case.” *See id.* Within the coming months, the FCC will decide whether the rates that FPL invoiced for 2017 and 2018 pole attachment rent comply with federal law. *See Exs. 3, 4.* That decision will necessarily determine whether FPL had any right to collect those rates from AT&T under an Agreement that requires compliance with “all applicable

provisions of law.” *See* Ex. 2 at Art. VI. And, given the FCC’s broad authority over “rates, terms, and conditions for pole attachments,” 47 U.S.C. § 224(b)(1) (emphasis added), the FCC’s decision may also include analysis helpful to the resolution of FPL’s operational claims.

Second, the FCC has been statutorily charged with deciding pole attachment disputes. It “shall regulate the rates, terms, and conditions for pole attachments” in Florida “to provide that such rates, terms, and conditions are just and reasonable.” 47 U.S.C. § 224(b)(1) (emphasis added). In exercising that authority, it may establish a “just and reasonable” rate that is different from an agreed-upon rate and order a refund of prior overpayments. 47 C.F.R. § 1.1407(a); *see also Georgia Power Co. v. Charter Commc’ns, LLC*, No. 1:11-CV-4461-MHS, 2013 WL 12247036, at *10 (N.D. Ga. May 28, 2013) (“[T]he FCC has the power to abrogate terms and conditions of pole attachment agreements to ensure that they are reasonable[.]”). “This begs the question of why the Court would use time and resources to determine what the parties intended [in an Agreement] when the FCC has the authority to subsequently find the [Agreement] rate is unreasonable and prescribe a new one.” *Georgia Power Co.*, 2013 WL 12247036, at *11.

Third, pole attachment disputes “require the expertise of the FCC, and ... their resolution is a part of the regulatory scheme Congress delegated to the FCC under the Pole Attachment Act.” *Kansas City Power & Light Co. v. Am. Fiber Sys., Inc.*, No. Civ. A 03-2330-GTV, 2003 WL 22757927, at *4 (D. Kan. Nov. 5, 2003). This pole attachment dispute is no exception. AT&T has challenged the pole attachment rates that FPL invoiced as contrary to federal law and FCC Orders that broadly govern the use of utility poles owned by communications and electric utilities. *See* 47 U.S.C. § 224. Without question, “[t]he FCC is in the best position to interpret its own order and regulations to [resolve the party’s rate dispute], in light of its statutorily-mandated duty to ‘regulate the rates, terms, and conditions for pole attachments to provide that

such rates, terms, and conditions are just and reasonable.” *Duke Energy Progress, Inc. v. Frontier Commc’ns of the Carolinas, Inc.*, No. 5:13-CV-617-FL, 2014 WL 4948112, at *4 (E.D.N.C. Sept. 25, 2014) (quoting 47 U.S.C. § 224(b)(1)); *see also Union Elec. Co. v. Cable One, Inc.*, No. 4:11-CV-299 CEJ, 2011 WL 4478923, at *5 (E.D. Mo. Sept. 27, 2011) (“The FCC’s issuance of new regulations governing pole attachments ... provides further support for application of the primary jurisdiction doctrine.”).

Fourth, AT&T’s dispute over the reasonableness of FPL’s rates “should be referred to the FCC for determination under the doctrine of primary jurisdiction, as they involve matters within the agency’s special expertise and which require a uniform national resolution.” *See Sprint Spectrum L.P. v. AT&T Corp.*, 168 F. Supp. 2d 1095, 1099, 1101 (W.D. Mo. 2001); *see also Splitrock Props., Inc. v. Sprint Commc’ns Co.*, No. CIV. 09-4075-KES, 2010 WL 1329634, at *10 (D.S.D. March 30, 2010) (“It is well established that the FCC is specially positioned to determine the reasonableness of rates.”); *Advantel, LLC v. Sprint Commc’ns Co.*, 125 F. Supp. 2d 800, 806 (E.D. Va. 2001) (finding that “a risk of inconsistent results exists” where a pending FCC proceeding will “address the precise question at issue here”). Especially here, where the parties’ rate dispute raises questions about the implementation of an FCC Order issued just last year,⁶ the pole attachment rate issues are “best resolved, in the first instance, by the FCC, the agency with both the expertise in these technical issues and the mandate to elucidate and implement the Act.” *See Sprint Commc’ns Co. v. Ntelos Tel. Inc.*, No. 5:11cv00082, 2012 WL 3255592, at *15 (W.D. Va. Aug. 7, 2012). Providing the FCC time to decide the parties’ rate

⁶ *See Accelerating Wireline Broadband Deployment*, Third Report and Order and Declaratory Ruling, 33 FCC Rcd 7705 (2018).

dispute is thus appropriate and wise—and will spare the Court from presiding over a wasteful, unnecessary, and duplicative case.

V. CONCLUSION

For the foregoing reasons, Counts I through IV of FPL's Complaint should be dismissed with prejudice because they are moot and meritless, and Count V of FPL's Complaint should be dismissed without prejudice because it is not ripe. Alternatively, Counts I through V of FPL's Complaint should be dismissed (or, at a minimum, stayed) pending resolution of the parties' pending FCC pole attachment Complaint proceeding.

Dated: July 29, 2019

Respectfully submitted,

/s/ Harvey W. Gurland, Jr.

Harvey W. Gurland, Jr., Esq.

Florida Bar No.: 284033

DUANE MORRIS LLP

201 S. Biscayne Blvd, Suite 3400

Miami, FL 33131

Telephone: 305.960.2200

Facsimile: 305.397.1874

hwgurland@duanemorris.com

pnmendoza@duanemorris.com

nmcastillo@duanemorris.com

Counsel for Defendant

DM1\9823386.1

Exhibit 1

UNITED STATES DISTRICT COURT
SOUTHERN DISTRICT OF FLORIDA
WEST PALM BEACH DIVISION

CASE NO. 9:19-CV-81043-ROSENBERG/REINHART

FLORIDA POWER & LIGHT COMPANY

Plaintiff,

v.

BELLSOUTH TELECOMMUNICATIONS,
LLC d/b/a AT&T FLORIDA

Defendant.

**AFFIDAVIT OF DIANNE W. MILLER IN SUPPORT OF
DEFENDANT’S MOTION TO DISMISS OR, IN THE ALTERNATIVE, STAY**

STATE OF GEORGIA)
) ss.
COUNTY OF FULTON)

I, Dianne W. Miller, being sworn, depose and say:

1. I am employed by AT&T Services, Inc., a services affiliate of Complainant BellSouth Telecommunications, LLC d/b/a AT&T Florida (“AT&T”). As Director – Construction & Engineering with responsibility for the National Joint Utility Team, I support AT&T with respect to the negotiation and implementation of joint use agreements with electric utilities, including Florida Power and Light Company (“FPL”). I am an individual over the age of 18 and know the following of my own personal knowledge.

2. I am submitting this Affidavit in support of AT&T’s Motion to Dismiss or, in the Alternative, Stay. FPL’s Complaint in this matter combines two separate disputes—one related to pole attachment rental rates (Counts I-IV) and one related to alleged pole abandonments (Count V). The parties’ 1975 Joint Use Agreement, as amended (“Agreement”), includes a

ATT00714

mandatory dispute resolution provision that must be followed before filing litigation about a dispute. The mandatory dispute resolution process has been completed for the dispute about pole attachment rental rates (Counts I-IV), but has not been completed for the dispute about alleged pole abandonments (Count V). The parties have negotiated the two disputes on separate tracks because FPL first raised the pole abandonment issue in December 2018, months after the dispute began about pole attachment rental rates.

3. The parties' discussions about pole attachment rental rates began in early 2018. Under the Agreement, FPL invoices AT&T for annual pole attachment rent during the calendar year that follows the rental year being invoiced, meaning that FPL sent an invoice for 2017 pole attachment rent in 2018 (the "2017 Invoice"). When AT&T received the 2017 Invoice, which was dated March 5, 2018, AT&T sought verification that it complied with the Agreement and the "just and reasonable" rate requirement of federal law. AT&T's inquiry resulted in a dispute about the 2017 Invoice that FPL submitted to the Agreement's mandatory dispute resolution process, along with two allegations not contained in FPL's Complaint that AT&T failed to properly maintain AT&T-owned utility poles and failed to promptly transfer facilities to replacement poles.

4. The parties exchanged written statements of their positions and held an upper management meeting about the pole attachment rental rate dispute as required by the Agreement. Following the upper management meeting, FPL initiated mediation of the pole attachment rental rate dispute under the dispute resolution provision, and mediation was scheduled for May 1, 2019. Before the mediation, FPL sent an invoice for 2018 pole attachment rent (the "2018 Invoice"), dated February 1, 2019, which raised the same concerns as the 2017 Invoice.

5. On May 1, 2019, the pole attachment rental rate dispute was submitted to non-binding mediation under the Agreement's mandatory dispute resolution provision. The dispute resolution process continues for 60 days following that first day of non-binding mediation. When it became clear that the parties would not resolve their differences within 60 days of the May 1, 2019 mediation, AT&T processed payment of the 2017 and 2018 Invoices and prepared to take the next logical step in resolving the pole attachment rental rate dispute by initiating a Federal Communications Commission ("FCC") proceeding for a just and reasonable rate and refunds of the disputed overpayments.

6. On Wednesday, June 26, 2019, AT&T issued two checks for payment of the 2017 and 2018 Invoices. AT&T's check for the 2017 Invoice was in the amount of \$9,244,141.74 and AT&T's check for the 2018 Invoice was in the amount of \$10,532,283.79. On Friday, June 28, 2019, AT&T sent the two checks by FedEx priority overnight mail, tracking number 7881 7379 4270, to FPL's general mail facility in Miami, Florida, the address included on the 2017 and 2018 Invoices.

7. According to the tracking information attached to this Affidavit as Exhibit 1-A, FPL received the checks at 9:22 am on Monday, July 1, 2019. Having confirmed FPL's receipt of the payments, AT&T filed its pole attachment complaint at the FCC. Later that morning, outside counsel for AT&T alerted outside counsel for FPL that the checks had been delivered to FPL and the pole attachment complaint had been served on FPL. The following day, FPL obtained a Summons and served its Complaint on AT&T at 5:06 pm as shown on the documents attached to this Affidavit as Exhibit 1-B.

8. Meanwhile, in December 2018, after the parties' upper management meeting about the pole attachment rental rate dispute, FPL raised a separate operational issue claiming

that it could “abandon” thousands of FPL poles to AT&T and thereby foist on AT&T the cost to remove and dispose of FPL’s poles. AT&T disagreed, and this pole abandonment dispute was submitted to the mandatory dispute resolution process. The parties exchanged written statements of their positions and held an upper management meeting on March 8, 2019 about the alleged pole abandonments. But after the upper management meeting, FPL did not initiate non-binding mediation of the pole abandonment dispute, which is a prerequisite to commencing litigation under the Agreement’s mandatory dispute resolution provision.

Dianne W. Miller

Dianne W. Miller

Sworn to before me on
this 29th day of July, 2019

Helen Holmes
Notary Public



Exhibit 1-A



788173794270



Delivered
Monday 7/01/2019 at 9:22 am

**DELIVERED**

Signed for by: C.JOHNSON

[GET STATUS UPDATES](#)[OBTAIN PROOF OF DELIVERY](#)

FROM
North Palm Beach, FL US

TO
MIAMI, FL US

Shipment Facts

TRACKING NUMBER
788173794270

SERVICE
FedEx Priority Overnight

WEIGHT
0.5 lbs / 0.23 kgs

DELIVERED TO
Mailroom

TOTAL PIECES
1

TOTAL SHIPMENT WEIGHT
0.5 lbs / 0.23 kgs

TERMS
Third Party

PACKAGING
FedEx Envelope

SPECIAL HANDLING SECTION
Deliver Weekday

STANDARD TRANSIT
 7/01/2019 by 10:30 am

SHIP DATE
 Fri 6/28/2019

ACTUAL DELIVERY
Mon 7/01/2019 9:22 am

Travel History

Local Scan Time

Monday, 7/01/2019

9:22 am	MIAMI, FL	Delivered
8:40 am	MIAMI, FL	On FedEx vehicle for delivery
6:33 am	MIAMI, FL	At local FedEx facility

Saturday, 6/29/2019

9:34 am	MIAMI, FL	At local FedEx facility
9:34 am	MIAMI, FL	At local FedEx facility Package not due for delivery
9:11 am	MIAMI, FL	At local FedEx facility Package not due for delivery
5:58 am	MIAMI, FL	At destination sort facility

Friday, 6/28/2019

8:28 pm	RIVIERA BEACH, FL	Left FedEx origin facility
5:51 pm	RIVIERA BEACH, FL	Picked up
12:45 pm	NORTH PALM BEACH, FL	Picked up Tendered at FedEx Office
11:44 am		Shipment information sent to FedEx

ATT00719

Exhibit 1-B



**Service of Process
Transmittal**

07/02/2019

CT Log Number 535801148

TO: Jill M Calafiore, Rm 3A119A
AT&T Corp.
One AT&T Way-
Bedminster, NJ 07921-

RE: Process Served in Florida

FOR: BellSouth Telecommunications, LLC (Domestic State: GA)

ENCLOSED ARE COPIES OF LEGAL PROCESS RECEIVED BY THE STATUTORY AGENT OF THE ABOVE COMPANY AS FOLLOWS:

TITLE OF ACTION: Florida Power & Light Company, etc., Pltf. vs. BellSouth Telecommunications, LLC, etc., Dft.

DOCUMENT(S) SERVED: Summons, Attachment(s), Complaint

COURT/AGENCY: Palm Beach County Circuit Court, FL
Case # 502019CA008515XXXXMB

NATURE OF ACTION: Breach of Contract

ON WHOM PROCESS WAS SERVED: C T Corporation System, Plantation, FL

DATE AND HOUR OF SERVICE: By Process Server on 07/02/2019 at 17:06

JURISDICTION SERVED : Florida

APPEARANCE OR ANSWER DUE: Within 20 days after service, exclusive of the day of service (Document(s) may contain additional answer dates)

ATTORNEY(S) / SENDER(S): Alvin B. Davis
Squire Patton Boggs (US) LLP
200 South Biscayne Boulevard
Miami, FL 33131-2398
305-577-2835

ACTION ITEMS: CT has retained the current log, Retain Date: 07/04/2019, Expected Purge Date: 07/14/2019

Image SOP

Email Notification, Jill M Calafiore jcalafiore@att.com

SIGNED: C T Corporation System
ADDRESS: 1200 South Pine Island Road
Plantation, FL 33324
TELEPHONE: 954-473-5503

Page 1 of 1 / AP

Information displayed on this transmittal is for CT Corporation's record keeping purposes only and is provided to the recipient for quick reference. This information does not constitute a legal opinion as to the nature of action, the amount of damages, the answer date, or any information contained in the documents themselves. Recipient is responsible for interpreting said documents and for taking appropriate action. Signatures on certified mail receipts confirm receipt of package only, not contents.

ATT00721

Filing # 91896247 E-Filed 07/01/2019 12:30:19 AM

1383
7/2/19
455

IN THE CIRCUIT COURT OF THE FIFTEENTH JUDICIAL CIRCUIT
IN AND FOR PALM BEACH COUNTY, FLORIDA

FLORIDA POWER & LIGHT COMPANY,
a Florida corporation,

DIVISION:

CASE NO.:

Plaintiff,

vs.

BELLSOUTH TELECOMMUNICATIONS, LLC,
a Georgia Limited Liability Company, dba AT&T
Florida

Defendant.

SUMMONS

THE STATE OF FLORIDA

To Each Sheriff of the State: **YOU ARE HEREBY COMMANDED** to serve this Summons and
a copy of the Complaint on Defendant:

BELLSOUTH TELECOMMUNICATIONS, LLC dba AT&T Florida
c/o CT Corporation System
1200 South Pine Island Road, Plantation, FL 33324

The Defendant is required to serve written defenses to the Complaint on Plaintiff's attorney,
whose address and phone number is:

Alvin Davis, Esquire
SQUIRE PATTON BOGGS (US) LLP
200 South Biscayne Boulevard, Suite 4100
Miami, Florida 33131-2398
Telephone: (305) 577-2835 Fax: (305) 577-7001
Email: Alvin.davis@squirepb.com

within twenty (20) days after service of this Summons on Defendant, exclusive of the day of
service, and to file the original of said written defenses with the Clerk of this Court either before
service on Plaintiff's attorney, or immediately thereafter. If Defendant fails to do so, a default
will be entered against Defendant for the relief demanded in the Complaint.

Dated: Jul 02 2019



Clerk of the Circuit Court

By: Blake Smith
Deputy Clerk
BLAKE SMITH

ATT00722

Exhibit 2

JOINT USE AGREEMENT
 BETWEEN
 FLORIDA POWER & LIGHT COMPANY
 AND
 SOUTHERN BELL TELEPHONE AND TELEGRAPH COMPANY

TABLE OF CONTENTS

<u>ARTICLE</u>	<u>SUBJECT</u>	<u>PAGE</u>
I	Definitions	1
II	Scope of Agreement	4
III	Placing, Transferring or Rearranging Attachments and Bonding Attachments	5
IV	Erecting, Replacing or Relocating Poles	7
V	Permission of Joint Use	10
VI	Specifications	10
VII	Right-of-Way for Licensee's Attachments	11
VIII	Maintenance of Poles and Attachments	11
IX	Abandonment of Jointly Used Poles	12
X	Rental and Procedures for Payments	12
XI	Periodic Revision of Adjustment Payment Rate	15
XII	Defaults	15
XIII	Liability and Damages	16
XIV	Assignment of Rights and Existing Rights of Other Parties	17
XV	Service of Notices	19
XVI	Term of Agreement	19
XVII	Waiver of Terms and Conditions	19
XVIII	Existing Contracts	19
XIX	Supplemental Routines and Practices	20

-1-

Section 0.1 THIS AGREEMENT, made and entered into this 1st day of January, 1975, by and between FLORIDA POWER & LIGHT COMPANY, a corporation organized and existing under the laws of the State of Florida, herein referred to as the "Electric Company," and Southern Bell Telephone and Telegraph Company, a corporation organized and existing under the laws of the State of New York herein referred to as the "Telephone Company."

WITNESSETH

Section 0.2 WHEREAS, the parties hereto desired to cooperate in accordance with terms and provisions set forth in the National Electrical Safety Code in its present form or as subsequently revised, amended or superseded; and

Section 0.3 WHEREAS, the conditions determining the necessity or desirability of joint use depend upon the service requirements to be met by both parties, including consideration of safety and economy, and each of them should be the judge of what the character of its circuits should be to meet its service requirements and as to whether or not these service requirements can be properly met by the joint use of poles;

Section 0.4 NOW, THEREFORE, in consideration of the foregoing premises and of mutual benefits to be obtained from the covenants herein set forth, the parties hereto, for themselves and for their successors and assigns, do hereby agree as follows:

ARTICLE I

DEFINITIONS

Section 1.1 For the purpose of this Agreement the following terms, when used herein, shall have the following meanings:

1.1.1. CODE means the "National Electrical Safety Code" in its present form or as subsequently revised, amended or superseded.

1.1.2. ATTACHMENTS mean materials or apparatus now or hereafter used by either party in the construction, operation or maintenance of its plant carried on poles.

1.1.3. JOINT USE is maintaining or specifically reserving space for the attachments of both parties on the same pole at the same time.

1.1.4. JOINT USE POLE is a pole upon which space is provided under this Agreement for the attachments of both parties, whether such space is actually occupied by attachments or reserved therefor upon specific request.

ATT00725

1.1.5. NORMAL JOINT USE POLE under this Agreement shall be a pole which meets the requirements set forth in the Code for support and clearance of supply and communication conductors under conditions existing at the time joint use is established or is to be created under known plans of either party. It is not intended to preclude the use of joint poles shorter or of less strength in locations where such structures will meet the requirements of both parties and the specifications in Article VI. A normal joint pole for billing purposes shall be:

- (A) In and along public streets, alleys, or roads, a 40-foot class 5 wood pole, complete with pole ground of #6 copper or equivalent copperweld conductor.
- (B) In all other areas, a 35-foot class 5 wood pole, complete with pole ground of #6 copper or equivalent copperweld conductor.
- (C) Strength requirements of Code Grade B construction will be used as minimum design criteria for overhead lines. As a consequence, minimum pole strength shall be calculated using a 9 pound per square foot wind load on the projected area of cylindrical surfaces, with a 1.6 multiplier used for the wind load on the area of flat surfaces. For new construction, pole strength shall have a safety factor of four based on their ultimate strength.

1.1.6. SPECIAL POLES are poles of special materials, such as steel, laminated wood or prestressed concrete. At locations where Electric Company, at its option, sets special poles, Telephone Company may attach its facilities after having obtained specific written permission. This will be in the form of a "PERMIT FOR ATTACHMENT TO F.P.&L. CO. POLES OF SPECIAL MATERIALS", (Exhibit "A" attached hereto and made a part hereof).

For the purposes of this Agreement, Telephone Company will not be required to, but may at its option, set special poles.

A "PERMIT FOR ATTACHMENT TO F.P.&L. CO. POLES OF SPECIAL MATERIALS" will be required for Telephone Company attachments to special poles installed subsequent to the date of this Agreement.

1.1.7. STANDARD SPACE on a joint use pole for the use of each party shall be not less than that required by the Code and shall be for the exclusive use of the parties except as set forth in the Code whereby certain attachments of one party may be made in the space reserved for the other party. This standard space is specifically described as follows:

-3-

- (A) For Electric Company, the uppermost 6 feet.
- (B) For Telephone Company a space of 4 feet at sufficient distance below the space of Electric Company to provide at all times the minimum clearance required by the specifications referred to in Article VI, and at sufficient height above the ground to provide proper vertical clearance for the lowest horizontally run wires or cables attached in such space.
- (C) It is the intention of the parties that any pole space in excess of the aforementioned reservations and clearance requirements shall be between the standard space allocations of the parties. This excess space, if any, is thereby available for the use of either party without creating a necessity for rearranging the attachments of the other party.

1.1.8. OWNER means the party hereto owning the pole to which attachments are made.

1.1.9. LICENSEE means the party hereto, other than the Owner, who is making joint use of a pole hereunder.

1.1.10. INSTALLED COST is the cost incurred in setting a new pole (either as a new installation or replacement) and includes the cost of materials, direct labor, construction and equipment charges, engineering and supervision, and standard overhead charges of the Owner as commonly and reasonably incurred in the joint usage of poles. The installed cost does not include the cost of attaching or transfer costs but does include the cost of ground wires.

1.1.11. THEN VALUE IN PLACE is the current in-plant pole cost less observed depreciation.

1.1.12. COST OF ATTACHING is the cost of making attachments to a new pole and includes the charges listed in Paragraph 1.1.10.

1.1.13. TRANSFER COST is the cost of transferring attachments from the replaced pole to the replacement pole. It does not include the material cost of replacing hardware but otherwise includes the charges listed in Paragraph 1.1.10.

1.1.14. VERTICAL GROUND WIRE means a #6 copper or equivalent copperweld conductor, conforming to the requirements of the Code, attached vertically to the pole and extending through Telephone Company space to the base of the pole where at least 7 feet will be spirally wound and stapled to the flat butt face.

ATT00727

1.1.15. MULTI-GROUNDED NEUTRAL means an Electric Company conductor, located in Electric Company space, which is bonded to all Electric Company vertical ground wires.

1.1.16. BONDING WIRE shall mean a suitable conductor, conforming to the requirements of the Code, connecting equipment of Telephone Company and Electric Company to the vertical ground wire or to the multi-grounded neutral.

1.1.17. SALVAGE VALUE is the Owner's price on used equipment. Under this Agreement, a wood pole that has been set will have no salvage value.

1.1.18. PERMIT shall mean a "REPORT OF F.P.&L. CO. ATTACHMENTS TO TELEPHONE CO. POLES" (Exhibit "B" attached hereto and made a part hereof), or similar report of Telephone Company attachments to Electric Company poles, or a "PERMIT FOR ATTACHMENT TO F.P.&L. CO. POLES OF SPECIAL MATERIALS." All attachments to, or removal of attachments from, joint use poles by a Licensee shall be recorded by use of an appropriate permit.

1.1.19. OBJECTIVE PERCENTAGE shall be based on space utilized by each Company on the average height pole used for joint use in the common operating area and shall mean 47.4% of the total joint use pole for Telephone Company and 52.6% of the total joint use poles for Electric Company.

ARTICLE II

SCOPE OF AGREEMENT

Section 2.1 This Agreement shall be in effect in those parts of the State of Florida now or hereafter served by both Telephone Company and Electric Company, and shall cover all poles of each of the parties now existing in such service areas, or hereafter erected or acquired therein, when said poles are brought hereunder as joint use poles in accordance with the procedure hereinafter provided.

Section 2.2 Each party reserves the right to exclude from joint use those poles which have been installed for purposes other than, or in addition to, normal distribution of electric or telephone service. Among those included in this category are poles which, in the judgement of the Owner, (a) are required for the sole use of the Owner, (b) would not readily lend themselves to joint use because of interference, hazards or similar impediments, present or future, or (c) have been installed primarily for the use of a third party. In the event one of the parties deems it desirable to attach to any such excluded poles, the party wishing to attach will proceed in the manner provided in Article III. Where a third party use is involved, approval must be obtained from such third party as a prerequisite to processing under Article III.

-5-

Section 2.3 With the exception of Telephone Company service drops, Telephone Company may not make initial or additional attachments to Electric Company transmission line poles (above 35,000 volts phase-to-phase nominal rating) without the written approval of Electric Company as provided in Article III of this Agreement.

ARTICLE III

PLACING, TRANSFERRING OR REARRANGING ATTACHMENTS AND BONDING ATTACHMENTS

Section 3.1 Whenever, either party desires to reserve space on any pole of the other, for any attachments requiring space thereon not then specifically reserved by application hereunder for its use, it shall make written application to the other party specifying in such application the location of the pole in question. Within ten (10) days after the receipt of such application, the Owner shall notify the applicant in writing, advising whether or not said pole is one of those excluded from joint use under the provisions of Article II. Upon receipt of notice from the Owner that said pole is not one of those excluded, and after the Owner completes any transferring or rearranging which may be required in respect to attachments on said poles, including any necessary pole replacements as provided in Article IV, Section 4.4, the applicant shall have the right as Licensee hereunder to use said space in accordance with the terms of this Agreement.

Section 3.2 The provisions of Section 3.1 do not apply to the poles of either party being used jointly by the other party as of the effective date of this Agreement; therefore, the Licensee shall have the right to use space on these poles for attachments in accordance with the terms of this Agreement.

Section 3.3 Except as herein otherwise expressly provided, each party shall place, maintain, rearrange, transfer and remove its own attachments at its own expense, and shall at all times perform such work promptly and in such a manner as not to interfere with the service of the other party.

Section 3.4 Each party, regardless of pole ownership, shall be responsible for determining the proper pole strength and arranging for any necessary guying of a joint pole where a requirement therefore is created by the addition or alteration of attachments thereon by such party. See Section 1.1.5 (C) for design criteria.

Strength of special poles will be determined considering wind loading to be 50 pounds per square foot on projected areas of Telephone and Electric Company facilities. A safety factor of 1.0 will be used in this determination.

ATT00729

Section 3.5 Electric Company shall give sixty (60) days written notice to Telephone Company, advising Telephone Company of any initial attachments or conversion of any existing attachments that will result in joint use with any of the following conditions:

(A) The absence of a multiple grounded Electric Company neutral line conductor.

(B) Voltage in excess of 15,000 volts phase to ground.

If Telephone Company agrees to joint use with any such change, the joint use of such poles shall be continued with such changes in construction as may be required to meet the requirements of the Code. If, however, Telephone Company fails within thirty (30) days from receipt of such written notice to agree in writing to such change then both parties shall cooperate and determine the most practical and economical method of effectively providing for separate lines in accordance with the following plan:

(A) The parties hereto shall determine what circuits shall be removed from the joint poles involved, and the net cost of establishing in a new location such circuits or lines as may be necessary to furnish the same business facilities existing at the time such change was decided upon.

(B) The costs of moving such circuits to the new location shall be equitably apportioned between the parties hereto.

(C) In the event of disagreement as to which party's circuits shall be removed from such joint poles, the circuits whose moving shall involve the least total cost shall be moved to the new location.

(D) The net cost of establishing service in the new location shall be exclusive of any increased cost due to substituting for the existing facilities other facilities of a substantially new or improved type or increased capacity, but shall include the cost of the new pole line including rights of way, the cost of relocating attachments from the old poles to the new location and the cost of placing the attachments on the poles in the new location.

(E) In the event of disagreement as to what constitutes an equitable apportionment of such costs, the said costs shall be borne by the Licensee.

-7-

Section 3.6 The Ownership of any new line constructed in a new location under the foregoing provision shall be vested in the party for whose use it is constructed, unless otherwise agreed by the parties.

Section 3.7 On joint use poles Telephone Company may, at its own expense, bond its attachments in Telephone Company space together and to the vertical ground wire where the same exists.

Section 3.8 Under no condition will Electric Company's vertical ground wire be broken, cut, severed or otherwise damaged by Telephone Company.

Section 3.9 On joint use poles Electric Company shall, at its own expense, bond its street light brackets, conduit and other attachments in Telephone Company space together and to the vertical ground wire where the same exists.

Section 3.10 Telephone Company shall not install steps of any type on new joint use poles with the exception of poles with high activity terminals attached. Telephone Company will endeavor to remove pole steps that are not necessary when doing other work on existing joint use poles.

ARTICLE IV

ERECTING, REPLACING OR RELOCATING POLES

Section 4.1 Whenever, for whatever reason, the Owner shall deem it necessary to change the location of a jointly used pole, the Owner shall, before making such change in location, give timely notice thereof to the Licensee in writing (except in cases of emergency when verbal notice will be given, and subsequently confirmed in writing), specifying in such notice the time of such proposed relocation, and the Licensee shall, at a time mutually agreed upon, transfer its attachments to the pole at the new location.

Section 4.2 Whenever either party hereto is about to erect new poles within the territory covered by this Agreement, either as a new pole line, an extension of an existing pole line, or as the reconstruction of an existing pole line being jointly used hereunder, such party shall immediately notify the other party hereto prior to completion of engineering plans for such erection in order that any necessary joint planning may be coordinated and so that compliance may be had with the provisions of Section 4.3 and 4.4 of this Article IV.

ATT00731

Section 4.3 Where the parties conclude arrangements for joint use and unless it is mutually agreed otherwise, the party owning less than its objective percentage of joint use poles under this Agreement shall erect or replace within a reasonable time any joint use pole, or any pole about to be so used, that is required by either of the parties and be the Owner thereof. This obligation shall include wood poles only.

The costs associated with such new and replacement poles, and such other changes in the existing pole line as the new conditions may require, are to be as outlined in Section 4.4.

Section 4.4 The costs of erecting joint use poles coming under this agreement shall be borne as provided in one or more of the following Subsections.

4.4.1. For any new pole that is taller and/or stronger than a normal joint use pole, the cost of the extra height and/or strength shall be apportioned as follows:

- (A) If the extra height and/or strength is due wholly to the Owner's requirements, the entire cost of the pole shall be borne by the Owner.
- (B) If the extra height and/or strength is due wholly to the Licensee's requirements, the Licensee shall pay the Owner a sum equal to the difference between the installed cost of the required pole and the installed cost of a normal joint use pole. Notwithstanding the foregoing, where pole line economy resulting from the use of fewer poles can be effected by the Owner increasing the strength of poles, billing will be based only on the extra height.
- (C) Where the extra height and/or strength is due to the requirements of both parties herein to provide Code clearances or meet the requirements of public authority or property owners, the Licensee shall pay the Owner a sum equal to one-half ($\frac{1}{2}$) the difference between the installed cost of the required pole and the installed cost of a normal joint use pole.

4.4.2. For a new pole to which no existing facilities of either party are to be attached (e.g., new pole lines), a normal or shorter joint use pole shall be the obligation of the Owner. If a pole taller and/or stronger than a normal joint use pole is required, the obligation of the parties for such extra cost shall be in accordance with Section 4.4.1.

4.4.3. For a new pole to which existing facilities of either party must be attached (e.g., adding pole in existing line) and:

- (A) The pole is of benefit to both parties, a normal or shorter joint use pole shall be the obligation of the Owner. If a pole taller and/or stronger than a normal joint use pole is required, the obligation of the parties for such extra cost shall be in accordance with Section 4.4.1. Each party shall bear its own cost of attaching.
- (B) The pole is of benefit only to the Licensee, the Licensee shall pay the Owner a sum equal to the installed cost of the required pole plus the cost of attaching the Owner's facilities to said pole.
- (C) The pole is of benefit only to the Owner, the Owner shall pay the Licensee a sum equal to the cost of attaching the Licensee's facilities to said pole.

4.4.4. Where an existing joint use pole is inadequate and said pole is replaced, the party requiring such replacement shall be obligated for the cost as follows:

- (A) If such party is the Owner of both the existing and replacement pole, that party shall bear the cost of the pole and the cost of transferring the Licensee's attachments.
- (B) If such party is the Licensee of both the existing and replacement pole, that party shall pay the Owner a sum equal to (a) the difference between the installed cost of the required pole and the installed cost of the removed pole, plus (b) the then value in place of the removed pole, plus (c) the removal cost of the pole removed, plus (d) the Owner's transfer cost, less (e) the salvage value of the removed pole.
- (C) If such party is the Owner of the existing pole and the Licensee of the replacement pole, such party shall pay the new Owner's transfer cost plus any cost for a pole taller and/or stronger than a normal joint use pole in accordance with Section 4.4.1, and shall remove the existing pole.
- (D) If such party is the Licensee of the existing pole and the Owner of the replacement pole, such party shall bear the cost of the pole and pay the former Owner a sum equal to (a) the then value in place of the removed pole, plus (b) the removal cost of the pole removed, plus (c) the former Owner's transfer cost, less (d) the salvage value of the removed pole.

-10-

4.4.5. Where an existing joint use pole is replaced due to deterioration or damage, each party shall pay its own transfer costs. If the required pole is taller and/or stronger than a normal joint use pole, or taller and/or stronger than the existing pole, the provisions of 4.4.1 apply.

Section 4.5 Any payments made by the Licensee under the foregoing provisions of this Article shall not in any way affect the ownership of said poles.

Section 4.6 When replacing a joint use pole carrying terminals of aerial cable, underground connections or transformer equipment, the replacement pole shall be set in such a location that existing facilities may be transferred at a minimum of cost and inconvenience.

Section 4.7 Whenever, in any emergency, the Licensee replaces a pole of the Owner, the Owner shall reimburse the Licensee all reasonable costs and expenses that would otherwise not have been incurred by the Licensee if the Owner had made the replacement.

Section 4.8 Telephone Company will be permitted to drill its own holes in special poles if this is done in a manner acceptable to Electric Company's local Division Transmission & Distribution Manager. Holes for Telephone Company's attachments on special poles will be provided by Electric Company for the following costs:

- (A) \$.50 when the location is specified to Electric Company before Electric Company orders the pole.
- (B) Electric Company's cost for drilling when the pole is drilled after delivery.

ARTICLE V

PERMISSION OF JOINT USE

Each party hereto hereby permits joint use by the other party of any of its poles when brought under this Agreement, as herein provided, subject to the terms and conditions herein set forth.

ARTICLE VI

SPECIFICATIONS

Joint use of poles covered by this Agreement shall at all times be in conformity with all applicable provisions of law and the terms and provisions of the Code in its present form or as subsequently revised, amended or superseded. Said Code, by this reference, is hereby incorporated herein and made a part of this Agreement.

ATT00734

-11-

ARTICLE VII

RIGHT OF WAY FOR LICENSEE'S ATTACHMENTS

Section 7.1 From and after the date of this Agreement, the Owner will, insofar as practicable, obtain suitable right-of-way easements or permits for both parties on joint use poles brought hereunder.

Section 7.2 While the Owner and the Licensee will cooperate as far as may be practicable in obtaining rights-of-way for both parties of joint use poles, no guarantee is given by the Owner of permission from property owners, municipalities or others for use of poles and right-of-way easement by the Licensee, and if objection is made thereto and the Licensee is unable to satisfactorily adjust the matter within a reasonable time, the Owner may, at any time upon thirty (30) days' notice in writing to the Licensee, require the Licensee to remove its attachments from the poles involved and its appurtenances from the right-of-way easement involved and the Licensee shall, within thirty (30) days after receipt of said notice, remove its attachments from said poles and its appurtenances from said right-of-way easement at its sole expense. Should the Licensee fail to remove its attachments and appurtenances, as herein provided, the Owner may remove them and the Licensee shall reimburse the Owner for the expense incurred.

Section 7.3 Each party shall be responsible for its own circuits where tree trimming or cutting (e.g., shade trees, side clearances, etc.) is required. Where benefits are mutual and the need for the work is agreed upon beforehand, costs shall be apportioned on an equitable basis.

ARTICLE VIII

MAINTENANCE OF POLES AND ATTACHMENTS

Section 8.1 The Owner shall, at its own expense, maintain its joint poles in a safe and serviceable condition, and in accordance with Article VI of this Agreement, and shall replace, subject to the provisions of Article IV, such of said poles as become defective. Each party shall, at its own expense and at all times, maintain all of its attachments in accordance with the specifications contained in the Code and keep said attachments in safe condition and in thorough repair.

Section 8.2 Both parties shall, in writing, report to each other all hazardous conditions found to exist in any joint use construction hereunder, immediately upon discovery, and the responsible party shall proceed forthwith to alter such construction so as to remove the hazard. Any existing joint use construction hereunder which does not conform to the specifications set forth in Article VI shall be brought into conformity with said specifications at the earliest possible date.

ATT00735

-12-

Section 8.3 The cost of removing hazards and of bringing existing joint use construction into conformity with said specifications, as provided in Section 8.2, shall be borne by the parties hereto in the manner provided in Section 3.3 and Article IV.

ARTICLE IX

ABANDONMENT OF JOINTLY USED POLES

Section 9.1 If the Owner desires at any time to abandon any jointly used pole, it shall give the Licensee notice in writing to that effect at least sixty (60) days prior to that date on which it intends to abandon such pole. This notice of abandonment will be in the form of a "NOTICE OF ABANDONMENT", (Exhibit "C" attached hereto and made a part hereof). If, at the expiration of said period, the Owner shall have no attachments on such pole but the Licensee shall not have removed all of its attachments therefrom, such pole thereupon becomes the property of the Licensee, and the Licensee (a) shall indemnify and save harmless the former Owner of such pole from all obligation, liability, damages, cost, expenses or charges incurred thereafter and arising out of the presence or condition of such pole or any attachments thereon, whether or not such liability is due to or caused by, in whole or in part, the negligence of the former Owner; and (b) shall pay said former Owner a sum equal to the then value in place of such abandoned pole, less credit on a depreciated basis for any payments which the Licensee furnishes proof he has made under provisions of Article IV when the pole was originally set, or shall pay such other equitable sum as may be agreed upon between the parties.

Section 9.2 The Licensee may at any time abandon the joint use of a pole by giving due notice thereof in writing to the Owner and by removing from said pole any and all attachments the Licensee may have thereon.

ARTICLE X

RENTAL AND PROCEDURE FOR PAYMENTS

Section 10.1 The parties contemplate that the use or reservation of space on poles by each party, as Licensee of the other under this Agreement, shall be based on the equitable sharing and the costs and economics of joint use.

Section 10.2 On or about January 1 of each year, each party, acting in cooperation with the other and subject to the provisions of Section 10.3 of this Article, shall ascertain and tabulate the total number of poles in use by each party as Licensee, which tabulation shall indicate the number of poles in use by each party as Licensee for which an adjustment payment by one of the parties to the other is to be determined as hereinafter provided.

ATT00736

-13-

Section 10.3 Special poles will be inventoried and listed separately from normal joint use poles. The list of special poles will be separated into those poles with the adjustment rate specified in Section 10.4 and those with the rate specified in Section 10.5.

Section 10.4 Special poles to be billed at the adjustment rate specified in Section 10.6 are in the categories listed below:

- (A) Intermediate poles set in an existing joint use wood pole line.
- (B) Junction poles where Telephone Company aerial facilities cross an Electric Company line of special poles.
- (C) Poles supporting any of the following:
 - (1) Telephone Company terminal with riser cable of 100 pairs or less in size.
 - (2) Telephone Company aerial drops only on field side.
 - (3) Only one Telephone Company cable of 100 pairs or less from pole to pole. A 2-wire service drop between two poles will be considered a cable.
 - (4) An emergency telephone.
- (D) Poles set to replace Telephone Company poles in a Telephone Company route.
- (E) Poles set before the date of this Agreement. A special pole with a manufacturer's brand date of 1974 or earlier will be considered set before the date of this Agreement unless a "PERMIT FOR ATTACHMENT TO F.P.&L. CO. POLES OF SPECIAL MATERIALS" has been made for this pole subsequent to the date of this Agreement.

Section 10.5 Special poles to be billed at 1.5 times the adjustment rate specified in Section 10.6 are all those not conforming to Section 10.4.

Section 10.6 Adjustment rate to be used for normal joint use poles for the 1975 calendar year is \$14.49.

For subsequent calendar years the adjustment rate for normal joint use poles will be the average annual cost of joint use poles for the next preceding year as determined by the party having more than its objective percentage ownership of jointly used poles.

ATT00737

-14-

In order to determine the average annual cost of providing and maintaining the joint use poles of either party, the average historical in-place cost of joint use poles excluding special poles shall be multiplied by an annual charge rate comprised of amortization factors, taxes and other elements of cost as determined in accordance with acceptable accounting practices.

Section 10.7 The parties hereto agree that an attachment count also includes any pole on which it is mutually agreed that space was reserved for the Licensee at the Licensee's request and on which the Licensee has not attached. The Licensee is only liable for billing under this section until the Licensee makes an initial attachment or an interval of five (5) unattached years elapses from the date of the space reservation, whichever condition occurs first.

Section 10.8 Special poles will be included when determining the percentage of ownership.

Section 10.9 At the end of each calendar year each party, acting in cooperation with the other, shall have ascertained and tabulated the total number of poles in use, or specifically reserved for use, by each party as Licensee. The party having less than its objective percentage ownership of jointly used poles shall pay an equity settlement to the other party for the calendar year a sum equal to the appropriate adjustment rate times the number of poles it is deficient from its objective percentage of ownership. For this computation, the deficient number of poles will include all special poles used by the deficient party as Licensee. The adjustment rate of Section 10.5 will be applied to all special poles not excluded by the provisions of Section 10.4. The remainder of the deficient number of poles will be billed at the rate specified in Section 10.6. This sum shall be due and payable upon the first day of February following each year end determination of the number of jointly used poles owned by each party.

Section 10.10 Upon the execution of this Agreement and every five (5) years thereafter, or as may be mutually agreed upon, the parties hereto shall make a joint field check to verify the accuracy of the joint use records hereunder. If the parties mutually agreed to postpone the first joint field check hereunder, the parties shall use their existing records as changed from time-to-time to determine the number of jointly used poles owned by each party until the first joint field check is made hereunder. The said joint inventory shall be a one hundred (100) percent field inventory unless the parties voluntarily and mutually agreed to some other method. Upon completion of such inventories the office records will be adjusted accordingly and subsequent billing will be based on the adjusted number of attachments. The adjustment and the number of attachments shall be deemed to have been made equally over the years elapsed since the preceeding inventory. Unless otherwise agreed upon, retroactive billing for the prorated adjustment will be added to the normal billing for the year following completion of the field inventory.

ATT00738

-15-

(Section 10.11 Rental or other charges paid to the Owner
(by a third party will in no way affect the rental or charges paid
between the parties of this Agreement.

(Section 10.12 Payment of all other amounts, provision
for which is made in this Agreement, shall be made currently or as
mutually agreed thereto.

ARTICLE XI

PERIODIC REVISION OF ADJUSTMENT PAYMENT RATE

(Section 11.1 Article X of this Agreement covering Rental
(and Procedures for Payment shall remain in effect for a minimum
term of five (5) years. The adjustment rate shall then become
subject to renegotiation at the request of either party annually
thereafter upon not less than six (6) months' prior notice.

(Section 11.2 In the event the parties cannot, within
(six (6) months after a request under Section 11.1 is made, agree
upon rental payments, this Agreement shall terminate and be of no
further force and effect insofar as the making of attachments to
additional poles. All other terms and provisions of this Agreement
shall remain in full force and effect solely and only for the pur-
pose of governing and controlling the rights and obligations of the
parties herein with respect to existing joint use poles; except
that upon termination under this Article the party owning less than
its objective percentage of joint use poles shall pay an adjustment
rental rate equal to the adjustment rate in effect at the time
notice is given.

ARTICLE XII

DEFAULTS

(Section 12.1 If either party shall default in any of
(its obligations (other than to meet money payment obligations)
under this Agreement, and such default shall continue for sixty
(60) days after notice thereof in writing from the other party,
all rights of the party in default hereunder, insofar as such
rights may relate to the further granting of joint use of poles
hereunder shall be suspended; and such suspension shall continue
until the cause of each default is rectified by the party in
default or until the other party shall waive such default in
writing.

ATT00739

Section 12.2 If either party shall default in the performance of any work which it is obligated to do under this Agreement at its sole expense, the other party may elect to do such work and the party in default shall reimburse the other party for the total cost thereof. Failure on the part of the defaulting party to make such payment within sixty (60) days after presentation of bills therefore shall constitute a default under Section 12.3.

Section 12.3 If the default giving rise to a suspension of rights involves the failure to meet a money payment obligation hereunder, and such suspension shall continue for a period of sixty (60) days, then the party not in default may forthwith terminate the rights of the other party to attach to the poles involved in the default.

ARTICLE XIII

LIABILITY AND DAMAGES

Section 13.1 Whenever any liability is incurred by either or both of the parties hereto for damages for injuries to the employees or for injury to the property of either party, or for injuries to other persons or their property, arising out of the joint use of poles under this Agreement, including the erection, maintenance, presence, use or removal of attachments, or due to the proximity of the wires and fixtures of the parties hereto attached to the jointly used poles covered by this Agreement, the liability for such damages, as between the parties hereto, shall be as follows:

13.1.1. Each party shall be liable for all damages for such injuries, to all persons (including employees of either party) or property, caused solely by its negligency or solely by its failure to comply at any time with the specifications as provided for in Article VIII hereof.

13.1.2. Each party shall be liable for all damages for such injuries, to its own employees or its own property, that are caused by the concurrent negligence of both parties hereto or that are due to causes which cannot be traced to the sole negligence of the other party.

13.1.3. Each party shall be liable for one half ($\frac{1}{2}$) of all damages for such injuries to persons other than employees of either party, and for one-half ($\frac{1}{2}$) of all damages for such injuries to property not belonging to either party, that are caused by the concurrent negligence of both parties or that are due to causes which cannot be traced to the sole negligence of the other party.

13.1.4. Where, on account of injuries of the character heretofore described in this Article, either party hereto shall make payments to injured employees or to their relatives or representatives in conformity with (a) the provision of any workmen's compensation act or any act creating a liability in the employer to pay compensation for personal injury to an employee by accident arising out of and in the course of the employment, whether based on negligence on the part of the employer or not, or (b) any plan for employee's disability benefits or death benefits now established or hereafter adopted by the parties hereto or either of them, such payments shall be construed to be damages within the terms of the preceeding Subsections 13.1.1 and 13.1.2 and shall be paid by the parties hereto accordingly.

13.1.5. All claims for damages arising hereunder that are asserted against or affect both parties hereto shall be dealt with by the parties hereto jointly; provided, however, that in any case where the claimant desires to settle any such claim upon terms acceptable to one of the parties hereto but not to the other, the party to which said terms are acceptable may, at its election, pay to the other party one-half (½) of the expense which such settlement would involve, and thereupon said other party shall be bound to protect the party making such payment from all further liability and expense on account of such claim, whether or not such liability and expense is due to or caused by, in whole or in part, the negligence of the party to be protected.

13.1.6. In the adjustment between the parties hereto of any claim for damages arising hereunder, the liability assumed hereunder by the parties shall include, in addition to the amounts paid to the claimant, all expenses, including court costs, attorneys' fees, valid disbursements and other proper charges and expenditures, incurred by the parties in connection therewith.

ARTICLE XIV

ASSIGNMENT OF RIGHTS

AND

EXISTING RIGHTS OF OTHER PARTIES

Section 14.1 Except as otherwise provided in this Agreement, neither party hereto shall assign or otherwise dispose of this Agreement or any of its rights or interests hereunder, or in any of the jointly used poles, or the attachments or rights-of-way covered by this Agreement, to any firm, corporation, or individual, without written notification to the other party; provided, however, that nothing herein contained shall prevent or limit the right of either party to mortgage any or all of its property, rights, privileges and franchises, or lease or transfer any of them to another corporation organized for the purpose of conducting a business of the same general character as that of such party, or

to enter into any merger or consolidation; and, in the case of the foreclosure of such mortgage, or in case of such lease, transfer, merger, or consolidation, its rights and obligations hereunder shall pass to, and be acquired and assumed by, the purchaser on foreclosure, the leasee, transferee, merging or consolidating company, as the case may be.

Section 14.2 If either of the parties hereto has, as Owner, conferred upon others, not parties to this Agreement, by contract or otherwise, rights or privileges to use any poles covered by this Agreement, nothing herein contained shall be construed as affecting said rights or privileges, and either party hereto shall have the right, by contract or otherwise, to continue and extend such existing rights or privileges; it being expressly understood, however, that for the purposes of this Agreement all attachments of any such third party shall be treated as attachments belonging to the Owner, and except as modified by Section 14.3, the rights, obligations and liabilities hereunder of said Owner in respect to such attachments shall be the same as if it were the actual owner thereof.

Section 14.3 In the event that attachments to be made by a third party require rearrangements or transfer of the Licensee's attachments to maintain standard space (as defined in Section 1.1.7), and standard clearance (as outlined by the Code), the Licensee shall have the right to collect from said third party all costs to be incurred by the Licensee to make such required rearrangements or transfers prior to doing the work.

Section 14.4 Each Owner reserves the right to use, or permit to be used by other third parties, such attachments on poles owned by it which would not interfere with the rights of the Licensee with respect to use of such poles.

Section 14.5 Third party space requirements must be accommodated without permanent encroachment into the standard space allocation of the Licensee; therefore, neither party hereto shall, as Owner, lease to any third party, space on a joint use pole within the allotted standard space of the Licensee without adequate provision for subsequent use of such standard space by Licensee without cost to the Licensee.

Section 14.6 Where either party allows the use of its poles for fire alarm, police or other like signal system, or where such systems are presently or hereafter permitted by the Owner to occupy its poles, such use shall be permitted under and in accordance with the terms of this Article.

-19-

ARTICLE XVSERVICE OF NOTICES

Whenever in this Agreement notice is provided to be given by either party hereto to the other, such notice shall be in writing and given by letter mailed, or by personal delivery, to the Electric Company at its principal office in Miami, Florida or to the Telephone Company at its principal office in Miami, Florida, as the case may be, or to such other address as either party may, from time to time, designate in writing for that purpose.

ARTICLE XVITERM OF AGREEMENT

Subject to the provisions of Articles XI and XII herein, the provisions of this Agreement, insofar as the same may relate to the further granting of joint use of poles hereunder, may be terminated by either party, after the first day of January, 1980, upon six (6) months notice in writing to the other party; provided, however, that, if such provisions shall not be so terminated, said Agreement in its entirety shall continue in force thereafter until partially terminated as above provided in this Article by either party at any time upon six (6) months notice in writing to the other party as aforesaid; and provided, further, that notwithstanding any such termination, other applicable provisions of this Agreement shall remain in full force and effect with respect to all poles jointly used by the parties at the time of such termination.

ARTICLE XVIIWAIVER OF TERMS OR CONDITIONS

The failure of either party to enforce, or insist upon compliance with, any of the terms or conditions of this Agreement shall not constitute a general waiver or relinquishment of any such terms or conditions, but the same shall be and remain at all times in full force and effect.

ARTICLE XVIIIEXISTING CONTRACTS

All existing Agreements between the parties hereto for the joint use of poles upon a rental basis within the territory covered by this Agreement are, by mutual consent, hereby abrogated and annulled.

ATT00743

ARTICLE XIXSUPPLEMENTAL ROUTINES AND PRACTICES

Nothing herein shall preclude the parties of this Agreement from preparing such supplemental operating routines or working practices as they mutually agree to be necessary or desirable to effectively administer the provisions of this Agreement.

IN WITNESS WHEREOF, the parties hereto have caused these presents to be executed in duplicate, and their corporate seals to be affixed thereto, by their respective officers thereunto duly authorized, on the day and year first above written.

FLORIDA POWER & LIGHT COMPANY

Witnesses:

D.R. Eymann

Jim Bruce

By:

Stephen Johnson
Senior Vice president

Attest:

Ashted P. Pfeffer
Secretary

Seal

SOUTHERN BELL TELEPHONE AND TELEGRAPH COMPANY

Witnesses:

Michelle Mueller

John Dillon

By:

John Brown
Vice President - Florida

Attest:

Secretary



Seal

"EXHIBIT "A"

PERMIT FOR ATTACHMENT TO
F.P.&L. CO. POLES OF SPECIAL MATERIALS

Date _____

Company desires to attach its facilities to certain Florida Power & Light Company special poles in accordance with the terms of their Agreement dated _____. Location of the poles and initial billing are given below:

F.P.&L. Co. agrees to the proposed attachments. Attachment locations and extra costs are given below:

Current wood pole rental rate for _____ poles located at:

1.5 times current wood pole rental rate for _____ poles located at:

Total costs for extra height and/or strength for locations:

\$ _____

Total cost for holes in poles at locations:

\$ _____

Total Billing

\$ _____

Company

FLORIDA POWER & LIGHT COMPANY

BY _____

BY _____

TITLE _____

TITLE _____

ATT00745

"Exhibit "A"

1. Special Poles Billed at Current Wood Pole Rental Cost

- a. Intermediate poles set in an existing joint use wood pole line.
- b. Junction poles where aerial facilities cross an F.P.&L. Co. pole line of special materials.
- c. Poles supporting any or all of the following: Licensee's terminal with riser cable 100 pairs or less in size; aerial drops only to buildings on field side of pole; only one cable of 100 pairs or less from pole to pole. (Between poles a service drop will be considered one cable), an emergency telephone.
- d. Special poles set to replace Licensee's poles in Licensee's pole route.
- e. Poles set before 1975, and specifically excluded by Agreement Section 10.4

2. Special Poles Billed at 1.5 Times Current Wood Pole Rental Cost

All those not conforming to 1. above.

3. Costs for Extra Height and Strength

- a. Strength of poles will be determined considering wind loading to be 50 pounds per square foot on projected areas of all facilities. A safety factor of 1.0 will be used in this determination.
- b. The Licensee will pay F.P.&L. Co. the difference between the installed costs of the taller or stronger poles and the poles originally proposed by F.P.&L. Co.
- c. Should Licensee wish an existing special pole to be replaced, whether or not Licensee's attachments exist on the pole, or the setting of a special pole not required by F.P.&L. Co., Licensee will pay the entire cost required including attachments and transfer costs for F.P.&L. Co. facilities.

4. Costs for Holes in Concrete Poles

Holes for Licensee's attachments may be provided by F.P.&L. Co. at the height specified by Licensee for the following compensation:

- a. Where the Location is specified to F.P.&L. Co. before F.P.&L. Co. orders the poles - - - \$.50 per hole.
- b. Where the hole must be drilled after delivery of the pole - - - F.P.&L. Co. current cost per hole.

Licensee will be permitted to drill its own holes if this is done in a manner acceptable to the F.P.&L. Co. local Division Transmission & Distribution Manager.

EXHIBIT "B"

FP&L Co.
Permit No. _____Florida Power & Light Company
REPORT OF FP&L Co. ATTACHMENTS TO TELEPHONE Co. POLES

FP&L Co. Auth. No. _____ Billing Area _____

Location of poles: _____

_____ATTACHMENTSEstimatedActualInstallRemoveInstallRemove

Rental Attachments _____

Estimated by _____

Date _____

Actual attachments made or removed in addition to those estimated were:

Completed by _____

Date _____

SUMMARY

(To be completed by Engr. Dept)

Rental
Attachments

Previous Total _____

Added this report _____

Removed this report _____

New Total _____

Approved for FP&L Co.Approved for Telephone Co.

Name _____

Title _____

Name _____

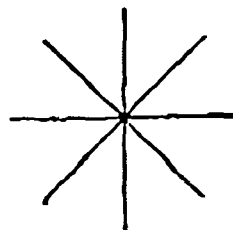
Title _____

Date _____

Date _____

ATT00747

EXHIBIT "B"
page 2



Indicate North

ATT00748

EXHIBIT "C"

NOTICE OF ABANDONMENT

, 19__

TO:

Attention:

Title_____

The poles listed below are being abandoned by us but they are still used to support your attachments. Please examine the poles involved and advise if you wish to remove, transfer or inherit under terms of Article IX of the Agreement.

TELEPHONE COMPANY SERVICE AREA_____

POWER COMPANY DISTRICT_____

<u>MAP REF.</u>	<u>POLE NO.</u>	<u>LOCATION</u>	<u>TYPE ATTACH.</u>
-----------------	-----------------	-----------------	---------------------

INVOLVES
DEPRECIATED VALUE

Yes_____ No_____

SIGNED_____

TITLE_____

ATT00749

**AMENDMENT TO JOINT USE AGREEMENT BETWEEN FLORIDA POWER &
LIGHT COMPANY AND BELL SOUTH TELECOMMUNICATIONS, INC. (f/k/a
SOUTHERN BELL TELEPHONE AND TELEGRAPH COMPANY) d/b/a AT&T Florida**

This Amendment to the Joint Use Agreement ("Amendment") dated and effective this 1st day of June 2007, is entered into by and between Florida Power & Light Company ("Electric Company") and BellSouth Telecommunications, Inc. (f/k/a Southern Bell Telephone and Telegraph Company), d/b/a AT&T Florida, ("Telephone Company") (collectively "the Parties").

RECITALS:

WHEREAS, Electric Company and Telephone Company are parties to that certain Joint Use Agreement dated January 1, 1975 (the "JUA");

WHEREAS, the Parties agree to amend the JUA as set forth in this Amendment, effective as of the date first set forth above; and

NOW THEREFORE, in consideration of the good and valuable mutual promises described herein, receipt and sufficiency of which is hereby acknowledged by the Parties, the Parties do hereby agree and the JUA is amended as follows:

TERMS OF THIS AMENDMENT:

General

1. This Amendment is being executed by the Parties in connection with, and is deemed to be an integral part of the JUA, with the same binding force and effect as if the terms of this Amendment had been set forth in the body of the JUA.
 2. The terms and conditions of the JUA shall survive, provided that, whenever the terms of this Amendment and the terms of the JUA are in conflict, the terms of this Amendment shall govern and control.
- A. **By Adding Article IVA. NAMED STORM OR MAJOR DISASTERS as follows:**

Section 4A.1 Prior to hurricane season each year, the Electric Company and the Telephone Company shall meet to discuss their respective preparations, response efforts and ability to replace poles in the event of a named storm or other major disaster (other major disaster defined as any situation which may result in the federal or state government designating any portion of the parties' common service territory as a disaster area)(hereinafter "Named Storm or Major Disaster"). In the event of a Named Storm or Major Disaster, to the extent reasonably possible under the circumstances, the Parties will use their best efforts to keep one another informed as to their respective response efforts to facilitate coordination of work.

Section 4A.2 Pole replacements shall be billed using the Named Storm or Major Disaster pole replacement labor and material charges, as set forth in accordance with Exhibit "A" to the Confidential Settlement Agreement and Mutual Specific Release, effective June 1, 2007. If imported crews are not utilized in response to a specific Named Storm or Major Disaster, the Named Storm or Major Disaster pole replacement rate shall not apply and Section 4.7 of the JUA shall control in any other emergency.

Section 4A.3 Post Storm Survey: Following any Named Storm or Major Disaster, the Parties shall promptly attempt to reach an agreement on the net number of AT&T Florida Poles replaced by FPL giving AT&T Florida credit for any FPL Poles replaced by AT&T Florida. If the Parties cannot promptly reach an agreement on the net number of AT&T Florida Poles replaced by FPL, the Parties agree to promptly (and the Parties should endeavor to begin this process no later than the first January 31 following the storm(s) at issue) undertake a Post Storm Survey through the use of a mutually agreeable third party to identify the net number of AT&T Florida Poles replaced by FPL. The Parties shall equally split the cost of the Post Storm Survey; however, a 15% administrative fee shall be paid to the Party administering the survey. The Post Storm Survey shall be performed in a mutually agreeable manner and shall identify all poles each Party replaced for the other Party. In the event the Parties cannot promptly mutually agree on the procedures and guidelines for performing the Post Storm Survey, the Parties agree to use the procedures and guidelines adopted in the performance of the pole surveys administered by FPL for 2004 and 2005.

Section 4A.4 Proper Identification of Poles Replaced in Emergency Situations, Named Storms or Major Disasters: Whenever a Licensee replaces an Owner's pole during an emergency situation, Named Storm or Major Disaster, the Owner and Licensee shall take whatever steps are necessary to ensure that their records accurately reflect the proper ownership of the joint use poles for purposes of any inventories and/or joint use payments. To avoid any misidentification, the Owner shall undertake to tag, brand and/or otherwise clearly identify the joint use poles replaced by the Licensee for Owner as soon as possible, using its best efforts to complete this step within 12 months from the identification of the replaced poles.

Section 4A.5 Upon the occurrence of a named storm or major disaster, the deadlines for completing work and providing notices under this Agreement except for those set forth in subsection Section 4A.1 above shall be suspended for a reasonable time period during the pendency of restoration efforts resulting from the event.

B. By adding Article XIII A, DISPUTE RESOLUTION, as follows:

Section 13A.1. Good Faith Participation

In the event of a Dispute arising out of or relating to the JUA that is not resolved in the normal course of business, the Parties shall in good faith attempt to resolve the Dispute promptly through the upper management escalation and non-binding mediation processes set forth herein. Good faith participation in these processes shall be a condition precedent to any litigation. All negotiations / mediations pursuant to this Section are confidential, may not be disclosed by either Party without the express written consent of

the other Party, and shall be treated as compromise and settlement negotiations for purposes of applicable rules of evidence.

Section 13A.2. Upper Management Negotiations and Mediation

To initiate the dispute resolution process, either Party may give the other Party written notice, via overnight mail to the operational and legal addresses referenced in Section XV of the existence of any such Dispute that is not resolved in the normal course of business. Within fifteen (15) business days after receipt of the notice, the Party receiving the notice shall submit to the disputing party a written response. The notice and the response each shall include: (a) a statement of each Party's position and a summary of arguments supporting that position; and (b) the name and title of the representative who will represent the Party in the negotiations and, if known, of any other person who will accompany the representative. Within thirty (30) calendar days after receipt of the disputing Party's notice, the representatives shall meet at a mutually acceptable time and place, and thereafter as often as they reasonably deem necessary, to exchange relevant information and attempt to resolve the dispute. If the Dispute has not been resolved by negotiation within sixty (60) calendar days of receipt of the disputing Party's notice, or if the Parties fail to meet within thirty (30) calendar days after receipt of the disputing Party's notice or upon mutual agreement of the Parties, either Party may initiate mediation. The Parties shall agree upon a mediator within fifteen (15) calendar days after referral of the Dispute to non-binding mediation and such mediation shall take place in Miami, Florida within One-Hundred (100) calendar days of receipt of the disputing Party's notice. In the event the Parties cannot agree on a mediator, within such fifteen (15) calendar day period, a mediator shall be selected by the American Arbitration Association. In the event that such dispute is not resolved within sixty (60) calendar days following the first day of mediation, either party may initiate litigation.

Compensation of the mediator and other mediation fees, costs, and expenses assessed shall be borne equally by the Parties. Each Party shall otherwise pay for its own costs incurred to participate in the mediation.

Section 13A.3 Enforcement

The Parties regard the aforesaid obligation to escalate to upper management and mediate as an essential and material provision of this JUA Amendment and one that is legally binding upon them. In case of a violation of such obligation by either Party, the other may seek specific enforcement of such obligation in the courts having jurisdiction hereunder.

Section 13A.4. No Delay

Each Party shall continue to perform its obligations under the JUA pending final resolution of any Dispute, unless to do so would be impossible or impracticable under the circumstances.

C. By replacing ARTICLE XV, SERVICE OF NOTICES, with the following:

All notices required to be given under the JUA shall be delivered via overnight delivery and email, except where another form of notice is specially required under the JUA or Amendment, to the following addresses:

For Operational Notices:

The Electric Company:
Florida Power & Light Company
Attention: Registered Agent
9250 West Flagler Street
Miami, FL 33174

For Official/Legal Notices:
Florida Power & Light Company
Attn: General Counsel
700 Universe Blvd.
Juno Beach, FL 33408

For Operational Notices:

The Telephone Company:
AT&T Florida
Attention: Specialist Contract Administration Support
Network Operations & Industrial Engineering Support
Suite/Floor 15HH1
301 W. Bay Street
Jacksonville, FL 32202-5184

For Official/Legal Notices:
AT&T Florida
Attention: General Counsel-Florida
150 W. Flagler Street Suite 1910
Miami, FL 33130

AT&T South Legal Department
Attn: Chief Rights-of-Way Counsel
675 W. Peachtree St. Suite 4300
Atlanta, Ga 30375-0001

Either Party can modify the designated representatives for receiving notices by serving written notice on the other Party identifying the new contact, address and email.

D. Authorization of the Amendment by the Parties

Each Party hereby represents and warrants that (i) its execution and delivery of, and agreement to the obligations created herein, has been duly authorized by all requisite corporation action; and (ii) this Amendment as so executed and delivered constitutes

its legal, valid and binding obligation, enforceable against such Party in accordance with its terms.

E. Execution by Counterparts

The Parties acknowledge and agree that this Amendment may be executed in multiple counterparts, and transmitted via telecopy, and each such counterpart (whether transmitted via telecopy or otherwise) shall, when so executed, constitute an integral part of one and the same agreement between the Parties.

F. Status of the Joint Use Agreement

Except as expressly modified by this Amendment [REDACTED], all of the terms, conditions, covenants, agreements and understandings contained in the Joint Use Agreement shall remain unchanged and in full force and effect, and the same are hereby expressly ratified and confirmed by the Parties.

G. Preparation of the Amendment

The Parties acknowledge and agree that the terms and conditions of this Amendment have been freely and fairly negotiated. No provision of this Amendment is to be interpreted for or against any Party because that Party or its counsel drafted such provisions.

IN WITNESS WHEREOF, the Parties hereto have executed this Amendment effective as of the date first written above.

Florida Power & Light Company

By: *Adalberto Alfonso*
Name: Adalberto Alfonso
Title: VP Distribution

BellSouth Telecommunications, Inc.
(f/k/a Southern Bell Telephone and
Telegraph Company), d/b/a AT&T Florida

By: *Scott A. Mulcahy*
Name: Scott A. Mulcahy
Title: Vice President, Network Ops,
Florida

Exhibit 3

**Before the
Federal Communications Commission
Washington, DC 20554**

BELLSOUTH
TELECOMMUNICATIONS, LLC
d/b/a AT&T FLORIDA,

Complainant,

v.

FLORIDA POWER AND LIGHT
COMPANY,

Defendant.

Proceeding No. 19-____
Bureau ID No. EB-19-MD-____

POLE ATTACHMENT COMPLAINT

**BELLSOUTH TELECOMMUNICATIONS,
LLC d/b/a AT&T FLORIDA**

By Counsel:

Robert Vitanza
Gary Phillips
David Lawson
AT&T SERVICES, INC.
1120 20th Street NW, Suite 1000
Washington, DC 20036
(214) 757-3357

Christopher S. Huther
Claire J. Evans
WILEY REIN LLP
1776 K Street NW
Washington, DC 20006
(202) 719-7000
chuther@wileyrein.com
cevans@wileyrein.com

Date: July 1, 2019

ATT00756

TABLE OF CONTENTS

I.	SUMMARY	1
II.	PARTIES AND JURISDICTION	3
III.	FPL HAS LONG CHARGED AT&T UNJUST AND UNREASONABLE POLE ATTACHMENT RENTAL RATES.....	4
A.	AT&T Is Entitled To The New Telecom Rental Rate Under The Commission’s 2018 <i>Third Report And Order</i>	5
1.	The New Telecom Rate Presumption Applies, But FPL Charges Rates Far Higher.	5
2.	FPL Did Not And Cannot Rebut The Presumption, So AT&T Is Entitled To The New Telecom Rate.	8
B.	Even Apart from the 2018 <i>Third Report and Order</i> , AT&T Was Entitled To Just And Reasonable Rates Back To 2011.	12
C.	AT&T Should Pay A Properly Calculated New Telecom Rate And Be Refunded Its Overpayments.....	19
IV.	COUNT I – UNJUST AND UNREASONABLE RATES	21
V.	REQUEST FOR RELIEF	22
	INFORMATION DESIGNATION	24
	RULE 1.721(M) VERIFICATION.....	25
	DECLARATION OF PAYMENT.....	26
	CERTIFICATE OF SERVICE	27

* Certain information in this Pole Attachment Complaint and its supporting Affidavits and Exhibits has been designated confidential pursuant to 47 C.F.R. § 1.731. The designated information is marked with a text box in the confidential version of these pleadings and is redacted in the public version.

I. SUMMARY

This Complaint seeks a reduction of exceptionally high pole attachment rates in a case where the electric utility has not rebutted, or even tried to rebut, the Commission's recently adopted new telecom rate presumption. Since the July 12, 2011 effective date of the Commission's *Pole Attachment Order*, Complainant BellSouth Telecommunications, LLC d/b/a AT&T Florida ("AT&T") has been "entitled to pole attachment rates, terms and conditions that are just and reasonable," meaning that AT&T should pay "the same rate as [a] comparable provider" when it attaches to an electric utility's poles pursuant to comparable terms and conditions.¹ Florida Power and Light Company ("FPL") refuses to charge AT&T the lawful just and reasonable new telecom rate, claiming that "there is nothing in the 2011 FCC Order that affirmatively requires" FPL "to modify an existing agreed upon contract rate."²

FPL thus demands that AT&T continue to pay excessive and ever-increasing rates on over 425,000 poles. Most of the poles are wood distribution poles, for which FPL has charged a rate that has averaged over [REDACTED] per pole during the last five years, but nearly 54,000 of the poles are concrete distribution poles, for which FPL has charged a premium that increased the average rate to nearly [REDACTED] per pole. Over the same five-year period, AT&T's competitors paid about \$12.50 per pole on average to attach comparable facilities to the same poles under the Commission's new telecom formula. This rate is estimated using the best data available to AT&T because FPL refused to discuss a new rate for AT&T, let alone provide AT&T access to

¹ *Implementation of Section 224 of the Act; A National Broadband Plan for Our Future*, Report and Order and Order on Reconsideration, 26 FCC Rcd 5240, 5331, 5336 (¶¶ 209, 217) (2011) ("*Pole Attachment Order*").

² Ex. 12 at ATT00197 (Email from D. Bromley, FPL, to D. Miller, AT&T (Dec. 20, 2018)).

its new telecom rates or data supporting them. But it is a conservative estimate because FPL told the Commission that its 2012 new telecom rate was under \$10.³

FPL's recalcitrance continues despite the 2018 *Third Report and Order*, which found that the new telecom rate is the presumptive "just and reasonable" rate for ILECs under "new and newly renewed" agreements, including those terminated and in evergreen status.⁴ The new telecom rate presumption applies here—the parties' Joint Use Agreement ("Agreement" or "JUA") is a newly renewed agreement that FPL terminated, effective August 2019, and placed in evergreen status. AT&T is entitled to the new telecom rate unless FPL can prove that the JUA provides AT&T net material benefits that advantage AT&T over its competitors, justifying a higher rate.

In a year of negotiations, FPL has not identified a single such advantage, yet has continued to charge AT&T about [REDACTED] million each year in excess of the lawful new telecom rate. It has also increased the operational pressure on AT&T—claiming trespass and demanding that AT&T must remove facilities from FPL's poles—because AT&T deigned to question the legal and contractual justification for FPL's rates.

The Commission should enforce its new telecom rate presumption to stop such gamesmanship and provide the competitively neutral pole attachment rates that the Commission found essential to its competition and broadband deployment goals. Doing so will alert the industry that the Commission stands ready to enforce its presumption—and that it will not countenance tactics like FPL's, which serve only to delay rate relief and thwart deployment.

³ See *Verizon Fla. v. FPL*, Memorandum Opinion and Order, 30 FCC Rcd 1140, 1147 (¶ 20 n.64) (EB 2015) ("*FPL Order*") ("Florida Power contends that, properly calculated, the Old and New Telecom Rates for 2012 would be slightly higher (\$14.83 and \$9.78, respectively).").

⁴ *In the Matter of Accelerating Wireline Broadband Deployment*, Third Report and Order and Declaratory Ruling, 33 FCC Rcd 7705 (2018) ("*Third Report and Order*").

II. PARTIES AND JURISDICTION

1. Complainant AT&T is an ILEC that provides telecommunications and other services in Florida. It is a Georgia limited liability company with a principal place of business at 675 West Peachtree Street NW, Suite 4500, Atlanta, GA 30308. AT&T may be reached through undersigned counsel at (214) 757-3357.

2. Defendant FPL, “the largest energy company in the United States as measured by retail electricity produced and sold,”⁵ owns and controls poles in Florida that are used, in whole or in part, for wire communications. FPL is not owned by a railroad, a person who is cooperatively organized, or a person owned by the Federal Government or a State. It is a Florida company with a principal place of business at 700 Universe Boulevard, Juno Beach, FL 33408.

3. AT&T and FPL are parties to a 1975 Agreement that was amended in 2007 and will terminate on August 26, 2019 pursuant to FPL’s notice of termination.⁶ FPL and AT&T share an estimated 638,914 poles, with FPL owning about 425,704 of the joint use poles (67%) and AT&T owning about 213,210 of the joint use poles (33%).⁷

4. The Commission has jurisdiction over this pole attachment complaint pursuant to 47 U.S.C. § 224(b), which states that it “shall regulate the rates, terms, and conditions for pole attachments to provide that such rates, terms, and conditions are just and reasonable, and shall ... hear and resolve complaints concerning such rates, terms, and conditions.”⁸

⁵ See Company Profile, *available at* <https://www.fpl.com/about/company-profile.html> (last visited June 27, 2019).

⁶ See Ex. 1 at ATT00108-139 (JUA, as amended); Ex. 23 at ATT00248-250 (Notice of Termination (Mar. 25, 2019)).

⁷ Ex. 2 at ATT00147-148 (Invoice dated Feb. 1, 2019) (“2018 Invoice”); *see also* Ex. B at ATT00051 (Aff. of D. Miller, June 27, 2019 (“Miller Aff.”) ¶ 7).

⁸ 47 U.S.C. § 224(b)(1).

5. The State of Florida has not certified to the Commission that it regulates the rates, terms, and conditions for pole attachments and so has not reverse-preempted the Commission's jurisdiction pursuant to 47 U.S.C. § 224(c).

6. A separate action has not been filed with the Commission, any court, or other government agency based on the same claim or same set of facts, in whole or in part, and AT&T does not seek prospective relief that is identical to the relief proposed or at issue in a notice-and-comment rulemaking proceeding that is currently before the Commission.⁹

7. Prior to the filing of this Complaint, AT&T notified FPL in writing of the allegations that form the basis of this Complaint and invited a response within a reasonable time. AT&T also, in good faith, sought to settle this dispute through both a face-to-face executive-level meeting and non-binding mediation.¹⁰

III. FPL HAS LONG CHARGED AT&T UNJUST AND UNREASONABLE POLE ATTACHMENT RENTAL RATES.

8. As of mid-2011, AT&T was entitled to a “competitively neutral” pole attachment rate—meaning the new telecom rate—because it attaches to FPL's poles on terms and conditions that are materially comparable to those of “a telecommunications carrier or a cable operator.”¹¹ But FPL continues to charge AT&T “pole attachment rates significantly higher than the [new telecom] rates charged to similarly situated telecommunications attachers.”¹²

⁹ Electric utilities have sought review of the Commission's new telecom rate presumption in a petition for reconsideration at the FCC and petition for review at the U.S. Court of Appeals for the Ninth Circuit. The pending petitions do not impact the effectiveness of the presumption and cannot impact AT&T's statutory right to just and reasonable pole attachment rates for use of FPL's poles.

¹⁰ See Ex. B at ATT00054-57 (Miller Aff. ¶¶ 12-21); see also Section III.B, below.

¹¹ *Pole Attachment Order*, 26 FCC Rcd at 5333-38 (¶¶ 214-220).

¹² See *Third Report and Order*, 33 FCC Rcd at 7767 (¶ 123) (quotation marks omitted).

9. In 2018, the Commission adopted its new telecom rate presumption to rectify reports of such persistent overcharges, finding that, for “new and newly-renewed pole attachment agreements,” including agreements that are terminated and “placed in evergreen status,” ILECs are presumptively comparable to their competitors and entitled to the new telecom rate.¹³ The JUA is a “newly-renewed” agreement entitled to this presumption, and FPL has not alleged that AT&T enjoys any competitive benefit that could rebut the presumption. Accordingly, the Commission should order FPL to reduce the rental rates it charges AT&T to the competitively neutral new telecom rental rate established by law nearly eight years ago.

A. AT&T Is Entitled To The New Telecom Rental Rate Under The Commission’s 2018 *Third Report And Order*.

10. The Commission’s new telecom rate presumption is the most recent step in the Commission’s longstanding effort to ensure that “similarly situated attachers ... pay similar pole attachment rates for comparable access.”¹⁴ With or without the presumption, AT&T is entitled to rate relief in this case. But the presumption applies and entitles AT&T to the new telecom rate because FPL has not indicated an intention to rebut the presumption and, if it tried, could not prove that a higher rental rate is justified by any net material advantage provided to AT&T by the JUA.

1. The New Telecom Rate Presumption Applies, But FPL Charges Rates Far Higher.

11. AT&T is presumptively entitled to the new telecom rate because the JUA is a “newly-renewed” agreement as defined by the *Third Report and Order*. In that *Order*, the Commission applied its new telecom rate presumption to all “new and newly-renewed joint use

¹³ *Id.* at 7769 (¶ 126).

¹⁴ *Id.* at 7768 (¶ 123).

agreements,” and defined “newly-renewed agreements” to include those “that are automatically renewed, extended, or placed in evergreen status.”¹⁵ The JUA’s initial term expired on January 1, 1980, but it “shall *continue* in force thereafter” until it is terminated upon six months written notice.¹⁶ Continue and extend are synonyms: “Continue” means “[t]o carry further in time, space or development: *extend*”¹⁷ and “extend” means “to lengthen, prolong; to *continue* ...”¹⁸ Consequently, the JUA has automatically extended after the effective date of the *Third Report and Order*, and the Commission’s newly adopted rate presumption applies.¹⁹

12. The presumption also applies because FPL “placed [the JUA] in evergreen status” after the effective date of the *Third Report and Order*.²⁰ On March 25, 2019, FPL gave AT&T six months written notice of termination of the JUA, effective in August.²¹ Notwithstanding such termination, the JUA “shall remain in full force and effect with respect to all poles jointly

¹⁵ *Id.* at 7770 (¶ 127 n.475).

¹⁶ Ex. 1 at ATT00128 (JUA, Art. XVI) (emphasis added).

¹⁷ “Continue,” *Webster’s II New College Dictionary* 244 (2001) (emphasis added); *see also* “Continue,” *Oxford English Dictionary* (3d ed. online) (“To carry on, keep up, maintain, go on with, persist in (an action, usage, etc.)”).

¹⁸ “Extend,” *Oxford English Dictionary* (3d ed online); *see also* “Extend,” *Webster’s II New College Dictionary* 396 (2001) (“To stretch or reach”); “Extend,” *Merriam-Webster’s Collegiate Dictionary* 411 (1996) (“To stretch out in distance, space, or time”).

¹⁹ The JUA automatically extends, and so falls within the Commission’s definition of a “newly renewed” agreement. It also automatically “renews” because its terms “repeat so as to reaffirm” or “begin again” absent termination by a party. *See* “Renew,” *Webster’s II New College Dictionary* 938 (2001); “Renew,” *Merriam-Webster’s Collegiate Dictionary* 990 (10th ed. 1996); *see also Ocean Bank of Miami v. La Esquina Presidencial, Inc.*, 623 So. 2d 520, 521 (Fla. Dist. Ct. App. 1993) (“To renew a contract means to begin again or continue in force the old contract.”) (citing *Black’s Law Dictionary* 1296 (6th ed. 1990)).

²⁰ *Third Report and Order*, 33 FCC Rcd at 7770 (¶ 127 n.475).

²¹ Ex. 23 at ATT00248-250 (Notice of Termination (Mar. 25, 2019)).

used by the parties at the time of such termination.”²² The new telecom rate presumption thus applies because FPL gave notice that the JUA is being “terminated and the parties [will] continue to operate under an ‘evergreen’ clause.”²³

13. Under the presumption, AT&T should be charged a properly calculated new telecom “rate determined in accordance with [47 C.F.R.] § 1.1406(e)(2).”²⁴ Using publicly available data, AT&T estimates that the properly calculated new telecom rate for use of FPL’s poles averaged about \$12.50 per pole during the applicable five-year statute of limitations period.²⁵ FPL instead charged, and AT&T paid, base contract rates averaging about [REDACTED] per pole, with *added* premiums of about [REDACTED] for each concrete distribution pole and nearly [REDACTED] for each transmission pole, resulting in the following effective rates:²⁶

	2014	2015	2016	2017	2018
Rate per wood distribution pole (base contract rate)	[REDACTED]	[REDACTED]	[REDACTED]	[REDACTED]	[REDACTED]
Rate per concrete distribution pole (base contract rate plus premium)	[REDACTED]	[REDACTED]	[REDACTED]	[REDACTED]	[REDACTED]
Rate per transmission pole (base contract rate plus premium)	[REDACTED]	[REDACTED]	[REDACTED]	[REDACTED]	[REDACTED]
New telecom rate per pole	\$10.46	\$11.12	\$12.12	\$13.32	\$15.80

FPL thus charged rates far exceeding the \$26.12 per pole rate that, in part, led the Commission to adopt the new telecom rate presumption in order to accelerate rate relief to ILECs.²⁷ The base

²² Ex. 1 at ATT00128 (JUA, Art. XVI).

²³ See *Third Report and Order*, 33 FCC Rcd at 7770 (¶ 127 n.475).

²⁴ 47 C.F.R. § 1.1413(b).

²⁵ See 47 C.F.R. § 1.1407(a)(3); Fla. Stat. § 95.11(2)(b).

²⁶ See Ex. A at ATT00008-09 (Aff. of D. Rhinehart, June 27, 2019 (“Rhinehart Aff.”) ¶¶ 16-17); Ex. B at ATT00052 (Miller Aff. ¶ 9).

²⁷ *Third Report and Order*, 33 FCC Rcd at 7768-69 (¶ 125).

contract rates FPL charged for every joint use pole averaged [REDACTED] times more than the new telecom rates that AT&T was entitled to pay, and the rates for concrete distribution poles averaged [REDACTED] times the lawful new telecom rate.²⁸ FPL's base contract rates are excessively and unreasonably high. With the premium added, they are egregiously so.

2. FPL Did Not And Cannot Rebut The Presumption, So AT&T Is Entitled To The New Telecom Rate.

14. Through a year of negotiations, FPL never rebutted the Commission's new telecom rate presumption, never argued that it can rebut the presumption, and never identified any alleged advantage that AT&T enjoys over its competitors.²⁹ FPL also failed to provide AT&T a single comparative license agreement despite numerous requests,³⁰ let alone any relevant data or quantifications.³¹

15. FPL's silence on the point is telling, since FPL tried to make the case before.³² But it cannot make that case here because AT&T does not have a net material advantage over its

²⁸ Ex. A at ATT00008-09 (Rhinehart Aff. ¶ 16-17). The new telecom rate applies to concrete distribution poles because the Commission's rate formula includes costs associated with concrete distribution poles, which are reported in FERC Account 364. See 18 C.F.R. Pt. 101 (stating that Account 364 includes "[p]oles, wood, steel, concrete, or other material"); *Amendment of Commission's Rules and Policies Governing Pole Attachments; Implementation of Section 703(e) of the Telecommunications Act of 1996*, Consolidated Partial Order on Reconsideration, 16 FCC Rcd 12103, 12176 (App. E-2) (2001) ("*Consolidated Partial Order*") (including investment in Account 364 in new telecom rate calculation).

²⁹ Ex. B at ATT00058 (Miller Aff. ¶ 22); Ex. A at ATT00011 (Rhinehart Aff. ¶ 22); Ex. C at ATT00067 (Aff. of M. Peters, June 27, 2019 ("Peters Aff.") ¶ 6).

³⁰ Ex. 8 at ATT00179 (Email from D. Rhinehart, AT&T, to M. Jarro, FPL (Oct. 4, 2018)); Ex. 10 at ATT00188 (Email from D. Miller, AT&T, to M. Jarro, FPL (Dec. 3, 2018)); *id.* at ATT00186-187 (Email from D. Miller, AT&T, to M. Jarro, FPL (Dec. 6, 2018)); Compl. Ex. 12 at ATT00196-197 (Email from D. Bromley, FPL, to D. Miller, AT&T (Dec. 20, 2018)) (responding to questions from D. Miller, AT&T, to M. Jarro, FPL).

³¹ Ex. B at ATT00058 (Miller Aff. ¶ 22); Ex. C at ATT00067 (Peters Aff. ¶ 6).

³² In a prior rate dispute before the Enforcement Bureau, FPL tried to justify its excessive pole attachment rates by arguing that the ILEC "receive[d] a number of benefits under the Agreement

competitors,³³ and FPL cannot prove otherwise. To do so, FPL would need “clear and convincing evidence that [AT&T] receives net benefits under its pole attachment agreement with [FPL] that materially advantage [AT&T] over other telecommunications attachers.”³⁴

16. FPL does not have such evidence under the ground rules that the Commission has set for this analysis: when comparing the JUA with a license agreement, FPL must weigh and account for all of the different rights *and responsibilities* (of which there are many) placed on AT&T as compared to its competitors.³⁵ For example, an ILEC that bears the cost to perform a service itself (*e.g.*, a pole inspection) is not advantaged relative to its competitor that pays the utility pole owner to perform the same service.³⁶ In addition, reciprocal joint use agreement terms—terms that AT&T must also provide to FPL for its use of AT&T poles—impose unique costs on AT&T because, by definition, license agreements provide only for the CLEC’s use of FPL’s poles.³⁷ These unique costs can thus eliminate any “net benefit” that would justify

that are not provided to other attachers.” *FPL Order*, 30 FCC Rcd at 1145 (¶ 16). The ILEC disagreed with FPL’s allegation, and the dispute was settled before the Enforcement Bureau issued a final ruling on the issue. *See Verizon Fla. LLC v. FPL*, File No. EB-15-MD-002, Docket No. 15-73 (filed Mar. 13, 2015; dismissed due to settlement Feb. 16, 2017).

³³ *See* Ex. B at ATT00058-63 (Miller Aff. ¶¶ 23-31); Ex. C at ATT00067-69 (Peters Aff. ¶¶ 7-12).

³⁴ *Third Report and Order*, 33 FCC Rcd at 7768 (¶ 123); *see also* 47 C.F.R. § 1.1413(b).

³⁵ *Pole Attachment Order*, 26 FCC Rcd at 5335 (¶ 216 n.654) (“A failure to weigh, and account for, the different rights and responsibilities in joint use agreement could lead to marketplace distortions.”); *see also* Ex. B at ATT00059 (Miller Aff. ¶ 25); Ex. C at ATT00068 (Peters Aff. ¶ 10); Ex. D at ATT00090 (Aff. of C. Dippon, June 28, 2019 (“Dippon Aff.”) ¶ 35).

³⁶ *Verizon Va., LLC and Verizon S., Inc. v. Va. Electric and Power Co.*, 32 FCC Rcd 3750, 3759 (¶ 18) (EB 2017) (“*Dominion Order*”) (“Where Verizon performs a particular service itself and incurs costs comparable to its competitors in performing that service, ... Dominion may not ‘embed in Verizon’s rental rate costs that Dominion does not incur.’”); *see also* Ex. C at ATT00068 (Peters Aff. ¶ 9); Ex. D at ATT00090 (Dippon Aff. ¶ 35).

³⁷ *See* Ex. C at ATT00068 (Peters Aff. ¶ 10); *see also* Initial Comments of FPL, et al., Decl. of Thomas J. Kennedy, P.E. at ¶ 13, *In the Matter of Implementation of Section 224 of the Act*;

charging the ILEC a rate higher than the new telecom rate.³⁸ That is particularly so after a JUA terminates and eliminates any possible “prospective value” to an ILEC from many JUA terms.³⁹

17. Rather than discuss these issues or negotiate the rate reductions required by law, FPL elected to impose, and then escalate, unwarranted operational pressure on AT&T in an apparent effort to persuade AT&T to drop its justified request for just and reasonable rates.⁴⁰ Exercising the leverage provided by its two-to-one pole ownership advantage over AT&T, FPL challenged AT&T’s right to attach to FPL poles despite an agreement to maintain the status quo during negotiations,⁴¹ declared AT&T a trespasser on over 425,000 poles,⁴² and terminated AT&T’s right to deploy on new FPL pole lines going forward.⁴³ FPL thus provided a textbook example of the reason for the Commission’s new telecom rate presumption—FPL has used its pole ownership advantage to try to forever charge AT&T exceptionally high, and annually

Amendment of the Commission’s Rules and Policies Governing Pole Attachments, WC Docket No. 07-245 (Mar. 7, 2008) (“Given the joint nature of [joint use] agreements, there is a level of mutuality that exists between ILECs and electric utilities that cannot exist in relationships between CLECs and electric utilities.”).

³⁸ *Dominion Order*, 32 FCC Rcd at 3760 (¶ 21) (“By identifying as alleged ‘benefits’ to Verizon services that Verizon is likewise required to extend to Dominion under the Joint Use Agreements, Dominion has failed to show that Verizon receives a disproportionate benefit”); *see also* Ex. D at ATT00091 (Dippon Aff. ¶ 36). *See also Third Report and Order*, 33 FCC Rcd at 7768 (¶ 123) (requiring utility to prove that the ILEC “receives *net benefits* under its pole attachment agreement with the utility that materially advantage the incumbent LEC over other telecommunications attachers”) (emphasis added).

³⁹ *See FPL Order*, 30 FCC Rcd at 1148 (¶ 22); *see also* Ex. C at ATT00068 (Peters Aff. ¶ 8); Ex. D at ATT00092 (Dippon Aff. ¶ 38).

⁴⁰ *See, e.g.*, Ex. B at ATT00055-57 (Miller Aff. ¶¶ 15, 18, 19, 21).

⁴¹ *See* Ex. 1 at ATT00137 (JUA § 13A.4) (“Each Party shall continue to perform its obligations under the JUA pending final resolution of any Dispute, unless to do so would be impossible or impracticable under the circumstances.”).

⁴² Ex. 28 at ATT00273 (Letter from M. Jarro, FPL, to D. Miller, AT&T (May 23, 2019)).

⁴³ Ex. 23 at ATT00250 (Notice of Termination (Mar. 25, 2019)).

increasing, rental rates that are anti-competitive and antithetical to the Commission's deployment goals.⁴⁴

18. Faced with this Complaint, FPL must finally discuss the Commission's new telecom rate presumption and may even try to rebut it. But AT&T is not aware of any net material advantage that could rebut the presumption, let alone one that would continue after the JUA terminates.⁴⁵ And even if FPL could rebut the presumption, it still is not entitled to the rates it has been charging AT&T. In the 2018 *Third Report and Order*, the Commission set the pre-existing telecom rate as the *maximum* "just and reasonable" rate if a utility can rebut the new telecom rate presumption with clear and convincing evidence.⁴⁶ The Commission created this "hard cap" to eliminate uncertainty arising from the 2011 *Pole Attachment Order*, which looked to the pre-existing telecom rate as a "reference point" when an agreement provides an ILEC a net material advantage over its competitors.⁴⁷

⁴⁴ See *Third Report and Order*, 33 FCC Rcd at 7767 (¶ 123). The rent that FPL has charged AT&T has sharply escalated even in the last five years, and the increase has only partially been the result of AT&T's deployment efforts in Florida. Much of the increase has resulted from FPL's storm hardening plan, under which FPL has accelerated the replacement of wood distribution poles (for which it does not charge AT&T a premium) with concrete distribution poles (for which it does charge AT&T a premium). Ex. B at ATT00053 (Miller Aff. ¶ 11). Thus, as FPL continues to implement its storm hardening plan in future years, the competitive disparity between the rates charged AT&T and its competitors will only increase absent Commission intervention. See *id.*; see also Ex. A at ATT00008 (Rhinehart Aff. ¶ 15).

⁴⁵ See Ex. B at ATT00058-62 (Miller Aff. ¶¶ 23-30); Ex. C at ATT00067-69 (Peters Aff. ¶¶ 7-12).

⁴⁶ *Third Report and Order*, 33 FCC Rcd at 7769-71 (¶¶ 126-29).

⁴⁷ *Id.* at 7771 (¶ 129); see also *Pole Attachment Order*, 26 FCC Rcd at 5336-37 (¶ 218).

19. It is self-evident from the below table that the per pole rates that FPL has charged, and AT&T has paid, are not close to “just and reasonable” even if FPL could rebut the presumption and charge a rate as high as the pre-existing telecom rate.⁴⁸

	2014	2015	2016	2017	2018
Rate per wood distribution pole (base contract rate)	████	████	████	████	████
Rate per concrete distribution pole (base contract rate plus premium)	████	████	████	████	████
Rate per transmission pole (base contract rate plus premium)	████	████	████	████	████
Pre-existing telecom rate per pole	\$15.84	\$16.85	\$18.37	\$20.18	\$23.94

There is thus no set of circumstances under which the base contract rates charged by FPL are lawful, as they have consistently averaged █████ times the pre-existing telecom rate.⁴⁹ And with the premiums added, they have been even higher, averaging █████ times the pre-existing telecom rate on concrete distribution poles and █████ times on transmission poles.⁵⁰ The Commission should apply its new presumption and eliminate these extraordinary overcharges.

B. Even Apart from the 2018 *Third Report and Order*, AT&T Was Entitled To Just And Reasonable Rates Back To 2011.

20. The Commission’s *Third Report and Order* simplifies this case by presuming that the new telecom rate is the “just and reasonable” rate absent clear and convincing evidence from FPL to the contrary. But even without that rate presumption, AT&T can demonstrate that it is entitled to a “just and reasonable” new telecom rate and has been since the July 12, 2011

⁴⁸ See Ex. A at ATT00012 (Rhinehart Aff. ¶¶ 24-25); Ex. B at ATT00052-53 (Miller Aff. ¶¶ 9-10).

⁴⁹ Ex. A at ATT00012 (Rhinehart Aff. ¶ 24); see also Ex. D at ATT00085 (Dippon Aff. ¶ 25).

⁵⁰ Ex. A at ATT00012 (Rhinehart Aff. ¶ 25); see also Ex. D at ATT00085 (Dippon Aff. ¶ 25).

effective date of the *Pole Attachment Order*. FPL's exceptionally high rental rates have all the characteristics that the Commission found justify rate relief as of mid-2011. They are: unjust and unreasonable; the direct result of unequal bargaining power; locked in by an evergreen provision in the JUA; and not justified by any net material benefits that advantage AT&T over its competitors.⁵¹

21. *First*, the contract rates are not just and reasonable. The base contract rates paid by AT&T during the statute-of-limitations period have averaged [REDACTED] times the new telecom rate applicable to AT&T's competitors and [REDACTED] the pre-existing telecom rate, and FPL has added premiums to tens of thousands of poles each year that further increase the disparity.⁵² Most recently, AT&T paid base contract rates that were over [REDACTED] per pole more than the new telecom rate, and over [REDACTED] per pole more than the pre-existing telecom rate—along with [REDACTED] per pole premiums on almost 54,000 concrete distribution poles.⁵³

22. The unreasonableness of FPL's rates is also evident when viewed in comparison to the rates FPL pays for use of far more space on AT&T's poles. The Commission expected that ILECs and electric utilities would each pay "roughly the same proportionate rate given the

⁵¹ See *Pole Attachment Order*, 26 FCC Rcd at 5333-37 (¶¶ 214-18); see also Ex. D at ATT00084-93 (Dippon Aff. ¶¶ 22-41).

⁵² See Ex. A at ATT00008-09, -12 (Rhinehart Aff. ¶¶ 16-17, 24-25).

⁵³ *Id.*; Ex. B at ATT00052-53 (Miller Aff. ¶¶ 10-11). AT&T, meanwhile, reduced the rates it charges CLECs and cable companies attached to its distribution poles to reflect the Commission's new telecom rate methodology—thereby reducing its rental revenue during the same years that FPL increased AT&T's rates. See *Third Report and Order*, 33 FCC Rcd at 7768-69 (¶ 125) (noting concern that survey data showed ILEC rental revenue from CLECs and cable companies decreased since 2008, but ILEC rental payments to electric utilities increased). The Enforcement Bureau previously asked ILECs to disclose the rates they charge CLECs and cable companies. See *FPL Order*, 30 FCC Rcd at 1150 (¶ 25 n.84). For the 2014 through 2018 rental years, AT&T charged new telecom and cable rates that ranged from [REDACTED] per pole, assuming 1 foot of space occupied. See Ex. A at ATT00003 (Rhinehart Aff. ¶ 2).

parties' relative usage of the pole 'such as the same rate per foot of occupied space.'"⁵⁴ Instead, FPL charges AT&T a base contract rate that is only slightly lower than the rate that FPL pays AT&T (██████ vs. ██████ per pole in 2018) while occupying far more space on a pole.⁵⁵ AT&T requires space comparable to its competitors, and is presumed to occupy 1 foot of pole space.⁵⁶ FPL, in contrast, occupies 10.5 feet of space under the FCC's rate assumptions, which includes 3.33 feet of safety space that is "usable and used by the electric utility" but not expressly assigned to FPL under the JUA.⁵⁷ To make matters worse, FPL adds a premium to its base contract rates for use of concrete distribution poles and transmission poles, further skewing the division of pole costs in FPL's favor.⁵⁸

23. *Second*, FPL's substantial pole ownership advantage "continuously impacted [AT&T's] ability to negotiate a just and reasonable rate over time."⁵⁹ The FCC has previously

⁵⁴ See *Dominion Order*, 32 FCC Rcd at 3760 (¶ 21 n.78) (quoting *Pole Attachment Order*, 26 FCC Rcd at 5337 (¶ 218 n.662)).

⁵⁵ Ex. B at ATT00052 (Miller Aff. ¶ 9).

⁵⁶ See *id.* at ATT00062 (Miller Aff. ¶ 30); 47 C.F.R. § 1.1410. The JUA assigns 4 feet of space to AT&T's "exclusive use," Ex. 1 at ATT00112 (JUA § 1.1.7(B)), but AT&T does not want, use, or require 4 feet of space and FPL has not, in fact, reserved that space for AT&T's "exclusive use," Ex. B at ATT00062 (Miller Aff. ¶ 30). FPL instead double- and triple-recovers by collecting rent from third parties attached in the space allocated to and paid for by AT&T. See *id.*

⁵⁷ See Ex. 1 at ATT00112 (JUA § 1.1.7(B)) (requiring that AT&T's attachments be "at a sufficient distance below the space of [FPL] to provide at all times the minimum clearance required by all the specifications referred to in Article VI," which in turn requires the 40 inches of safety space provided by the National Electrical Safety Code); *Consolidated Partial Order*, 16 FCC Rcd at 12130 (¶ 51) (holding "the 40-inch safety space ... is usable and used by the electric utility"); see also Ex. B at ATT00061 (Miller Aff. ¶ 29 n.24); Ex. D at ATT00086 (Dippon Aff. ¶ 27).

⁵⁸ Ex. D at ATT00087 (Dippon Aff. ¶ 28).

⁵⁹ *Dominion Order*, 32 FCC Rcd at 3757 (¶ 13 n.53); see also *Pole Attachment Order*, 26 FCC Rcd at 5335 (¶ 216); Ex. D at ATT00088-89 (Dippon Aff. ¶¶ 30-31).

found that an electric utility's relatively high rates coupled with its "nearly two-to-one pole ownership advantage" supported an inference of bargaining leverage, which justified rate relief for the ILEC.⁶⁰ In this case, FPL's pole ownership advantage is also two-to-one (67% to 33%), and FPL has used that advantage to try to preserve its unlawful pole attachment rates by refusing to discuss rates while increasing operational threats and pressure.⁶¹

24. *Third*, AT&T "genuinely lacks the ability to terminate" the unlawful rates and obtain new "just and reasonable" rates through negotiations.⁶² The JUA includes an "evergreen" provision that renders the rates effectively inescapable even after the JUA terminates in August 2019.⁶³ And FPL has refused to negotiate a different rate, claiming, despite the *Pole Attachment Order* and the unambiguous language in the *Third Report and Order*, that it is "not aware of any federal law that requires FPL to take affirmative action to change an agreed upon contract rate."⁶⁴

⁶⁰ *Dominion Order*, 32 FCC Rcd at 3757 (¶ 13); *see also Pole Attachment Order*, 26 FCC Rcd at 5329 (¶ 206) (estimating that electric utilities "own approximately 65-70 percent of poles").

⁶¹ *See* Ex. 2 at ATT00142 (2018 Invoice); *see also* Ex. B at ATT00055-57 (Miller Aff. ¶¶ 15, 18, 19, 21); Ex. D at ATT00079 (Dippon Aff. ¶ 14).

⁶² *See Pole Attachment Order*, 26 FCC Rcd at 5336 (¶ 216).

⁶³ *See FPL Order*, 30 FCC Rcd at 1150 (¶ 25) (quoting *Pole Attachment Order*, 26 FCC Rcd at 5336 (¶ 216)) (finding that evergreen clause is evidence that the ILEC "genuinely lacks the ability to terminate an existing agreement"); *see also* Ex. 1 at ATT00128 (JUA, Art. XVI) (stating that, after termination, "other applicable provisions of this Agreement shall remain in full force and effect with respect to all poles jointly used by the parties at the time of such termination").

⁶⁴ Ex. 10 at ATT00188 (Email from M. Jarro, FPL to D. Miller, AT&T (Dec. 4, 2018)); *see also* Ex. 12 at ATT00197 (Email from M. Jarro, FPL to D. Miller, AT&T (Dec. 20, 2018) ("Also, as we have previously communicated, there is nothing in the 2011 FCC Order that affirmatively requires the parties to modify an existing agreed upon contract rate.")).

25. To the contrary, the FCC has clarified that FPL cannot cast the contract rates in stone. In 2011, the Commission found that the statutory right to “just and reasonable” rates applies to existing contracts.⁶⁵ In 2015, the Enforcement Bureau rejected FPL’s argument that the just and reasonable rate requirement of federal law does not apply to agreements that pre-date the 2011 *Pole Attachment Order*.⁶⁶ And in 2018, the Commission “disagree[d] with utilities that argue that [the Commission] should not apply the [new telecom rate] presumption to any existing agreements.”⁶⁷ As the Commission explained, a federal statutory right “may not be defeated by private contractual provisions.”⁶⁸ Any other standard “would subvert the supremacy of federal law over contracts.”⁶⁹

26. FPL’s refusal to discuss just and reasonable rates is also directly at odds with the JUA itself, which requires that the joint use of poles “shall at all times be in conformity with all applicable provisions of law.”⁷⁰ FPL thus has no lawful basis—under federal law or under contract—to continue charging AT&T rates that so far exceed the new telecom rates that are just and reasonable.

27. And FPL has not just refused to discuss just and reasonable rates; it has repeatedly pronounced unwarranted operational restrictions throughout the parties’ negotiations that appear designed to coerce AT&T into dropping its request for them. Over the past year, AT&T has

⁶⁵ *Pole Attachment Order*, 26 FCC Rcd at 5328 (¶ 202) (“[W]e now conclude that where incumbent LECs have such access [to utilities’ poles], they are entitled to rates, terms and conditions that are ‘just and reasonable’ in accordance with section 224(b)(1)”).

⁶⁶ *FPL Order*, 30 FCC Rcd at 1145-47 (¶¶ 17-19).

⁶⁷ *Third Report and Order*, 33 FCC Rcd at 7770 (¶ 127).

⁶⁸ *Id.* at 7731 (¶ 50) (citation omitted).

⁶⁹ *Id.* (internal quotation and alternation omitted).

⁷⁰ Ex. 1 at ATT00119 (JUA, Art. VI).

sought just and reasonable rates through executive-level negotiations and the JUA's pre-complaint dispute resolution provision, which requires that the parties maintain the status quo "pending final resolution" of the dispute.⁷¹ FPL has instead sent an unrelenting stream of notices claiming to suspend or terminate rights increasingly critical to AT&T's ability to deploy in Florida—first, AT&T's right to attach to new FPL poles, then its right to attach to replacement FPL poles, and ultimately its right to attach to *any* FPL poles.⁷² All the while, FPL has insisted that it need not even discuss the "just and reasonable" rate requirement of federal law with AT&T.⁷³ FPL's conduct thus cries out for the Commission to quickly set AT&T's rate at the new telecom level and unambiguously cut off further gamesmanship by FPL.

28. *Finally*, AT&T has been entitled to a new telecom rate since the 2011 effective date of the *Pole Attachment Order* for the same reason that it is entitled to a new telecom rate under the Commission's newly enacted presumption: FPL has not identified anything in the JUA that gives AT&T a net material benefit over its competitors, let alone anything that justifies the [REDACTED] base contract rate or even higher added premiums that FPL charges AT&T.⁷⁴

⁷¹ Ex. 1 at ATT00137 (JUA § 13A.4) ("Each Party shall continue to perform its obligations under the JUA pending final resolution of any Dispute, unless to do so would be impossible or impracticable under the circumstances."); *see also* Ex. B at ATT00055 (Miller Aff. ¶ 14).

⁷² Ex. 9 at ATT00183 (Notice of Suspension (Nov. 9, 2018)); Ex. 14 at ATT00202 (Notice of Enforcement of Suspension of AT&T's Attachments to FPL Poles (Jan. 11, 2019)); Ex. 23 at ATT00250 (Notice of Termination (Mar. 25, 2019)); Ex. 25 at ATT00255 (Notice of Termination (Apr. 8, 2019)); Ex. 27 at ATT00271 (Letter from E. Silagy, FPL, to D. Miller, AT&T (May 21, 2019)); Ex. 28 at ATT00273 (Letter from M. Jarro, FPL, to D. Miller, AT&T (May 23, 2019)).

⁷³ *See, e.g.*, Ex. 12 at ATT00196-197 (Email from D. Bromley, FPL, to D. Miller, AT&T (Dec. 20, 2018)); Ex. 18 at ATT00215-216 (Letter from M. Jarro, FPL, to AT&T (Jan. 28, 2019)).

⁷⁴ *See Pole Attachment Order*, 26 FCC Rcd at 5336 (¶ 217); *FPL Order*, 30 FCC Rcd at 1142 (¶ 7); *see also* Section III.A.2, above.

29. The 2011 *Pole Attachment Order* adopted the standard that an ILEC should pay “the same rate” as its CLEC and cable competitors if its joint use agreement “does not provide a material advantage to [the ILEC] relative to cable operators or telecommunications carriers.”⁷⁵ Therefore, AT&T should have been paying “the same rate as the comparable provider, *i.e.*, the New Telecom Rate”⁷⁶ as of July 12, 2011 because AT&T is not aware of anything in the JUA that advantages it over its competitors and FPL has not shown otherwise.⁷⁷

30. FPL has also not challenged AT&T’s conclusion that certain aspects of the JUA *disadvantage* AT&T as compared to its competitors.⁷⁸ Any analysis of “competitive neutrality” must “account for ... the different rights *and responsibilities*.”⁷⁹ It therefore must account for the fact that AT&T must provide FPL each and every alleged “benefit” that FPL claims to provide to AT&T.⁸⁰ License agreements with CLECs do not contain a similar mandate.⁸¹ It is also relevant that the JUA, “in contrast to cable or telecommunications carrier pole lease agreements—reflect[s] a decades-old contractual responsibility [for AT&T] to share in infrastructure costs” and requires AT&T to “still own many poles today.”⁸² This is a costly distinction between AT&T and its competitors, as they need not incur these same pole ownership, maintenance, and

⁷⁵ *Pole Attachment Order*, 26 FCC Rcd at 5336 (¶ 217) (emphasis added).

⁷⁶ See *FPL Order*, 30 FCC Rcd at 1142 (¶ 7) (quoting *Pole Attachment Order*, 26 FCC Rcd at 5336 (¶ 217)) (internal quotation mark omitted).

⁷⁷ See Section III.A.2, above; see also Ex. B at ATT00058-63 (Miller Aff. ¶¶ 22-31); Ex. C at ATT00067-69 (Peters Aff. ¶¶ 6-12); Ex. D at ATT00089-93 (Dippon Aff. ¶ 33-40).

⁷⁸ Ex. C at ATT00069 (Peters Aff. ¶ 11); Ex. D at ATT00090 (Dippon Aff. ¶ 35).

⁷⁹ *Pole Attachment Order*, 26 FCC Rcd at 5335 (¶ 216 n.654) (emphasis added).

⁸⁰ Ex. C at ATT00068 (Peters Aff. ¶ 10); Ex. D at ATT00091 (Dippon Aff. ¶ 36).

⁸¹ Ex. C at ATT00068 (Peters Aff. ¶ 10); Ex. D at ATT00091 (Dippon Aff. ¶ 36).

⁸² *Pole Attachment Order*, 26 FCC Rcd at 5335 (¶ 216 n.654).

disposal costs for the right to attach to FPL's poles.⁸³ These disadvantages—with no associated advantages alleged now or after the JUA terminates—establish that the just and reasonable rate is the new telecom rate even if the presumption does not attach.⁸⁴

C. AT&T Should Pay A Properly Calculated New Telecom Rate And Be Refunded Its Overpayments.

31. Because FPL has not alleged any net material advantages that the JUA provides AT&T as compared to its competitors, AT&T should be charged a properly calculated new telecom “rate determined in accordance with [47 C.F.R.] § 1.1406(e)(2).”⁸⁵ The best data available to AT&T shows that the applicable new telecom rates for AT&T's use of FPL's poles during the applicable five-year statute of limitations period are \$10.46, \$11.12, \$12.12, \$13.32, and \$15.80 per pole for the 2014 through 2018 rental years, respectively.⁸⁶ These rates were calculated using FPL's FERC Form 1 data, FPL's most recently filed rate of return data, and the Commission's presumptive inputs for pole height (37.5 feet), unusable space (24 feet), space occupied by AT&T (1 foot), average number of attaching entities in an urbanized area (5), and electric company appurtenance factor (15%).⁸⁷

32. The Commission should also order FPL to refund the [REDACTED] millions of dollars that AT&T has paid in excess of the just and reasonable rate, “plus interest, consistent with the

⁸³ Ex. B at ATT00059-60 (Miller Aff. ¶ 26); Ex. D at ATT00090 (Dippon Aff. ¶ 35).

⁸⁴ See *FPL Order*, 30 FCC Rcd at 1142 (¶ 7) (quoting *Pole Attachment Order*, 26 FCC Rcd at 5336 (¶ 217)) (internal quotation mark omitted).

⁸⁵ 47 C.F.R. § 1.1413(b); see also *Dominion Order*, 32 FCC Rcd at 3759-61 (¶¶ 20-22) (requiring electric utility to justify its rates).

⁸⁶ Ex. A at ATT00008 (Rhinehart Aff. ¶ 14).

⁸⁷ *Id.* at ATT00005-07 (Rhinehart Aff. ¶¶ 6-13).

applicable statute of limitations.”⁸⁸ To date, AT&T has overpaid FPL by more than [REDACTED] million during the applicable five-year statute of limitations.⁸⁹

33. The Commission should require FPL to refund these amounts, which were collected in violation of federal law. The refund will be consistent with the Commission’s intention that “monetary recovery in a pole attachment action extend as far back in time as the applicable statute of limitations allows.”⁹⁰ Any other result “discourages pre-complaint negotiations between the parties,” “fails to make injured attachers whole, and is inconsistent with the way that claims for monetary recovery are generally treated under the law.”⁹¹ And here, AT&T should be made as whole as possible. It has been paying FPL unjust and unreasonable rates for years longer than the applicable statute of limitations period—and its effort to obtain new rates was delayed and frustrated by FPL’s insistence that it is under no legal obligation to change the contract rates.⁹² By awarding refunds, the Commission can discourage similar conduct, encourage prompt negotiations, and confirm for the industry that it will enforce the ILEC rate reforms that were “designed to promote competition and increase the availability of robust, affordable telecommunications and advanced services to consumers throughout the nation.”⁹³

⁸⁸ 47 C.F.R. § 1.1407(a)(3). In the *Dominion Order*, the Enforcement Bureau cited a five-year Virginia statute of limitations that applied to actions involving a contract. *See Dominion Order*, 32 FCC Rcd at 3764 (¶ 28 n.104) (citing Va. Code § 8.01-246(2)). The comparable statute of limitations in Florida is also five years. *See Fla. Stat. § 95.11(2)(b)*.

⁸⁹ Ex. A at ATT00010 (Rhinehart Aff. ¶ 20) (calculating a net rental overpayment of [REDACTED] for the 2014 – 2018 rental years); Ex. B at ATT00051-52 (Miller Aff. ¶¶ 8-9).

⁹⁰ *Pole Attachment Order*, 26 FCC Rcd at 5290 (¶ 112).

⁹¹ *Id.* at 5289 (¶ 110).

⁹² *See* Ex. B at ATT00054-57 (Miller Aff. ¶¶ 12-21).

⁹³ *Id.* at 5241 (¶ 1).

IV. COUNT I – UNJUST AND UNREASONABLE RATES

34. AT&T incorporates paragraphs 1 through 33 as if fully set forth herein.

35. The Commission is statutorily required to ensure that the pole attachment rates that FPL charges AT&T are just and reasonable.⁹⁴

36. The rates that FPL charges AT&T under the JUA are, and have long been, unjust and unreasonable in violation of 47 U.S.C. § 224.

37. The just and reasonable rate for AT&T's attachments to FPL's poles is the new telecom rate under the presumption adopted in the 2018 *Third Report and Order* and the principle of competitive neutrality adopted in the 2011 *Pole Attachment Order*.⁹⁵ The following table includes the new telecom rates, calculated using the best data available to AT&T for its use of FPL's poles and the proportional new telecom rates that would apply to FPL's use of AT&T's poles:⁹⁶

	2014	2015	2016	2017	2018
New telecom rate for AT&T's use of FPL's poles (per pole)	\$10.46	\$11.12	\$12.12	\$13.32	\$15.80
Proportional new telecom rate for FPL's use of AT&T's poles (per pole)	\$15.62	\$12.58	\$11.66	\$9.44	\$12.60

Because FPL denied AT&T these just and reasonable rates, AT&T has already overpaid FPL by more than [REDACTED] million in net pole attachment rentals during the relevant refund period.⁹⁷

⁹⁴ 47 U.S.C. § 224(b)(1).

⁹⁵ See *Third Report and Order*, 33 FCC Rcd at 7769 (¶ 126); *Pole Attachment Order*, 26 FCC Rcd at 5336-37 (¶ 218).

⁹⁶ Ex. A at ATT00010 (Rhinehart Aff. ¶ 19).

⁹⁷ *Id.* at ATT00010 (Rhinehart Aff. ¶ 20) (calculating overpayment for 2014 – 2018 rental years of [REDACTED] using new telecom rental rates for AT&T and FPL); Ex. B at ATT00051-52 (Miller Aff. ¶¶ 8-9).

38. Alternatively, even if FPL could show that the JUA provides AT&T a net material advantage over its competitors, the just and reasonable rate for AT&T's use of FPL's poles is not higher than the rate calculated using the FCC's pre-existing telecom formula.⁹⁸ The following table includes the pre-existing telecom rates, calculated using the best data available to AT&T for its use of FPL's poles and the proportional pre-existing telecom rates that would apply to FPL's use of AT&T's poles:⁹⁹

	2014	2015	2016	2017	2018
Pre-existing telecom rate for AT&T's use of FPL's poles (per pole)	\$15.84	\$16.85	\$18.37	\$20.18	\$23.94
Proportional pre-existing telecom rate for FPL's use of AT&T's poles (per pole)	\$23.66	\$19.06	\$17.66	\$14.30	\$19.08

Under these alternative circumstances, AT&T has already overpaid FPL by more than [REDACTED] million in net pole attachment rentals during the relevant refund period.¹⁰⁰

V. REQUEST FOR RELIEF

39. AT&T respectfully requests that the Commission find that FPL charged and continues to charge AT&T unjust and unreasonable rates in violation of federal law.

40. AT&T respectfully requests that the Commission set the just and reasonable rate, effective as of the 2014 rental year, as the rate that is properly calculated in accordance with the new telecom rate formula.

41. Alternatively, if FPL attempts to rebut the presumption, and the Commission concludes that FPL has met its burden to prove by clear and convincing evidence that the JUA

⁹⁸ See *Third Report and Order*, 33 FCC Rcd at 7771 (¶ 129); *Pole Attachment Order*, 26 FCC Rcd at 5336-37 (¶ 218).

⁹⁹ Ex. A at ATT00013 (Rhinehart Aff. ¶ 26).


¹⁰⁰ *Id.* at ATT00013 (Rhinehart Aff. ¶ 27) (calculating overpayment for 2014 – 2018 rental years of [REDACTED] using pre-existing telecom rental rates for AT&T and FPL); Ex. B at ATT00051-52 (Miller Aff. ¶¶ 8-9).

provides AT&T a net material advantage over its competitors, AT&T respectfully requests that the Commission set the just and reasonable rate, effective as of the 2014 rental year, at a rate that is no higher than the rate that is properly calculated in accordance with the pre-existing telecom rate formula.

42. AT&T respectfully requests that the Commission order FPL to refund all amounts paid in excess of a just and reasonable rate beginning with the 2014 rental year and grant AT&T such other relief as the Commission deems just, reasonable, and proper.

Respectfully submitted,

Christopher S. Huther
Claire J. Evans
WILEY REIN LLP
1776 K Street NW
Washington, DC 20006
(202) 719-7000
chuther@wileyrein.com
cevens@wileyrein.com

By: 
Robert Vitanza
Gary Phillips
David Lawson
AT&T SERVICES, INC.
1120 20th Street NW, Suite 1000
Washington, DC 20036
(214) 757-3357

Dated: July 1, 2019

*Attorneys for BellSouth Telecommunications,
LLC d/b/a AT&T Florida*

INFORMATION DESIGNATION


1. The AT&T employees and former employees with relevant information about this rental rate dispute are identified in this Pole Attachment Complaint and its supporting Affidavits and Exhibits.

2. The Joint Use Agreement and correspondence exchanged by the parties during the rental rate negotiations are attached as Exhibits to this Pole Attachment Complaint. Additional correspondence exchanged by the parties is already in FPL's possession. Also attached are Affidavits from AT&T employees involved in the rate negotiations, as well as from outside expert Christian M. Dippon, Ph.D., calculations of the rental rates that result from the Commission's new and pre-existing telecom rate formulas, and calculations of the amounts that FPL has collected in violation of 47 U.S.C. § 224(b).

3. Should FPL seek to rebut the new telecom rate presumption, additional information will become relevant. AT&T previously sought to obtain some of this information from FPL, such as the rates that FPL charges CLECs and cable companies, the supporting calculations, a complete set of unredacted license agreements, and the support and quantification of the value associated with any competitive "benefit" that FPL believes would justify its extraordinarily high rental rates. AT&T again seeks such information in interrogatories being served contemporaneously with this Pole Attachment Complaint. AT&T reserves the right to rely on information that is not appended to this Pole Attachment Complaint if it is provided by FPL or becomes relevant.

RULE 1.721(M) VERIFICATION

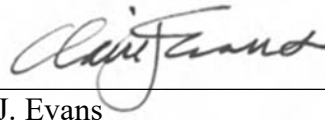
I, Robert Vitanza, as signatory to this submission, hereby verify that I have read this Pole Attachment Complaint and, to the best of my knowledge, information, and belief formed after reasonably inquiry, it is well grounded in fact and is warranted by existing law or a good faith argument for the extension, modification, or reversal of existing law; and that it is not interposed for any improper purpose, such as to harass, cause unnecessary delay, or needlessly increase the cost of the proceeding.



Robert Vitanza

DECLARATION OF PAYMENT

I, Claire J. Evans, counsel for Complainant BellSouth Telecommunications, LLC d/b/a AT&T Florida (“AT&T”), hereby declare, under penalty of perjury, that AT&T paid the \$295 filing fee electronically using the Commission’s electronic filing and payment system “Fee Filer” (www.fcc.gov/feefiler) on June 30, 2019, as required by Section 1.1106 of the Commission’s Rules, 47 C.F.R. § 1.1106. AT&T’s 10-digit FCC Registration Number is 0020882668.



Claire J. Evans

CERTIFICATE OF SERVICE

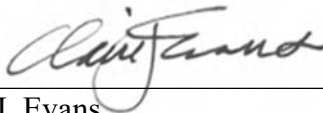
I hereby certify that on July 1, 2019, I caused a copy of the foregoing Complaint, Affidavits, and Exhibits in support thereof, to be served on the following (service method indicated):

Marlene H. Dortch, Secretary
Federal Communications Commission
Office of the Secretary
445 12th Street, SW
Room TW-A325
Washington, DC 20554
(confidential version of Complaint,
Affidavits, and Exhibits by hand delivery;
public version of Complaint, Affidavits,
and Exhibits by ECFS)

Florida Power & Light Company
700 Universe Boulevard
Juno Beach, FL 33408
(confidential and public versions of
Complaint, Affidavits, and Exhibits by hand
delivery)

Kimberly D. Bose, Secretary
Nathaniel J. Davis, Sr., Deputy Secretary
Federal Energy Regulatory Commission
888 First Street, NE
Washington, DC 20426
(public version of Complaint, Affidavits,
and Exhibits by overnight delivery)

Florida Public Service Commission
2540 Shumard Oak Boulevard
Tallahassee, Florida 32399
(public version of Complaint, Affidavits,
and Exhibits by overnight delivery)



Claire J. Evans

Exhibit 4

**FEDERAL COMMUNICATIONS COMMISSION
Enforcement Bureau
Market Disputes Resolution Division
445 12th Street, SW
Washington, DC 20554**

July 15, 2019

By E-Mail and First-Class Mail

Christopher S. Huther
Claire J. Evans
Wiley Rein LLP
1776 K Street NW
Washington, DC 20006
chuther@wileyrein.com
cevens@wileyrein.com

Counsel for Complainant

Charles A. Zdebski
Will C. Simmerson
Eckert Seamans Cherin & Mellott
1717 Pennsylvania Avenue, NW
12th Floor
Washington, DC 20006
czdebski@eckertseamans.com
wsimmerson@eckertseamans.com

Counsel for Defendant

**Re: *AT&T Florida v. Florida Power and Light Co.*, Proceeding No. 19-187,
Bureau ID No. EB-19-MD-006**

Dear Counsel:

This letter grants Florida Power and Light Company's Unopposed Motion for Adjustment of Deadlines,¹ in which Florida Power requests that we extend the schedule for proceedings established in Commission rules 1.720-1.740, 47 CFR §§ 1.720-1.740, and detailed in our July 10, 2019, letter to the parties.²

We adopt the schedule proposed in the Motion. The revised deadlines accordingly are as follows:

- 1) By August 21, 2019, Florida Power must file and serve its response to AT&T's first set of interrogatories;
- 2) By September 6, 2019, Florida Power must file and serve its answer to the complaint;
- 3) By September 13, 2019, AT&T must file and serve any objections to Florida Power's interrogatories;
- 4) By October 11, 2019, AT&T must file and serve its reply to the answer;

¹ Unopposed Motion for Adjustment of Deadlines, Proceeding No. 19-187, Bureau ID No. EB-19-MD-006 (filed July 10, 2019) (Motion).

² Letter from Lisa B. Griffin, FCC, Deputy Chief, Market Disputes Resolution Division, to Christopher Huther and Claire Evans, counsel to AT&T, and Charles Zdebski, counsel to Florida Power, Proceeding No. 19-187, Bureau ID No. EB-19-MD-006 (dated July 8, 2019) (Scheduling Letter).

ATT00786

5) By October 18, 2019, AT&T must file and serve its response to Florida Power's interrogatories; and


6) By October 25, 2019, the parties must file their joint statements.

We will advise the parties later whether there will be an initial status conference.³ In any event, the parties should expect discovery and briefing to conclude by November 22, 2019.

Finally, the Motion's requested extension results in the last filing date being 45 days beyond the date contemplated by the Scheduling Order. As a result, we hereby extend the 270-day review period for final action on the Complaint by 45 calendar days.

We issue this letter ruling under sections 4(i), 4(j), 208, and 224 of the Act, 47 U.S.C. §§ 154(i), 154(j), 208, 224, sections 1.3, 1.720-1.740, and 1.1401-1.1415 of the Commission's Rules, 47 CFR §§ 1.3, 1.720-1.740, 1.1401-1.1415, and the authority delegated in sections 0.111 and 0.311 of the Commission's rules, 47 CFR §§ 0.111, 0.311.

Sincerely,


Lisa B. Griffin

³ See 47 CFR § 1.733(a) (providing that status conferences may be held at the staff's discretion).

Exhibit 12

IN THE UNITED STATES DISTRICT COURT
FOR THE SOUTHERN DISTRICT OF FLORIDA
WEST PALM BEACH DIVISION

CASE NO. 9:19-CV-81043- ROSENBERG/REINHART

FLORIDA POWER & LIGHT COMPANY,

Plaintiff,

v.

BELLSOUTH TELECOMMUNICATIONS,
LLC d/b/a AT&T FLORIDA

Defendant.

**PLAINTIFF'S UNOPPOSED MOTION FOR EXTENSION OF TIME TO
RESPOND TO DEFENDANT'S MOTION TO DISMISS THE COMPLAINT**

Pursuant to Rule 7, Fed.R.Civ.P., Plaintiff, Florida Power & Light Company, hereby moves the Court for a 14 day extension to respond to the pending Defendant's Motion to Dismiss the Complaint, making its response due on or before Monday, August 26, 2019. In support of this Motion, FPL states as follows.

1. On July 29, 2019, Defendant filed a Motion to Dismiss the Plaintiff's Complaint or in the alternative to stay the proceedings ("Motion to Dismiss") [DE 4].
2. Under Local Rule 7.1(c), Plaintiff's opposition to Defendant's Motion to Dismiss is due within 14 days, or by August 12, 2019.
3. Defendant's Motion to Dismiss is based in part upon jurisdictional issues and has supported its motion with facts that are outside the four corners of the Complaint.

Defendant filed an Affidavit and a copy of its Complaint filed with the Federal Communications Commission in support of its Motion to Dismiss.

4. Plaintiff's counsel has been working diligently to prepare a timely response but a short 14 day extension is necessary and appropriate under the circumstances.

5. Based upon counsel's scheduling constraints, and the unique issues presented by Defendant's Motion to Dismiss which may require FPL to submit testimony and/or evidence in opposition to the Motion to Dismiss, Plaintiff is requesting a 14 day extension of time to file its response, up to and through Monday, August 26, 2019.

6. In keeping with Local Rule 7.1(a)(3), the undersigned counsel has conferred with counsel for Defendant, who has not consented to this motion but does not oppose the requested extension, subject to the Court likewise extending Defendant's deadline to serve a reply up and through September 13, 2019. Counsel for Defendant has requested this extension in light of the Labor Day holiday and professional and personal travel commitments. This would amount to a 10 day extension for the time period allowed for Defendant to file a reply. FPL has no objection to this request for an extension on the Defendant's reply.

7. The additional time will allow Plaintiff sufficient time to properly prepare its response to the Motion to Dismiss and similarly provide Defendant with additional time in light of the holidays. This request is made for good cause, and not for purposes of delay.

8. A proposed order is attached hereto.

WHEREFORE, Plaintiff respectfully requests that the Court enter an Order granting the requested extension to serve a response through Monday, August 26, 2019, with an additional extension granted to Defendant to serve its reply on or before September 13, 2019.

Dated: August 6, 2019

Respectfully submitted,

SQUIRE PATTON BOGGS (US) LLP
Suite 4100
200 South Biscayne Boulevard
Miami, Florida 33131-2398
Telephone: (305) 577-2835
Fax: (305) 577-7001

FLORIDA POWER & LIGHT COMPANY
Joseph Ianno, Jr.
Florida Bar No. 655351
Charles Bennett, Jr.
Florida Bar No. 799815
Maria Jose Moncada
Florida Bar No. 0773301
700 Universe Boulevard
Juno Beach, Florida 33408
Telephone: (561) 691-2789
joseph.iannojr@fpl.com
charles.bennett@fpl.com
maria.moncada@fpl.com

By: s/ Alvin B. Davis

Alvin B. Davis
Florida Bar No. 218073
alvin.davis@squirepb.com

CERTIFICATE OF SERVICE

I hereby certify that a true and correct copy of the foregoing was served by CM/ECF on August 6, 2019 on all counsel or parties of record on the Service List below.

/s/ Alvin B. Davis
Alvin B. Davis, Esq.

Service List

Harvey W. Gurland, Jr., Esq.
Florida Bar No. 284033
Primary e-mail: hwgurland@duanemorris.com
Secondary e-mails: pnmendoza@duanemorris.com;
nmcastillo@duanemorris.com
Duane Morris LLP
201 S. Biscayne Blvd, Suite 3400
Miami, FL 33131
Attorneys for Defendant

IN THE UNITED STATES DISTRICT COURT
FOR THE SOUTHERN DISTRICT OF FLORIDA
WEST PALM BEACH DIVISION

CASE NO. 9:19-CV-81043- ROSENBERG/REINHART

FLORIDA POWER & LIGHT COMPANY,

Plaintiff,

v.

BELLSOUTH TELECOMMUNICATIONS,
LLC d/b/a AT&T FLORIDA

Defendant.

_____ /

ORDER GRANTING EXTENSION OF TIME

THIS MATTER is before the Court on Plaintiff's unopposed Motion for Extension of Time to Respond to Defendant's Motion to Dismiss and having considered the Motion, it is hereby ORDERED AND ADJUDGED that Plaintiff's Motion is GRANTED. The extended deadlines are as follows:

1. Plaintiff shall have until Monday, August 26, 2019 to file its opposition to Defendant's Motion to Dismiss.

2. Defendant shall file its reply no later than September 13, 2019.

DONE AND ORDERED in Chambers in West Palm Beach, Florida, this
_____ day of August 2019.

ROBIN L. ROSENBERG
UNITED STATES DISTRICT JUDGE

ATT00792

Exhibit 13

UNITED STATES DISTRICT COURT
SOUTHERN DISTRICT OF FLORIDA

Case No. 9:19-cv-81043-ROSENBERG/REINHART

FLORIDA POWER & LIGHT COMPANY,

Plaintiff,

v.

BELLSOUTH TELECOMMUNICATIONS, LLC,
dba AT&T FLORIDA,

Defendant.

NOTICE OF COURT PRACTICE IN REMOVAL CASES

THIS CAUSE came before the Court upon a *sua sponte* review of the record. Counsel for the non-removing party must file a motion to remand the case on the basis of any defect other than lack of subject matter jurisdiction¹ within **thirty (30) days** after the filing of the notice of removal under 28 U.S.C. § 1446(b).

Counsel for the removing party is directed to file and serve a *Removal Status Report* no later than seven days from the date of rendition of this Order. Failure to file a timely *Removal Status Report* shall be grounds for remand. In addition to the *Removal Status Report*, counsel for the removing party must file copies of all records and proceedings in the state court proceedings by the aforementioned date.

The *Removal Status Report* shall contain the following:

- (1) A plain statement of the nature of the claim and any counterclaim, cross-claim or third-party claim made in state or federal court, including the amount of damages claimed and any other relief sought.
- (2) A plain statement of the grounds for removal and a listing of all parties to the action, including parties to any third-party claim.
- (3) A list of all pending motions.

¹ The issue of lack of subject matter jurisdiction may be raised at any time. *See* 28 U.S.C. § 1447(c).


(4) A brief statement by each Defendant explaining whether or not each has joined in or consented to the notice of removal.

(5) A statement regarding whether the Defendant(s) have removed the action within thirty (30) days after the receipt by the Defendant(s), through service or otherwise, of a copy of the initial pleading setting forth the claim for relief upon which the action or proceeding is based, or within thirty (30) days after service of summons upon the Defendant(s), if such initial pleading has then been filed in court and is not required to be served on the Defendant(s) in the action.

If the removing party has provided some or all of the information requested above, briefly summarize the information requested and direct the Court to the location of the information in the record. Failure of the removing party or parties to timely provide in the *Removal Status Report* the information requested above, or information required pursuant to 28 U.S.C. § 1446(a), may result in remand of the action.

Counsel for the removing party shall provide copies of this Notice to all concerned parties.

DONE AND ORDERED in Chambers at West Palm Beach, Florida this 9th day of August, 2019.



ROBIN L. ROSENBERG
UNITED STATES DISTRICT JUDGE

Copies furnished to all counsel of record.

Exhibit 14

**UNITED STATES DISTRICT COURT
SOUTHERN DISTRICT OF FLORIDA**

Case No. 9:19-cv-81043-ROSENBERG/REINHART

FLORIDA POWER & LIGHT COMPANY,

Plaintiff,

v.

BELLSOUTH TELECOMMUNICATIONS, LLC,
dba AT&T FLORIDA,

Defendant.

**ORDER SETTING STATUS CONFERENCE,
CALENDAR CALL, AND TRIAL DATE, ORDER OF
REQUIREMENTS, AND ORDER OF REFERENCE TO MAGISTRATE JUDGE**

This Court enters the following Order to apprise the parties of the trial date in this case and to establish certain pretrial procedures. Many of the procedures delineated in this Order are unique to the undersigned and, as a result, the parties should carefully review this Order. This Order does not contain pretrial deadlines. This Order sets forth all pretrial procedures. A second, separate order will establish all pretrial deadlines. It is the Court's intention that this Order, together with the order setting pretrial deadlines, will provide the parties with all of the information they need to litigate before this Court. This Order is organized as follows:

1. **TRIAL, CALENDAR CALL, AND STATUS CONFERENCE**, page 3.
2. **SERVICE**, page 3.
3. **REFERRAL OF CERTAIN PRETRIAL MOTIONS**, page 4.
4. **PRETRIAL DEADLINES**, page 4.
5. **EXTENSIONS OF PRETRIAL DEADLINES**, page 5.
6. **JURY TRIALS**, page 6.
7. **BENCH TRIALS**, page 7.
8. **EXHIBIT AND WITNESS LISTS**, page 7.
9. **TRIAL PLAN AND STATUS CONFERENCE**, page 8.
10. **HEARINGS**, page 9.
11. **MOTIONS FOR SUMMARY JUDGMENT**, page 9.
12. **MOTIONS IN LIMINE**, page 12.
13. **MOTIONS TO STRIKE AFFIRMATIVE DEFENSES**, page 12.
14. **DEPOSITION DESIGNATIONS AND OBJECTIONS TO EXHIBITS**, page 14.
15. **PRETRIAL STIPULATION**, page 15.
16. **COMPUTERS AND OTHER EQUIPMENT**, page 16.
17. **NON-COMPLIANCE WITH THIS ORDER**, page 16.
18. **SETTLEMENT**, page 16.
19. **COMMUNICATIONS WITH CHAMBERS**, page 17.

The parties shall comply with the undersigned's rules as follows:

1. TRIAL, CALENDAR CALL, AND STATUS CONFERENCE

PLEASE TAKE NOTICE that the above-captioned cause is hereby set for **Trial** before the Honorable Robin L. Rosenberg, United States District Judge, at the United States District Court at 701 Clematis Street, Fourth Floor, Courtroom 2, West Palm Beach, Florida, during the **two-week trial period August 31, 2020** at 9:00 a.m., or as soon thereafter as the case may be called.

PLEASE TAKE FURTHER NOTICE that a **Status Conference** will be held on June 17, 2020 at 9:30 a.m., and a **Calendar Call** will be held on August 26, 2020 at 9:00 a.m. Counsel (or a *pro se* party) may appear at the Status Conference and the Calendar Call via telephone but must file a notice of telephonic appearance at least one (1) day prior to the Status Conference or Calendar Call.¹ Instructions for appearing via telephone are as follows:

1. Please call five (5) minutes prior to the Status Conference or Calendar Call.
2. The toll-free number is: 1 (877) 873-8018.
3. The access code is: 9890482.
4. The security code is: 4008.

Unless the parties are notified otherwise, the telephonic instructions listed above will apply to all telephonic appearances in this case.

2. SERVICE

Unless service is waived, proof of service must be made to the Court by filing the server's affidavit immediately upon receipt. If a Defendant waives service, notice of the same shall be immediately filed with the Court.

¹ The status conference and calendar call will be held at the address and location specified above. In the event the Court's schedule requires the status conference or calendar call to be held at another location, the Court will notify the parties by order.

3. REFERRAL OF CERTAIN PRETRIAL MOTIONS

Pursuant to 28 U.S.C. § 636(b)(1)(A) and the Magistrate Judge Rules of the Local Rules of the Southern District of Florida, the above-captioned cause is referred to United States Magistrate Judge Bruce E. Reinhart for appropriate disposition of all *pro hac vice* motions, motions to substitute counsel, and pretrial motions related to discovery.

The undersigned also refers to Judge Reinhart the authority to permit an amendment to a pleading. If any party accepts the opportunity to amend a pleading from Judge Reinhart, the undersigned will deem any pending motion to dismiss or strike that pleading as moot.

4. PRETRIAL DEADLINES

Within two weeks of (1) the date upon which any one defendant appears in this action or (2) the rendition of this Order, whichever is later, the parties are directed to prepare and file a joint scheduling report (and e-mail a proposed order) as required by Local Rule 16.1. The joint scheduling report shall include all information required by Local Rule 16.1(b)(2) and (b)(3). The Court anticipates the following pretrial deadlines barring unusual circumstances:

- Deadline to select a mediator and to schedule a time, date, and place for mediation within 30 days of the scheduling order.
- Deadline to amend pleadings and join parties within 60 days of the scheduling order.
- Completion of all discovery 120 days prior to trial.
- Deadline for dispositive pretrial motions and *Daubert* motions (which include motions to strike experts) 90 days prior to trial.
- Completion of mediation 60 days prior to trial.

The parties should address their joint scheduling report and their proposed pretrial deadlines to the Court's anticipated deadlines outlined above. The parties are encouraged to explain their proposed deadlines to the extent such deadlines conflict with the Court's anticipated deadlines

outlined above. In the event the parties determine that the Court's trial date should either be extended or shortened based upon the expedited, standard, or complex case management tracks described in Local Rule 16.1(a), the parties should explain the basis for so concluding, together with any affidavits in support of a continuance that may be necessary under Local Rule 7.6. Finally, the parties' proposed order should be a Microsoft Word document utilizing the format in the Court's sample scheduling order on the undersigned's webpage at: <http://www.flsd.uscourts.gov/content/judge-robin-l-rosenberg>. In the event the parties do not file a joint scheduling report by the deadline established by this Order, the Court will unilaterally determine the pretrial deadlines in this case, however, the Court's determination will not relieve the parties from their obligation to conduct a Rule 26(f) conference.

5. EXTENSIONS OF PRETRIAL DEADLINES

Provided that all parties are in agreement, any pretrial deadline(s) *prior* to the deadline for the filing of dispositive motions may be modified without Court order by filing a joint notice indicating the new pretrial deadline(s) reached by agreement. A motion need not be filed. However, if the parties elect to modify deadlines² by agreement, the parties should not anticipate that the Court will modify other deadlines as a result of any possible prejudice to the parties. By way of example, if the parties extend the deadline for discovery, the parties should not anticipate that the Court will modify the deadline for dispositive motions. Furthermore, the parties are hereby on notice that if the parties extend the deadline for discovery, the Court will deem the parties to have waived any argument under Rule 56(d) of the Federal Rules of Civil Procedure that a party cannot move for or defend against summary judgment because of the extension of the discovery deadline. Only when the parties seek and are unable to agree on a modification of a pretrial deadline or seek an extension of the deadline for dispositive motions or any deadline following the deadline for

² The parties' modification of the deadline for discovery will not extend the time for any party to file a motion to compel. The deadline for discovery motion practice will be governed by the discovery deadline entered by the Court.

dispositive motions, should the parties file a motion with the Court. The parties may not utilize this procedure to extend the deadline to answer a pleading or to respond to a motion. If any party fails to follow the procedures in this order, the Court may deny the motion without prejudice.

The parties are cautioned that the Court will not grant continuances of the dispositive motion deadline or trial date lightly. Any motion requesting either of these forms of relief should contain **detailed** information in support of the motion, including the amount, timing, and type of discovery that was undertaken in the case. The Court's strong adherence to the dispositive deadline is for the parties' benefit. Because of the amount of time necessary for a dispositive motion to ripen and because of the significant amount of time the Court needs in order to properly evaluate and consider dispositive motions, the dispositive deadline must be set several months before trial. In the event the dispositive deadline is extended, an order granting dispositive relief may come too late to save the parties from unnecessary pretrial preparation costs and expenses. Finally, in the event the Court declines to extend any deadline, the parties have the option of consenting to magistrate judge jurisdiction which affords the parties greater flexibility with pretrial deadlines and a trial date.

6. JURY TRIALS

In addition to filing their proposed jury instructions with the Clerk (the date for filing the proposed jury instructions is set forth in the pretrial scheduling order), the parties shall also submit A SINGLE JOINT SET of proposed jury instructions and verdict form in Word format directly to Rosenberg@flsd.uscourts.gov.³ To the extent these instructions are based upon the Eleventh Circuit pattern jury instructions, counsel shall indicate the appropriate Eleventh Circuit pattern jury instruction upon which their instruction is modeled. All other instructions shall include citations to relevant supporting case law.

³ The joint set of proposed jury instructions should include both preliminary jury instructions (from the appropriate Eleventh Circuit pattern instructions) as well as final jury instructions. Proposed voir dire questions and verdict forms should be e-mailed in Word format to this e-mail address as well.

The parties need not agree on the proposed language of each instruction or question on the verdict form. Where the parties do agree on a proposed instruction or question, that instruction or question shall be set forth in Times New Roman 14 point typeface. Instructions and questions proposed only by the plaintiff(s) to which the defendant(s) object shall be italicized. Instructions and questions proposed only by defendant(s) to which plaintiff(s) object shall be bold-faced. Each jury instruction shall be typed on a separate page and, except for Eleventh Circuit pattern instructions clearly identified as such, must be supported by citations to authority. In preparing the requested jury instructions, the parties shall use as a guide the pattern jury instructions for civil cases approved by the Eleventh Circuit, including the directions to counsel contained therein.

7. BENCH TRIALS

An additional copy of all proposed Findings of Fact and Conclusions of Law (the date for filing the proposed Findings of Fact and Conclusion of Law is set forth in the pretrial scheduling order) shall be sent in Word format to the chambers e-mail account listed above. Proposed Conclusions of Law must be supported by citations to authority.

8. EXHIBIT AND WITNESS LISTS

Counsel shall submit to the Court a typed list of proposed witnesses and/or exhibits (the date for filing the proposed witnesses and/or exhibit lists is set forth in the pretrial scheduling order). All exhibits shall be pre-labeled in accordance with the proposed exhibit list, and only numerical sequences are permitted—alphabetical designations shall not be used. Exhibit labels must include the case number, the exhibit number, and the party offering the exhibit. A typewritten exhibit list setting forth the number, or letter, and description of each exhibit must be submitted prior to trial. Any composite exhibits should be listed separately, i.e. 1A, 1B, 1C, etc. The parties shall submit said exhibit list on AO Form 187, which is available from the Clerk's office and at <http://www.uscourts.gov/services-forms/forms>. At trial, the parties shall deliver to the Court a USB

flash drive that contains digital copies of the exhibits. The parties must also comply with Local Rule 5.3.

9. TRIAL PLAN AND STATUS CONFERENCE

At the Status Conference, the Court will require all parties to estimate the total number of witnesses each party intends to call at trial and to estimate the total amount of time requested for trial.

The parties shall file a joint trial plan no later than two (2) business days prior to Calendar Call. By way of example, if Calendar Call falls on a Wednesday, the joint trial plan shall be filed no later than the preceding Monday at 11:59 p.m. Also by way of example, if Calendar Call falls on a Wednesday and the preceding Monday is a federal holiday, the joint trial plan shall be filed no later than the preceding Friday at 11:59 p.m. The joint trial plan shall set forth the following information: (1) the anticipated length of time required for each party's opening statement; (2) the witnesses each party intends to call at trial, listed in the order in which these witnesses will be called;⁴ (3) a *brief* description of each witness (*e.g.*, the identity of the witness and the relationship of the witness to any parties in the case); (4) whether the witness is an expert and, if so, the area of expertise of the witness; (5) whether each witness will testify live, by video deposition, or by reading of deposition testimony; (6) the anticipated length of time required for direct examination, cross examination, and redirect examination of each witness; (7) the anticipated length of time required for each party's closing argument; (8) any additional matters that may affect the course of trial; and (9) **an accurate summation of the total time allocated in the trial plan.**

The Court prefers the trial plan to be submitted using the following format:

⁴ If adjustments become necessary during trial, the Court will not require the parties to call their witnesses in the order in which they are listed in the joint trial plan, as long as sufficient advance notice of the adjustments is provided to the Court and opposing counsel. However, the Court expects very little deviation from the joint trial plan in all other respects.

[REDACTED] Opening Statement (estimated time)			15 min		
[REDACTED] Opening Statement (estimated time)			15 min		
Proposed Witnesses (in proposed sequence)	Relationship to Party(s)	Live / Depo / Video *	Time Estimate for		
			Direct	Cross	Redirect
1. [REDACTED]	Chief Operating Officer and General Counsel [REDACTED] [REDACTED]	L	15 min	20 min	5 min

Prior to filing the joint trial plan, the parties shall meet and confer regarding the matters outlined therein. The parties shall certify in the joint trial plan that they have complied with this requirement.

10. HEARINGS

The Court will review *sua sponte* any motions (other than those referred to the Magistrate Judge) and determine which motions are appropriate for a hearing. Counsel is allowed to appear in person or via telephone, unless the Court instructs otherwise. In order to appear via telephone, counsel must file a notice of telephonic appearance, as set forth in the Order Setting Hearing, at least one (1) day prior to the hearing. The Court will endeavor to give the parties as much notice of the scheduled hearing as possible, but, at times, notice may be within a week of the hearing. The Court's *sua sponte* setting of hearings on motions does not preclude the parties from requesting oral argument, as appropriate, on filed motions. Finally, counsel should keep in mind the need to provide courtroom experience to the next generation of practitioners and, as a result, the Court will particularly welcome any lawyer with four or fewer years of experience to argue any of the motions set for a hearing.

11. MOTIONS FOR SUMMARY JUDGMENT AND STATEMENTS OF MATERIAL FACTS

Local Rule 56.1(a) requires a motion for summary judgment (and opposition thereto) to be accompanied by a statement of material facts. Pursuant to Local Rule 56.1(a)(2), this statement of material facts must be supported by *specific* references to pleadings, depositions, answers to interrogatories, admissions, and affidavits on file with the court. In the event a respondent fails to controvert a movant's supported material facts in an opposing statement of material facts, the movant's material facts will be deemed admitted. Local Rule 56.1(b). In the interest of judicial economy, in the interest of proper and careful consideration of each party's statement of material facts, and in the interest of determining matters on summary judgment on the merits, the Court hereby orders the parties to file any statement of material facts as follows:

A statement of material facts shall be a separate filing from a motion for summary judgment or a response to a motion for summary judgment.

Each material fact in the statement that requires evidentiary support shall be supported by a specific citation. This specific citation shall reference pages (and line numbers, if necessary) of exhibits. When a material fact requires evidentiary support, a **general citation to an exhibit, without a page number or pincite, is not permitted.**

Each cited exhibit must be an attachment to the statement of material facts. By way of example, a statement of material facts may be filed in CM/ECF⁵ with attachments as follows:

⁵ The Court recognizes that pro se parties do not have control over how their filings appear in CM/ECF. Nonetheless, a pro se litigant's paper filing must comply with the requirements of this Order.

Document Number: 113		8 pages	206 kb
Attachment	Description		
1	Exhibit A - Amended Complaint	33 pages	1.0 mb
2	Exhibit B - [REDACTED] Answer to Amended Complaint	5 pages	105 kb
3	Exhibit C - [REDACTED] Affidavit dated 7/28/15	27 pages	4.4 mb
4	Exhibit D - Part 1 - [REDACTED] Affidavit dated 6/10/15	11 pages	292 kb
5	Exhibit D - Part 2	33 pages	1.1 mb
6	Exhibit D - Part 3	17 pages	0.6 mb
7	Exhibit D - Part 4	27 pages	7.7 mb
8	Exhibit D - Part 5	25 pages	4.1 mb

All citations in the statement of material facts must cite to the attached exhibits. For example, a citation could be to “Exhibit A, ¶ 2” or (for a deposition) “Exhibit C, p. 12 line 15” or “Exhibit C, 12:15”.⁶ Hypothetical unacceptable citations include the following: “Exhibit B” or “Smith Affidavit”. Similarly, a party should not cite to “Smith Affidavit, pgs. 223-24” and should instead cite to “Exhibit E, Smith Affidavit, pgs. 223-24”.

A respondent’s statement of material facts must specifically respond to each statement in the movant’s statement of material facts. By way of example, if a movant’s statement of material facts reads as follows:

MOVANT’S STATEMENT OF MATERIAL FACTS

1. Blackacre is owned by Movant. Exhibit B, ¶ 2.
2. Blackacre is currently under contract for sale. Exhibit C, pgs. 2-4.

⁶ The citations in this section are not intended to correspond directly to the example image of a filing in CM/ECF.

A respondent's statement of material facts must clearly respond to each of the foregoing:

**RESPONDENT'S STATEMENT OF DISPUTED FACTS
IN OPPOSITION TO MOVANT'S STATEMENT OF MATERIAL
FACTS AND STATEMENT OF ADDITIONAL MATERIAL FACTS
IN OPPOSITION TO MOVANT'S MOTION FOR SUMMARY JUDGMENT**

Paragraph 1: Undisputed

Paragraph 2: Disputed. The contract for sale was never executed. Exhibit A, ¶ 5.

As shown above, the first word in each response must be "disputed" or "undisputed." If a statement is disputed, the evidentiary citations supporting that dispute must be limited to evidence specific to the dispute. Additional facts that do not directly refute the disputed fact should be included in the respondent's own statement of (additional) material facts.

In the event a party fails to comply with the requirements delineated in this section, the Court may strike the deficient statement of material facts and require immediate compliance, grant an opposing party relief, or enter any other sanction that the Court deems appropriate.

12. MOTIONS IN LIMINE

Each party is limited to filing one motion in limine that contains no more than three requests for relief. Any party may move for a modification of this limitation at least one week in advance of the deadline for filing motions in limine and must provide a detailed basis to support the requested relief. Motions in limine that request for the Court to order the opposing party to comply with the Federal Rules of Evidence are improper and may be denied immediately.

13. MOTIONS TO STRIKE AFFIRMATIVE DEFENSES

Motions to strike are generally disfavored as courts consider them "a drastic remedy to be resorted to only when required for the purposes of justice" that should only be granted when allegations "have no possible relation to the controversy." *Augustus v. Bd. of Pub. Instruction* , 306

F.2d 862, 868 (5th Cir. 1962). Accordingly, this Court disfavors motions to strike affirmative defenses. The Court will not permit a defendant to raise an affirmative defense that is not, in fact, an affirmative defense. The Court will instead construe improper affirmative defenses as denials. *See Ramnarine v. CP RE Holdco 2009-1, LLC*, No. 12-61716, 2013 WL 1788503, at *4 (S.D. Fla. Apr. 26, 2013) (“The proper remedy when a party mistakenly labels a denial as an affirmative defense is not to strike the claim but instead to treat it as a specific denial.”). Nonetheless, the Court does not prohibit any party from filing a motion to strike affirmative defenses. In the event a party elects to file a motion to strike affirmative defenses, however, the party must certify in the opening paragraph of the motion that the party has read and considered this section in the Court’s Order and has considered the case law cited herein.

14. DEPOSITION DESIGNATIONS AND OBJECTIONS TO EXHIBITS

In the experience of this Court, only a small fraction of deposition designations are utilized at trial. Juxtaposed to the small amount of deposition designation testimony utilized at trial is the large amount of time and expense that deposition designations entail: the proponent must study a deposition to designate relevant testimony, the opposing party must prepare objections to designated testimony, the proponent must thereafter respond to the opposing party's objections, the parties must confer on all objections, the Court must hear argument on unresolved, contested objections, and the Court must, in many cases, review extensive portions of deposition transcripts. The Court's review of deposition transcripts is complicated by the fact that the Court is often without the benefit—unlike the parties—of the context of the entire scope of evidence that will be introduced at trial. The foregoing impacts the amount of time the parties have to prepare for the trial and the amount of time that jurors may spend hearing evidence on a given trial day. In summary, the foregoing affects the Court's and the parties' obligations under Rule 1 of the Federal Rules of Civil Procedure. Rule 1 requires that the Federal Rules be “construed, administered, and employed by the court and the parties to secure the just, speedy, and inexpensive determination of every action and proceeding.” In accordance with its obligations under Rule 1, the Court orders the following.

First, the parties are ordered to provide the Court with a deposition designation notebook. This notebook must be delivered to Chambers on the same day that the parties' jury instructions or proposed findings and conclusions are due. Second, the notebook (or notebooks) must contain the full deposition transcript for each designated witness. Third, the designated (or counter-designated) testimony for each witness must be highlighted and easy to locate and identify. Fourth, objections to the designated testimony must be supplemented with an appendix that contains detailed legal argument explaining the objections, together with a response from the opposing party. Fifth and

finally, an objection to designated testimony may only be raised after a full, reasonable conferral between the parties on the issue in dispute as more fully set forth below.

Deposition designation objections must be accompanied by a certification, by the party objecting, that: (i) the parties have conferred on the objection, (ii) the objection is raised in good faith, (iii) the objection raises an issue that the parties, working together as professionals, cannot resolve without court intervention, and (iv) the expenditure of judicial labor is the only avenue by which the dispute may be resolved. The Court will carefully consider all of the objections brought to its attention. In the event the Court concludes that a designating party or counsel, or an objecting party or counsel, has failed “to secure the just, speedy, and inexpensive determination of every action and proceeding,” the Court may consider sanctions, as appropriate. Similarly, if the Court concludes that objections to designations must be ruled upon contemporaneously with the reading of designated testimony⁷ at trial because of a party or counsel’s failure to comply with this Order, the Court may consider sanctions, as appropriate.

Finally, the requirements in the preceding paragraph apply to the parties’ objections to exhibits. The parties are expected to fully and reasonably confer on every objection to an exhibit. In the event the Court determines that objections to exhibits are objections that could have been resolved through a full, reasonable, and professional conferral, the Court may consider sanctions, as appropriate.

15. PRETRIAL STIPULATION

The Joint Pretrial Stipulation shall conform to S.D. Fla. L.R. 16.1(e). The Court will not accept unilateral pretrial stipulations, and will strike *sua sponte* any such submissions. Should any of the parties fail to cooperate in preparing the Joint Pretrial Stipulation, all parties shall file (by the date the pretrial stipulation was due) a certification with the Court stating the circumstances. Upon

⁷ Such a ruling may mean that a transcript of a video deposition must be read in lieu of presentation of the video recording.

receipt of such certifications, the Court may issue an order requiring the non-cooperating party or parties to show cause why such party or parties, or their respective attorneys, should not be sanctioned for the failure to comply with the Court's order. The pretrial disclosures and objections required under Fed. R. Civ. P. 26(a)(3) should be served, but not filed with the Clerk's Office, as the same information is required to be attached to the parties' Joint Pretrial Stipulation. The filing of a motion to continue trial shall not stay the requirement for the filing of a Pretrial Stipulation.

16. COMPUTERS AND OTHER EQUIPMENT

Counsel desiring to utilize laptop computers or other electronic equipment in the courtroom shall file a motion and submit a proposed order granting such use one week prior to the commencement of trial. The motion and proposed order should describe with specificity (1) the equipment, (2) the make and model of the equipment, and (3) the identity of the person who will bring the proposed equipment. A sample order permitting electronic equipment into the courtroom is available for viewing on the Court's website at: <http://www.flsd.uscourts.gov/content/judge-robin-l-rosenberg>. Counsel shall contact the courtroom deputy at least one week prior to trial to discuss any special equipment (video monitor, etc.) that may require special arrangements.

17. NON-COMPLIANCE WITH THIS ORDER

Intentional or repeated non-compliance with any provision of this Order may subject the non-complying party or counsel to appropriate sanctions. It is the duty of all counsel to enforce the timetable set forth herein in order to ensure an expeditious resolution of this cause.

18. SETTLEMENT

If the case is settled, counsel shall so inform the Court within two court-days of settlement by submitting an appropriate notice of settlement, stipulation for dismissal, or motion for dismissal, pursuant to Federal Rule of Civil Procedure 41(a). *See* Local Rule 16.4. The parties shall attend all hearings and abide by all time requirements unless and until an order of dismissal is filed.

19. COMMUNICATION WITH CHAMBERS

Rules regarding communication with Chambers are available for viewing at <http://www.flsd.uscourts.gov/content/judge-robin-l-rosenberg>.

DONE and ORDERED in Chambers, West Palm Beach, Florida, this 9th day of August, 2019.

Copies furnished to:
Counsel of record



ROBIN L. ROSENBERG
UNITED STATES DISTRICT JUDGE

Exhibit 15

UNITED STATES DISTRICT COURT
SOUTHERN DISTRICT OF FLORIDA

Case No: 19-81043-CIV-ROSENBERG/REINHART

FLORIDA POWER & LIGHT COMPANY,

Plaintiff,

v.

BELLSOUTH TELECOMMUNICATIONS, LLC,
dba AT&T FLORIDA,

Defendant.

_____ /

**STANDING DISCOVERY ORDER FOR
MAGISTRATE JUDGE BRUCE REINHART**

The following procedures are designed to help the parties and the Court work together to accomplish civil discovery without undue delay and unnecessary expense.

I. GENERAL DISCOVERY PRINCIPLES

A. RULE 26(b)(1) - Relevance and Proportionality

Federal Rule of Civil Procedure 26(b)(1), as amended on December 1, 2015, defines the scope of permissible discovery:

Unless otherwise limited by court order, the scope of discovery is as follows:

Parties may obtain discovery regarding any nonprivileged matter that is relevant to any party's claim or defense and **proportional to the needs of the case**, considering the importance of the issues at stake in the action, the amount in controversy, the parties' relative access to relevant information, the parties' resources, the importance of the discovery in resolving the issues, and whether the burden or expense of the proposed discovery outweighs its likely benefit.

Information within the scope of discovery need not be admissible in evidence to be discoverable.

Therefore, an objection that a discovery request is not reasonably calculated to lead to admissible evidence is based upon an outdated discovery standard. Such an objection is meaningless and will be found meritless by this Court. An objection based on relevance or proportionality must include a specific explanation describing why the request lacks relevance and/or why the requested discovery is disproportionate in light of the factors listed in Rule 26(b)(1).

B. Rule 26(c) – Protective Orders

Federal Rule of Civil Procedure 26(c) permits the Court to enter a protective order “to protect a party or person from annoyance, embarrassment, oppression, or undue burden or expense.” A motion seeking relief under Rule 26(c) must include a specific explanation, supported by facts, demonstrating how complying with the discovery request would cause annoyance, embarrassment, oppression, or undue burden or cost. The Court will reject a conclusory unsupported statement that Rule 26(c) relief is warranted. *See* S.D. Fla. L.R. 26.1(g)(3).

C. Non-Waiver

Discovery is a dynamic process. What is relevant or proportionate or cumulative or unduly burdensome can change as a case moves forward. The Court recognizes that a party may be unwilling to compromise its position on a particular discovery request because of concern that the concession will be deemed to waive a future objection or a future demand for related discovery. To eliminate this concern, the Court evaluates all discovery requests and responses individually. Therefore, by responding, in whole or in part, to a discovery request, a

party does not waive any objection to a future request. Likewise, by agreeing to limit a discovery demand, a party does not waive its right to seek additional discovery in the future. Parties need not serve a response or objection that specifically reserves their rights or disavows a waiver.

D. Rule 26(g) Certification

Federal Rule of Civil Procedure 26(g) requires, a lawyer or party requesting discovery, responding to a discovery request, or objecting to a discovery request to sign the relevant pleading. The signature “certifies that to the best of the person’s knowledge, information, and belief *formed after a reasonable inquiry*” that (1) any response to a discovery request is complete and correct and (2) any request, response, or objection is not for an improper purpose, such as delay or needless increase in litigation cost or otherwise unreasonable “considering the needs of the case, prior discovery in the case, the amount in controversy, and the importance of the issues at stake in the action.” Rule 26(g) imposes an affirmative duty on counsel to conduct a reasonable inquiry prior to promulgating discovery or objecting to discovery and to conform discovery to what is reasonably necessary to the case at hand. The procedures outlined in this Order are designed to help counsel ensure that their Rule 26(g) certifications are accurate, and to provide the Court with a complete and accurate record to assess discovery behavior, including requests for sanctions based on discovery violations.

II. DISCOVERY OBJECTIONS

A. Boilerplate or General Objections

The parties shall not make nonspecific, boilerplate objections. *See, e.g.*, Local Rule 26.1(e)(2)(A) (“Where an objection is made to any interrogatory or subpart thereof or to any production request under Federal Rule of Civil Procedure 34, the objection shall state with

specificity all grounds.”). The parties also shall not make General Objections that are not tied to a particular discovery request. Such objections are meaningless and will be found meritless by this Court.

B. Vague, Overly Broad, and Unduly Burdensome

Objections that state that a discovery request is “vague, overly broad, or unduly burdensome” are, standing alone, meaningless, and will be found meritless by this Court. If a party believes that a request or a term is vague, that party shall attempt to obtain clarification from opposing counsel prior to objecting on vagueness grounds.

An objection that a discovery request is “overbroad” is ambiguous. If the objecting party asserts that the request seeks materials that are not relevant, the objection should say so. Alternatively, if the objector asserts that the request seeks materials that are relevant but excessive or cumulative, the objection should state that the request is disproportionate.

If a party believes a discovery request seeks irrelevant information, is disproportionate, or is unduly burdensome, that party shall confer in good faith with opposing counsel to narrow the scope of the request before asserting these objections. The objecting party nevertheless shall respond as to those matters for which the scope or burden is not contested. For example, if there is an objection based upon the scope of the request, such as time frame or geographic location, discovery should be provided as to the time period or locations that are not disputed. Thus, if discovery is sought nationwide for a ten-year period, and the responding party objects on the grounds that only a five-year period limited to activities in the State of Florida is appropriate, the responding party shall provide responsive discovery falling within the five-year period as to the State of Florida.

A party objecting on any of these grounds must explain the specific and particular way in which a request is vague, seeks irrelevant information, is disproportionate, or is unduly

burdensome. *See* Fed. R. Civ. P. 33 (b)(4) and 34 (b)(2)(B); *See also Democratic Republic of Congo v. Air Capital Grp., LLC*, No. 12-CIV-20607, 2018 WL 324976, at *3 (S.D. Fla. Jan. 8, 2018) (citing *Sallah v. Worldwide Clearing LLC*, 855 F. Supp. 2d 1364, 1376 (S.D. Fla. 2012) (“A party objecting on these grounds must explain the specific and particular way in which a request is vague, overly broad, or unduly burdensome. In addition, claims of undue burden should be supported by a statement (generally an affidavit) with specific information demonstrating how the request is overly burdensome.”)). Unless impractical, an objection that ESI discovery based on proposed search terms is unduly burdensome should be supported by evidence of the expected number of hits.

C. Formulaic Objections Followed by an Answer

A party shall not recite a formulaic objection followed by an answer to the request. It has become common practice for a party to object to a discovery request, and then state that "notwithstanding the above," the party will respond to the discovery request, subject to or without waiving such objection. Such a response preserves nothing. Further, it leaves the requesting party uncertain as to whether the discovery request (as propounded) has actually been fully answered, whether the response relates only to the request as unilaterally narrowed by the responding party, and whether the responding party is withholding any responsive materials.

The proper practice is to state (1) whether documents are being provided in response to the request and identify those documents by sequential number or category, and (2) whether any responsive documents are being withheld, and if so the specific legal basis for that objection. *See* Fed. R. Civ. P. 34(b)(2)(C) (objection must “state whether any responsive materials are being withheld on the basis of that objection.”); Local Rule 26.1(e)(6) (“Each page of any document produced in a non-electronic format must be individually identified by a

sequential number that will allow the document to be identified but that does not impair review of the document.”). Samples of proper objections include:

Defendant is providing documents marked as Defense 1 – 250, as well as a USB drive containing emails for the following custodians in native format _____. Defendant has identified other documents which are responsive to the request as propounded, but Defendant asserts that those additional documents are irrelevant to the claims and defenses in this matter because _____.

Plaintiff is providing documents marked as Plaintiff 1 – 100. Plaintiff has identified other documents which are responsive to the request as propounded, but Plaintiff asserts that production of those materials would be disproportionate to the needs of the case because the burden and expense of the proposed discovery outweighs its likely benefit for the following reasons: _____.

D. Production At An Indeterminate Time

It has also become a common practice to respond to Requests for Production by saying that the party will either produce responsive materials, or make those materials available for inspection, at an indeterminate future date. Such a response is not a response and only serves to delay the discovery process. Federal Rule of Civil Procedure 34(b)(2)(B) states that a production must be “completed no later than the time for inspection specified in the request or another reasonable time specified in the response.” Hence, unless all unobjectionable materials are being produced contemporaneously with the written response, the response must specify a date by which production will be completed; the respondent may adopt the date proposed in the request or may propose its own reasonable time, after consultation with opposing counsel.

The Court strongly encourages parties to engage in rolling production of documents. If a rolling production is to occur, the parties shall confer about a production schedule, including

the order in which categories of documents will be produced, and a good faith estimate of the date by which production will be completed.

Whether by rolling production or otherwise, a final production date more than 30 days after the response deadline (i.e., generally 60 days after the request is served) is presumptively unreasonable under Rule 34(b)(2)(B). That being said, the parties will be in the best position to assess the timing of discovery in a particular case. Therefore, the parties may agree to a longer period for production, without leave of Court. In the absence of agreement among the parties, if the production will not be completed within 30 days of the response deadline, a motion for enlargement of time should be filed by the responding party. The motion shall include a good cause explanation for why production cannot be completed within that time period, and a proposed schedule for completing the production. The opposing party shall respond within 72 hours.

E. Objections Based upon Privilege – Requests for Production and Interrogatories

Generalized objections asserting attorney-client privilege or work product doctrine also do not comply with the Local Rules. Local Rule 26.1(e)(2)(B) requires that objections based upon privilege identify the specific nature of the privilege being asserted, as well as, *inter alia*, the nature and subject matter of the communication at issue and the sender and receiver of the communication and their relationship to each other. The parties are instructed to review Local Rule 26.1(e)(2)(B) and (C). If a general objection of privilege is made without attaching a proper privilege log, the objection of privilege may be deemed waived. The production of non-privileged materials should not be delayed while a party is preparing a privilege log.

F. Objections Based upon Privilege – Depositions

In general, it is improper for a party to object to a noticed deposition with a blanket assertion of privilege. *See S.E.C. v. Merkin*, 283 F.R.D. 689, 698 (S.D. Fla. 2012) (J.

Goodman). Rather, assertions of privilege during a deposition should be raised on a question-by-question basis, thus providing the Court with a record from which it can determine whether each assertion of privilege was proper.

Similarly, the Court typically will decline to rule on objections made in advance of a Rule 30(b)(6) deposition of a corporate representative. “In situations where a particular [Rule 30(b)(6)] noticed topic is alleged to be outside the scope of Rule 26 discovery . . . the remedy . . . does not involve this Court preemptively reviewing arguments on relevance or overbreadth.” *Balu v. Costa Crociere S.P.A.*, No. 11-60031-CIV, 2011 WL 3359681, at *3 (S.D. Fla. Aug. 3, 2011) (J. Torres) (emphasis in original) (noting that “the Rule is intended to be self-executing and must operate extrajudicially”). *Id.* (quoting *New World Network Ltd. v. M/V Norwegian Sea*, 2007 WL 1068124, at *2–3 (S.D. Fla. Apr.6, 2007)). Rather than the court intervening prior to the scheduled deposition, “the better procedure to follow” is for a corporate deponent to object to a topic as the questions are being posed, and for the opposing party to move to compel additional answers, if necessary, after the deposition. *Balu*, 2011 WL 3359681, at *4. This procedure “will give the Court a factual record with which to judge whether a particular topic or question asked should be compelled or not.” *Id.* In sum, while a lawyer can object to a deposition question and instruct a Rule 30(b)(6) witness not to answer on relevance grounds, the lawyer does so at his/her own risk.

G. Instructions to the Responding Party

A party propounding discovery cannot impose legal obligations on the respondent through the use of Instructions. Discovery is governed by the rules of Court, which cannot be unilaterally supplemented by a party. Any Instruction that purports to impose a duty not otherwise mandated by the Federal Rules of Civil Procedure or the Local Rules of this Court has no legal effect and only serves to waste the time and resources of the Court and the parties.

III. PROCEDURES FOR DISCOVERY DISPUTES

A. Pre-hearing Communication. If a discovery dispute arises, counsel must actually speak to one another (in person or via telephone) and engage in reasonable compromise in a genuine effort to resolve their discovery disputes before seeking Court intervention.

B. Hearing Procedures. If, after conferring, the parties are unable to resolve their discovery disputes without Court intervention, Magistrate Judge Reinhart will set the matter for a hearing pursuant to the following procedures. No discovery motions shall be filed until after the parties have engaged in this process. If the dispute is not resolved at the discovery hearing, the Court will consider authorizing the filing of an appropriate discovery motion, which will then implicate the sanctions provisions of Federal Rule of Civil Procedure 37(a)(5).

The moving party may request a discovery hearing by sending an email to reinhart@flsd.uscourts.gov. The subject line of the email shall be "Request for Discovery Hearing". The email shall provide the Court with **two afternoons in the following seven business days where all parties are available**. The email shall state the amount of time that the parties anticipate needing for the hearing. The email shall be **copied to all counsel**, and shall certify that the moving party has conferred with opposing counsel and **confirmed opposing counsel's availability on the proposed dates**. The Court will enter an order setting the hearing. **Counsel are required to appear in person at the discovery hearing unless otherwise excused by the Court.**

At least 48 hours prior to the scheduled hearing, the parties shall file a joint discovery memorandum of five pages or less (1) specifying the substance of the discovery matter to be

heard, (2) certifying that the parties have complied with the pre-hearing communication requirement set forth above, and (3) attaching a copy of all source materials relevant to the discovery dispute (e.g., if the dispute concerns interrogatories, the interrogatories at issue and any responses thereto shall be provided to Chambers). A sample format for the joint discovery memorandum is attached as Appendix 1 to this Order. This procedure does not apply to objections to third-party subpoenas.

C. Encouraging Participation by Less-Experienced Lawyers: Ordinarily, only one lawyer for each party may argue at the discovery hearing. Nevertheless, the Court has a strong commitment to supporting the development of our next generation of lawyers. The Court encourages parties and senior attorneys to allow less-experienced practitioners the opportunity to argue in court. A party should advise the Court prior to the beginning of the hearing if a lawyer of 5 or fewer years of experience will be arguing the matter. In that event, the Court will allow multiple lawyers to argue on behalf of that party

DONE and ORDERED in Chambers at West Palm Beach, Florida, this 13th day of August, 2019.

A handwritten signature in black ink, appearing to read "Bruce Reinhart", is written over a horizontal line.

BRUCE REINHART
United States Magistrate Judge

APPENDIX 1

The parties certify that they have complied with the requirements for pre-hearing consultation contained in the Court's Standing Discovery Order. Despite good faith efforts to resolve their differences, the following issues require resolution by the Court

1. The parties dispute the appropriate time frame for Plaintiff's Interrogatory Nos. 1, 5, 6-9. Plaintiff asserts that the time frame should be limited to ____ because [legal basis for position, such as relevance, undue burden, disproportionate]. Defendant believes the proper time frame is ____.
2. Defendant objects to Request for Production 3. Defendant has produced ____ in response to the Request, believes that additional documents exist, but objects to the production of those documents because _____. Plaintiff believes that all the materials sought by the Requests are [relevant/proportional/not unduly burdensome] because _____.
3. Plaintiff objects to Request for Production 9, which calls for production of voluminous documents/electronic communications. Plaintiff asserts that it will be unduly burdensome and costly to conduct searches to identify if responsive documents exist. Defendant asserts that, to minimize cost and burden, it has proposed to limit the time frame of the request and has offered search terms as follows:_____.
4. Plaintiff objects to Interrogatory 7 because it would require disclosure of communications and materials protected by the attorney-client/work product privilege. Defendant asserts that no privilege exists because _____.

Copies of the relevant discovery requests and related pleadings are attached, as follows:

1. Plaintiff's First Interrogatories and Defendant's Response and Objections
2. Defendant's Request for Production and Plaintiff's Objections

Exhibit 16

UNITED STATES DISTRICT COURT
SOUTHERN DISTRICT OF FLORIDA
WEST PALM BEACH DIVISION

CASE NO. 9:19-CV-81043-ROSENBERG/REINHART

FLORIDA POWER & LIGHT COMPANY

Plaintiff,

v.

BELLSOUTH TELECOMMUNICATIONS,
LLC d/b/a AT&T FLORIDA

Defendant.

REMOVAL STATUS REPORT

Pursuant to the Court's Notice of Court Practice in Removal Cases dated August 8, 2019 (D.E. 8), Defendant BellSouth Telecommunications LLC d/b/a AT&T Florida ("AT&T") respectfully submits this *Removal Status Report*. In addition to the information provided below, AT&T states that it previously filed copies of all records and proceedings in the state court proceedings as Exhibit A to its Notice of Removal dated July 22, 2019 (D.E. 1).

1. Nature of Claims

In its Complaint, Plaintiff Florida Power & Light Company ("FPL") seeks damages and an injunction for alleged breaches of contract and trespass arising out of AT&T's putative failure to pay disputed invoices (which AT&T has in fact paid in full) pursuant to a Joint Use Agreement between them. FPL also seeks a declaratory judgment that AT&T is the owner of thousands of utility poles that FPL has allegedly "abandoned" pursuant to the parties' Joint Use Agreement. As stated in AT&T's Notice of Removal, the Complaint seeks nearly \$20 million in damages (in addition to significant non-monetary relief), well in excess of the \$75,000 amount-in-controversy requirement. *See* D.E. 1 ¶ 9.

2. Grounds for Removal and Listing of Parties

As stated more fully in AT&T's Notice of Removal, removal is based on diversity of citizenship pursuant to 28 U.S.C. §§ 1332, 1441, and 1446. The parties to this action, Plaintiff FPL and Defendant AT&T, have complete diversity of citizenship: for purposes of diversity jurisdiction, FPL is a citizen of Florida and AT&T is a citizen of Delaware and Texas. *See* D.E. 1 ¶¶ 10-12. In addition, the amount-in-controversy exceeds \$75,000 for the reasons stated in response to question 1.

3. Pending Motions

AT&T has a pending motion to dismiss, or in the alternative stay, the Complaint. *See* D.E. 4. There are no other pending motions.

4. Consent to Removal

AT&T is the only Defendant in this action. Accordingly, there are no other defendants from whom consent was required to remove this action.

5. Timeliness of Removal

As stated more fully in AT&T's Notice of Removal, AT&T removed this action on July 22, 2019, which was within 30 days of when AT&T received FPL's Complaint when it was served on July 2, 2019. *See* D.E. 1 ¶ 3.

Dated: August 16, 2019

Respectfully submitted,

/s/ Harvey W. Gurland, Jr.

Harvey W. Gurland, Jr., Esq.

Florida Bar No.: 284033

DUANE MORRIS LLP

201 S. Biscayne Blvd, Suite 3400

Miami, FL 33131

Telephone: (305) 960-2200

hwgurland@duanemorris.com

pnmendoza@duanemorris.com

nmcastillo@duanemorris.com

Counsel for Defendant

Exhibit 17

IN THE UNITED STATES DISTRICT COURT
SOUTHERN DISTRICT OF FLORIDA
WEST PALM BEACH DIVISION

CASE NO. 9:19-CV-81043-ROSENBERG/REINHART

FLORIDA POWER & LIGHT COMPANY,

Plaintiff,

vs.

BELLSOUTH TELECOMMUNICATIONS,
LLC d/b/a AT&T FLORIDA,

Defendant.

**PLAINTIFF'S MEMORANDUM IN OPPOSITION TO DEFENDANT'S MOTION TO
DISMISS OR, IN THE ALTERNATIVE, STAY**

I. INTRODUCTION¹

This is a simple contract case. Bellsouth Telecommunications, LLC d/b/a AT&T Florida ("AT&T") was obligated to make payments each year to Florida Power & Light Company ("FPL") pursuant to an Agreement that has been in effect since 1975. It didn't, thus breaching the contract. As permitted under the Agreement, FPL terminated AT&T's right to attach for non-payment and demanded that AT&T remove its facilities from FPL poles. It didn't, thus breaching the contract a second time. A cascade of other failures and damages continue to flow from

¹ Somewhere between AT&T's removal petition [DE #1], when it asserted that the jurisdictional requirement of the Court was met, and its motion [DE #4], when it asserts that there was no amount at issue, and again in the removal status report [DE #11], when it asserts again that the jurisdictional requirement was met, AT&T apparently misplaced its duty of candor to the Court. If no money is owed, a fanciful notion rebutted by the facts alleged in the Complaint, then AT&T lacked any basis for removal to this Court. It certainly cannot remove based on one set of facts and then, as here, move to dismiss on a set of facts conveniently contradicting its own first set of facts. It is interesting to note these unfortunate sleight-of-hand pleading practices unavoidably color any analysis of the good faith basis for this Motion to Dismiss.

these initial failures. FPL is seeking injunctive relief and substantial additional damages associated with AT&T's continued unlawful presence on hundreds of thousands of FPL poles. FPL's claims are carefully pled in the Complaint and are supported by specific references to the Agreement. This is a well-pleaded case that should proceed.

AT&T proposes to eliminate all of FPL's claims by the curious device of an out-of-the-blue payment, made as this litigation commenced, of a portion of the money owed.² The Agreement does not contain any cure provisions nor is the belated partial payment a "cure" for breaches that occurred many months earlier. At best, the partial payment mitigates FPL's damages but does not come close to giving FPL complete relief. The partial payment fails, of course, to address in any way the damages and non-monetary relief to which FPL is entitled as a consequence of AT&T's continuing failure to remove its facilities, and to accept contractually-mandated transfer of ownership of 5,230 poles.

To buttress this illusory "payment" defense, AT&T reaches far outside the four corners of the Complaint and an equal distance outside the terms of the Agreement itself, to create a "performance-free zone". By this conceit, AT&T argues that it is free of all of its contractual obligations and FPL is barred from enforcing all of its contractual rights, until some unspecified point in the future when efforts to resolve the dispute between the parties conclude. The Agreement, of course, contemplates nothing of the kind. It requires the Parties to continue to perform their contractual obligations pending final resolution of any dispute. AT&T ignored that

² AT&T's explanation for the timing of this payment makes no sense and, more to the point, provides no rationale for why it wasn't made when due. It appears self-evident that it was intended to muddle these proceedings and to provide a sham basis for this defective motion to dismiss.

provision when it failed to pay and failed to remove its facilities. It ignores that provision now as it attempts to extricate itself from this well-pleaded Complaint.

In tacit recognition that this case will continue here, AT&T invokes a regulatory proceeding as its “fallback” basis for halting litigation. Setting aside the uncertainty of what the FCC may do at some point in the future, that proceeding offers none of the relief to which FPL is entitled here. The FCC cannot award FPL breach of contract damages. It does not award interest. It cannot grant injunctive relief. It cannot grant declaratory relief. That fallback argument would allow FPL’s significant damages to continue to accrue, just as they did during AT&T’s inexplicable payment moratorium. To no discernible purpose but delay.

II. BACKGROUND AND FACTS

A. FPL’s Filing of the Complaint in State Court

On July 1, 2019, FPL filed its five count Complaint against AT&T in state court. See [DE #1, Ex. A] Compl. p. 1. All of FPL’s claims arise out of a longstanding Joint Use Agreement (the “**Agreement**”) for the sharing of the parties’ utility poles in their overlapping territories. See Compl. ¶¶ 1, 13. The parties cordially operated under the Agreement for 43 years until AT&T simply refused to pay for its attachments for the 2017 and again for the 2018 calendar years. See Compl. ¶¶ 2, 28, 44.

B. AT&T’s Post Suit Payment, Notice of Removal and Motion to Dismiss

Following the filing of the Complaint, AT&T asserted in its Motion by way of affidavit that it tendered two checks to FPL equal to the principal amount of damages sought in Counts I and II. [DE #4] MTD, Ex. 1, ¶ 6 and 1-A. Thereafter, on July 22, 2019, AT&T filed a Notice of Removal invoking this Court’s subject matter jurisdiction premised on the principal amount of damages sought by FPL in Counts I and II. See

[DE #1] Notice of Removal ¶¶ 7 – 9. Bewilderingly, on July 29, 2019, AT&T then filed its Motion to Dismiss alleging that this Court lacks subject matter jurisdiction because, despite its filing a week earlier, there was no damage amount!

C. The Well Pled Allegations of the Complaint in Counts I – V

In Counts I and II, FPL has pled two simple breach of contract claims. Both of these claims seek compensation from AT&T for attaching its facilities to hundreds of thousands of FPL poles without making any payments. AT&T's failure to pay was directly inconsistent with AT&T's conduct since 1975. Compl. ¶ 1.

More specifically, Count I seeks payment in the principal amount of \$9,244,141.74 for use of FPL poles during 2017. FPL's invoice became delinquent on April 4, 2018. Compl. ¶ 25. When FPL filed its Complaint on July 1, 2019, the full amount was still outstanding and 453 days past due. Compl. ¶ 26. FPL is seeking recovery of interest charges which at the time of the filing of the Complaint had grown to \$704,404.13. See Compl. ¶¶ 25, 28; Exhibit "1" for interest calculation.

Similarly, Count II seeks payment in the principal amount of \$10,532,283.79 for use of FPL poles during 2018. Compl. ¶¶ 37 - 39. FPL's invoice became delinquent on March 3, 2019. Compl. ¶ 41. When FPL filed its Complaint on July 1, 2019, the full amount was still outstanding and 120 days past due. Compl. ¶¶ 42 – 43. FPL is seeking recovery of interest charges which at the time of the filing of the Complaint had grown to \$225,558.20. See Compl. ¶ 44; Exhibit "1" for interest calculation.

In regard to Counts III and IV, FPL has pled causes of action for specific performance and trespass. In these claims, FPL seeks to enforce its termination rights for non-payment and to require removal of the AT&T facilities from the hundreds of

thousands of poles that it currently occupies unlawfully. Compl. ¶¶ 50 - 52, 65 – 71. Additionally, FPL is requesting damages until such attachments are removed. Compl. ¶¶ 53, 54, 69 – 72. These damages are currently estimated to be in the millions of dollars and will continue to grow each month that AT&T remains on FPL's utility poles.³

In Count V, FPL seeks declaratory relief as to the ownership of 5,230 utility poles. FPL transferred ownership of these poles to AT&T pursuant to its expressed contractual rights. Compl. ¶¶ 79 – 85 and Ex. B; MTD, Ex. 2, Article 12. Because AT&T refused to accept its responsibility for these poles, contending that FPL has misconstrued the terms of the Agreement, FPL requires the Court's declaration of the parties' rights as to the poles identified in Count V. Compl. ¶¶ 83 - 86.⁴

III. LEGAL STANDARD

AT&T seeks to dismiss Counts I through V of the Complaint based upon two theories: (i) Rule 12(b)(6) failure to state a claim upon which relief can be granted; and (ii) Rule 12(b)(1) lack of subject matter jurisdiction.

With a Rule 12(b)(6) motion, the Court accepts as true all factual allegations and must limit its consideration to the four corners of the complaint and exhibits attached thereto. *Wilchombe v. TeeVee Toons, Inc.*, 555 F.3d 949, 959 (11th Cir. 2009); *St. George v. Pinellas County*, 285 F.3d 1334, 1337 (11th Cir. 2002); *Grossman v.*

³ The lower of the two invoices (\$9,244,141.74) which was the contractual rate for AT&T's presence on FPL's poles for the calendar year of 2017, amounts to a monthly average charge of \$770,345.15 or a daily average charge of over \$25,000. At the time FPL filed suit, AT&T had been on FPL's poles for 6 months and these damages continue to grow each day that AT&T refuses to remove its equipment from FPL's poles.

⁴ Count V requires prompt attention because of responsibilities and liabilities associated with this disputed ownership. Compl. ¶ 88. There are now two poles in place in certain locations, a new FPL pole and the pole transferred to AT&T. AT&T has been removing its equipment from these poles which leaves them in a bare state and is refusing to remove them. This generates significant issues with both government officials and the affected public. Compl. ¶ 89. Prompt action on removal is required.

Nationsbank, 225 F.3d 1228, 1231 (11th Cir. 2000). A complaint should be dismissed under Rule 12(b)(6) only if “it is clear that no relief could be granted under any set of facts that could be proved consistent with the allegations.” *Hishon v. King & Spaulding*, 467 U.S. 69, 73 (1984).

With a 12(b)(1) challenge of jurisdiction, the court addresses either a “facial attack” or a “factual attack”. A facial attack challenges subject matter jurisdiction based upon the allegations in the Complaint with the review limited to the sufficiency of the alleged basis of subject matter jurisdiction. *Dapeer v. Neutrogena Corp.*, 95 Supp. 3d 1366, 1371 (S.D. Fla. 2015); *Lawrence v. Dunbar*, 919 F.2d 1525, 1529 (11th Cir. 1990). In a factual attack, the defendant is challenging the existence of subject matter jurisdiction in fact, irrespective of what the pleading states. *Id.* AT&T is making a “factual attack” by contesting the amount in controversy – oddly attacking the very fact it relied upon to remove this case to this Court.

In *Eaton v. Dorchester Development, Inc.*, 692 F.2d 727, 734 (11th Cir. 1982), the Court reversed a dismissal of a factual attack, as here, when the issue of jurisdiction was “inextricably intertwined” with the merits of the lawsuit and the decision on one would effectively decide the other. See also *Mortensen v. First Federal*, 549 F.2d 884, 891 (3rd Cir. 1977) (holding that dismissal under Rule 12(b)(1) would be unusual when the facts necessary to succeed on the merits are at least in part the same as must be alleged or proven to withstand jurisdictional attacks). AT&T’s 12(b)(1) motion must be rejected on this fundamental basis alone.

IV. ARGUMENT

A. As To the 12(b)(1) Motion, Counts I – IV are Not Rendered “Moot” Based Upon Payment After the Lawsuit was Filed

i. Counts I and II

The 2017 and 2018 invoices have been not been paid in full. AT&T's flawed full payment argument is the foundation of virtually all of the arguments in AT&T's Motion. AT&T ignores the fact that FPL has pled a claim for significant prejudgment interest which must be satisfied first, before any payment from Defendant is applied to the principal debt owed.

(a) Prejudgment Interest

Because this is a breach of contract case based upon diversity jurisdiction, Florida law governs the awarding of pre-judgment interest. See *SEB S.A. v. Sunbeam Corp.*, 148 F. App'x 774, 793 (11th Cir. 2005) ("State law determines whether a successful litigant is entitled to prejudgment interest). Prejudgment interest is merely another element of pecuniary damages. *Argonaut Insurance Company v. May Plumbing Co.*, 474 So. 2d 212, 215 (Fla. 1985); *Bosem v. Musa Holdings, Inc.*, 46 So. 2d 42, 45 (Fla. 2010). For a plaintiff to be fully compensated, the award must include damages suffered from the loss of the use of the money because "the loss itself is a wrongful deprivation by the defendant of the plaintiff's property." *Argonaut*, 474 So. 2d at 215; *Becker Holding Corp. v. Becker*, 78 F. 3d 514, 516 (11th Cir. 1996).

The key to determining the amount of prejudgment interest to award is to fix the date of loss. See *Air Prods. and Chems. v. Louisiana Land & Exploration Co.*, 867 F.2d 1376, 1381 (11th Cir. 1989). In a contract case, the date of loss is the date that payment was due. See *Offices Togolais des Phosphates v. Mulberry Phosphates, Inc.*, 62 F. Supp 2d 1316, 1329 (M.D. Fla. 1999) (holding that prejudgment interest was due as of the date that the defendant failed to make payment required under the contract) (*citing*

Air Prods. and Chems., 867 F.2d at 1381); *Shaw v. R. Jennings Mfg. Co., Inc.*, 573 So. 2d 1041, 1042 (Fla. 3d DCA 1991). In all cases where an interest rate is not specified in the contract, the rate of interest to be applied is the rate provided for in Section 55.03. See Section 687.01, Florida Statutes.

It is undisputed that AT&T's facilities were and are attached to hundreds of thousands of FPL poles. While enjoying the benefits of being attached to FPL poles, AT&T refused to pay for 2017 and 2018 until the day this lawsuit was filed. These payments were late a combined total of 573 days at the time suit was filed. Accrued interest charges were \$939,962.33. See Exhibit 1. FPL has pled a legally cognizable claim for prejudgment interest.

(b) Application of Defendant's Post Suit Payments to Interest First

After the Complaint was filed, AT&T delivered two checks to FPL that were equal to the principal amounts sought in Counts I and II. The Agreement is silent upon the application of payments to principal and interest. Under such circumstances, the accumulated interest on AT&T's debt to FPL is first satisfied, with any balance thereafter applied against the principal. See *Vitt v. Rodriguez*, 960 So. 2d 47, 48-49 (Fla. 5th DCA 2007); *Hart v. Dorman*, 2 Fla. 445, 446 - 47 (Fla. 1849); *Story v. Livingston*, 38 U.S. (13 Pet.) 359, 371 (1839). After first applying AT&T's payments to satisfy the substantial interest charges that had accumulated as of July 1, 2019, the remaining funds had the impact of reducing the principal damages to the sum of \$704,404.13 in Count I and to the sum of \$225,558.20 in Count II. See Ex. "1". These remaining principal damages obviously exceed the jurisdictional threshold, and will continue to accrue interest.

Accordingly, even accounting for AT&T's late payment, there still remains an actual disputed amount that vastly exceeds the Court's jurisdictional threshold.

ii. Counts III and IV

In regard to Counts III and IV, AT&T asserts the legally insupportable suggestion that these delinquent payments rendered Counts III and IV moot.

Counts III and IV concern, among other things, FPL's exercise of the default provision and the resulting termination of AT&T's right to attach to FPL's poles. AT&T argues that the default provision is somehow retroactively invalidated by the late payment of the invoice amounts. FPL had exercised the default provision and its right to terminate on March 25, 2019, long before the AT&T payments on July 1, 2019. FPL provided formal written notice of AT&T's default for non-payment of the \$9,244,141.74 invoice on August 31, 2018. Compl. Ex. A. The termination clause only required FPL to wait 60 days after sending its formal written. However, expecting a commercially appropriate response, FPL did not terminate AT&T's right to attach until the invoice became 355 days past due and 206 days after delivery of the formal written notice of default. There is nothing within the Agreement that provides AT&T with the right to cure with a post-termination payment.⁵ Additionally, of course, as discussed in the previous section, AT&T's post suit payments were deficient.

In Counts III and IV, as a result of the termination of AT&T's rights, FPL is seeking the assistance of the Court to require removal of AT&T's equipment from FPL's poles. Compl. ¶¶ 50-52, 65-71. Additionally, FPL is seeking damages associated with

⁵ In support of Defendant's 12(b)(6) Motion, AT&T contends that its payment obligations and FPL's remedies for default were suspended while the parties were engaged in the dispute resolution process. There is no support in the Agreement for this assertion. FPL addresses this argument in the next sub-section responding to Defendant's 12(b)(6) Motion.

AT&T's continued unlawful presence on FPL's poles. Compl. ¶¶ 53, 54, 69-72. The principal amount of damages sought for AT&T's continuing presence on FPL's poles in 2019 greatly exceeds the Court's jurisdictional threshold of \$75,000. See footnote No. 3.

B. Defendant's 12(b)(6) Motion is not plausible.

i. Defendant Cannot Use Facts Outside the Four Corners of the Complaint to Support its Rule 12(b)(6) Motion

Section IV. B of the Defendant's Motion, seeks to dismiss Counts I – IV, *with prejudice* under Rule 12(b)(6), claiming each of these counts failed to state a claim upon which relief can be granted. To support Defendant's 12(b)(6) Motion, it improperly cites to and relies upon its affidavit of payment which is not a fact within the four corners of the Complaint.⁶ Defendant's 12(b)(6) Motion must be denied on this basis alone.

ii. The Dispute Resolution Provisions Did Not Suspend AT&T's Obligation to Pay Nor Did it Preclude FPL from Exercising its Contractual Rights of Termination

AT&T argues that FPL could not exercise the default provision because it would "kick in after just 60 days" which would occur significantly before the parties could complete the dispute resolution process which could take up to 160 days. MTD p. 10. Defendant is essentially arguing that the parties' obligations and rights under the Agreement were tolled while pursuing the dispute resolution process. In support of this erroneous conclusion, AT&T makes the following unsupported statements in its 12(b)(6) Motion:

"Under that [dispute resolution] provision, the parties agreed to submit all disputes, to an orderly pre-complaint process *during which* they would maintain

⁶ In support of its 12(b)(6) Motion, AT&T cites to: "Monday, July 1, 2019: Payment received by FPL at 9:22 am." Defendant's affidavit. MTD, p. 11. "The following morning, FPL received payment." Defendant's affidavit. MTD p. 11.

the status quo operationally. See *id.* Sections 13A.1 – 13A.4.” [*emphasis in the original*]. See MTD, p. 10.

“[FPL] had no right to unilaterally declare AT&T in default for non-payment of the invoice . . . and seeks to enforce the remedies for default at the *same time* that the parties were actively negotiating the question of whether there was a default at all.” [*emphasis in the original*]. See MTD, p. 10.

“[E]ven accepting FPL’s allegations as true, it had no right to exercise “default” remedies during a mandatory dispute resolution process about its “default” allegation. As a result, there was no default or termination under the Agreement . . . and thus no basis for FPL’s Counts I through IV claims.” See MTD, pp. 11-12.

In other words, AT&T is suggesting that it could ignore the payment obligations with impunity and, at the same time, FPL was barred from doing anything about it. There is nothing contained within the dispute resolution provisions or the rest of the Agreement to support this argument. In fact, the Agreement states the exact opposite. As set forth at Section 13A.4 of the Agreement (as amended), the dispute resolution clause specifically requires the parties to continue to perform their obligations under the Agreement.

Section 13A.4 No Delay

Each Party ***shall continue to perform its obligations under the [Agreement] pending final resolution of any Dispute***, unless to do so would be impossible or impracticable under the circumstances. [*emphasis added*].

MTD Ex. 2, Section 13A.4. Perhaps the most material obligation under the Agreement was payment. AT&T was obligated to continue to make payments pending final resolution of its dispute. AT&T made no payments. AT&T does not suggest that it would have been impossible or impracticable under the circumstances to make payment nor can it make such argument. There is nothing in the Agreement or the dispute resolution clause that could be remotely interpreted to stand for the proposition that AT&T’s obligation to pay or any other obligation or rights of the parties were suspended

indefinitely until the dispute resolution process was followed and completed.⁷ Similarly, there is nothing in the dispute resolution provision or the Agreement that stands for the proposition that the contractual remedies for failure to perform obligations were suspended. The dispute resolution clause was and is nothing more than a process that must be followed before either party can institute legal proceedings.

The undisputed facts are that AT&T arbitrarily withheld substantial payments from FPL for an extended period of time that ended only when FPL was forced to sue.⁸ AT&T must now bear the consequences of its decision to wait a combined total of 573 days to tender payment. These consequences include being assessed interest charges for wrongfully holding onto funds that belonged to FPL and the exercise by FPL of its contractual right of termination for failure to pay as required by the Agreement.

Accordingly, FPL requests that AT&T's 12(b)(6) motion be denied.

C. As to Count V, Jurisdictional Remains in this Court

Purely for purposes of delay, AT&T asserts that Count V should be dismissed because the underlying issues were not mediated.

(i) Whether the Claim in Count V is Ripe is a Disputed Issue of Fact

⁷ Under such a rationale, a party could successfully avoid any obligation required under the Agreement by simply raising a dispute and thereafter simply waiting for the other party to start the dispute resolution process and capitulate at the end of the long dispute resolution process to avoid any adverse consequences. There is nothing to support such an irrational interpretation of the Agreement. The dispute resolution clause is nothing more than a defined process to help promote settlement of the dispute that must be followed before a party can file suit. No contract requirements or rights are suspended during this process.

⁸ AT&T would have continued to hold onto that payment that belonged to FPL as long as it could have extended the dispute resolution process. Nothing prevented AT&T from making the payment set forth in FPL's invoices. Nothing prevented AT&T from making a payment in the amount it believed was due, which AT&T never disclosed to FPL. Rather than telling FPL what it thought was wrong with the invoice amount or what it thought was due, "AT&T asked FPL to confirm that the invoiced amounts were, in fact consistent with the Agreement and the just and reasonable rate required by federal law." See MTD, pp. 3 – 4; MTD, Ex. 1, ¶ 3. It is clear that AT&T was not interested in resolving any dispute and intended to hold onto FPL's funds as long as it could stretch out the dispute resolution process.

AT&T's assertion by way of affidavit is contrary to the well pled allegations of the Complaint. FPL has pled that all conditions precedent to bring Count V have been met. Compl. ¶¶ 16, 73. This disputed issue of fact cannot be addressed in a Motion to Dismiss, but would be more correctly raised by AT&T as an affirmative defense. Contrary to the pleadings in this case, the cases cited by AT&T concerned dismissals where the underlying facts were not in dispute as to whether the pre-suit requirements had been met.⁹

(ii) Defendant Had the Opportunity to Mediate the Issues in Count V but Did Not Take Advantage of the Opportunity

AT&T fails to provide the Court with an accurate picture of the events leading up to the mediation. AT&T argues that "FPL elected *not* to pursue its pole abandonment claim through the entirety of the dispute resolution process." MTD, p. 10. By way of affidavit, AT&T misleadingly asserts that "FPL did not initiate non-binding mediation of the pole abandonment dispute, which is a prerequisite to commencing litigation under the Agreement's mandatory dispute resolution process." MTD, Ex. 1, ¶ 8.

AT&T neglects to advise the Court that it was AT&T which objected in writing to FPL's notice of transfer of poles to AT&T on January 25, 2019. Then, on February 12, 2019, AT&T sent its formal written notice initiating the dispute resolution process on this issue. See Affidavit attached hereto as Exhibit 2. In response to AT&T's request, to start the dispute resolution process, the Parties exchanged written statements and held an upper management meeting on March 8, 2019, which was unsuccessful. See MTD, Ex.

⁹ AT&T cited to *Swirsky v. Chase Manhattan Mortgage Corp.* 2010 WL 11603143 (S.D. Fla. Aug. 3, 2010) for the proposition that FPL's barebones assertion that all conditions precedent have been met is insufficient to satisfy the pleading requirements of pre-suit obligations. In granting the dismissal in *Swirsky*, the Court seemed to place much weight on the fact that Plaintiff never responded to the Motion to Dismiss despite given an extension concluding that "Plaintiff may not have responded, in good faith, he cannot."

¶ 8 . The parties and their counsel then met on May 1, 2019 for mediation of all pending disputes. MTD, Ex. ¶ 8. FPL briefed the mediator on the Count V issues and was ready to address this dispute at mediation. Exhibit 2.

AT&T had the opportunity to mediate this dispute on May 1, 2019, which took place 96 days after AT&T first raised this issue and 54 days after the completion of upper management discussions. Despite this opportunity, AT&T failed to take advantage of it leaving FPL perplexed as to how AT&T can now argue that the Parties did not have an opportunity to mediate the issues in Count V. More perplexing still is the peculiar suggestion there should now be a separate mediation for this issue that AT&T neglected to pursue at the last mediation.

(iii) **Further Mediation would be an exercise in Futility**

AT&T's past conduct establishes without question the futility of any further mediation. Based on the history of this dispute, including in particular AT&T's contumacious abandonment of its clear contractual duties, mediation would be nothing more than delay for the purpose of delay.

The law does not require that a party to a contract take action that would clearly be futile." *Waksman Enterprises, Inc. v. Oregon Properties, Inc.*, 862 So. 2d 35, 43 (Fla. 2d DCA 2003); *Alvarez v. Rendon*, 953 So.2d 702, 708-09 (Fla. 5th DCA 2007); see *Blackmon v. Hill*, 427 So. 2d 228, 230 (Fla. 3d DCA 1983) (stating that "the exercise of reasonable diligence [does not] require the undertaking of an effort which clearly would be futile"). Where a party demonstrates that performance of a condition under the contract would clearly be futile, that party is excused from performing that futile act. See, e.g., *Arbor Adver. Corp. v. Grammatico*, 530 So. 2d 364, 365 (Fla. 2d DCA 1988).

There is one fact that is constant in this dispute – the Agreement is meaningless to AT&T. AT&T arbitrarily refused to pay FPL for two years. It challenged the amount of FPL's invoices but never even hinted at what AT&T believed was the correct amount. AT&T can withhold payment but FPL is barred from relief as AT&T prolongs the dispute resolution process. Nothing was resolved at mediation. It was a device for further delay. It is illogical, not to say absurd, for AT&T to assert that this issue regarding the transfer of the 5,230 poles would have been singled out for a separate mediation, when nothing else was. Mediation was destined for failure, whatever the issues. To urge mediation once again on this single issue, even if not addressed previously because AT&T failed to bring it up, is pointless and will serve no purpose but delay these proceedings further.

D. The Complaint Should Not Be Dismissed or Stayed Based Upon AT&T's Primary Jurisdiction Arguments

AT&T asks the Court to dismiss or stay each of FPL's claims on the basis of primary jurisdiction. Disposition of FPL's claims does not require resolution of issues within the special competence of an administrative body. No element of any claim asserted by FPL will be – or can be – resolved by the Federal Communications Commission ("FCC"). Therefore, the primary jurisdiction doctrine is not applicable. See *Smith v. GTE Corp.*, 236 F.3d 1292, 1298 n.3 (11th Cir. 2001) (quoting *United States v. W. Pac. R.R. Co.*, 352 U.S. 59, 64 (1956)).

Disingenuously, relying on the FCC's pole attachment orders, AT&T argues that the Agreements requirement for compliance with all applicable laws triggers the FCC's jurisdiction and expertise. In seeking a different rate, AT&T conspicuously omits critical details, determinative here, regarding what those orders and regulations do *not* do. Of paramount importance, the FCC's 2011 pole attachment order and associated rules (the

“PAO”),¹⁰ which would apply to the invoices in question,¹¹ did not establish a rate that is applicable to incumbent local exchange carriers (“ILEC”) such as AT&T. To the contrary, the POA merely declared that ILECs have the right to file a complaint with the FCC if they believe the joint use rates charged by other utilities are unjust and unreasonable. PAO ¶ 203.

The FCC expressly declined to establish a rate for ILECs, choosing instead to evaluate each ILEC complaint on a case-by-case basis. PAO ¶ 214. The District Court of Appeal for the District of Columbia emphasized this point:¹²

We reiterate, to make clear just what the Commission has and has not done, that **it has not purported to bring ILECs under the new telecom rate** adopted under § 224(e)(1). The [Pole Attachment] Order simply classifies ILECs as among the potential beneficiaries of § 224(b)(1), which authorizes the Commission to regulate the rates, terms and conditions of “pole attachments” and assure that they are “just and reasonable.” For now, noting the existence of possible distinctions between ILECs and other pole attachers, the Commission says that it will handle any complaints by ILECs “on a case-by-case basis.”

American Elec. Power Serv. Corp. v. Federal Communication Comm’n, 708 F.3d 183, 185, 186 and 188 (D.C. Cir. 2013) (emphases added). In other words, absent a rate-

¹⁰ *A National Broadband Plan for our Future*, Report and Order and Order on Reconsideration, 26 FCC Rcd 5240 (2011). An excerpt of the relevant portions of the PAO, including the regulations resulting therefrom, is attached as Exhibit 3. The full order is available at: <https://docs.fcc.gov/public/attachments/FCC-11-50A1.pdf>.

¹¹ AT&T attempts to avoid the clear bounds of the POA by pointing to a 2018 FCC Order (“Third Report and Order”) which provides that ILECs can enjoy a presumption of entitlement to the telecom rate. However, that presumption became effective **March 11, 2019**. See Parag. 175 of Report and Federal Register/Vol. 84, No. 26/ 2460 (Feb. 7, 2019) (attached as Composite Exhibit 4; a full copy of the Third Report and Order is available at: <https://docs.fcc.gov/public/attachments/FCC-18-111A1.pdf>). The invoices involved this proceeding were issued, and payment was due, prior to the effective date. Accordingly, the Third Report and Order is inapplicable.

¹² For context, there are generally three categories of attachers: (i) ILECs, such as AT&T and Verizon, (ii) telecommunications carriers (also known as competitive local exchange carriers or “CLECs”) and (iii) cable television. Telecommunications carriers generally do not own their own pole network, they have a statutory right to access the utilities’ poles, and are entitled to what is known as the “telecom rate,” which generally is lower than the ILEC rate. Unlike ILECs, telecom carriers do not enjoy the benefits of a joint use agreement.

setting order from the FCC, the Agreement governs and the contract rate is enforceable.

A dispute involving similar circumstances, initiated in 2013 and resolved in 2017, is instructive here. In that matter, Verizon underpaid FPL for at least two years of pole attachment fees, claiming – as AT&T does here – that it was entitled to pay the telecom rate instead of the contract rate. FPL sued Verizon in civil court for breach of a joint use agreement (“JUA”),¹³ and Verizon filed a pole attachment complaint with the FCC. After dismissing Verizon’s first complaint on the ground that it failed to satisfy its burden of proving that the existing contract rate – which was higher than the JUA rate AT&T derides here – was unjust or unreasonable, the FCC *sua sponte* stayed Verizon’s second pole attachment proceeding so that the civil court proceeding could reach a conclusion. See FCC Letter Ruling, attached as Exhibit 5. In doing so, the FCC necessarily acknowledged that the enforceability and interpretation of the JUA and disposition of breach of contract claims can be decided without the resolution of any issue by the FCC.

Unless and until the FCC establishes a different rate, which did not occur by the time payment was due on the 2017 and 2018 invoices, AT&T was required to pay pursuant to the same formula the parties agreed to and applied for several decades. Disposition of FPL’s claims do not require the resolution of any issue by the FCC. Against this backdrop, it becomes clear that none of the factors used to determine whether to stay a matter on primary jurisdiction grounds is met here:

¹³ See *Frontier Florida LLC f/k/a Verizon Florida LLC v. Florida Power & Light Co.*, 207 So. 3d 328 (Fla. 3d DCA 2016) (recognizing that the FCC’s Pole Attachment Order did not change the joint use rate and affirming summary judgment awarding FPL breach of contract damages).

Need to resolve an issue. There is no need for the FCC to resolve any issue involved in this case. The FCC will decide whether the rates charged by FPL are just and reasonable. FPL's claims here do not require an evaluation of "just and reasonableness." Not one of FPL's claims requests or requires that this Court set any rate, interpret any FCC regulations, or do anything other than enforce a contract. The Court's decision on Counts I through V must be based strictly on the contract terms to which the parties agreed. It cannot rewrite the contract. *Stack v. State Farm Mut. Auto. Ins. Co.*, 507 So. 2d 617, 619 (Fla. 3d DCA 1987) (It is not the role of the courts to make an otherwise valid contract more reasonable from the standpoint of one contracting party).

Placed by Congress within the jurisdiction of an administrative body through a comprehensive statutory scheme. The FCC's jurisdiction stems from the Pole Attachment Act ("the Act"). The Act does not authorize the FCC to resolve an electric utility's breach of contract claims. The FCC cannot award breach of contract damages to the electric utility, and therefore would be unable to afford FPL any relief in this matter with respect to Counts I and II. Even more evident, the FCC has no authority under the Act to order specific performance or provide an electric utility with injunctive relief. By adjudicating the specific performance and injunctive relief requested in Counts III and IV, this Court can enforce FPL's termination rights. The FCC cannot. And, with respect to Count V, AT&T does not even attempt to argue that the FCC will address the transfer of ownership of 5,230 poles from FPL to AT&T pursuant to the terms of the JUA.¹⁴

¹⁴ In the FCC proceeding, AT&T has only requested for the FCC to determine whether the rates charged by FPL were just and reasonable. See MTD, Ex. 3 (Pole Attachment Complaint), pp. 22 -23. AT&T is not requesting the FCC to address the issues presented in this case such as the amount due FPL under the

Simply put, the FCC has no jurisdiction over the claims, does not possess any special expertise on the interpretation of contract terms, and cannot provide FPL any relief. See *United States v. Western Pacific Railroad Co.*, 352 U.S. 65, 66 (1956) (“where the question is simply one of construction the courts may pass on it as an issue ‘solely of law’” and the doctrine of primary jurisdiction does not apply).

Uniformity of administration. Uniformity of the application of the FCC’s pole attachment order is not at risk. This Court has no need to interpret the order to adjudicate FPL’s breach of contract claims or its claims for equitable and declaratory relief. Therefore, as a matter of law and logic, a decision by this Court cannot result in a “different” interpretation or administration of the Commission’s order or any of its regulations.

Tellingly, not even the FCC perceives a risk of divergent applications of the Order resulting from the resolution of a civil action. As noted above, in dispute between FPL and Verizon arising out of very similar facts involving parallel civil and FCC proceedings, the FCC *sua sponte* stayed the matter before it pending resolution of the civil breach of contract claim. And, as recently as August 8, 2019, the FCC stayed a pole attachment complaint proceeding filed by AT&T against Alabama Power in favor of arbitration. Three years earlier, in March of 2016, the FCC stayed a pole attachment complaint proceeding in favor of arbitration that could resolve the claims asserted under the Pole Attachment Order as well as the electric utility’s breach of contract claims arising from underpayments for joint use.

contract rate, interest charges, the default and termination of its right to attach to FPL poles, nor the injunctive or declaratory relief sought by FPL.

In summary, FPL's claims can be resolved fully by this Court. No claims require the resolution of issues within the FCC's specialized expertise. And no element of any claim asserted can be resolved by the FCC. Therefore, the primary jurisdiction doctrine is not applicable.

V. CONCLUSION

FPL requests that AT&T's Motion to Dismiss and its request for alternative relief be denied, and be ordered to serve its response to the Complaint within ten (10) days of the Court's order.

Dated: August 20, 2019

SQUIRE PATTON BOGGS (US) LLP
Suite 4700
200 South Biscayne Boulevard
Miami, Florida 33131-2398
Telephone: 305-577-2825
Fax: 305-577-7001

By: s/Alvin B. Davis
Alvin B. Davis
Florida Bar No. 218073
alvin.davis@squirepb.com

Respectfully submitted,

FLORIDA POWER & LIGHT COMPANY
Joseph Ianno, Jr.
Florida Bar No. 655351
Charles Bennett
Florida Bar No. 799815
Maria Jose Moncada
Florida Bar No. 0773301
700 Universe Boulevard
Juno Beach, Florida 33408
Telephone: 561-691-2789
joseph.iannojr@fpl.com
charles.bennett@fpl.com
maria.moncade@fpl.com

CERTIFICATE OF SERVICE

I HEREBY CERTIFY that a true and correct copy of the foregoing was served via CM/ECF on all parties of record this 20th day of August, 2019.

Alvin B. Davis
Alvin B. Davis

Exhibit 1: FPL's Interest Calculation

**Mathematical Interest Calculations of FPL's Invoices based upon
Florida's Statutory Interest Rate, Section 55.03, Florida Statutes**

2017 Calendar Year

FPL's Invoice was past due as of April 5, 2018 (Compl. ¶ 25)

AT&T Pre-Judgment Interest Calculation on \$9,244,141.74 Principal Debt to FPL

Dates	Florida Statutory Rate	No. of Days	Daily Interest Rate on Principal	Interest Accrued
04/05/18 to 06/30/18	5.72%	87 days	\$1,448.67	\$126,034.29
07/01/18 to 09/30/18	5.97%	92 days	\$1,511.99	\$139,103.08
10/01/18 to 12/31/18	6.09%	92 days	\$1,542.38	\$141,898.96
01/01/19 to 03/31/19	6.33%	90 days	\$1,603.16	\$144,284.40
04/01/19 to 05/08/19	6.57%	38 days	\$1,663.95	\$63,230.10
05/09/19 to 07/01/19	6.57%	54 days	\$1,663.95	\$89,853.30
Totals		453 days		\$704,404.13

2018 Calendar Year

FPL's Invoice was past due as of March 4, 2019 (Compl. ¶ 41)

AT&T Pre-Judgment Interest Calculation on \$10,532,283.79 Principal Debt to FPL

Dates	Florida Statutory Rate	No. of Days	Daily Interest Rate on Principal	Interest Accrued
03/04/19 to 03/31/19	6.33%	28 days	\$1,826.56	\$51,143.68
04/01/19 to 05/01/19	6.57%	31 days	\$1,895.81	\$58,770.11
05/09/19 to 07/01/19	6.57%	61 days	\$1,895.81	\$115,644.41
Total		120 days		\$225,558.20

2017 & 2018 Pre-judgment Interest Totals as of July 1, 2019

Year	No. of Days Late	Totals
2017 Interest	453	\$704,404.13
2018 Interest	120	\$225,558.20
Totals	573 Days	\$929,962.33

Exhibit 1

Exhibit 2: FPL's Affidavit of Michael Jarro

IN THE UNITED STATES DISTRICT COURT
SOUTHERN DISTRICT OF FLORIDA
WEST PALM BEACH DIVISION

CASE NO. 9:19-CV-81043-ROSENBERG/REINHART

FLORIDA POWER & LIGHT COMPANY,

Plaintiff,

vs.

BELLSOUTH TELECOMMUNICATIONS,
LLC d/b/a AT&T FLORIDA,

Defendant.

**AFFIDAVIT OF MICHAEL JARRO IN OPPOSITION TO DEFENDANT'S
MOTION TO DISMISS OR, IN THE ALTERNATIVE, STAY**

I, Michael Jarro, having first been duly sworn, state the following:

1. I am over 21 years of age and competent to testify under oath to the facts set forth in this affidavit. I am currently employed by Florida Power & Light Company ("FPL") and hold the position of Vice President of Transmissions and Substations. I am familiar with the disputes that have been pled in the Complaint.


2. The disputes pled in the Complaint have gone through the dispute resolution process called for by the parties' Joint Use Agreement ("Agreement"). I am one of three management level employees at FPL that met with counterparts at BellSouth Telecommunications, LLC d/b/a AT&T Florida ("AT&T") on two separate occasions to address these disputes in an attempt to resolve them through upper management discussions.

3. The first meeting took place in early December 2019 after FPL instituted the dispute resolution process as a result of AT&T's failure to pay FPL's invoice. No issues were resolved.

4. The second meeting arose out of AT&T's request to address FPL's transfer of ownership of certain identified poles to AT&T pursuant to the Agreement's "abandonment" provision. AT&T first objected in writing on January 25, 2019 and thereafter on February 12, 2019 sent its formal written notice to FPL initiating the dispute resolution process on this issue. AT&T's notice identified the basis for its dispute and FPL responded in writing setting forth its position. Three management level employees from each company met on March 8, 2019 for purposes of discussing the dispute in an effort to resolve it. The dispute was not resolved.

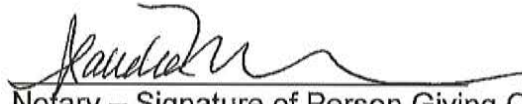
5. Thereafter, on May 1, 2019, I participated in a mediation with AT&T in Miami. I also reviewed FPL's confidential mediation statement which addressed the disputes with AT&T including the abandonment dispute. FPL was ready and willing to discuss the abandonment dispute at mediation, but AT&T did not take advantage of the opportunity to address it.

Executed on this 20th day of August 2019.


Michael Jarro, Affiant

STATE OF FLORIDA
COUNTY OF Palm Beach

Sworn to and subscribed before me this 20th day of August 2019 by Michael Jarro.



Notary – Signature of Person Giving Oath

Sandra Monson

Name of person giving oath, typed, printed
or stamped

Personally Known ☒ OR

Produced Identification _____

Type of Identification Produced:

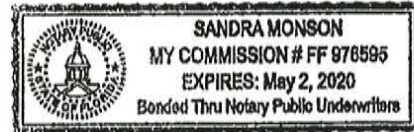


Exhibit. 3: Excerpt of the FCC's 2011
Pole Attachment Order ("PAO")

Federal Communications Commission

FCC 11-50

Before the
Federal Communications Commission
Washington, D.C. 20554

In the Matter of)	
)	
Implementation of Section 224 of the Act)	WC Docket No. 07-245
)	
A National Broadband Plan for Our Future)	GN Docket No. 09-51

REPORT AND ORDER AND ORDER ON RECONSIDERATION

Adopted: April 7, 2011

Released: April 7, 2011

By the Commission: Chairman Genachowski and Commissioners Copps, McDowell, Clyburn, and Baker
issuing separate statements.

TABLE OF CONTENTS

Heading	Paragraph #
I. INTRODUCTION	1
II. BACKGROUND	9
III. IMPROVED ACCESS TO UTILITY POLES	19
A. Timeline for Section 224 Access	21
1. Stages of the Timeline	21
2. Scope of the Timeline	40
3. Remedy: Utility-Approved Contractors	49
4. Limitations and Exceptions	62
B. Wireless	74
1. Specificity of Denials	75
2. Pole Tops	77
C. Use of Contractors for Attachment	78
D. Joint Ownership	82
E. Other Access Proposals	86
1. Schedule of Charges	86
2. Payment for Make-Ready Work	87
3. Data Collection	89
F. Legal Authority	90
IV. IMPROVING THE ENFORCEMENT PROCESS	97
A. Revising Pole Attachment Dispute Resolution Procedures	97
B. Efficient Informal Dispute Resolution Process	104
C. Remedies	107
D. Unauthorized Attachments	113
E. The "Sign and Sue" Rule	119
V. POLE RENTAL RATES	126
A. Background	127
B. The New Telecom Pole Rental Rate	135
1. Description of the New Telecom Rate	138
2. The New Telecom Rate Is Consistent with the Act and Congressional Intent	155
3. New Telecom Rate Promotes Broadband Competition and Availability	172
4. The Commission's Approach Permits Utilities to Recover Their Costs	182

ATT00857

nor did they demonstrate that any such increase would have a practical impact on property taxes that should be reflected in pole attachment rates. Moreover, we question whether any taxes incurred on these could exceed the increased value of the new poles, which the utility now will own.

C. Incumbent LEC Pole Attachments

199. As explained below, historically incumbent LECs owned roughly as many poles as electric utilities, and it appears that incumbent LECs were generally able to ensure just and reasonable rates, terms and conditions for pole attachments by negotiating “joint use” agreements.⁶⁰² The record demonstrates that incumbent LECs own fewer poles now than in the past, and this relative change in pole ownership may have left incumbent LECs in an inferior bargaining position to other utilities.⁶⁰³ As a result, at least in some circumstances, market forces and independent negotiations may not be alone sufficient to ensure just and reasonable rates, terms and conditions for incumbent LECs pole attachments.

200. The Commission sought comment on the possibility of regulating the rates incumbent LECs pay for attachments in the 2007 *Pole Attachment Notice*. In particular, the Commission sought comment on the extent of the Commission’s authority to regulate pole attachment rates for incumbent LECs, as well as “possible changes in bargaining power between electric utilities and incumbent LECs, and whether pole attachment rates paid by incumbent LECs could affect the vitality of competition to deliver telecommunications, video services, and broadband Internet access service.”⁶⁰⁴ The *Pole Attachment Notice* tentatively concluded that incumbent LECs (as with other broadband providers) should pay a regulated rate for pole attachments and “that the rate should be higher than the current cable rate, yet no greater than the telecommunications rate.”⁶⁰⁵

201. In the 2010 *Further Notice*, the Commission asked parties to refresh the record on the issues raised in the *Pole Attachment Notice* “both in light of the specific telecom rate proposals, as well as the factual findings of the National Broadband Plan.”⁶⁰⁶ In addition, the Commission sought comment “on the relationship between the pole rental rates paid by incumbent LECs and any other rights and responsibilities they have by virtue of their pole access agreements with utilities,” such as joint use agreements, and whether any remedies otherwise were available to incumbent LECs absent the ability to file complaints with the Commission.⁶⁰⁷ The *Further Notice* also sought comment on proposals under which incumbent LECs’ regulated rate would be an existing rate, whether the cable rate, the pre-existing telecom rate, or any new rate adopted in this proceeding, or an alternative rate, as well as how to balance the rate paid with the other terms and conditions in incumbent LECs’ pole attachment agreements with other utilities.⁶⁰⁸

202. Based on the record in this proceeding, we find it appropriate to revisit our interpretation of section 224 with respect to rates, terms and conditions for pole attachments by incumbent LECs.⁶⁰⁹

⁶⁰² See, e.g., AT&T Reply at 9; Coalition Reply at 36; Florida IOUs Reply at 27–28; Frontier Mar. 8, 2011 *Ex Parte* Letter at 1.

⁶⁰³ See *infra* para. 206 (describing record evidence).

⁶⁰⁴ *Pole Attachment Notice*, 22 FCC Rcd at 20201–06, paras. 15–16, 23–25.

⁶⁰⁵ *Id.* at 20209, para. 36.

⁶⁰⁶ *Further Notice*, 25 FCC Rcd at 11924–25, para. 143.

⁶⁰⁷ *Id.* at 11925–27, paras. 145, 148.

⁶⁰⁸ *Id.* at paras. 143–47.

⁶⁰⁹ Given the extensive comment sought on these issues, see, e.g., *supra* paras. 200–201, we reject some commenters’ suggestion that the Commission lacks adequate notice. See, e.g., Letter from Sean B. Cunningham, Counsel for the Alliance for Fair Pole Attachment Rules, to Marlene H. Dortch, Secretary, FCC, WC Docket No. 07-245, GN Docket No. 09-51, Attach. at 1–2 (filed Mar. 31, 2011) (Alliance Mar. 31, 2011 *Ex Parte* Letter).

Although incumbent LECs have no right of access to utilities' poles pursuant to section 224(f)(1) of the Act, we now conclude that where incumbent LECs have such access, they are entitled to rates, terms and conditions that are "just and reasonable" in accordance with section 224(b)(1).

203. We therefore allow incumbent LECs to file complaints with the Commission challenging the rates, terms and conditions of pole attachment agreements with other utilities. Given that incumbent LECs often can be differently situated from other attachers, both due to the terms of existing joint use agreements and because of their continuing pole ownership, we conclude that it would not be appropriate to treat them identically to telecommunications carrier⁶¹⁰ or cable operator attachers in all circumstances. Instead, we identify a number of factors that the Commission will consider in determining whether a particular rate, term, or condition is just or reasonable pursuant to section 224(b)(1). This guidance will provide greater clarity to the industry, improve the administrability of Commission complaint proceedings involving incumbent LEC attachers, and seek to strike the most appropriate balance in ensuring just and reasonable rates given the particular terms and conditions of an incumbent LEC's agreement for pole access.

1. Statutory Analysis

204. Section 224 uses two separate terms to refer to telephone companies that are pole attachers. The statute uses the term "telecommunications carrier," and contains a definition of that term that takes as a starting place the definition of the same term in section 3 of the Act.⁶¹¹ The definition in section 224, however, deviates from the section 3 definition by excluding incumbent LECs.⁶¹² In most places, section 224 uses the term "telecommunications carrier." In one critical place—the definition of a "pole attachment," the statute refers to "provider of telecommunications service."⁶¹³ Here, we explain why we decide to interpret section 224 to authorize the Commission to ensure that the rates, terms and conditions of incumbent LECs' pole attachments are just and reasonable, and why we believe that the definition of "pole attachment" leads to an interpretation of section 224(b) that permits the Commission to do so.

205. In implementing section 224, as amended by the 1996 Act, the Commission interpreted the exclusion of incumbent LECs from the term "telecommunications carrier" to mean that section 224 does not apply to attachment rates paid by incumbent LECs.⁶¹⁴ Although these decisions did not consider alternative interpretations of incumbent LECs' rights under section 224 in detail, the Commission's interpretation appears to have been based in part on incumbent LECs' status as pole owners and thus "utilities" under section 224,⁶¹⁵ and in part on the view that "Congress' intent" was to "promote competition by ensuring the availability of access to new telecommunications entrants."⁶¹⁶

206. We find it appropriate to change the Commission's prior interpretation of section 224(b) with respect to incumbent LECs given the evidence in the record regarding current market realities. Over

⁶¹⁰ For purposes of this Part, we use the term "telecommunications carrier" as it is defined in section 224(a)(5).

⁶¹¹ 47 U.S.C. § 224(a)(5).

⁶¹² *Id.*

⁶¹³ *Id.* § 224(a)(4).

⁶¹⁴ See, e.g., *Local Competition Order*, 11 FCC Rcd at 16059–60, 16103–04, paras. 1123 n.2734, 1231; *1998 Implementation Order*, 13 FCC Rcd at 6781, para. 5; *2001 Order on Reconsideration*, 16 FCC Rcd at 12106, para. 2 n.12.

⁶¹⁵ See, e.g., *1998 Implementation Order*, 13 FCC Rcd at 6781, para. 5 (noting that "for purposes of Section 224, an ILEC is a utility but is not a telecommunications carrier," and thus "the ILEC has no rights under Section 224 with respect to the poles of other utilities.").

⁶¹⁶ *1998 Implementation Order*, 13 FCC Rcd at 6781, para. 5 (citing S. Rep. No. 104-230).

to its poles, while also providing a mechanism to ensure that rates, terms and conditions ultimately are just and reasonable.⁶⁴³

213. Likewise, although sections 224(d) and (e) prescribe specific rate formulas for pole attachments by cable operators and telecommunications carriers, respectively, the existence of those provisions does not evince Congressional intent to prevent the Commission from adopting “just and reasonable” rates for incumbent LEC pole attachments pursuant to section 224(b)(1). As the Supreme Court observed in *NCTA v. Gulf Power*:

Congress did indeed prescribe two formulas for ‘just and reasonable’ rates in two specific categories; but nothing about the text of §§ 224(d) and (e), and nothing about the structure of the Act, suggest that these are the exclusive rates allowed. It is true that specific statutory language should control more general language when there is a conflict between the two. Here, however, there is no conflict. The specific controls but only within its self-described scope.⁶⁴⁴

Thus, the fact that pole attachments by incumbent LECs are not within the “self-described scope” of section 224(d) or (e) does not preclude the Commission from ensuring that the rates for those attachments are just and reasonable under section 224(b).

2. Guidance Regarding Commission Review of Incumbent LEC Pole Attachment Complaints

214. Having found that section 224(b) enables the Commission to ensure that pole attachments by incumbent LECs are accorded just and reasonable rates, terms and conditions, we recognize the need to exercise that authority in a manner that accounts for the potential differences between incumbent LECs and telecommunications carrier or cable operator attachers. As we observed in the *Further Notice*, the issues related to rates for pole attachments by incumbent LECs raise complex questions, both with respect

⁶⁴³ Nor does this interpretation create an inconsistency with section 251(b)(4) of the Act, as some commenters allege. See, e.g., Alliance Mar. 31, 2011 *Ex Parte* Letter, Attach. at 12–13. Section 251(b)(4) requires all LECs to “afford access to the poles, ducts, conduits, and rights-of-way of such carrier to competing providers of telecommunications services on rates, terms, and conditions that are consistent with section 224.” 47 U.S.C. § 251(b)(4). However, giving “deference to the specific denial of access under section 224 over the more general access provisions of section 251(b)(4),” the Commission previously held that “incumbent LECs cannot use section 251(b)(4) as a means of gaining access to the facilities or property of a LEC.” *Local Competition Order*, 11 FCC Rcd at 16103–04, para. 1231. Our actions here do not change that result, and thus do not grant incumbent LECs an access right under section 251(b)(4) that does not exist under section 224. We likewise reject claims that the absence of a state certification process under section 224(c)(2) with respect to pole “access” (as opposed to rates, terms and conditions) means that those sets of rights are inseverable, or else the Commission could be preempted from regulating pole attachments in states that do not regulate access. See, e.g., Alliance Mar. 31, 2011 *Ex Parte* Letter, Attach. at 13. The Commission’s implementation of section 224(c) expressly acknowledged that state regulation of pole access was distinct from state regulation of pole rates, terms and conditions, however. *Implementation of the Local Competition Provisions in the Telecommunications Act Of 1996; Interconnection Between Local Exchange Carriers and Commercial Mobile Radio Service Providers*, CC Docket Nos. 96-98, 95-185, Order on Reconsideration, 14 FCC Rcd 18049, paras. 114–15 (1999). Cf. *Promotion of Competitive Networks et al.*, First Report and Order and Further Notice of Proposed Rulemaking in WT Docket No. 99-217, Fifth Report and Order and Memorandum Opinion and Order in CC Docket No. 96-98, and Fourth Report and Order and Memorandum Opinion and Order in CC Docket No. 88-57, 15 FCC Rcd 22983, 23025, para. 93 n.239 (2000) (“We note that if it is shown in a complaint proceeding that a state does not regulate access to ducts or conduits within buildings, for example, that state’s regulation of pole attachments on public rights-of-way, and its certification to such regulation, would not defeat the Commission’s jurisdiction over access to ducts or conduits within buildings. In such a case, we would decide the complaint regarding in-building attachments, while continuing to respect the state’s authority over those pole attachments that it does regulate.”).

⁶⁴⁴ *Gulf Power*, 534 U.S. at 335–36.

to potential remedies for incumbent LECs and the details of the complaint process itself.⁶⁴⁵ These complexities can arise because, for example, incumbent LECs also own many poles and historically have obtained access to other utilities' poles within their incumbent LEC service territory through "joint use" or other agreements.⁶⁴⁶ We therefore decline at this time to adopt comprehensive rules governing incumbent LECs' pole attachments, finding it more appropriate to proceed on a case-by-case basis.⁶⁴⁷ We do, however, provide certain guidance below regarding the Commission's approach to incumbent LEC pole attachment complaints.

215. *Evidence of Bargaining Power.* We recognize that not all incumbent LECs are similarly situated in terms of their bargaining position relative to other pole owners. For example, although there has been a general trend of reduced pole ownership by incumbent LECs' relative to other utilities, there is evidence that circumstances can vary considerably from location to location.⁶⁴⁸ Where parties are in a position to achieve just and reasonable rates, terms and conditions through negotiation, we believe it generally is appropriate to defer to such negotiations.⁶⁴⁹ Thus, in evaluating incumbent LEC pole attachment complaints, the Commission will consider the incumbent LEC's evidence that it is in an inferior bargaining position to the utility against which it has filed the complaint.⁶⁵⁰

216. *Existing vs. New Agreements.* The record reveals that incumbent LECs frequently have access to pole attachments pursuant to joint use agreements today.⁶⁵¹ Although some incumbent LECs

⁶⁴⁵ *Further Notice*, 25 FCC Rcd at 11925, paras. 143, 145–48.

⁶⁴⁶ Outside of the carrier's incumbent LEC service territory, it would be subject to the pole attachment regulations applicable to a telecommunications carrier. See 47 U.S.C. § 224(a)(5) (excluding from the definition of "telecommunications carrier" for purposes of section 224 "any incumbent local exchange carrier as defined in section 251(h)"); 47 U.S.C. § 251(h)(1) (defining "incumbent local exchange carriers" in terms of their status with respect to a particular area).

⁶⁴⁷ We are revising the Commission's pole attachment complaint rules to reflect the ability of incumbent LECs to file such pole attachment complaints. See *infra* App. A (discussing amendments to sections 1.1401 and 1.1403 and addition of new section 1.1424 of the Commission's rules). Under the Commission's pole attachment complaint rules, remedies for incumbent LECs would include: (1) termination of the unjust or unreasonable rate, term, or condition; (2) substitution in the contract of a just and reasonable rate, term, or condition; or (3) a refund or payment. See 47 CFR § 1.1410. We decline to apply our new interpretation of section 224 retroactively, and make clear that incumbent LECs only can get refunds of amounts paid subsequent to the effective date of this Order.

⁶⁴⁸ Compare, e.g., Qwest Comments at 2; AT&T Comments at 18; Windstream Mar. 11, 2011 *Ex Parte* Letter with, e.g., Florida IOUs Reply at 30; Alabama Power *et al.* NPRM Reply at 14. See also *supra* note 618 (discussing relative bargaining power).

⁶⁴⁹ Cf. *Orloff v. Vodafone Airtouch*, Memorandum Opinion and Order, File No. EB-01-MD-009, 17 FCC Rcd 8987 (2002) (generally deferring to the wireless marketplace to ensure just and reasonable and not unjustly or unreasonably discriminatory rates, terms and conditions).

⁶⁵⁰ See *supra* note 618 (discussing considerations relevant to evaluating bargaining power).

⁶⁵¹ Although joint use agreements can vary from utility to utility, they tend to differ from cable and telecommunications carrier license agreements with pole owners in several ways. See, e.g., Coalition Comments at 131–38; Oncor NPRM Comments at 25–26. Commonly, joint use agreements are structured as cost-sharing arrangements, with each party agreeing to own a certain percentage of the joint use poles. See, e.g., Florida IOUs Reply at 27–28. This percentage typically is 40–50% for the incumbent LEC and 50–60% for the electric utility, and generally reflects the relative ratio of pole ownership that existed at the time these agreements originally were negotiated. See, e.g., Mahanger Reply at 23–24; see also Oncor Comments at 66. No money changes hands under these agreements if each party owns its specified percentage of joint use poles. See, e.g., Florida IOUs Reply at 27–28. A joint use agreement typically also sets forth a pole rental rate for the incumbent LEC and the electric utility that equals a percentage of the annual cost of a joint use pole. See, e.g., Mahanger Reply at 3. The incumbent LEC rate typically is 40–50% of this cost, and the electric utility rate is typically 50–60%. See, e.g., Mahanger Reply at 21–23. When pole ownership deviates from the agreement, the party that owns less than the specified percentage (continued....)

express concerns about existing joint use agreements,⁶⁵² these long-standing agreements generally were entered into at a time when incumbent LECs concede they were in a more balanced negotiating position with electric utilities, at least based on relative pole ownership.⁶⁵³ As explained above, we question the need to second guess the negotiated resolution of arrangements entered into by parties with relatively equivalent bargaining power.⁶⁵⁴ Consistent with the foregoing, the Commission is unlikely to find the rates, terms and conditions in existing joint use agreements unjust or unreasonable. The record also indicates, however, that both incumbent LECs and other utilities have the ability to terminate existing agreements and seek new arrangements, and that, at times, each type of entity has sought to do so.⁶⁵⁵ To

(Continued from previous page)

typically pays the other party an amount based on a per pole rate. Mahanger Reply at 21–24. That amount varies depending upon how far the number of poles owned by that party falls below what is specified under the joint use agreement. *See, e.g.*, Florida IOUs Reply at 27–28.

⁶⁵² Based on marketplace trends incumbent LECs have reported concerns about continuing to operate under these joint use agreements. In the aggregate, incumbent LECs today appear to own about 25–30% of the poles and use substantially less of the space on jointly used poles than do electric utilities. *See, e.g.*, AT&T Comments at 18; AT&T *NPRM* Comments, Decl. of Veronica Mahanger MacPhee at 4–13. Some incumbent LECs own even fewer poles relative to electric utilities in their operating areas. *See, e.g.*, Frontier Mar. 8, 2011 *Ex Parte* Letter, Attach. at 8. Incumbent LECs argue that the per-pole rate they pay typically reflects use of 40–50% of space on a pole, which they assert is a carryover from when joint agreements were originally negotiated, although they need and use less space than that today. *Id.* As a result of these changes, many incumbent LECs contend that their rental payments are unreasonably increasing. *See, e.g.*, Mahanger Reply at 21–25.

⁶⁵³ *See, e.g.*, Verizon Slavin/Frisbie Decl. at paras. 13–14; AT&T Reply at 9; Frontier Mar. 8, 2011 *Ex Parte* Letter at 1.

⁶⁵⁴ *See supra* para. 215. Nothing in the record suggests that existing agreements between incumbent LECs and electric utilities were entered into with the expectation that their provisions would be subject to Commission review. Moreover, some commenters contend that joint use agreements give incumbent LECs advantages that offset any increased rates they might pay for pole access in certain circumstances. *See, e.g.*, Oncor *NPRM* Comments at 25; Coalition Comments at 146; Comcast Reply at 24–26. As examples of incumbent LEC advantages, these parties cite: “Paying significantly lower make-ready costs; No advance approval to make attachments; No post-attachment inspection costs; Rights-of-way often obtained by electric company; Guaranteed space on the pole; Preferential location on pole; No relocation and rearrangement costs; and Numerous additional rights such as approving and denying pole access, collecting attachment rents and input on where new poles are placed.” Comcast Reply at 25. Electric utilities also contend that existing joint use arrangements—in contrast to cable or telecommunications carrier pole lease agreements—reflect a decades-old contractual responsibility of incumbent LECs to share in infrastructure costs and also account for the fact that incumbent LECs still own many poles today. *See, e.g.*, Coalition Comments at 130–31; Florida IOUs Reply at 30–31. A failure to weigh, and account for, the different rights and responsibilities in joint use agreement could lead to marketplace distortions. We therefore reject arguments that rates for pole attachments by incumbent LECs should always be identical to those of telecommunications carriers or cable operators. *See, e.g.*, Letter from Glenn Reynolds, Vice President-Policy, USTelecom, to Marlene H. Dortch, Secretary, FCC, WC Docket No. 07-245, GN Docket No. 09-51 (filed Mar. 31, 2011). As discussed below, incumbent LECs have the opportunity to demonstrate that they are comparably situated to telecommunications carriers or cable operators in a particular instance.

⁶⁵⁵ *See, e.g.*, AT&T Reply at 14; Florida IOU Reply at 33; Verizon Comments at 20; Windstream Mar. 11, 2011 *Ex Parte* Letter. Although incumbent LECs cite the potential threat of having to remove attachments from electric utility poles if an agreement is terminated, *see, e.g.*, AT&T Reply at 14, we believe that electric utilities are unlikely to pursue such actions given the likelihood that incumbent LECs would, in response, deny electric utilities access to their poles. *See, e.g.*, Coalition Reply at 36 (arguing that Coalition members “are completely dependent upon ILECs for access to ILEC-owned poles, no matter how many poles they may own”); Coalition Comments at 130 (“electric utilities are vitally dependent upon ILECs for access to a great number of ILEC poles”); *see also supra* para. 212. In addition, to the extent that an incumbent LEC can show that it was compelled to sign a new pole attachment agreement with rates, terms, or conditions that it contends are unjust or unreasonable simply to maintain pole access as a result of a utility’s unequal bargaining power, *see, e.g.*, CenturyTel *NPRM* Reply at 11, we note that the “sign and sue” rule will apply here in a manner similar to its application in the context of pole attachment agreements (continued....)

Exhibit 4: Excerpt of the FCC's 2018
Third Report and Order and Effective Date

Federal Communications Commission

FCC 18-111

Before the
Federal Communications Commission
Washington, D.C. 20554

In the Matter of)	
)	
Accelerating Wireline Broadband Deployment by)	WC Docket No. 17-84
Removing Barriers to Infrastructure Investment)	
)	
Accelerating Wireless Broadband Deployment by)	WT Docket No. 17-79
Removing Barriers to Infrastructure Investment)	

THIRD REPORT AND ORDER AND DECLARATORY RULING

Adopted: August 2, 2018

Released: August 3, 2018

By the Commission: Chairman Pai and Commissioners O’Rielly and Carr issuing separate statements;
Commissioner Rosenworcel approving in part, dissenting in part and issuing a statement.

TABLE OF CONTENTS

I. INTRODUCTION	1
II. BACKGROUND	5
III. REPORT AND ORDER.....	13
A. Speeding Access to Poles.....	14
1. New OTMR-Based Pole Attachment Process	16
2. Targeted Changes to the Commission’s Existing Pole Attachment Process.....	77
3. Treatment of Overlapping.....	115
B. New Attachments are Not Responsible for Preexisting Violations	119
C. Addressing Outdated Rate Disparities	123
D. Other Pole Attachment Issues	130
E. Legal Authority	135
F. Effective Date of the Commission’s Modified Pole Attachment Rules	136
G. Rebuilding and Repairing Broadband Infrastructure After Disasters.....	137
IV. DECLARATORY RULING	140
A. Background	141
B. Discussion	144
1. Moratoria Violate Section 253(a).....	145
2. Moratoria Are Generally Not Protected Under the Section 253(b) and (c) Exceptions.....	153
3. Authority to Act.....	161
V. PROCEDURAL MATTERS	169
VI. ORDERING CLAUSES.....	173

APPENDIX A – Final Rules

APPENDIX B – Final Regulatory Flexibility Analysis

ATT00864

fellow telecommunications attachers.⁴⁶⁸ To bolster this claim, USTelecom provides the results of a recent member survey showing that its incumbent LEC members “pay an average of \$26.12 [per year] to [investor-owned utilities] today in Commission-regulated states (an *increase* from \$26.00 in 2008), compared to cable and CLEC provider payments to ILECs, which average \$3.00 and \$3.75 [per year], respectively (a *decrease* from \$3.26 and \$4.45, respectively, in 2008).”⁴⁶⁹

126. We are convinced by the record evidence showing that, since 2008, incumbent LEC pole ownership has declined and incumbent LEC pole attachment rates have increased (while pole attachment rates for cable and telecommunications attachers have decreased).⁴⁷⁰ We therefore conclude that incumbent LEC bargaining power vis-à-vis utilities has continued to decline. Therefore, based on these changed circumstances, we agree with incumbent LEC commenters’ arguments that, for new and newly-renewed pole attachment agreements between utilities and incumbent LECs, we should presume that incumbent LECs are similarly situated to other telecommunications attachers and entitled to pole attachment rates, terms, and conditions that are comparable to the telecommunications attachers.⁴⁷¹ We conclude that, for determining a comparable pole attachment rate for new and newly-renewed pole attachment agreements, the presumption is that the incumbent LEC should be charged no higher than the pole attachment rate for telecommunications attachers calculated in accordance with section 1.1406(e)(2) of the Commission’s rules.⁴⁷² We find that applying the presumption in these circumstances will promote broadband deployment and serve the public interest; we agree with USTelecom that greater rate parity between incumbent LECs and their telecommunications competitors “can energize and further accelerate broadband deployment.”⁴⁷³ However, we recognize there may be some cases in which incumbent LECs may continue to possess greater bargaining power than other attachers, for example in geographic areas where the incumbent LEC continues to own a large number of poles. Therefore, we establish a presumption that may be rebutted, rather than a more rigid rule.⁴⁷⁴

⁴⁶⁸ See AT&T Wireline NPRM Comments at 23; Frontier Wireline NPRM Comments at 4-7; USTelecom Wireline NPRM Comments at 3-4; Verizon Wireline NPRM Comments at 11. According to a recent USTelecom survey, its members in 2017 paid investor owned utilities nearly nine times what incumbent LECs charge cable provider attachers on incumbent LEC-owned poles, and almost seven times the rates incumbent LECs charge competitive LEC attachers on incumbent LEC-owned poles. See USTelecom Nov. 21, 2017 Wireline *Ex Parte* Letter Attach. at 3. According to USTelecom, this disparity has risen from 2008 when its members paid eight times more than cable providers and six times more than competitive LECs. See *id.* at Attach. at 4.

⁴⁶⁹ USTelecom Nov. 21, 2017 Wireline *Ex Parte* Letter Attach. at i (italics in original).

⁴⁷⁰ See AT&T Wireline NPRM Comments at 23; Frontier Wireline NPRM Comments at 4-7; USTelecom Wireline NPRM Comments at 3-4; Verizon Wireline NPRM Comments at 11; USTelecom Nov. 21, 2017 Wireline *Ex Parte* Letter at Attach. at 2-11.

⁴⁷¹ See Letter from Kevin Rupy, Vice President, Law & Policy, USTelecom, to Marlene H. Dortch, Secretary, FCC, WC Docket No. 17-84, at 4 (filed July 27, 2018) (USTelecom July 27, 2018 Wireline *Ex Parte* Letter) (proposing we extend the presumption to newly-renewed agreements); Letter from Thomas W. Whitehead, Vice President, Federal Government Affairs, Windstream Services, LLC, to Marlene H. Dortch, Secretary, FCC, WT Docket No. 17-89, WC Docket No. 17-84, at 2 (filed July 25, 2018) (Windstream July 25, 2018 Wireline and Wireless *Ex Parte* Letter) (proposing that we extend the presumption to newly-renewed agreements); see also USTelecom Wireline NPRM Comments at 6-8; AT&T Wireline NPRM Comments at 23; Frontier Wireline NPRM Comments at 5-7; Verizon Wireline NPRM Comments at 11-12; cf. Windstream July 25, 2018 Wireline *Ex Parte* Letter at 2 (proposing that we also extend the presumption to all agreements starting two years after the effective date of this Order).

⁴⁷² See 47 CFR § 1.1406(e)(2).

⁴⁷³ USTelecom Nov. 21, 2017 Wireline *Ex Parte* Letter Attach. at 1.

⁴⁷⁴ We find Utilities Technology Council’s claim that the presumption we adopt today will lead to the “wholesale abandonment of joint use agreements” which will, in turn, “undermine investment in the very infrastructure upon

127. We extend this rebuttable presumption to newly-negotiated and newly-renewed joint use agreements.⁴⁷⁵ We conclude that, by applying the presumption to new and newly-renewed agreements, we will give incumbent LECs parity with similarly-situated telecommunications attachers, and encourage infrastructure deployment by addressing incumbent LECs' bargaining power disadvantage.⁴⁷⁶ We recognize that this divergence from past practice will impact privately-negotiated agreements⁴⁷⁷ and so the presumption will only apply, as it relates to existing contracts, upon renewal of those agreements.⁴⁷⁸ We disagree with utilities that argue that we should not apply the presumption to any existing agreements because existing joint use agreements were negotiated at a time of more equal bargaining power between the parties and because incumbent LECs receive unique benefits under joint use agreements.⁴⁷⁹ To the extent incumbent LECs receive net benefits distinct from those given to other telecommunications attachers, a utility may rebut the presumption.

128. Utilities can rebut the presumption we adopt today in a complaint proceeding by

(Continued from previous page) _____

which all attaching entities depend to provide their services safely and reliably," speculative and unsupported by evidence. UTC July 26, 2018 Wireline *Ex Parte* Letter at 6-7.

⁴⁷⁵ See Electric Utilities Wireline NPRM Comments at 24-25 (suggesting that we apply the presumption to newly-negotiated agreements); Windstream July 25, 2018 Wireline *Ex Parte* Letter at 2 (suggesting that we apply the presumption to newly-renewed agreements). A new or newly-renewed pole attachment agreement is one entered into, renewed, or in evergreen status after the effective date of this Order, and renewal includes agreements that are automatically renewed, extended, or placed in evergreen status. Consistent with the Commission's conclusion in 2011, the pre-2011 pole attachment rate for telecommunications carriers will continue to serve as a reference point in complaint proceedings regarding agreements that materially advantage an incumbent LEC and which were entered into after the 2011 Order and before the effective date of the Order we release today. See *2011 Pole Attachment Order*, 26 FCC Rcd at 5337, para. 218. This includes circumstances where an agreement has been terminated and the parties continue to operate under an "evergreen" clause. See *Verizon Florida LLC v. Florida Power and Light Company*, Pole Attachment Complaint, Docket No. 15-73, File No. EB-15-MD-002, at 6 (filed Mar. 13, 2015) (describing how the parties had terminated a joint use agreement but continued to operate under rates established by the joint use agreement for existing attachments pursuant to the agreement's evergreen clause); cf. Electric Utilities Apr. 24, 2018 Wireline *Ex Parte* Letter at 5-6 ("[I]n almost all joint use agreements, investor-owned electric utilities have no right to demand removal of attachments upon termination.") (emphasis omitted).

⁴⁷⁶ See USTelecom July 27, 2018 Wireline *Ex Parte* Letter at 1-3 (explaining that lower rates will encourage infrastructure deployment, and that incumbent LECs lack the bargaining power to renegotiate existing joint use agreements); see also AT&T July 23, 2018 Wireline *Ex Parte* Letter at 3-5 (explaining same); Letter from Katharine R. Saunders, Managing Associate General Counsel, Federal Regulatory and Legal Affairs, Verizon, to Marlene H. Dortch, Secretary, FCC, WC Docket No. 17-84, at 1-4 (filed July 26, 2018) (explaining how our current scheme has "negatively impacted broadband deployment," and arguing that we adopt the presumption for existing joint use agreements).

⁴⁷⁷ See UTC Wireline NPRM Comments at 20; Midwest Electric Utilities Wireline NPRM Reply at 32; POWER Coalition Wireline NPRM Reply at 24-25; see also CCU Wireline NPRM Comments at 53; Electric Utilities Wireline NPRM Reply at 2; EEI July 26, 2018 Wireline *Ex Parte* Letter at 14-15.

⁴⁷⁸ Until that time, for existing agreements, the *2011 Pole Attachment Order's* guidance regarding review of incumbent LEC pole attachment complaints will continue to apply. See *2011 Pole Attachment Order*, 26 FCC Rcd at 5333-38, paras. 214-19; see also USTelecom July 27, 2018 Wireline *Ex Parte* Letter Appx. A at i; Verizon July 25, 2018 Wireline *Ex Parte* Letter at 2-3. Because our intention is to encourage broadband deployment going forward, we decline to adopt USTelecom's proposal that we give incumbent LECs "the right to refunds for overpayments as far back as the statute of limitations allows." USTelecom July 25, 2018 Wireline *Ex Parte* Letter at 2-3.

⁴⁷⁹ See CCU Wireline NPRM Comments at 41-49; Electric Utilities Wireline NPRM Reply at 3-5; Midwest Electric Utilities Wireline NPRM Reply at 34; Electric Utilities Apr. 24, 2018 Wireline *Ex Parte* Letter at 7-8; see also UTC Wireline NPRM Comments at 20-21; Southern Company July 26, 2018 Wireline *Ex Parte* Letter at 6-8 (arguing that we should not apply the presumption to existing agreements, and suggesting that we limit the presumption for new agreements regarding new attachments).

Federal Communications Commission

FCC 18-111

forth in Appendix A.

175. IT IS FURTHER ORDERED that this *Report and Order* SHALL BE effective 30 days after publication in the Federal Register, except for sections III.A-E of this *Report and Order*, which will be effective on the latter of six months after release of this *Report and Order* or 30 days after the announcement in the Federal Register of Office of Management and Budget (OMB) approval of information collection requirements modified in this *Report and Order*. OMB approval is necessary for the information collection requirements in 47 CFR §§ 1.1411(c)(1), 1.1411(c)(3), 1.1411(d), 1.1411(d)(3), 1.1411(e)(3), 1.1411(h)(2)-(3), 1.1411(i)(1)-(2), 1.1411(j)(1)-(5), 1.1412(a)-(b), 1.1413(b), and 1.1415(b).

176. IT IS FURTHER ORDERED that the *Declaratory Ruling* and the obligations set forth therein ARE EFFECTIVE upon release of this Order.

177. IT IS FURTHER ORDERED, pursuant to section 253(d) of the Communications Act of 1934, as amended, that the Wireline Competition Bureau and the Wireless Telecommunications Bureau ARE DIRECTED to review specific petitions and, as necessary, preempt state or local statutes, regulations, or other legal requirements that constitute express moratoria or *de facto* moratoria.

178. IT IS FURTHER ORDERED that the Commission's Consumer & Governmental Affairs Bureau, Reference Information Center, SHALL SEND a copy of this *Report and Order* to Congress and the Government Accountability Office pursuant to the Congressional Review Act, *see* 5 U.S.C. § 801(a)(1)(A).

179. IT IS FURTHER ORDERED that the Commission's Consumer & Governmental Affairs Bureau, Reference Information Center, SHALL SEND a copy of this *Report and Order*, including the Final Regulatory Flexibility Analysis and this *Declaratory Ruling*, to the Chief Counsel for Advocacy of the SBA.

FEDERAL COMMUNICATIONS COMMISSION

Marlene H. Dortch
Secretary

an FRFA in conjunction with this final rule.

Paperwork Reduction Act

The Paperwork Reduction Act of 1995 (44 U.S.C. 3501–3521) requires an agency to seek and receive approval from the Office of Management and Budget (OMB) before collecting information from the public. 44 U.S.C. 3507. The agency must submit collections of information in rules to OMB in conjunction with the publication of the notice of proposed rulemaking. 5 CFR 1320.11. This final rule does not contain any collections of information, as defined by 44 U.S.C. 3502(3) and 5 CFR 1320.3(c).

Regulation Identifier Number

The Commission assigns a regulation identifier number (RIN) to each regulatory action listed in the Unified Agenda of Federal Regulatory and Deregulatory Actions (Unified Agenda). The Regulatory Information Service Center publishes the Unified Agenda in April and October of each year. You may use the RIN contained in the heading at the beginning of this document to find this action in the Unified Agenda, available at: <http://www.reginfo.gov/public/do/eAgendaMain>.

List of Subjects in 46 CFR Part 506

Administrative practice and procedure, Penalties.

For the reasons stated in the preamble, part 506 of title 46 of the

Code of Federal Regulations is amended as follows:

PART 506—CIVIL MONETARY PENALTY INFLATION ADJUSTMENT

■ 1. The authority citation for part 506 continues to read as follows:

Authority: 28 U.S.C. 2461.

■ 2. Amend § 506.4 by revising paragraph (d) to read as follows:

§ 506.4 Cost of living adjustments of civil monetary penalties.

* * * * *

(d) *Inflation adjustment.* Maximum Civil Monetary Penalties within the jurisdiction of the Federal Maritime Commission are adjusted for inflation as follows:

United States code citation	Civil monetary penalty description	Maximum penalty as of January 15, 2018	Maximum penalty as of January 15, 2019
46 U.S.C. 42304	Adverse impact on U.S. carriers by foreign shipping practices	2,052,107	2,103,861
46 U.S.C. 41107(a)	Knowing and Willful violation/Shipping Act of 1984, or Commission regulation or order.	58,562	60,039
46 U.S.C. 41107(b)	Violation of Shipping Act of 1984, Commission regulation or order, not knowing and willful.	11,712	12,007
46 U.S.C. 41108(b)	Operating in foreign commerce after tariff suspension	117,125	120,079
46 U.S.C. 42104	Failure to provide required reports, etc./Merchant Marine Act of 1920	9,239	9,472
46 U.S.C. 42106	Adverse shipping conditions/Merchant Marine Act of 1920	1,847,663	1,894,261
46 U.S.C. 42108	Operating after tariff or service contract suspension/Merchant Marine Act of 1920.	92,383	94,713
46 U.S.C. 44102	Failure to establish financial responsibility for non-performance of transportation.	23,335, 778	23,924, 798
46 U.S.C. 44103	Failure to establish financial responsibility for death or injury	23,335, 778	23,924, 798
31 U.S.C. 3802(a)(1)	Program Fraud Civil Remedies Act/makes false claim	11,181	11,463
31 U.S.C. 3802(a)(2)	Program Fraud Civil Remedies Act/giving false statement	11,181	11,463

By the Commission.

Rachel Dickon,
Secretary.

[FR Doc. 2019–01429 Filed 2–6–19; 8:45 am]

BILLING CODE 6731-AA-P

FEDERAL COMMUNICATIONS COMMISSION

47 CFR Part 1

[WC Docket No. 17–84, WT Docket No. 17–79; FCC 18–111]

Accelerating Wireline Broadband Deployment by Removing Barriers to Infrastructure Investment

AGENCY: Federal Communications Commission.

ACTION: Final rule; announcement of effective date.

SUMMARY: In this document, the Commission announces that the Office of Management and Budget (OMB) has approved, for a period of three years, the

information collection associated with the Commission's revised pole attachment complaint rules. This document is consistent with *Accelerating Wireline Broadband Deployment by Removing Barriers to Infrastructure Investment, Third Report and Order and Declaratory Ruling*, FCC 18–111, which stated that the Commission would publish a document in the *Federal Register* announcing the effective date of the revised rules.

DATES: The amendment to 47 CFR 1.1413, published at 83 FR 46812, September 14, 2018, is effective March 11, 2019.

FOR FURTHER INFORMATION CONTACT: Michael Ray, Attorney Advisor, Wireline Competition Bureau, at (202) 418–0357, or by email at Michael.Ray@fcc.gov. For additional information concerning the Paperwork Reduction Act information collection requirements, contact Nicole Ongele at (202) 418–2991 or nicole.ongele@fcc.gov.

SUPPLEMENTARY INFORMATION: This document announces that, on January 28, 2019, OMB approved, for a period of three years, the information collection requirements relating to the pole attachment complaint rules contained in the Commission's *Accelerating Wireline Broadband Deployment by Removing Barriers to Infrastructure Investment, Third Report and Order and Declaratory Ruling*, FCC 18–111, published at 83 FR 46812, September 14, 2018. The OMB Control Number is 3060–0392. The Commission publishes this document as an announcement of the effective date of the rules. If you have any comments on the burden estimates listed below, or how the Commission can improve the collections and reduce any burdens caused thereby, please contact Nicole Ongele, Federal Communications Commission, Room 1–A620, 445 12th Street SW, Washington, DC 20554. Please include the OMB Control Number, 3060–0392, in your correspondence. The Commission also

will accept your comments via email at PRA@fcc.gov.

To request materials in accessible formats for people with disabilities (Braille, large print, electronic files, audio format), send an email to fcc504@fcc.gov or call the Consumer and Governmental Affairs Bureau at (202) 418-0530 (voice), (202) 418-0432 (TTY).

Synopsis

As required by the Paperwork Reduction Act of 1995 (44 U.S.C. 3507), the Commission is notifying the public that it received final OMB approval on January 28, 2019 for the information collection requirements contained in the modifications to the Commission's pole attachment complaint rules in 47 CFR 1.1413.

Under 5 CFR part 1320, an agency may not conduct or sponsor a collection of information unless it displays a current, valid OMB Control Number.

No person shall be subject to any penalty for failing to comply with a collection of information subject to the Paperwork Reduction Act that does not display a current, valid OMB Control Number. The OMB Control Number is 3060-0392.

The foregoing notice is required by the Paperwork Reduction Act of 1995, Public Law 104-13, October 1, 1995, and 44 U.S.C. 3507.

The total annual reporting burdens and costs for the affected respondents are as follows:

OMB Control Number: 3060-0392.

OMB Approval Date: January 28, 2019.

OMB Expiration Date: January 31, 2022.

Title: 47 CFR part 1, subpart J—Pole Attachment Complaint Procedures.

Form Number: N/A.

Respondents: Business or other for-profit entities.

Number of Respondents and Responses: 1,775 respondents; 1,791 responses.

Estimated Time per Response: 10–14 hours.

Frequency of Response: On occasion reporting and third-party disclosure requirements.

Obligation to Respond: Required to obtain benefits. Statutory authority for this information collection is contained in 47 U.S.C. 224.

Total Annual Burden: 3,149 hours.

Total Annual Cost: \$486,000.

Nature and Extent of Confidentiality: No questions of a confidential nature are asked. However, respondents may request that materials or information submitted to the Commission in a complaint proceeding be withheld from public inspection under 47 CFR 0.459.

Privacy Act Impact Assessment: No impact(s).

Needs and Uses: The Commission received OMB approval for a revision to an existing information collection. OMB Collection No. 3060-0392, among other things, tracks the burdens associated with utilities defending against complaints brought by incumbent local exchange carriers (LECs) related to unreasonable rates, terms, and conditions for pole attachments. In *Accelerating Wireline Broadband Deployment by Removing Barriers to Infrastructure Investment, Third Report and Order and Declaratory Ruling*, FCC 18-111, the Commission, among other things, revised 47 CFR 1.1413 to establish a presumption that an incumbent LEC is similarly situated to an attachor that is a telecommunications carrier or a cable television system providing telecommunications services for purposes of obtaining comparable pole attachment rates, terms, or conditions. The Commission also established a presumption that an incumbent LEC may be charged no higher than the Commission-defined pole attachment rate for telecommunications carriers, as determined in accordance with 47 CFR 1.1406(d)(2). To rebut these presumptions, the utility must demonstrate by clear and convincing evidence that the incumbent LEC receives benefits under its pole attachment agreement with a utility that materially advantages the incumbent LEC over other telecommunications carriers or cable television systems providing telecommunications services on the same poles. As a result, now there is an incremental paperwork burden on utilities should they elect to challenge the presumption that incumbent LECs are entitled to rates, terms, and conditions of similarly-situated telecommunications attachers. None of the other paperwork burdens as set forth in the 2018 renewal of OMB Collection No. 3060-0392 will change. The Commission will use the information collected under this revision to 47 CFR 1.1413 to hear and resolve pole attachment complaints brought by incumbent LECs and to determine the merits of the complaints.

Federal Communications Commission.

Marlene Dortch,

Secretary, Office of the Secretary.

[FR Doc. 2019-01312 Filed 2-6-19; 8:45 am]

BILLING CODE 6712-01-P

FEDERAL COMMUNICATIONS COMMISSION

47 CFR Part 1

[DA 18-1272]

Annual Adjustment of Civil Monetary Penalties To Reflect Inflation

AGENCY: Federal Communications Commission.

ACTION: Final rule.

SUMMARY: The Federal Civil Penalties Inflation Adjustment Act Improvements Act of 2015 (Inflation Adjustment Act) requires the Federal Communications Commission to amend its forfeiture penalty rules to reflect annual adjustments for inflation in order to improve their effectiveness and maintain their deterrent effect. The Inflation Adjustment Act provides that the new penalty levels shall apply to penalties assessed after the effective date of the increase, including when the penalties whose associated violation predate the increase.

DATES: The rule is effective February 7, 2019. The civil monetary penalties are applicable beginning January 15, 2019.

FOR FURTHER INFORMATION CONTACT: Lisa S. Gelb, Deputy Chief, Enforcement Bureau, 202-418-2019.

SUPPLEMENTARY INFORMATION: This is a summary of the Commission's Order, DA 18-1272, adopted and released on December 19, 2018. The document is available for download at <https://www.fcc.gov/document/annual-adjustment-civil-monetary-penalties-reflect-inflation>. The complete text of this document is also available for inspection and copying during normal business hours in the FCC Reference Information Center, Portals II, 445 12th Street SW, Room CY-A257, Washington, DC 20554.

The Bipartisan Budget Act of 2015 included, as Section 701 thereto, the Inflation Adjustment Act, which amended the Federal Civil Penalties Inflation Adjustment Act of 1990 (Pub. L. 101-410), to improve the effectiveness of civil monetary penalties and maintain their deterrent effect. Under the Inflation Adjustment Act, agencies are required to make annual inflationary adjustments by January 15 each year, beginning in 2017. The adjustments are calculated pursuant to Office of Management and Budget (OMB) guidance. OMB issued guidance on December 14, 2018, and this Order follows that guidance. The Commission therefore updates the civil monetary penalties for 2019, to reflect an annual inflation adjustment based on the

**Exhibit 5: FCC's Letter Staying FCC Proceedings
in Similar Case**

FEDERAL COMMUNICATIONS COMMISSION
ENFORCEMENT BUREAU
MARKET DISPUTES RESOLUTION DIVISION
445 12TH, S.W.
WASHINGTON, DC 20554

September 22, 2015

Via E-Mail and First-Class Mail

Christopher S. Huther
Claire J. Evans
Wiley Rein LLP
1776 K St., NW
Washington, DC 20006

Charles A. Zdebski
Gerit F. Hull
Robert J. Gastner
Eckert Seamans Cherin & Mellott, LLC
1717 Pennsylvania Ave., NW
Washington, DC 20006

Re: *Verizon Florida LLC v. Florida Power & Light Co.*, File No. EB-15-MD-002,
Docket No. 15-73

Dear Counsel:

We hold this case in abeyance pending a determination of the correct contractual rates that applied to Verizon Florida LLC (Verizon) under the terms of its Joint Use Agreement (JUA) with Florida Power and Light (FPL) for Verizon's attachments on FPL's poles.

Background

In April, 2013, FPL brought a collections action in Florida district court seeking to compel Verizon to pay the outstanding balance of invoices FPL sent for 2011 and 2012 pursuant to the JUA.¹ In response, Verizon asserted as a defense that FPL improperly calculated the amounts owed under the JUA.²

Verizon filed the instant complaint against FPL in March 2015.³ The complaint alleges that the invoiced JUA rates (billed by FPL) violate section 224(b)(1) of the Communications Act,⁴ as interpreted in the Commission's 2011 *Pole Attachment Order*.⁵ The complaint failed to disclose Verizon's defense in Florida district court that FPL improperly calculated the amounts Verizon owed.

¹ See *Verizon Florida LLC v. Florida Power and Light Co.*, 30 FCC Rcd 1140, 1143–44, paras. 10–11 (EB Feb. 11, 2015).

² See *Florida Power and Light Co. v. Verizon Florida LLC*, Case No. 13014808CA01 (11th Dist., Miami-Dade County, Fla.) Trial Notebook at 38–43 (dated October 15, 2014).

³ Pole Attachment Complaint, File No. EB-15-MD-002 (filed Mar. 13, 2015).

⁴ See 47 U.S.C. § 224(b)(1).

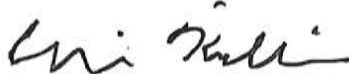
⁵ See *Implementation of Section 224 of the Act; A National Broadband Plan for our Future*, Report and Order and Order on Reconsideration, 26 FCC Rcd 5240 (2011), *aff'd* *American Elec. Power Serv. Corp. v. FCC*, 708 F.3d 183 (D.C. Cir. 2013).

Discussion

This proceeding is held in abeyance pending a determination of the correct JUA rates in Florida district court. Simply put, it is not possible to determine whether the JUA rates comply with Section 224(b)(1) without knowing what the correctly calculated JUA rates are. It would be premature and improvident for the Commission to rule on the merits of the instant complaint before the Florida district court resolves the parties' dispute about the correct contractual rates. Accordingly, this proceeding is stayed pending resolution of the contract claims in Florida district court.

This letter ruling is issued pursuant to sections 4(i), 4(j) and 224 of the Communications Act, 47 U.S.C. §§ 154(i), 154(j), and 224; sections 1.1401–1.1424 of the Commission's rules, 47 C.F.R. §§1.1401–1.1424; and the authority delegated in Sections 0.111 and 0.311 of the Commission's rules, 47 C.F.R. §§ 0.111, 0.311.

Sincerely,

A handwritten signature in black ink, appearing to read "Chris Killion", written in a cursive style.

Christopher Killion
Chief, MDRD, Enforcement Bureau

Exhibit 18

IN THE UNITED STATES DISTRICT COURT
FOR THE SOUTHERN DISTRICT OF FLORIDA
WEST PALM BEACH DIVISION

CASE NO. 9:19-CV-81043- ROSENBERG/REINHART

FLORIDA POWER & LIGHT COMPANY,

Plaintiff,

v.

BELLSOUTH TELECOMMUNICATIONS,
LLC d/b/a AT&T FLORIDA

Defendant.

_____ /

JOINT SCHEDULING REPORT

Pursuant to Local Rule 16.1 and the Court's Order dated August 9, 2019 and entered on the docket on August 12, 2019 [DE #9], the Parties hereby submit their Joint Scheduling Report. The Parties have conferred on the topics required by Local Rule 16.1(b)(2) and (b)(3), and hereby state as follows:

A. Likelihood of settlement (L.R. 16.1(b)(2)(A)):

The Parties will continue to discuss resolution of this matter as opportunities arise, and will promptly advise the Court of any settlement.

B. Likelihood of appearance in the action of additional parties (L.R. 16.1(b)(2)(B)):

The Parties do not anticipate the appearance of any additional parties at this time.

C. Proposed limits on the time (L.R. 16.1(b)(2)(C)):

- i. To join other parties and to amend the pleadings:** within 60 days from the date of the Court's Scheduling Order (October 25, 2019).

ii. **To file motions which includes dispositive Motions and *Daubert Motions*:** not less than 3 months prior to trial (June 2, 2020).

iii. **To complete discovery:** within 120 days before trial (May 4, 2020).

D. **Proposals for the formulation and simplification of issues, including the elimination of frivolous claims or defenses, and the number and timing of motions for summary judgment or partial summary judgment (L.R. 16.1(b)(2)(D)):**

Because Defendant has filed a Motion to Dismiss [DE #4], the parties are unable to submit any proposals at this time but will work together to agree upon any proposals.

E. **Necessity or desirability of amendments to the pleadings (L.R. 16.1(b)(2)(E)):**

The pleadings are not complete as the Defendant has filed a Motion to Dismiss which is pending before the Court.

F. **Possibility of obtaining admission of fact and of documents, electronically stored information or things which will avoid unnecessary proof, stipulations regarding authenticity of documents, electronically stored information or things, and the need for advance rulings from the Court on admissibility of evidence (L.R. 16.1(b)(2)(F)):**

The Parties propose to confer in good faith on such issues as they may arise, and will work to avoid unnecessary discovery and Court intervention. The parties are not presently aware of a need for advance rulings from the Court on the admissibility of any evidence.

G. **Suggestions for the avoidance of unnecessary proof and of cumulative evidence (L.R. 16.1(b)(2)(G)):**

The Parties propose to stipulate to facts when possible, including stipulating to the authenticity of documents.

H. **Suggestions on the advisability of referring matters to a Magistrate Judge or master (L.R. 16.1(b)(2)(H)):**

Discovery matters have been referred to the Magistrate. At this time, the Parties do not propose referral to a Magistrate Judge or master for any other matters.

I. Preliminary estimate of the time required for trial (L.R. 16.1(b)(2)(I)):

Defendant contends that trial should not be necessary because the Court should dismiss Plaintiff's Complaint. If trial is required, the Parties estimate that trial will take 5 to 7 days.

J. Requested date or dates for conferences before trial, a final pretrial conference, and trial (L.R. 16.1(b)(2)(J)):

i. Pretrial Conference: The parties will request one if they believe it is necessary.

ii. Status Conference: June 17, 2020 at 9:00 a.m. (currently set)

iii. Calendar Call: August 26, 2020 at 9:00 a.m. (currently set)

iv. Current Trial Date: August 31, 2020 at 9:00 a.m. (currently set)

K. Any other information that might be helpful to the Court in setting the case for status or pretrial conference (L.R. 16.1(b)(2)(K)):

None at this time.

Additionally, the Parties propose and submit the attached Order as the pretrial schedule the Parties would adhere to regarding this matter.

Respectfully submitted,

SQUIRE PATTON BOGGS (US) LLP
200 South Biscayne Boulevard, Suite 4100
Miami, Florida 33131-2398
Telephone: (305) 577-2835
Fax: (305) 577-7001

DUANE MORRIS LLP
201 South Biscayne Boulevard, Suite 3400
Miami, Florida 33131
Telephone: (305) 960-2200
Fax: (305) 397-1874

By: s/Alvin B. Davis
Alvin B. Davis
Florida Bar No. 218073

By: s/Harvey W. Gurland, Jr.
Harvey W. Gurland, Jr.
Florida Bar No. 284033

alvin.davis@squirepb.com

hwgurlnad@duanemorris.com
pnmendoza@duanemorris.com
nmcastillo@duanemorris.com
Attorneys for the Defendant

FLORIDA POWER & LIGHT COMPANY

Joseph Ianno, Jr.
Florida Bar No. 655351
Charles Bennett, Jr.
Florida Bar No. 799815
Maria Jose Moncada
Florida Bar No. 0773301
700 Universe Boulevard
Juno Beach, Florida 33408
Telephone: (561) 691-2789
joseph.iannojr@fpl.com
charles.bennett@fpl.com
maria.moncada@fpl.com
Attorneys for Plaintiff

IN THE UNITED STATES DISTRICT COURT
FOR THE SOUTHERN DISTRICT OF FLORIDA
WEST PALM BEACH DIVISION

CASE NO. 9:19-CV-81043- ROSENBERG/REINHART

FLORIDA POWER & LIGHT COMPANY,

Plaintiff,

v.

BELLSOUTH TELECOMMUNICATIONS,
LLC d/b/a AT&T FLORIDA

Defendant.

SCHEDULING ORDER AND ORDER REFERRING CASE TO MEDIATION

This Court have considered the Joint Scheduling Report of the parties, the Court hereby
ORDERS the following:

I. PRETRIAL DEADLINES

The pretrial deadlines in this case, which shall not be modified absent compelling circumstances, are as follows:

This case is placed on the standard case management track and therefore the following timetable shall govern the pretrial procedure in this case:

September 25, 2019: Parties exchange Rule 26(a)(1)(A) Initial Disclosures.

September 25, 2019: Deadline to designate a mediator.

October 25, 2019: Deadline for joinder of additional parties and amended pleadings.

January 10, 2020: The parties shall provide opposing counsel with a written list with the names and addresses of all primary/initial expert witnesses intended to be called at trial and only those primary/initial expert witnesses listed shall be permitted to testify.

The parties shall also furnish opposing counsel with expert reports or summaries of its expert witnesses' anticipated testimony in accordance with Fed. R. Civ. R. 26(1)(2). Within the 30 day period following this disclosure, the parties shall make their experts available for deposition. The experts' deposition may be conducted without further Court order.

January 30, 2020: The parties shall provide opposing counsel with a written list with the names and address of all rebuttal/responsive expert witnesses intended to be called at trial and only those rebuttal/expert witnesses listed shall be permitted to testify. The parties shall also furnish opposing counsel with expert reports or summaries of its expert witnesses' anticipated testimony in accordance with Fed. R. Civ. P. 26(a)(2). Within the 30 day period following this disclosure, the parties shall make their experts available for deposition. The experts' deposition may be conducted without further Court order.

May 4, 2020: All discovery, including expert discovery, shall be completed.

June 2, 2020: All pre-trial motions, including summary judgment motions, and *Daubert* motions (which include motions to strike experts) shall be filed.

July 2, 2020: Mediation must be completed.

August 14, 2020: The parties shall submit a Joint Pre-Trial Stipulation in accordance with Local Rule 16.1(e) and the Court's Order dated August 9, 2019 and entered on the docket on August 12, 2019 (DE #9) which shall include witness and exhibit lists. Designations of deposition testimony shall be filed.

August 21, 2020: Objections to designations of deposition testimony shall be filed. Late designations shall not be admissible absent exigent circumstances.

August 24, 2020: Proposed jury instructions and verdict form, or proposed findings of fact and conclusions of law, whichever is applicable, shall be submitted.

II Mediation

Pursuant to Local Rule 16.2, this case is referred to mediation as follows:

- a. Mediation shall be completed by the above stated deadline;
- b. The parties shall, within the deadline set forth above, agree upon a mediator and file a Notice of such with the Court. If the parties are unable to agree upon mediator, they shall ask the Clerk of Courts to designate a mediator from the list of certified mediators on a blind random basis;
- c. Counsel for Plaintiff shall be responsible for coordinating the mediation conference date and location agreeable to the mediator and all counsel of record;
- d. Within seven (7) days of the mediation conference, the mediator shall file a Mediation Report indicating who attended the mediation and the result thereof; and
- e. The parties shall refer to the Court's Order Setting Status Conference, Calendar Call and Trial Date for instructions on how to proceed after settlement.

DONE AND ORDERED in Chambers in West Palm Beach, Florida this ____ day of August, 2019.

ROBIN L. ROSENBERG
UNITED STATES DISTRICT JUDGE

Copies furnished to: All counsel of record via CM/ECF

ATT00880

Exhibit 19

**UNITED STATES DISTRICT COURT
SOUTHERN DISTRICT OF FLORIDA
CASE NO. 9:19-CV-81043- ROSENBERG/REINHART**

FLORIDA POWER & LIGHT COMPANY,

Plaintiff,

v.

BELLSOUTH TELECOMMUNICATIONS,
LLC d/b/a AT&T FLORIDA

Defendant.

SCHEDULING ORDER AND ORDER REFERRING CASE TO MEDIATION

Pursuant to the Court's Order Setting Trial and Order of Requirements at docket entry 9, the Court has considered the parties' Joint Scheduling Report, DE 13. The Court hereby **ORDERS** that **discovery shall begin immediately**. The Court also orders the following:

I. PRETRIAL DEADLINES

The pretrial deadlines in this case, which shall not be modified absent compelling circumstances, are as follows:

September 25, 2019: Parties exchange Rule 26(a)(1)(A) Initial Disclosures.

September 25, 2019: Deadline to designate a mediator.

October 25, 2019: Deadline for joinder of additional parties and amended pleadings.

January 10, 2020: The parties shall provide opposing counsel with a written list with the names and addresses of all primary/initial expert witnesses intended to be called at trial and only those primary/initial expert witnesses listed shall be permitted to testify. The parties shall also furnish opposing counsel with expert reports or summaries of its expert

witnesses' anticipated testimony in accordance with Fed. R. Civ. P. 26(a)(2).¹ Within the 30 day period following this disclosure, the parties shall make their experts available for deposition. The experts' deposition may be conducted without further Court order.

January 30, 2020: The parties shall provide opposing counsel with a written list with the names and addresses of all rebuttal/responsive expert witnesses intended to be called at trial and only those rebuttal/responsive expert witnesses listed shall be permitted to testify. The parties shall also furnish opposing counsel with expert reports or summaries of its expert witnesses' anticipated testimony in accordance with Fed. R. Civ. P. 26(a)(2). Within the 30 day period following this disclosure, the parties shall make their experts available for deposition. The experts' deposition may be conducted without further Court order.

May 4, 2020: All discovery, including expert discovery, shall be completed.

June 2, 2020: All Pretrial Motions, including summary judgment motions, Daubert motions, and motions in limine shall be filed. See Order Setting Trial and Order of Requirements, sections 11-12.

July 2, 2020: Mediation must be completed.

August 3, 2020: Joint Pretrial Stipulation shall be filed. Designations of deposition testimony shall be filed. Parties shall also exchange Rule 26(a)(3) witness and exhibit lists.

August 10, 2020: Counter-designations of deposition testimony and objections to designations of deposition testimony shall be filed. Late designations shall not be admissible absent exigent circumstances.

¹ Nothing in this Order shall modify the requirements of the Federal Rules with respect to when an expert summary report may be produced in lieu of a full, written expert report; a party may produce a summary expert report only when the Federal Rules so permit.

August 17, 2020: Objections to counter-designations of deposition testimony and responses to objections to designations of deposition testimony shall be filed.


August 24, 2020: Proposed jury instructions and verdict form, or proposed findings of fact and conclusions of law, whichever is applicable, shall be submitted.

II Mediation

Pursuant to Local Rule 16.2, this case is referred to mediation as follows:

- a. Mediation shall be completed by the above stated deadline;
- b. The parties shall, within the deadline set forth above, agree upon a mediator and file a Notice of such with the Court. If the parties are unable to agree upon mediator, they shall ask the Clerk of Courts to designate a mediator from the list of certified mediators on a blind random basis;
- c. Counsel for Plaintiff shall be responsible for coordinating the mediation conference date and location agreeable to the mediator and all counsel of record;
- d. **Within one (1) day** of the mediation conference, the mediator shall file a Mediation Report indicating who attended the mediation and the result thereof; and
- e. The parties shall refer to the Court's Order Setting Status Conference, Calendar Call and Trial Date for instructions on how to proceed after settlement.

DONE AND ORDERED in Chambers in West Palm Beach, Florida this 29th day of August, 2019.



ROBIN L. ROSENBERG
UNITED STATES DISTRICT JUDGE

Copies furnished to: All counsel of record via CM/ECF

Exhibit 20

UNITED STATES DISTRICT COURT
SOUTHERN DISTRICT OF FLORIDA
WEST PALM BEACH DIVISION

CASE NO. 9:19-CV-81043-ROSENBERG/REINHART

FLORIDA POWER & LIGHT COMPANY

Plaintiff,

v.

BELLSOUTH TELECOMMUNICATIONS,
LLC d/b/a AT&T FLORIDA

Defendant.

DEFENDANT'S REPLY MEMORANDUM OF LAW
IN SUPPORT OF ITS MOTION TO DISMISS OR, IN THE ALTERNATIVE, STAY

Harvey W. Gurland, Jr., Esq.
Florida Bar No.: 284033
DUANE MORRIS LLP
201 S. Biscayne Blvd, Suite 3400
Miami, FL 33131
Telephone: 305.960.2200
Facsimile: 305.397.1874
hwgurland@duanemorris.com
pnmendoza@duanemorris.com
nmcastillo@duanemorris.com

Counsel for Defendant

ATT00886

TABLE OF CONTENTS

	PAGE
I. INTRODUCTION	1
II. ARGUMENT	1
A. Counts I-IV Are Moot Because FPL Admits FPL Was Paid.	1
B. Counts I-IV Also Fail Under the Plain Language Of The Agreement.	5
C. Count V Is Not Ripe Because It Was Not Submitted To Mandatory Pre- Complaint Mediation, Which FPL Admits.	7
D. FPL’s Opposition Confirms That, At A Minimum, All Counts Should Be Dismissed Or Stayed Under the Doctrine of Primary Jurisdiction.	8
III. CONCLUSION.....	10

TABLE OF AUTHORITIES

Cases

<i>A&M Gerber Chiropractic LLC v. GEICO Gen. Ins. Co.</i> , 925 F.3d 1205 (11th Cir. 2019)	8
<i>Allstate Prop. & Cas. Ins. Co. v. Peluchette</i> , No. 15-CV-80325-KAM, 2015 WL 11438215 (S.D. Fla. July 30, 2015)	7
<i>Bourdon v. Sessions</i> , No. 9:17-CV-80207, 2017 WL 5187833 (S.D. Fla. Nov. 9, 2017)	2
<i>Christian Coal. of Fla. v. United States</i> , No. 5:09-cv-144-Oc-10GRJ, 2010 WL 3061800 (M.D. Fla. Aug. 3, 2010)	3
<i>Duke Energy Carolinas, LLC v. Frontier Commc'ns of the Carolinas, LLC</i> , No. 2:13cv40, 2014 WL 3854146 (W.D.N.C. Aug. 6, 2014)	9-10
<i>Duke Energy Progress, Inc. v. Frontier Commc'ns of the Carolinas, Inc.</i> , No. 5:13-CV-617-FL, 2014 WL 4948112 (E.D.N.C. Sept. 25, 2014)	10
<i>Flat Creek Transp. v. Fed. Motor Carrier Safety Admin.</i> , 923 F.3d 1295 (11th Cir. 2019)	3
<i>Global Tel*Link Corp. v. Scott</i> , 652 F. Supp. 2d 1240 (M.D. Fla. 2009)	7
<i>Harris v. Ivax Corp.</i> , 182 F.3d 799 (11th Cir. 1999)	5
<i>Mitzelfeld v. Safeco Ins. Co. of Ill.</i> , No. 9:15-CV-80381, 2015 WL 11348283 (S.D. Fla. May 22, 2015)	3
<i>Smith v. GTE Corp.</i> , 236 F.3d 1292 (11th Cir. 2001)	10
<i>Univ. of S. Ala. v. Am. Tobacco Co.</i> , 168 F.3d 405 (11th Cir. 1999)	3
<i>Verizon Va., LLC v. Va. Elec. and Power Co.</i> , 32 FCC Rcd 3750 (2017)	9-10
<i>Vitt v. Rodriguez</i> , 960 So. 2d 47 (Fla. Dist. Ct. App. 2007)	4

Statutes

28 U.S.C. § 1446(c)(2).....	3
-----------------------------	---

Other Authorities

47 C.F.R. § 1.1407	4
47 C.F.R. § 1.1407(a).....	9
Letter to Counsel, 2015 WL 1228145.....	10

I. INTRODUCTION

FPL's Complaint should be dismissed because it is outdated (Counts I-IV), premature (Count V), and redundant of a matter pending before the Federal Communications Commission ("FCC"). FPL agrees that "[t]he FCC *will decide* whether the rates charged by FPL are just and reasonable" as required by federal law. Opp. at 18 (emphasis added). The FCC's decision will resolve four-fifths of FPL's Complaint, and could shed light on the other fifth. Both proceedings are about the same rental rates, the same invoices, the same Joint Use Agreement, and the same shared use of utility pole infrastructure. The primary jurisdiction doctrine is tailor-made for this situation—preserving resources and avoiding duplication of effort by first obtaining the "rate-setting order from the FCC" that may eliminate the basis for the vast majority (if not all) of FPL's lawsuit. *See id.* at 17. The FCC's order is expected by May 2020; the Court should not devote further resources to this case in the meantime.

And indeed, the Court *cannot* devote further resources to this case because it lacks jurisdiction. FPL effectively concedes that many allegations in its Complaint are not true—the invoices it alleges remain unpaid are paid (Counts I-IV), and the condition precedent it claims was satisfied was not (Count V). When FPL's misstatements are corrected, there is no live issue for this Court to consider. The Court should dismiss the Complaint for lack of jurisdiction—or at a minimum stay this case to provide the FCC the time needed to adjudicate this same dispute.

II. ARGUMENT

A. Counts I-IV Are Moot Because FPL Admits FPL Was Paid.

FPL's opposition brief confirms that Counts I through IV are moot. Critical to each Count is FPL's allegation that now-paid invoices remain unpaid, and FPL admits that "AT&T delivered two checks to FPL that were equal to the principal amounts sought in Counts I and II." Opp. at 8. FPL, therefore, has no live request for payment of those invoices (Counts I-II) or for

injunctive relief based on allegations that nonpayment is “ongoing” and “continu[es] through this date” (Counts III-IV). *See* Compl. ¶¶ 26, 42, 46, 58-59.

FPL received the near-\$20 million at 9:22 am on Monday, July 1, 2019—about 9 hours after FPL filed its Complaint at 12:30 am and a full day before FPL served the Complaint on AT&T. *Opp.* at 8; MTD Exs. 1-A, 1-B. And, contrary to FPL’s argument, the timing of the payment made perfect sense. *Opp.* at 2 n.2. AT&T had disputed FPL’s invoices, which meant that it was not clear how much should be paid. The parties promptly began negotiations—and FPL recognized that the negotiations impacted payment; it stated that it would not take “adverse action” *unless* the invoices remained unpaid “at the close of the mediation process.” Compl. Ex. A at 2. The Agreement’s 60-day mediation process concluded on Sunday, June 30, 2019, and FPL received payment at 9:22 am the following morning. *See* MTD Ex. 1 ¶¶ 6-7.¹

Having received the near-\$20 million payment FPL sought in its Complaint, FPL nonetheless wants to press ahead here—apparently hoping that dueling litigation will increase costs for AT&T and give FPL some sort of leverage or advantage in the ongoing FCC proceeding. But AT&T’s payment mooted FPL’s rate claims, so Counts I-IV must be dismissed.

FPL seeks to delay the inevitable with three procedural arguments, but they lack merit. *First*, FPL argues that the Court should accept as true FPL’s factually false allegation that the invoices were not paid. *Opp.* at 2. But mootness is jurisdictional, *see id.* at 6, which means that “the Court may look outside the four corners of the complaint to determine if jurisdiction exists,” *see Bourdon v. Sessions*, No. 9:17-CV-80207, 2017 WL 5187833, at *2 (S.D. Fla. Nov. 9, 2017) (citation omitted). The Court, therefore, should dismiss for mootness because AT&T paid the

¹ FPL argues that “AT&T would have continued to hold onto that payment” if FPL had not filed the Complaint. *Opp.* at 12 n.8. But AT&T’s checks were mailed Friday, June 28, well before FPL filed suit shortly after midnight on Monday, July 1. *See* Compl. at 1; MTD Ex. 1-A.

invoices FPL alleges are unpaid. *Flat Creek Transp. v. Fed. Motor Carrier Safety Admin.*, 923 F.3d 1295, 1299 n.1 (11th Cir. 2019) (affirming dismissal based on undisputed but unpled fact).

Second, FPL argues that the Court should defer a decision on mootness because mootness is “inextricably intertwined” with the merits of its claims. *Opp.* at 6. This exception to the prompt resolution of jurisdictional issues does not apply here because the Court need not decide whether FPL was entitled to payment of the disputed invoices to conclude that FPL no longer has a live claim for their payment. *See Christian Coal. of Fla. v. United States*, No. 5:09–cv–144–Oc–10GRJ, 2010 WL 3061800, at *3 (M.D. Fla. Aug. 3, 2010) (dismissing as moot because refund was received, which is distinct from “whether [plaintiff] is actually entitled to a refund”). Thus the Court should determine now—“at the earliest possible stage”—that it lacks jurisdiction. *See Univ. of S. Ala. v. Am. Tobacco Co.*, 168 F.3d 405, 410 (11th Cir. 1999).

Third, FPL argues that AT&T admitted that there is a live claim for nearly \$20 million in disputed rent because AT&T removed this case based on diversity jurisdiction. *Opp.* at 1 n.1, 6. This is absurd, as FPL admits it was paid. *Id.* at 8. And, in any event, the “actual language in Plaintiff’s Complaint is determinative” for the amount in controversy requirement. *Mitzelfeld v. Safeco Ins. Co. of Ill.*, No. 9:15-CV-80381, 2015 WL 11348283, at *1 (S.D. Fla. May 22, 2015); 28 U.S.C. § 1446(c)(2). FPL’s Complaint alleges that there are millions in controversy, and FPL maintains that, after AT&T’s payment, “there still remains an actual disputed amount that vastly exceeds the Court’s jurisdictional threshold.” *Opp.* at 9; *see also* Compl. ¶¶ 81-89 (Count V).

There is, therefore, no valid reason to delay a decision on mootness. AT&T’s undisputed payment eliminated any reason for this Court to opine on whether such amounts were, in fact, due. FPL, however, argues that the Court should proceed anyway and let FPL prosecute claims it did not allege about invoices that have been paid. The Court should reject FPL’s request.

First, FPL argues that it had the right to apply AT&T's payment to pre-judgment interest before principal—and so may collect additional amounts from AT&T. Opp. at 2, 8. FPL finds support in a case about payments under a child custody *judgment*, although FPL does not have a *judgment* (and may never have one depending on the result of the FCC proceeding) that entitles it to the amounts it invoiced. *See id.* at 8 (citing *Vitt v. Rodriguez*, 960 So. 2d 47 (Fla. Dist. Ct. App. 2007)); *id.* at 16 (the “invoices in question” will be subject to the FCC’s decision); 47 C.F.R. § 1.1407 (FCC authority to award refunds). In addition, FPL’s argument contradicts the Agreement, which does not provide for interest, *see* MTD Ex. 2, and FPL’s own invoice sent less than 1 month before its Complaint without any interest demand, *see* Ex. 1 (June 3, 2019 Invoice). When the mediation process ended, AT&T paid in full the most recent invoice it had received. FPL cannot now revise its invoice or fault AT&T for not calculating and adding interest to it.

Second, FPL argues that it should be able to pursue injunctive relief (Counts III-IV) that forces AT&T to remove its facilities from FPL’s poles despite AT&T’s payment of the disputed invoices. Opp. at 9-10. This argument also contradicts FPL’s Complaint, which includes FPL’s March 2019 assurance that it would *not* take “adverse action or require AT&T to begin removing its facilities” so long as payment was made “at the close of the mediation process.” Compl. Ex. A at 2. FPL’s argument also conflicts with the Agreement, which expressly limits injunctive relief to a “failure to meet a money payment obligation.” MTD Ex. 2 § 12.3. AT&T paid all principal rental amounts invoiced to date, leaving no “money payment obligation” that supports FPL’s requests for injunctive relief based on a contention that AT&T “has failed to pay for its attachments” or that this non-payment is “ongoing,” “has not [been] cured,” and “continu[es]

through this date.” Compl. ¶¶ 46, 51(b), 58-60.² Counts I-IV are moot and must be dismissed.

B. Counts I-IV Also Fail Under the Plain Language Of The Agreement.

Counts I-IV should also be dismissed because they fail to state a claim upon which relief may be granted. FPL makes two arguments in its effort to save these Counts, and each is meritless. *First*, FPL argues that the Court cannot look beyond the “four corners of the Complaint” to consider the July 1, 2019 payment date that renders its claims meritless. *See* Opp. at 10. But the payment and its date are undisputed and central to FPL’s claims, and so can be considered on a 12(b)(6) motion to dismiss. *See Harris v. Ivax Corp.*, 182 F.3d 799, 802 n.2 (11th Cir. 1999) (“[A] document central to the complaint that the defense appends to its motion to dismiss is also properly considered, provided that its contents are not in dispute.”); *see also* Opp. at 8 (“AT&T delivered two checks to FPL that were equal to the principal amounts sought in Counts I and II.”), 9 (referring to “the AT&T payments on July 1, 2019”).

Second, FPL argues that it can state a claim for injunctive relief (Counts III-IV) under the Agreement even after AT&T’s payment of the disputed sums. It cannot because there is no longer a “failure to meet a money payment obligation” that could support such relief. MTD Ex. 2 § 12.3. There is also no claim for relief based on the timing of AT&T’s payment. According to FPL, it had the unilateral ability in March 2019 to act as if it had prevailed on its allegation of default—long before the parties were able to complete the Agreement’s mandatory dispute resolution process about that allegation. Opp. at 10-12. FPL’s position is extraordinary—even though AT&T paid the disputed invoices at the conclusion of the “mediation process” as requested by FPL, FPL contends that AT&T’s near-\$20 million payment means nothing and that FPL may still force AT&T to remove its “facilities from the hundreds of thousands of [FPL]

² FPL suggests that AT&T owes rent for the 2019 rental year, but FPL has not issued an invoice for 2019 rent—and cannot issue one until early 2020. *See* MTD Ex. 2 § 10.9.

poles that it currently occupies,” *id.* at 4, which will “interrupt[] service to AT&T Florida customers” and “cause irreparable harm to those customers,” Compl. ¶ 51.

The Agreement precludes FPL’s bully tactics. When the parties amended the Agreement to include a pre-complaint dispute resolution process that requires up to 160 days, they included express language that prevents either party from declaring itself the victor through the unilateral imposition of “default” remedies after just 60 days. *See* MTD Ex. 2 § 13A.4. FPL admits that this provision exists; it simply argues that the provision should apply only to AT&T and require AT&T’s immediate payment of disputed invoices despite then ongoing negotiations about them. *See* Opp. at 11. But the Agreement does not support FPL’s reading. It requires that “[e]ach Party shall continue to perform its *obligations under the [Agreement]* pending final resolution of any Dispute....” MTD Ex. 2 § 13.A4 (emphasis added). AT&T did not have an *obligation under the Agreement* to pay invoices that did not comply with the Agreement. And FPL effectively concedes that the parties *still* do not know what amount FPL should have invoiced under the Agreement, which requires compliance with “all applicable laws.” *See* Opp. at 15. It is undisputed that federal law required FPL to charge “just and reasonable rates,” *id.* at 16, and FPL concedes that “[t]he FCC will decide whether the rates that FPL charged are just and reasonable,” *id.* at 18, in a decision that will impact the “invoices in question,” *id.* at 16. AT&T, therefore, still does not have an *obligation* under the Agreement to pay invoices that will be revised to comply with federal law (although AT&T paid them anyway)—and AT&T certainly did not have an *obligation* to pay them while the parties were actively negotiating their amount.

In contrast, FPL had an *obligation* under the Agreement to share its utility poles with AT&T and to invoice pole attachment rentals that complied with the Agreement and federal law. These obligations continued throughout the mandatory dispute resolution process and precluded

FPL's unilateral declaration of "default." FPL, therefore, cannot state a claim for default—and thus cannot seek the operational harm it requests. As a result, if the rental rate claims (Counts I-IV) are not dismissed as moot, they must be dismissed for failure to state a claim.

C. Count V Is Not Ripe Because It Was Not Submitted To Mandatory Pre-Complaint Mediation, Which FPL Admits.

FPL's Count V claim—which seeks to shift to AT&T the substantial cost to remove and dispose of thousands of FPL poles—must be dismissed on jurisdictional grounds as well because FPL did not submit the dispute to mandatory pre-complaint mediation. *See* Opp. at 13-15.³ FPL asks the Court to excuse that failure, *id.*, but pre-complaint mediation is not optional; the parties made it an "essential and material" requirement of their Agreement with the express right to enforce "such obligation in the courts having jurisdiction hereunder." MTD Ex. 2 § 13A.3. The Court should not, and cannot, read the requirement out of the Agreement.

FPL provides no good reason to excuse its failure to mediate. *First*, it argues that AT&T could have asked to mediate the claim.⁴ Opp. at 13. But the Agreement makes the initiation of mediation a pre-condition to litigation, thereby placing the responsibility to initiate mediation on the party that intends to file suit. *See* MTD Ex 2 § 13A.2. FPL did not do so.

Second, FPL argues that further mediation would be futile. Opp. at 15. There is no such exception to the pre-complaint mediation requirement. *See Global Tel*Link Corp. v. Scott*, 652 F. Supp. 2d 1240, 1247 (M.D. Fla. 2009) (enforcing dispute resolution requirement despite

³ Because "[t]he issue of ripeness is one of subject matter jurisdiction," the Court "may look at materials from outside the four corners of the complaint." *See Allstate Prop. & Cas. Ins. Co. v. Peluchette*, No. 15-CV-80325-KAM, 2015 WL 11438215, at *2-3 (S.D. Fla. July 30, 2015).

⁴ FPL does *not* argue that AT&T waived its right to pre-complaint mediation, nor could it. The Agreement provides the first day that mediation can be initiated, but not the last. MTD Ex. 2 § 13A.2. AT&T's decision to stagger the two disputes by not immediately initiating mediation, thus, cannot be a waiver under the Agreement. *See also id.* at Art. XVII (non-waiver provision).

futility argument). And, in any event, mediation should not be futile. The parties agreed to participate in mediation in “[g]ood faith,” MTD Ex. 2 § 13A.1, and to “continue to discuss resolution of this matter as opportunities arise,” Joint Scheduling Report ¶ A. There is thus no reason not to give the pre-complaint mediation process a chance to work before imposing on this Court’s declaratory judgment jurisdiction, which requires a “controversy between the parties ... [that is] real and immediate” rather than “conjectural, hypothetical, or contingent.” *See A&M Gerber Chiropractic LLC v. GEICO Gen. Ins. Co.*, 925 F.3d 1205, 1210 (11th Cir. 2019).

Finally, FPL argues that it briefed the mediator for the parties’ rental rate dispute about the operational claims in Count V. *See* Opp. at 14. Setting aside the breach of confidentiality that this argument required,⁵ it does not excuse FPL’s failure to notify AT&T until now that it addressed the issue—outside of AT&T’s earshot—in its confidential communications with the mediator. The Agreement specifies that notice is required *prior* to mediation so that both parties are prepared and send representatives who can resolve the specific dispute. MTD Ex. 2 § 13A.2. FPL did not follow that process with respect to its Count V claim and must do so before its claim is sufficiently ripe to litigate here.⁶

D. FPL’s Opposition Confirms That, At A Minimum, All Counts Should Be Dismissed Or Stayed Under the Doctrine of Primary Jurisdiction.

FPL’s opposition confirms that, if the Court concludes that it has jurisdiction over any part of this case, it should dismiss or stay under the doctrine of primary jurisdiction. As FPL

⁵ The Agreement precludes FPL’s disclosure of its mediation conduct, stating that “[a]ll negotiations / mediations pursuant to this Section are confidential [and] may not be disclosed by either Party without the express written consent of the other Party....” *See* MTD Ex. 2 § 13A.1.

⁶ FPL likely opted not to follow the process because there was not enough time. As FPL notes, the operational dispute was noticed on February 12, 2019, Opp. Ex. 2 ¶ 4, meaning that the first business day that mediation could have been initiated was Monday, April 15, 2019, MTD Ex. 2 § 13A.2. The Agreement then required 15 days to seek agreement about a mediator, *id.*, which would have run through April 30, 2019—the day before the May 1, 2019 mediation.

notes, the same “invoices in question” are before the FCC and “[t]he FCC will decide whether the rates charged by FPL are just and reasonable.” Opp. at 16, 18. This is a textbook case for application of the primary jurisdiction doctrine. FPL’s complaint seeks temporary relief until the FCC rules, arguing that “absent a rate-setting order from the FCC, the Agreement governs and the contract rate is enforceable.” *Id.* at 17. But that rate-setting order will arrive within months and it will resolve the parties’ rental rate dispute. As another court held in similar circumstances, “[i]t would be a waste of judicial resources for this Court to proceed with this case while [the] complaint is pending with the FCC.” *Duke Energy Carolinas, LLC v. Frontier Commc’ns of the Carolinas, LLC*, No. 2:13cv40, 2014 WL 3854146, at *5 (W.D.N.C. Aug. 6, 2014).

In asking this Court to proceed, FPL’s arguments are irrelevant or wrong. *First*, FPL argues that it may demand payment of the disputed invoices until the FCC rules because the FCC opted to resolve disputes about the rates AT&T and other “incumbent” telecommunications companies (known as “ILECs”) pay on a case-by-case basis. Opp. at 16-17. This is irrelevant; AT&T paid the disputed invoices, *id.* at 8, and then asked the FCC to decide what was actually due, MTD Ex. 3; *see also* 47 C.F.R. § 1.1407(a) (authorizing refunds); *Verizon Va., LLC v. Va. Elec. and Power Co.*, 32 FCC Rcd 3750 (¶ 1) (2017) (requiring electric company to refund rental overpayments to another ILEC). There is thus no rental payment issue for the Court to resolve.

Second, FPL argues that the Court must hear its claims because the FCC cannot award FPL breach of contract damages, interest, or injunctive relief. Opp. at 3. But in a recent pole attachment complaint proceeding—where the disputed invoices were *not* paid in full throughout the pole attachment complaint proceeding—the FCC’s decision resolved each of these questions. It found that the electric company’s invoices were too high (such that there should be no breach of contract damages, interest or injunctive relief for the electric company) and that refunds must

be paid to the ILEC—but with a “true up” if needed for any time that the disputed invoices were not paid in full. *Verizon Va.*, 32 FCC Rcd at 3750, 3750, 3754 (¶¶ 1, 8).

Third, FPL argues that the Court should proceed on all claims because the FCC will not resolve the Count V operational claim. Opp. at 18. But the FCC need not resolve *every* claim to warrant a stay—rather, the Court should “dismiss or stay an action pending a resolution of *some portion* of the actions by an administrative agency.” *Smith v. GTE Corp.*, 236 F.3d 1292, 1298 n.3 (11th Cir. 2001) (emphasis added). Because the FCC will decide the lawfulness of the invoices in Counts I-IV, the Court should dismiss or stay the entire case—especially because the FCC’s decision may shed light on operational Agreement terms implicated by Count V as well.

Finally, FPL provides a misleading description of other rental rate disputes to try to proceed here. In one, the ILEC had not paid the disputed rental invoices in full as AT&T has done. See Opp. at 17, 19 & Ex. 5. In the other two, the FCC stayed its proceeding because it found that a mandatory arbitration provision applied. Opp. at 19; *see also, e.g.*, Letter to Counsel, 2015 WL 1228145 (FCC EB Mar. 16, 2015). There is no similar provision here. The Court should, therefore, follow the lead of other courts and dismiss or stay this case so the FCC can determine the “just and reasonable” rate. *See, e.g., Duke Energy Progress, Inc. v. Frontier Commc’ns of the Carolinas, Inc.*, No. 5:13-CV-617-FL, 2014 WL 4948112, at *4 (E.D.N.C. Sept. 25, 2014); *Duke Energy Carolinas*, 2014 WL 3854146, at *5.

III. CONCLUSION

For the foregoing reasons, the Court should dismiss FPL’s Complaint as moot and meritless (Counts I-IV) and not ripe (Count V), or alternatively should dismiss or stay all Counts pending resolution of the parties’ pending FCC pole attachment complaint proceeding.

Dated: August 30, 2019

Respectfully submitted,

s/ Harvey W. Gurland, Jr.

Harvey W. Gurland, Jr., Esq.

Florida Bar No.: 284033

DUANE MORRIS LLP

201 S. Biscayne Blvd, Suite 3400

Miami, FL 33131

Telephone: 305.960.2200

Facsimile: 305.397.1874

hwgurland@duanemorris.com

pnmendoza@duanemorris.com

nmcastillo@duanemorris.com

Counsel for Defendant

DM1\9920032.1

Exhibit 1



FPL

PAYMENT COUPON

/421500640114710000004299999999961979841053

4,2,1500,640114,7100000042,999999999,6,1979841053

Please mail this portion with your check

7100000042 Page 1 of 1

Customer Number: 7100000042	
Statement Date	Amount Due
06/03/2019	19,798,410.53

AT&T FLORIDA
11760 US HIGHWAY 1, ROOM N/A
NORTH PALM BEACH FL 33408

Make check payable to FPL in USD and mail payments to address below

FPL
General Mail Facility
Miami FL 33188-0001

Florida Power & Light Company

Statement

Customer Name and Address

AT&T FLORIDA
11760 US HIGHWAY 1, ROOM N/A
NORTH PALM BEACH FL 33408

Federal Tax ID # 59-0247775

Customer Number: 7100000042

Statement Date: 06/03/2019

4,2,1500,640114,7100000042,999999999,6,1979841053

Please Retain This Portion For Your Records

- FINAL REMINDER -

YOUR ACCOUNT HAS SHOWN A PAST DUE BALANCE FOR MORE THAN 90 DAYS.
THIS NOTICE IS BEING SENT TO GIVE YOU AN OPPORTUNITY TO CONTACT
FLORIDA POWER & LIGHT OFFICES AT THE TELEPHONE NUMBER NOTED BELOW
AND RESOLVE THIS MATTER PRIOR TO OUTSIDE COLLECTION ACTIVITY.

TRANSACTION DATE		INVOICE NUMBER	DESCRIPTION	DUE DATE	AMOUNT
03/05/2018		1800155013	INVOICE Tom Kennedy 954-321-2241	04/04/2018	9,244,141.74
01/31/2019		1800179532	INVOICE PAT JANZEN 386-586-6408	03/02/2019	21,985.00
02/01/2019		1800179771	INVOICE Tom Kennedy 954-321-2241	03/03/2019	10,532,283.79
CURRENT	1-30 DAYS PAST DUE	31-60 DAYS PAST DUE	61-90 DAYS PAST DUE	91+DAYS PAST DUE	TOTAL DUE
0.00	0.00	0.00	0.00	19,798,410.53	19,798,410.53



FPL

7100000042 Page 1 of 1

ATT00902

Exhibit 21

UNITED STATES DISTRICT COURT
SOUTHERN DISTRICT OF FLORIDA

Case No: 19-81043-CIV-ROSENBERG/REINHART

FLORIDA POWER & LIGHT COMPANY,

Plaintiff,

v.

BELLSOUTH TELECOMMUNICATIONS,
LLC d/b/a AT&T FLORIDA,

Defendant.

_____ /

ORDER SETTING
DISCOVERY STATUS CONFERENCE

THIS CAUSE comes before this Court upon an Order of Reference from the District Court. It is hereby **ORDERED AND ADJUDGED** as follows:

Counsel shall appear before this Court on **April 6, 2020 at 2:00 p.m.** at the United States Courthouse, 701 Clematis Street, West Palm Beach, Florida, 33401, for a final discovery status conference before Magistrate Judge Bruce Reinhart.

ONE WEEK IN ADVANCE of this conference, counsel shall file a **joint discovery status report** which addresses the following:

- a.) what discovery has been propounded by each party;
- b.) whether the discovery requests have been answered;
- c.) the status of depositions, including:
 1. the number of depositions already taken;

2. the number of remaining depositions and whether they have been scheduled;
and
 3. an explanation of any delay in scheduling the remaining depositions;
- d.) the status of expert disclosures;
 - e.) whether there are any outstanding discovery disputes;
 - f.) whether the parties believe that a discovery status conference is needed; and
 - g.) whether the parties can certify that all discovery will be completed by the discovery deadline.

DONE and ORDERED in Chambers on August 30, 2019, at West Palm Beach in the Southern District of Florida.



BRUCE REINHART
UNITED STATES MAGISTRATE JUDGE

Exhibit 22

**UNITED STATES DISTRICT COURT
SOUTHERN DISTRICT OF FLORIDA
CASE NO. 9:19-CV-81043- ROSENBERG/REINHART**

FLORIDA POWER & LIGHT COMPANY,

Plaintiff,

v.

BELLSOUTH TELECOMMUNICATIONS,
LLC d/b/a AT&T FLORIDA


Defendant.

_____ /

NOTICE OF DISCLOSURE

This is to notify all parties that the undersigned Judge is a personal friend of Pamela Rauch, Vice President of External Affairs and Economic Development for Florida Power & Light Company. The Court does not see a conflict of interest. If any party feels that there may be a conflict, a motion shall be filed in CM/ECF for the undersigned to consider.

Notice given this 13th day of September, 2019.


ROBIN L. ROSENBERG
UNITED STATES DISTRICT JUDGE

Copies furnished to: All counsel of record via CM/ECF

Exhibit 23

IN THE UNITED STATES DISTRICT COURT
SOUTHERN DISTRICT OF FLORIDA
WEST PALM BEACH DIVISION

CASE NO. 9:19-CV-81043-ROSENBERG/REINHART

FLORIDA POWER & LIGHT COMPANY,

Plaintiff,

vs.

BELLSOUTH TELECOMMUNICATIONS,
LLC d/b/a AT&T FLORIDA,

Defendant.

NOTICE OF SELECTION OF MEDIATOR

Pursuant to the Scheduling Order and Order Referring Case to Mediation [DK #14], the Plaintiff, FLORIDA POWER & LIGHT COMPANY ("FPL"), provides notice that the parties have agreed upon **John S. Freud, with Mediation Solutions, Inc.**, PO Box 1986, Miami, Florida 33233 to serve as the mediator in the above styled action.

Dated: September 23, 2019

Respectfully submitted,

SQUIRE PATTON BOGGS (US) LLP
Suite 4700
200 South Biscayne Boulevard
Miami, Florida 33131-2398
Telephone: 305-577-2825
Fax: 305-577-7001

FLORIDA POWER & LIGHT COMPANY
Joseph Ianno, Jr.
Florida Bar No. 655351
Charles Bennett
Florida Bar No. 799815
Maria Jose Moncada
Florida Bar No. 0773301
700 Universe Boulevard
Juno Beach, Florida 33408
Telephone: 561-691-2789
joseph.iannojr@fpl.com
charles.bennett@fpl.com
maria.moncade@fpl.com

By: s/Alvin B. Davis
Alvin B. Davis
Florida Bar No. 218073
alvin.davis@squirepb.com

ATT00909

CERTIFICATE OF SERVICE

I HEREBY CERTIFY that a true and correct copy of the foregoing was served via CM/ECF on all parties of record this 23rd day of September, 2019.

Alvin B. Davis
Alvin B. Davis