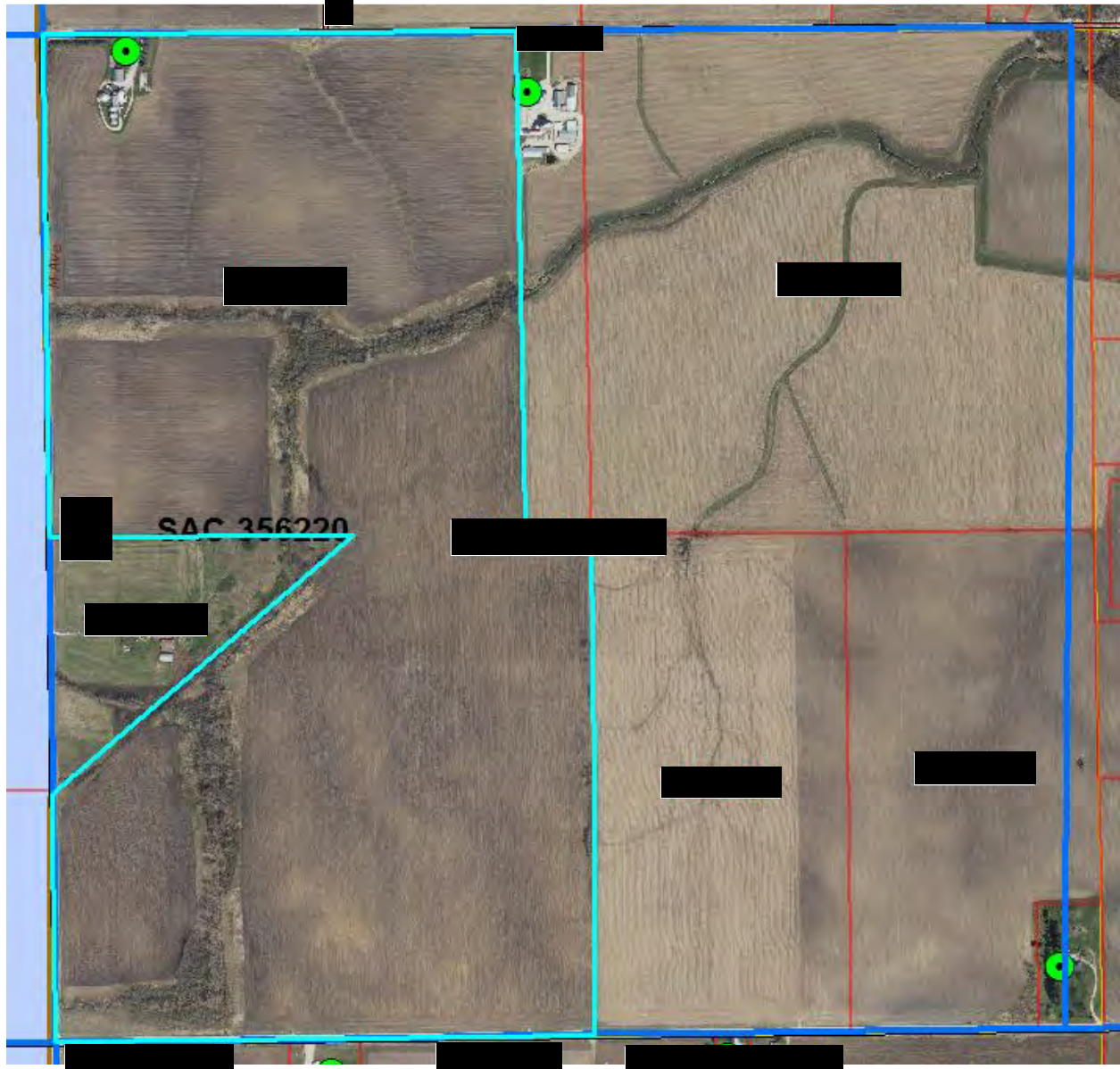



SAC Area 356220 - CB [REDACTED]



1. Parcel [REDACTED]





On the Fayette County website, Parcel [REDACTED] in Census Block [REDACTED] shows a house and farm buildings. The farm unit is counted as one potential customer.


BeaconTM
 Fayette County, IA
 [Log In](#)


[Layers](#)
[Parcel Report](#)
[Map](#)
[Search](#)
[Sales Search](#)
[Sales List](#)
[Comp Search](#)
[More](#)

Summary

Parcel ID	
Alternate ID	
Property Address	
Sec/Twp/Rng	
Brief Legal Description	
Document(s)	(Note: Not to be used on legal documents)
Gross Acres	
Exempt Acres	N/A
Net Acres	
CSR	N/A
Class	
	(Note: This is for tax purposes only. Not to be used for zoning.)
Tax District	
School District	

Owners

Primary Owner (Deed Holder)	Secondary Owner	Mailing Address

Land

Lot Area	
----------	--

Residential Dwellings

Residential Dwelling	
Occupancy	
Style	
Architectural Style	
Year Built	
Condition	
Grade <small>what's this?</small>	
Roof	
Flooring	
Foundation	
Exterior Material	
Interior Material	
Brick or Stone Veneer	
Total Gross Living Area	

Number of Bedrooms

Basement Area Type

Basement Area

Basement Finished Area

Plumbing

Appliances

Central Air

Heat

Fireplaces

Porches

Decks

Additions

Garages

Agricultural Buildings

Plot #	Type	Description	Width	Length	Year Built
1					
2					
3					
4					
5					
6					
7					
8					
9					
10					
11					

Yard Extras

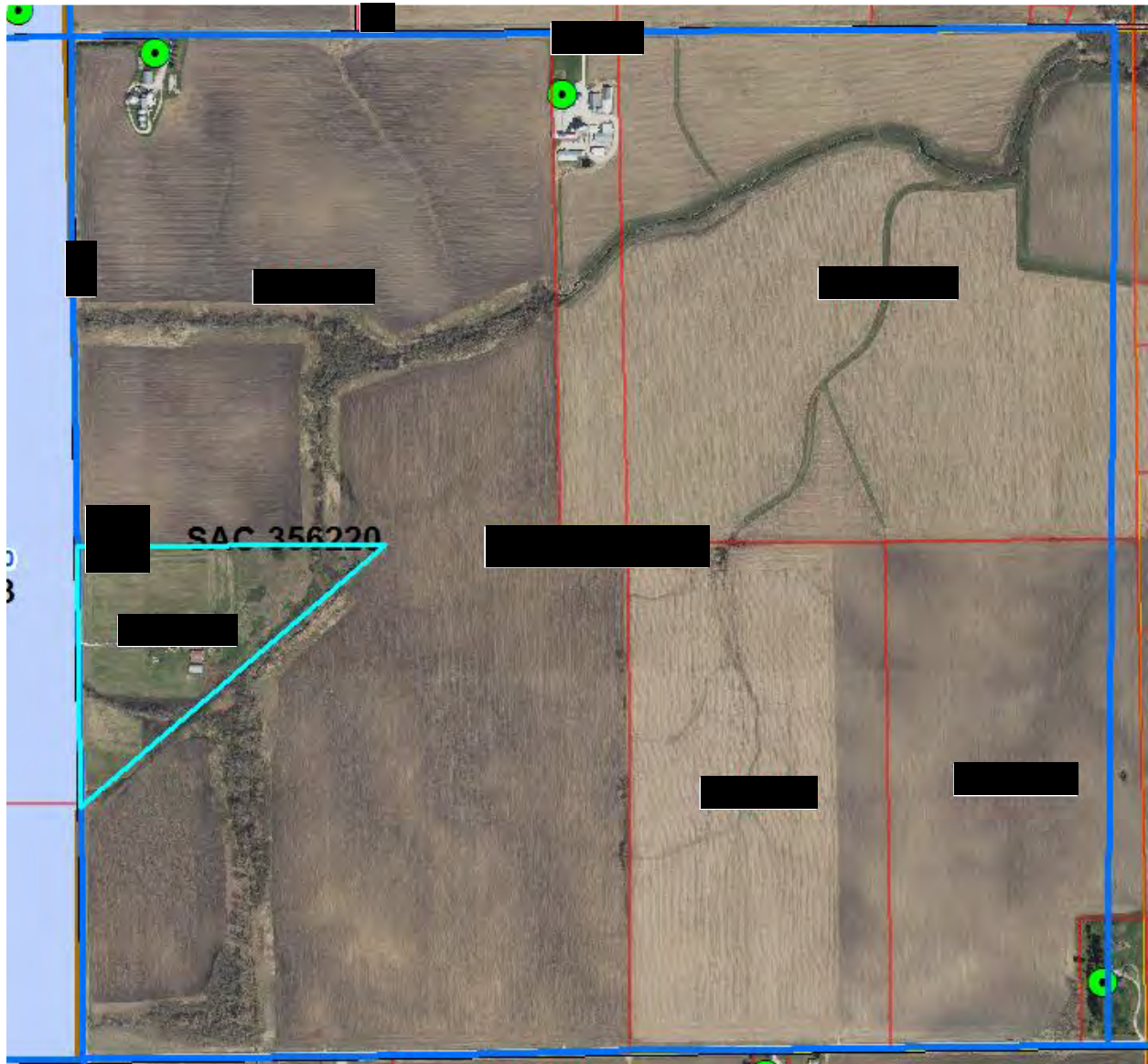
Sales

Date	Seller	Buyer	Amount

Valuation

	2018	2017	2016	2015
Classification				
+ Land				
+ Bldg(S)				
+ Adwlg				
= Total Assessed Value				

2. Parcel [REDACTED]



On the Fayette County website, Parcel [REDACTED] in Census Block [REDACTED] is a house. This is counted as one potential customer.



Fayette County, IA

Log In



search...



Layers

Parcel Report

Map

Search

Sales Search

Sales List

Comp Search

More



Summary

Parcel ID
Alternate ID
Property Address

Sec/Twp/Rng
Brief Legal Description

Document(s)

Gross Acres
Exempt Acres
Net Acres
CSR
Class

Tax District
School District

[REDACTED]

(Note: Not to be used on legal documents)

[REDACTED]

N/A


[REDACTED]

N/A

[REDACTED]

(Note: This is for tax purposes only. Not to be used for zoning.)

[REDACTED]



Owners

Primary Owner
(Deed Holder)

Secondary Owner

Mailing Address

[REDACTED]

Land

Lot Area

[REDACTED]

Residential Dwellings

Residential Dwelling
Occupancy
Style
Architectural Style
Year Built
Condition
Grade [what's this?](#)
Roof
Flooring
Foundation
Exterior Material
Interior Material
Brick or Stone Veneer
Total Gross Living Area

[REDACTED]

3. Parcel [REDACTED]



On the Fayette County website, Parcel [REDACTED] in Census Block [REDACTED] shows a house and farm buildings. This farm unit is counted as one potential customer.

██████████

11

(Note: Not to be used)

N/A

11

N/A

Mailing Address

15/05/2017

Lot Area

Residential Dwelling

Occupancy

Style

Architectural Style

Year Built

Condition

Grade what's this?

Roof

Flooring

Foundation

Exterior Material



Interior Material

Brick or Stone Veneer

Total Gross Living Area

Exterior Features

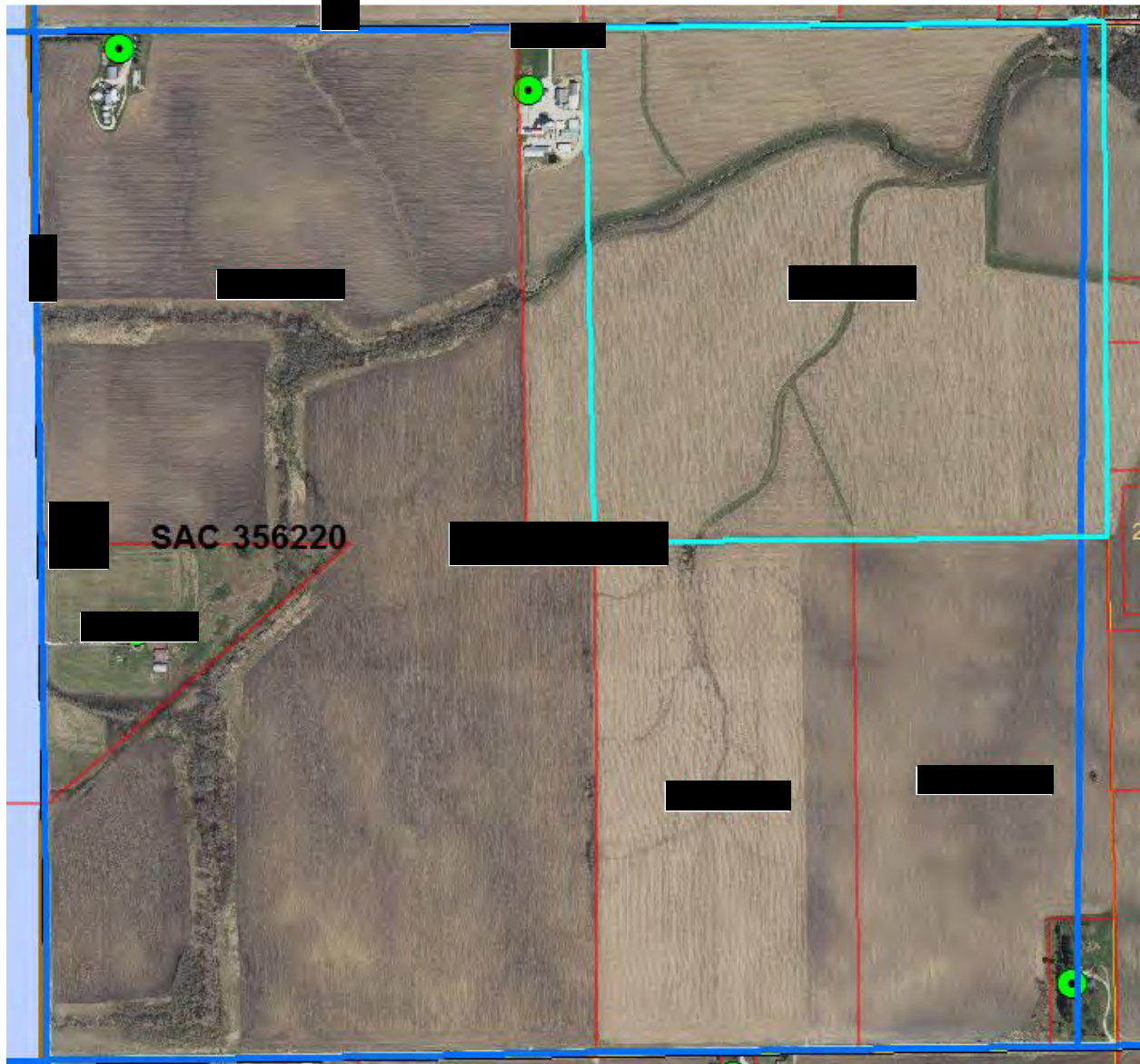
- Interior Material
- Brick or Stone Veneer
- Total Gross Living Area
- Attic Type
- Number of Rooms
- Number of Bedrooms
- Basement Area Type
- Basement Area
- Basement Finished Area
- Plumbing
- Appliances
- Central Air
- Heat
- Fireplaces
- Porches
- Decks
- Additions
- Garages



Agricultural Buildings

Columns ▼					
Plot #	Type	Description	Width	Length	Year Built
1					
2					
3					
4					
5					
6					
7					
8					
9					
10					
11					
12					
13					
14					
15					
16					
17					
18					
19					
20					
21					
22					
23					
24					
25					

4. Parcel [REDACTED]



On the Fayette County website, Parcel [REDACTED] in Census Block [REDACTED] shows Ag land only. This was not listed as a potential customer.


Beacon™ Fayette County, IA
Log In


Layers
Parcel Report
Map
Search
Sales Search
Sales List
Comp Search
More








Summary

Parcel ID	
Alternate ID	
Property Address	
Sec/Twp/Rng	
Brief Legal Description	
Document(s)	(Note: Not to be used on legal documents)
Gross Acres	
Exempt Acres	N/A
Net Acres	
CSR	N/A
Class	
Tax District	(Note: This is for tax purposes only. Not to be used for zoning.)
School District	

Owners

Primary Owner (Deed Holder)	Secondary Owner	Mailing Address

Land

Lot Area	
----------	--

Sales

Date	Seller	Buyer	Amount

+ There are other parcels involved in one or more of the above sales:

Valuation

	2018	2017	2016	2015
Classification				
+ Land				

Valuation

	2018	2017	2016	2015
Classification				
+ Land				
= Total Assessed Value				

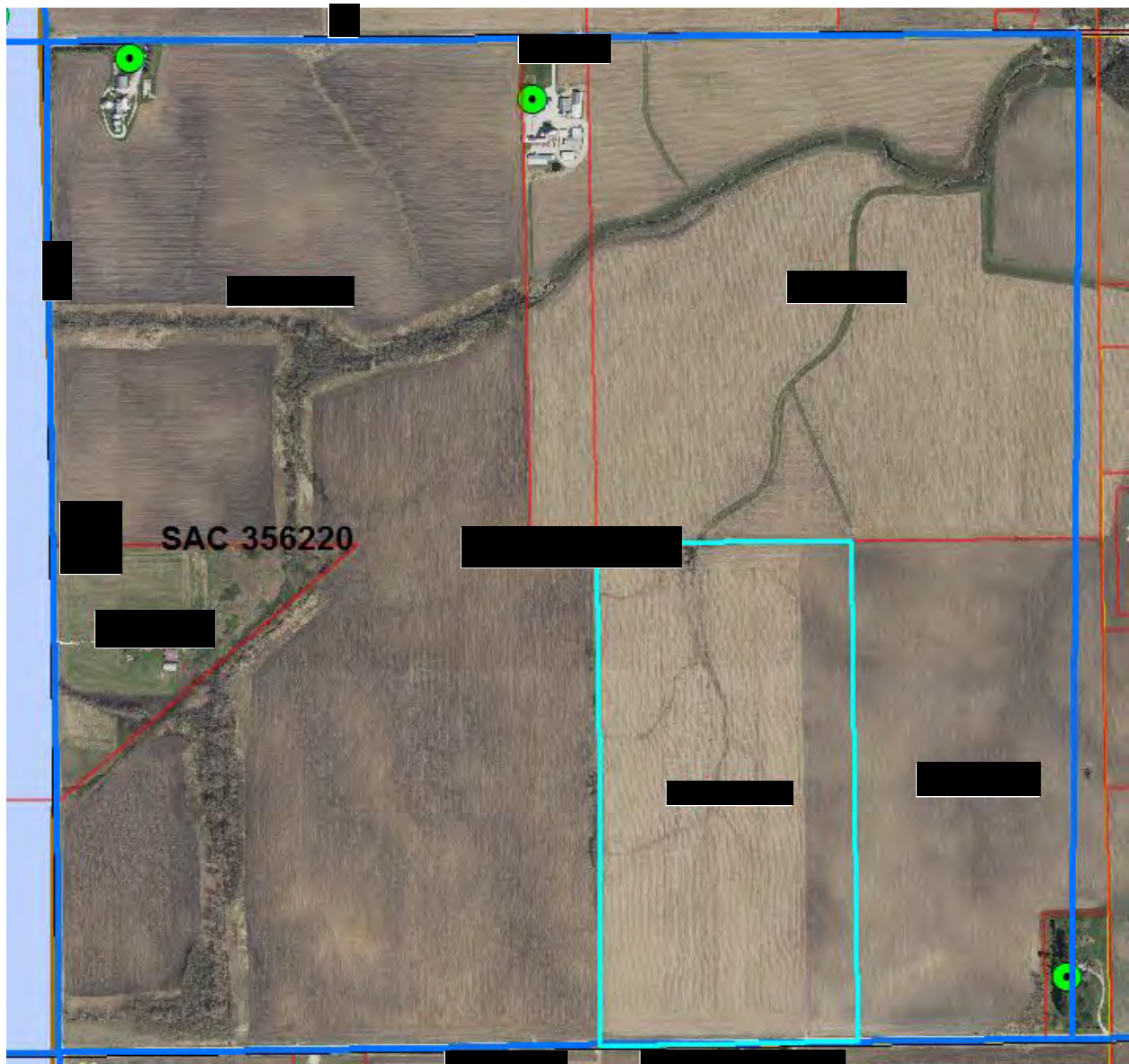
Taxation

	2017 Pay 2018-2019	2016 Pay 2017-2018	2015 Pay 2016-2017	2014 Pay 2015-2016
Classification				
+ Taxable Land Value				
+ Taxable Building Value				
+ Taxable Dwelling Value				
= Gross Taxable Value				
- Military Exemption				
= Net Taxable Value				
x Levy Rate (per \$1000 of value)				
= Gross Taxes Due				
- Ag Land Credit				
- Disabled and Senior Citizens Credit				
- Family Farm Credit				
- Homestead Credit				
- Business Property Credit				
- Prepaid Tax				
= Net Taxes Due				

Pay Property Taxes

[Click here to pay property taxes for this parcel.](#)

5. Parcel [REDACTED]



On the Fayette County website, Parcel [REDACTED] in Census Block [REDACTED] shows Ag land only. This was not listed as a potential customer.



Beacon™

Fayette County, IA

Login



search



Layers

Parcel Report

Map

Search

Sales Search

Sales List

Comp Search

More



Summary

Parcel ID
Alternate ID
Property Address
Sec/Twp/Rng
Brief Legal Description

[REDACTED]

[REDACTED]

(Note: Not to be used on legal documents)

Document(s)

[REDACTED]

Gross Acres
Exempt Acres
Net Acres
CSR
Class

N/A

[REDACTED]

N/A

[REDACTED]

(Note: This is for tax purposes only. Not to be used for zoning.)

Tax District
School District

[REDACTED]

Owners

Primary Owner

[REDACTED]

Secondary Owner

Mailing Address

Land

Lot Area

[REDACTED]

Sales

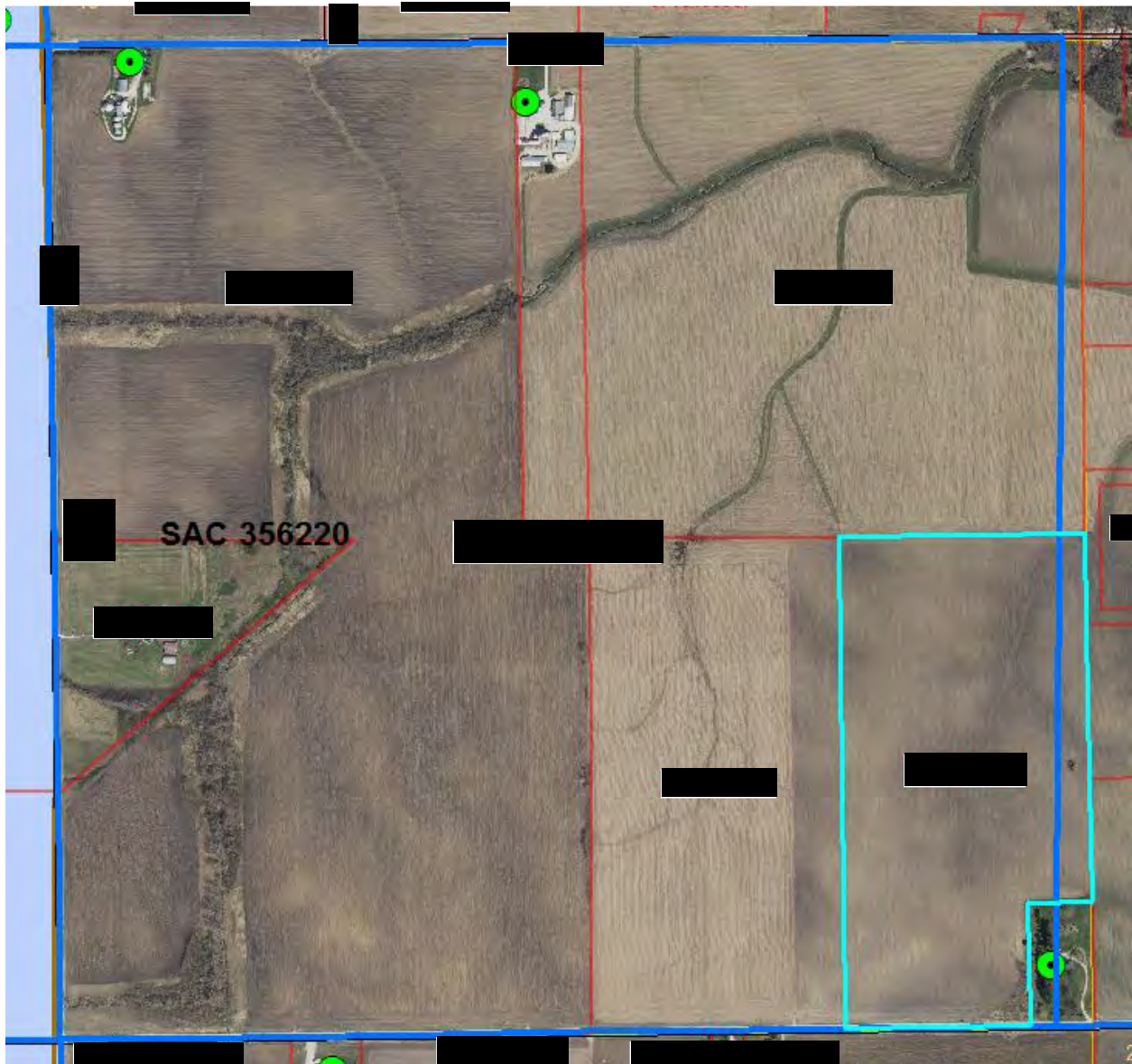
Date	Seller	Buyer	Amount
[REDACTED]	[REDACTED]	[REDACTED]	[REDACTED]

+ There are other parcels involved in one or more of the above sales:


Valuation

	2018	2017	2016	2015
Classification	[REDACTED]			
+ Land	[REDACTED]			
= Total Assessed Value	[REDACTED]			







6. Parcel [REDACTED]



On the Fayette County website, Parcel [REDACTED] in Census Block [REDACTED] shows Ag land only. This was not listed as a potential customer.


BeaconTM
 Fayette County, IA
 Log In
Schneider

Layers
Parcel Report
Map
Search
Sales Search
Sales List
Comp Search
More

Summary

Parcel ID	
Alternate ID	
Property Address	
Sec/Twp/Rng	
Brief Legal Description	
Document(s)	
Gross Acres	
Exempt Acres	N/A
Net Acres	
CSR	N/A
Class	
Tax District	
School District	

(Note: Not to be used on legal documents)

(Note: This is for tax purposes only. Not to be used for zoning.)

Owners

Primary Owner	Secondary Owner	Mailing Address

Land

Lot Area	
----------	--

Sales

Date	Seller	Buyer	Amount

+ There are other parcels involved in one or more of the above sales:

There are other parcels involved in one or more of the above sales.

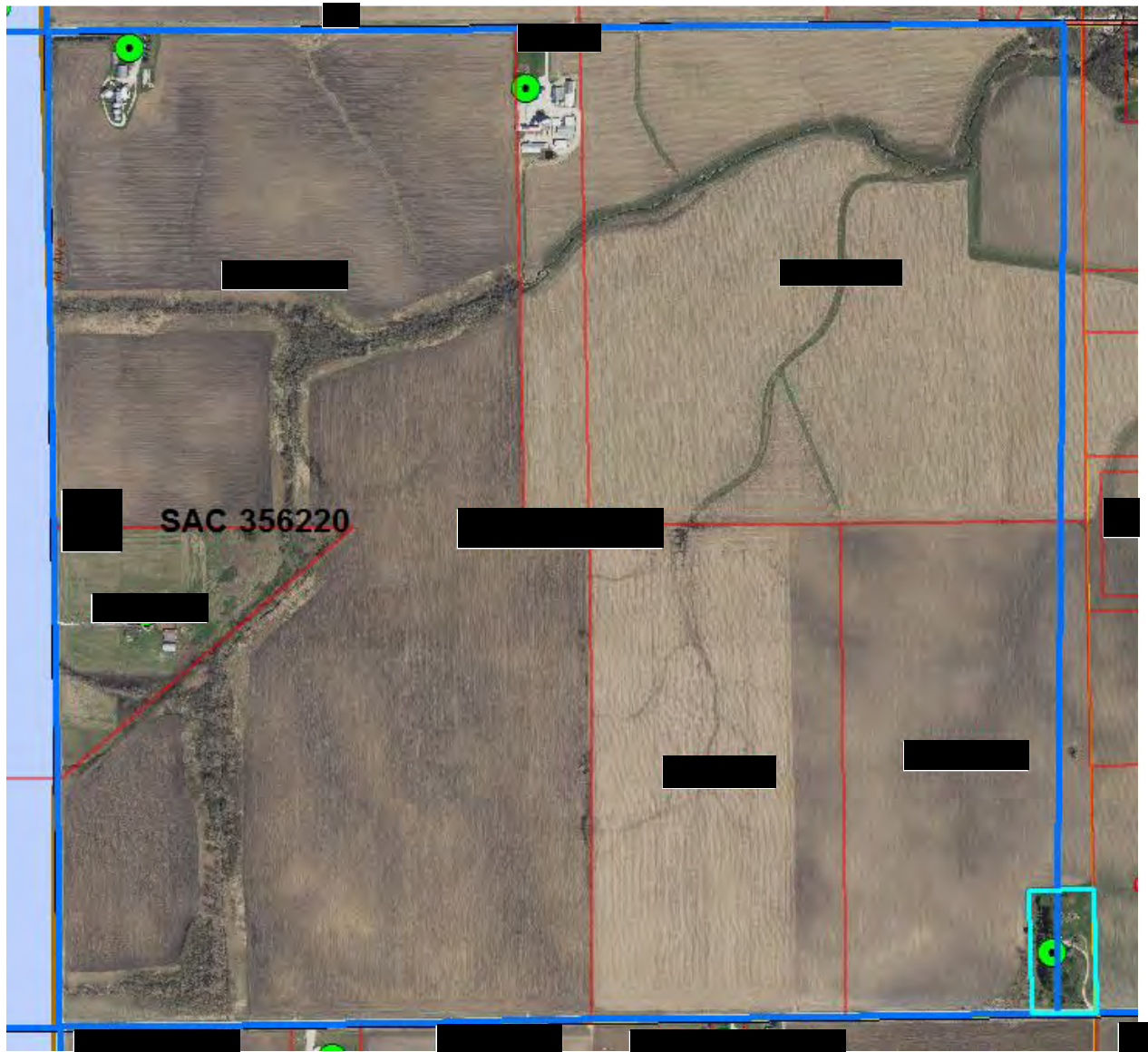
Valuation

	2018	2017	2016	2015
> Classification				
> + Land				
> = Total Assessed Value				

Taxation

	2017 Pay 2018-2019	2016 Pay 2017-2018	2015 Pay 2016-2017	2014 Pay 2015-2016
> Classification				
> + Taxable Land Value				
> + Taxable Building Value				
> + Taxable Dwelling Value				
> = Gross Taxable Value				
> - Military Exemption				
> = Net Taxable Value				
> x Levy Rate (per \$1000 of value)				
> = Gross Taxes Due				
> - Ag Land Credit				
> - Disabled and Senior Citizens Credit				
> - Family Farm Credit				
> - Homestead Credit				
> - Business Property Credit				
> - Prepaid Tax				
> = Net Taxes Due				

7. Parcel [REDACTED]



On the Fayette County website, Parcel [REDACTED] in Census Block [REDACTED] shows a house. This was listed as one potential customer.

Appliances
Central Air
Heat
Fireplaces
Porches
Decks
Additions
Garages

Agricultural Buildings

Plot #	Type	Description	Width	Length	Year Built
1					
2					

Sales

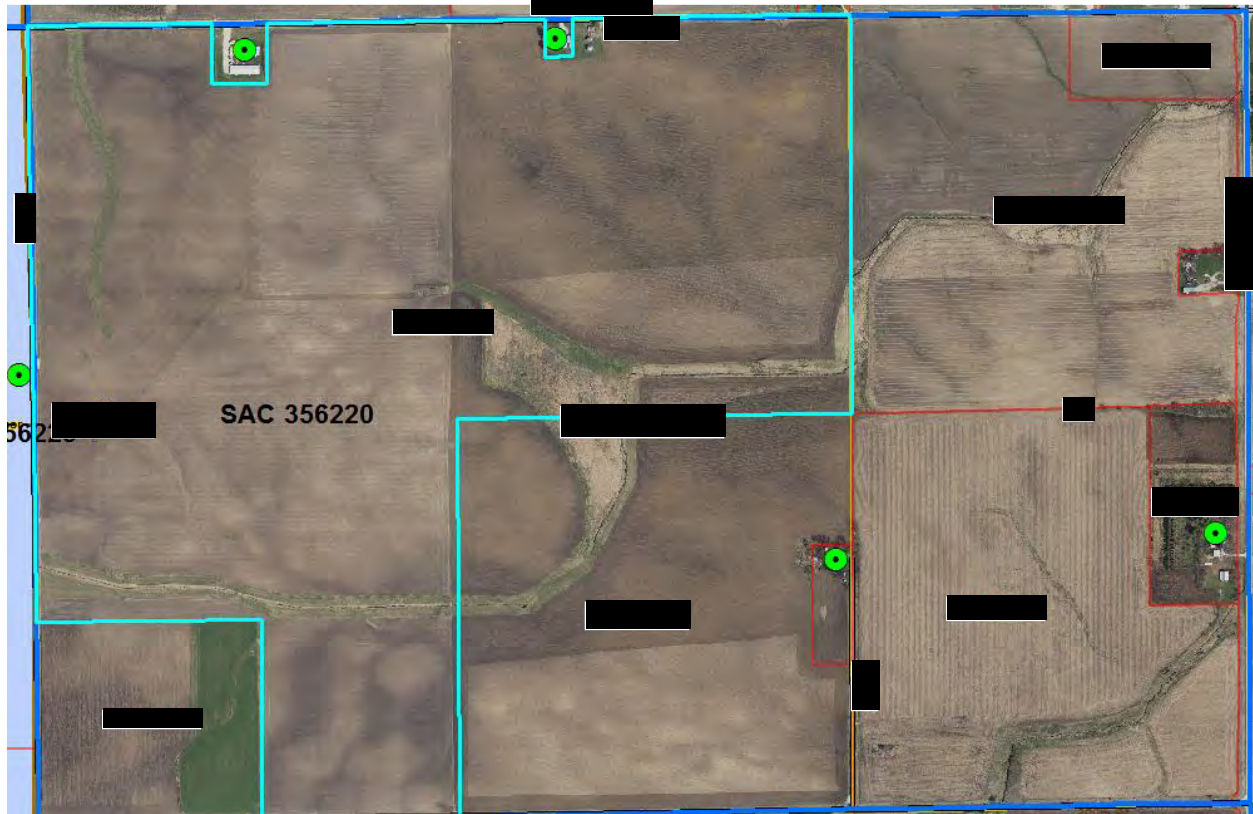
Date	Seller	Buyer	Amount

Valuation

	2018	2017	2016	2015
Classification				
+ Land				
+ Bldg(S)				
= Total Assessed Value				

SAC Area 356220 - CB [REDACTED]

1. Parcel [REDACTED]



On the Fayette County website, Parcel [REDACTED] in Census Block [REDACTED] shows this property as Ag. No potential customers were counted on this farm.



Beacon™

Fayette County, IA

Log In



search...



Layers

Parcel Report

Map

Search

Sales Search

Sales List

Comp Search

More



Summary

Parcel ID
Alternate ID
Property Address
Sec/Twp/Rng
Brief Legal Description

[REDACTED]
[REDACTED]
[REDACTED]
[REDACTED]
[REDACTED]

(Note: Not to be used on legal documents)

Document(s)

[REDACTED]

Gross Acres
Exempt Acres
Net Acres
CSR
Class

N/A

[REDACTED]

N/A

[REDACTED]

(Note: This is for tax purposes only. Not to be used for zoning.)

Tax District
School District

[REDACTED]
[REDACTED]

Owners

Primary Owner
(Contract Holder)

[REDACTED]

Secondary Owner
(Deed Holder)

[REDACTED]

Mailing Address

Land

Lot Area

[REDACTED]

Agricultural Buildings

Plot #	Type	Description	Width	Length	Year Built
1		[REDACTED]	[REDACTED]	[REDACTED]	[REDACTED]
2		[REDACTED]	[REDACTED]	[REDACTED]	[REDACTED]
3		[REDACTED]	[REDACTED]	[REDACTED]	[REDACTED]

Columns

Sales

Columns ▾

Date	Seller	Buyer	Amount
>			
>			
>			

+ There are other parcels involved in one or more of the above sales:

Valuation

Columns ▾

	2018	2017	2016	2015
> Classification				
> + Land				
> + Bldg(S)				
> = Total Assessed Value				

Taxation

Columns ▾

	2017 Pay 2018-2019	2016 Pay 2017-2018	2015 Pay 2016-2017	2014 Pay 2015-2016
> Classification				
> + Taxable Land Value				
> + Taxable Building Value				
> + Taxable Dwelling Value				
> = Gross Taxable Value				
> - Military Exemption				
> = Net Taxable Value				
> x Levy Rate (per \$1000 of value)				
> = Gross Taxes Due				
> - Ag Land Credit				
> - Disabled and Senior Citizens Credit				
> - Family Farm Credit				
> - Homestead Credit				
> - Business Property Credit				
> - Prepaid Tax				
> = Net Taxes Due				

2. Parcel [REDACTED]



On the Fayette County website, Parcel [REDACTED] in Census Block [REDACTED] is a [REDACTED]. I counted this small business as one potential customer.

☐ Sales

Columns ▾

Date	Seller	Buyer	Amount
>			
>			
>			
>			
>			
>			
>			

☐ Valuation

Columns ▾

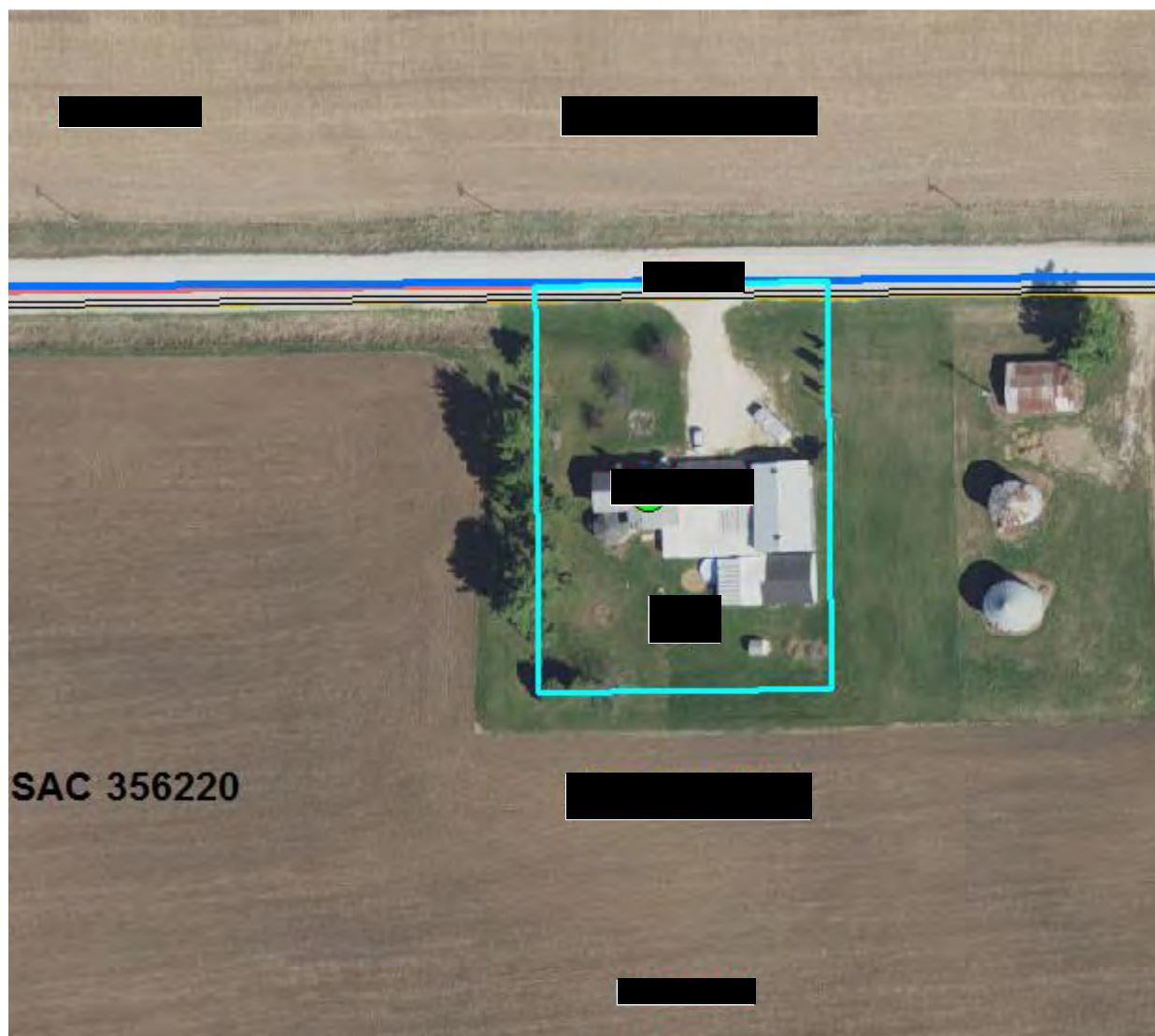
	2018	2017	2016	2015
> Classification				
> + Polcntrl				
> + Land				
> + Bldg(S)				
> = Total Assessed Value				

☐ Taxation

Columns ▾

	2017 Pay 2018-2019	2016 Pay 2017-2018	2015 Pay 2016-2017	2014 Pay 2015-2016
> Classification				
> + Taxable Land Value				
> + Taxable Building Value				
> + Taxable Dwelling Value				
> = Gross Taxable Value				
> - Military Exemption				
> = Net Taxable Value				
> x Levy Rate (per \$1000 of value)				
> = Gross Taxes Due				
> - Ag Land Credit				
> - Disabled and Senior Citizens Credit				
> - Family Farm Credit				
> - Homestead Credit				
> - Business Property Credit				
> - Prepaid Tax				
> = Net Taxes Due				

3. Parcel [REDACTED]



On the Fayette County website, Parcel [REDACTED] in Census Block [REDACTED] is a house. I counted this as one potential customer.


Beacon™
Fayette County, IA




Layers
Parcel Report
Map
Search
Sales Search
Sales List
Comp Search
More








Summary

Parcel ID		
Alternate ID		
Property Address		
Sec/Twp/Rng		
Brief Legal Description		
Document(s)	<div> <div>(Note: Not to be used on legal documents)</div>  </div>	
Gross Acres		
Exempt Acres	N/A	
Net Acres		
CSR	N/A	
Class		<div> <div>(Note: This is for tax purposes only. Not to be used for zoning.)</div>  </div>
Tax District		
School District		

Owners

Primary Owner	Secondary Owner	Mailing Address

Land

Lot Area	
----------	--

Residential Dwellings

Residential Dwelling	
Occupancy	
Style	
Architectural Style	
Year Built	
Condition	
Grade what's this?	
Roof	

Number of Rooms
 Number of Bedrooms
 Basement Area Type
 Basement Area
 Basement Finished Area
 Plumbing
 Appliances
 Central Air
 Heat
 Fireplaces
 Porches
 Decks
 Additions
 Garages

[REDACTED]

[REDACTED]

[REDACTED]

[REDACTED]

Agricultural Buildings

Plot #	Type	Description	Width	Length	Year Built
1	[REDACTED]				

Sales

Date	Seller	Buyer	Amount
>	[REDACTED]		
>			
>			
>			
>			
>			



Valuation

	2018	2017	2016	2015
> Classification	[REDACTED]			
> + Land				
> + Bldg(S)				
> = Total Assessed Value				


4. Parcel [REDACTED]





On the Fayette County website, Parcel [REDACTED] in Census Block [REDACTED] shows Ag land only. This was not listed as a potential customer.


BeaconTM
 Fayette County, IA
 [Log In](#)


[Layers](#)
[Parcel Report](#)
[Map](#)
[Search](#)
[Sales Search](#)
[Sales List](#)
[Comp Search](#)
[More](#)





Summary

Parcel ID	
Alternate ID	
Property Address	
Sec/Twp/Rng	
Brief Legal Description	
Document(s)	(Note: Not to be used on legal documents)
Gross Acres	
Exempt Acres	N/A
Net Acres	
CSR	N/A
Class	
Tax District	(Note: This is for tax purposes only. Not to be used for zoning.)
School District	

Owners

Primary Owner (Deed Holder)	Secondary Owner	Mailing Address

Land

Lot Area	
----------	--

Sales

Date	Seller	Buyer	Amount

+ There are other parcels involved in one or more of the above sales:

Valuation

	2018	2017	2016	2015
Classification				
+ Land				

5. Parcel [REDACTED]



On the Fayette County website, Parcel [REDACTED] in Census Block [REDACTED] shows Ag land only. This was not listed as a potential customer.


BeaconTM
 Fayette County, IA
 [Log In](#)


[Layers](#)
[Parcel Report](#)
[Map](#)
[Search](#)
[Sales Search](#)
[Sales List](#)
[Comp Search](#)
[More](#)








Summary

Parcel ID

Alternate ID

Property Address

Sec/Twp/Rng

Brief Legal Description

Document(s)

Gross Acres

Exempt Acres

Net Acres

CSR

Class

Tax District

School District

(Note: Not to be used on legal documents)

(Note: This is for tax purposes only. Not to be used for zoning.)

Owners

Primary Owner
(Contract Holder)

Secondary Owner
(Deed Holder)

Mailing Address

Land

Lot Area

Sales

Columns

Date	Seller	Buyer	Amount

Valuation



Columns

	2018	2017	2016	2015
Classification				
+ Land				
= Total Assessed Value				







6. Parcel [REDACTED]



On the Fayette County website, Parcel [REDACTED] in Census Block [REDACTED] shows a house with one electric service. This was listed as one potential customer.


BeaconTM
 Fayette County, IA
 [Log in](#)


[Layers](#)
[Parcel Report](#)
[Map](#)
[Search](#)
[Sales Search](#)
[Sales List](#)
[Comp Search](#)
[More](#)

Summary

Parcel ID	
Alternate ID	
Property Address	
Sec/Twp/Rng	
Brief Legal Description	
Document(s)	<div>(Note: Not to be used on legal documents)</div>
Gross Acres	
Exempt Acres	N/A
Net Acres	
CSR	N/A
Class	<div>(Note: This is for tax purposes only. Not to be used for zoning.)</div>
Tax District	
School District	

Owners

Primary Owner	Secondary Owner	Mailing Address

Land

Lot Area	
----------	--

Residential Dwellings

Residential Dwelling	
Occupancy	
Style	
Architectural Style	
Year Built	
Condition	
Grade what's this?	
Roof	
Flooring	
Foundation	
Exterior Material	
Interior Material	
Brick or Stone Veneer	

Brick or Stone Veneer	
Total Gross Living Area	
Attic Type	
Number of Rooms	
Number of Bedrooms	
Basement Area Type	
Basement Area	
Basement Finished Area	
Plumbing	
Appliances	
Central Air	
Heat	
Fireplaces	
Porches	
Decks	
Additions	
Garages	

Residential Dwelling		
Occupancy		
Style		
Architectural Style	N/A	
Year Built		
Condition		
Grade what's this?		
Roof		
Flooring		
Foundation		
Exterior Material		
Interior Material		
Brick or Stone Veneer		
Total Gross Living Area		
Attic Type		
Number of Rooms		
Number of Bedrooms		
Basement Area Type		
Basement Area		
Basement Finished Area		
Plumbing		
Appliances		
Central Air		
Heat		
Fireplaces		
Porches		
Decks		
Additions		
Garages		

Agricultural Buildings

Plot #	Type	Description	Width	Length	Year Built
1					
2					
3					
4					
5					

Sales

Date	Seller	Buyer	Amount

Valuation

	2018	2017	2016	2015
Classification				
+ Land				
+ Bldg(S)				
= Total Assessed Value				

7. Parcel [REDACTED]



[REDACTED] the Fayette County website, Parcel [REDACTED] in Census Block [REDACTED] shows Ag land only. This was not listed as a potential customer.

Layers ▼



(Note: Not to be used on legal documents)

8. Parcel [REDACTED]



On the Fayette County website, Parcel [REDACTED] in Census Block [REDACTED] shows Ag land only. This was not listed as a potential customer.



BeaconTM

Fayette County, IA

Login



search...



Layers

Parcel Report

Map

Search

Sales Search

Sales List

Comp Search

More



Summary

Parcel ID
Alternate ID
Property Address
Sec/Twp/Rng
Brief Legal Description

[REDACTED]
[REDACTED]
[REDACTED]
[REDACTED]

(Note: Not to be used on legal documents)

Document(s)

[REDACTED]

Gross Acres
Exempt Acres
Net Acres
CSR
Class

N/A

[REDACTED]

N/A

[REDACTED]

(Note: This is for tax purposes only. Not to be used for zoning.)

Tax District
School District

[REDACTED]
[REDACTED]

Owners

Primary Owner

[REDACTED]

Secondary Owner

Mailing Address

Land

Lot Area

[REDACTED]

Sales

Columns

Date	Seller	Buyer	Amount
[REDACTED]	[REDACTED]	[REDACTED]	[REDACTED]

+ There are other parcels involved in one or more of the above sales:

Valuation

Columns

	2018	2017	2016	2015
Classification	[REDACTED]	[REDACTED]	[REDACTED]	[REDACTED]
+ Land	[REDACTED]	[REDACTED]	[REDACTED]	[REDACTED]
= Total Assessed Value	[REDACTED]	[REDACTED]	[REDACTED]	[REDACTED]

9. Parcel [REDACTED]



On the Fayette County website, Parcel [REDACTED] in Census Block [REDACTED] shows Commercial land only. The sign for the business [REDACTED] and there was only a [REDACTED] on the parcel. This was not listed as a potential customer.



REDACTED - FOR PUBLIC INSPECTION

Sales

Columns ▼			
Date	Seller	Buyer	Amount
>			\$0.00
>			\$0.00
>			
>			\$0.00
>			
>			
>			

+ There are other parcels involved in one or more of the above sales:


Valuation

Columns ▼				
	2018	2017	2016	2015
> Classification				
> + Land				
> + Bldg(S)				
> = Total Assessed Value				


10. Parcel [REDACTED]




On the Fayette County website, Parcel [REDACTED] in Census Block [REDACTED] shows Ag land only. This was not listed as a potential customer.

 **Beacon**TM

Fayette County, IA

 Log In



search...

Layers

Parcel Report

Map







Search

Sales Search

Sales List

Comp Search

More



Summary

Parcel ID

Alternate ID

Property Address

Sec/Twp/Rng

Brief Legal Description

Document(s)

Gross Acres

Exempt Acres

Net Acres

CSR

Class

Tax District

School District

N/A

N/A

(Note: Not to be used on legal documents)

(Note: This is for tax purposes only; Not to be used for zoning.)

Owners

Primary Owner
(Deed Holder)

Secondary Owner

Mailing Address

Land

Lot Area

Sales

Date

Seller

Buyer

Amount

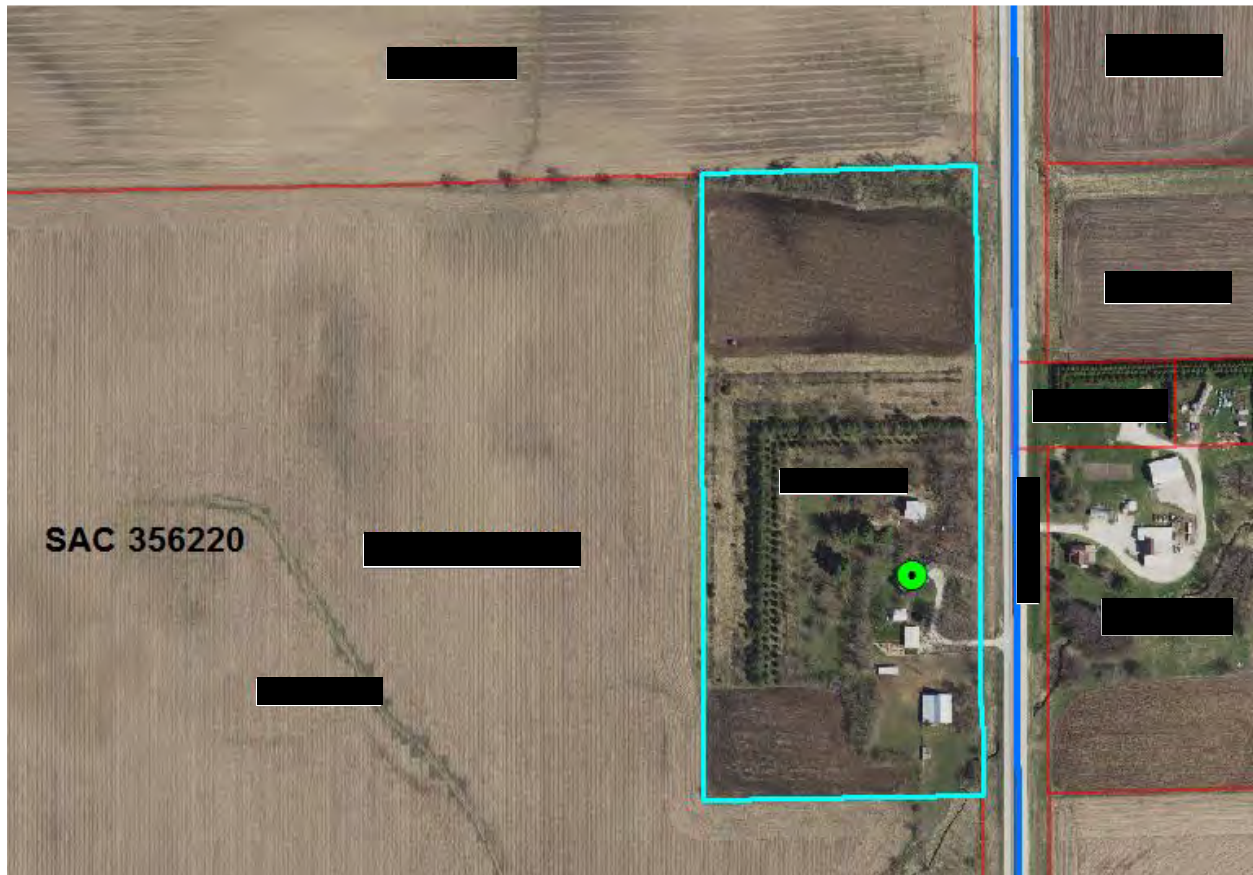
Valuation

	2018	2017	2016	2015
> Classification				
> + Land				
> = Total Assessed Value				

Taxation

	2017 Pay 2018-2019	2016 Pay 2017-2018	2015 Pay 2016-2017	2014 Pay 2015-2016
> Classification				
> + Taxable Land Value				
> + Taxable Building Value				
> + Taxable Dwelling Value				
> = Gross Taxable Value				
> - Military Exemption				
> = Net Taxable Value				
> x Levy Rate (per \$1000 of value)				
> = Gross Taxes Due				
> - Ag Land Credit				
> - Disabled and Senior Citizens Credit				
> - Family Farm Credit				
> - Homestead Credit				
> - Business Property Credit				
> - Prepaid Tax				
> = Net Taxes Due				

11. Parcel [REDACTED]



On the Fayette County website, Parcel [REDACTED] in Census Block [REDACTED] is a house. This is counted as one potential customer.



Beacon™

Fayette County, IA

Log In



search...



Layers

Parcel Report

Map

Search

Sales Search

Sales List

Comp Search

More



Summary

Parcel ID
Alternate ID
Property Address

Sec/Twp/Rng
Brief Legal Description

Document(s)

Gross Acres
Exempt Acres
Net Acres
CSR
Class

Tax District
School District

(Note: Not to be used on legal documents)

(Note: This is for tax purposes only. Not to be used for zoning.)



Owners

Primary Owner
(Deed Holder)

Secondary Owner

Mailing Address

Land

Lot Area

Residential Dwellings

Residential Dwelling
Occupancy
Style
Architectural Style
Year Built
Condition
Grade what's this?
Roof
Flooring
Foundation
Exterior Material
Interior Material



Residential Dwelling
Occupancy
Style
Architectural Style
Year Built
Condition
Grade what's this?
Roof
Flooring
Foundation
Exterior Material
Interior Material
Brick or Stone Veneer
Total Gross Living Area
Attic Type
Number of Rooms
Number of Bedrooms
Basement Area Type
Basement Area
Basement Finished Area
Plumbing
Appliances
Central Air
Heat
Fireplaces
Porches
Decks
Additions
Garages

N/A



Agricultural Buildings

Columns					
Plot #	Type	Description	Width	Length	Year Built
1					
2					
3					

Sales

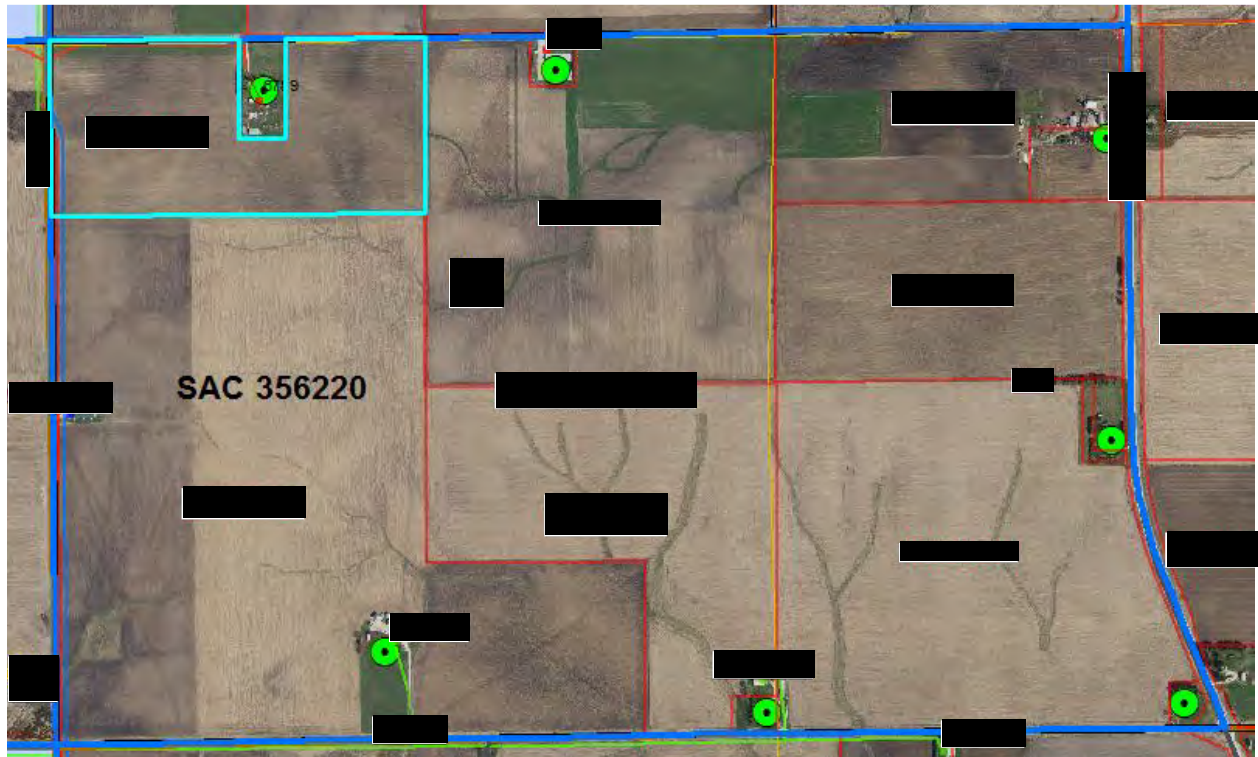
Columns			
Date	Seller	Buyer	Amount
>			
>			

Valuation

Columns				
	2018	2017	2016	2015
> Classification				
> + Land				
> + For Resv				
> + Bldg(S)				
> = Total Assessed Value				

SAC Area 356220 - CB [REDACTED]

1. Parcel [REDACTED]



On the Fayette County website, Parcel [REDACTED] in Census Block [REDACTED] shows Ag land only. This was not listed as a potential customer.


BeaconTM
 Fayette County, IA
 [Log In](#)


[Layers](#)
[Parcel Report](#)
[Map](#)
[Search](#)
[Sales Search](#)
[Sales List](#)
[Comp Search](#)
[More](#)








Summary

Parcel ID	
Alternate ID	
Property Address	
Sec/Twp/Rng	
Brief Legal Description	
Document(s)	(Note: Not to be used on legal documents)
Gross Acres	
Exempt Acres	N/A
Net Acres	
CSR	N/A
Class	
Tax District	(Note: This is for tax purposes only; Not to be used for zoning.)
School District	

Owners

Primary Owner (Deed Holder)	Secondary Owner	Mailing Address

Land

Lot Area	
----------	--

Sales

Date	Seller	Buyer	Amount

± There are other parcels involved in one or more of the above sales:

Valuation

	2018	2017	2016	2015
Classification				
+ Land				

2. Parcel [REDACTED]



On the Fayette County website, Parcel [REDACTED] in Census Block [REDACTED] is a house. This was counted as one potential customer.

More ▾

Total Gross Living Area

Attic Type
 Number of Rooms
 Number of Bedrooms
 Basement Area Type
 Basement Area
 Basement Finished Area
 Plumbing
 Appliances
 Central Air
 Heat
 Fireplaces
 Porches
 Decks
 Additions
 Garages



Agricultural Buildings

Plot #	Type	Description	Width	Length	Year Built
1					
2					
3					
4					
5					
6					

Sales

Date	Seller	Buyer	Amount
> [REDACTED]			[REDACTED]


Valuation

	2018	2017	2016	2015
> Classification				
> + Land				
> + Bldg(S)				
> = Total Assessed Value				


3. Parcel [REDACTED]




On the Fayette County website, Parcel [REDACTED] in Census Block [REDACTED] shows a house and farm buildings along with a [REDACTED]. The [REDACTED] is at a separate location with a separate 911 Address not listed in the parcel data but found in the field. Because the small business [REDACTED] and farm unit are at different locations and each have their own electric service, this was counted as two potential customers.

 **Beacon**TM

Fayette County, IA

 Log In

 Snowbird

search...

Layers

Parcel Report

Map







Search

Sales Search

Sales List

Comp Search

More



Summary

Parcel ID

Alternate ID

Property Address

Sec/Twp/Rng

Brief Legal Description

Document(s)

Gross Acres

Exempt Acres

Net Acres

CSR

Class

Tax District


School District

(Note: Not to be used on legal documents)

N/A

N/A

(Note: This is for tax purposes only. Not to be used for zoning.)



Owners

Primary Owner
(Deed Holder)

Secondary Owner

Mailing Address

Land

Lot Area

Residential Dwellings

Residential Dwelling

Occupancy

Style

Architectural Style

Year Built

Condition

Grade what's this?

Roof

Flooring

Foundation

Exterior Material

Interior Material

Brick or Stone Veneer

Agricultural Buildings

Plot #	Type	Description	Width	Length	Year Built
1					
2					
3					
4					
5					
6					
7					
8					
9					
10					
11					
12					
13					
14					
15					
16					
17					

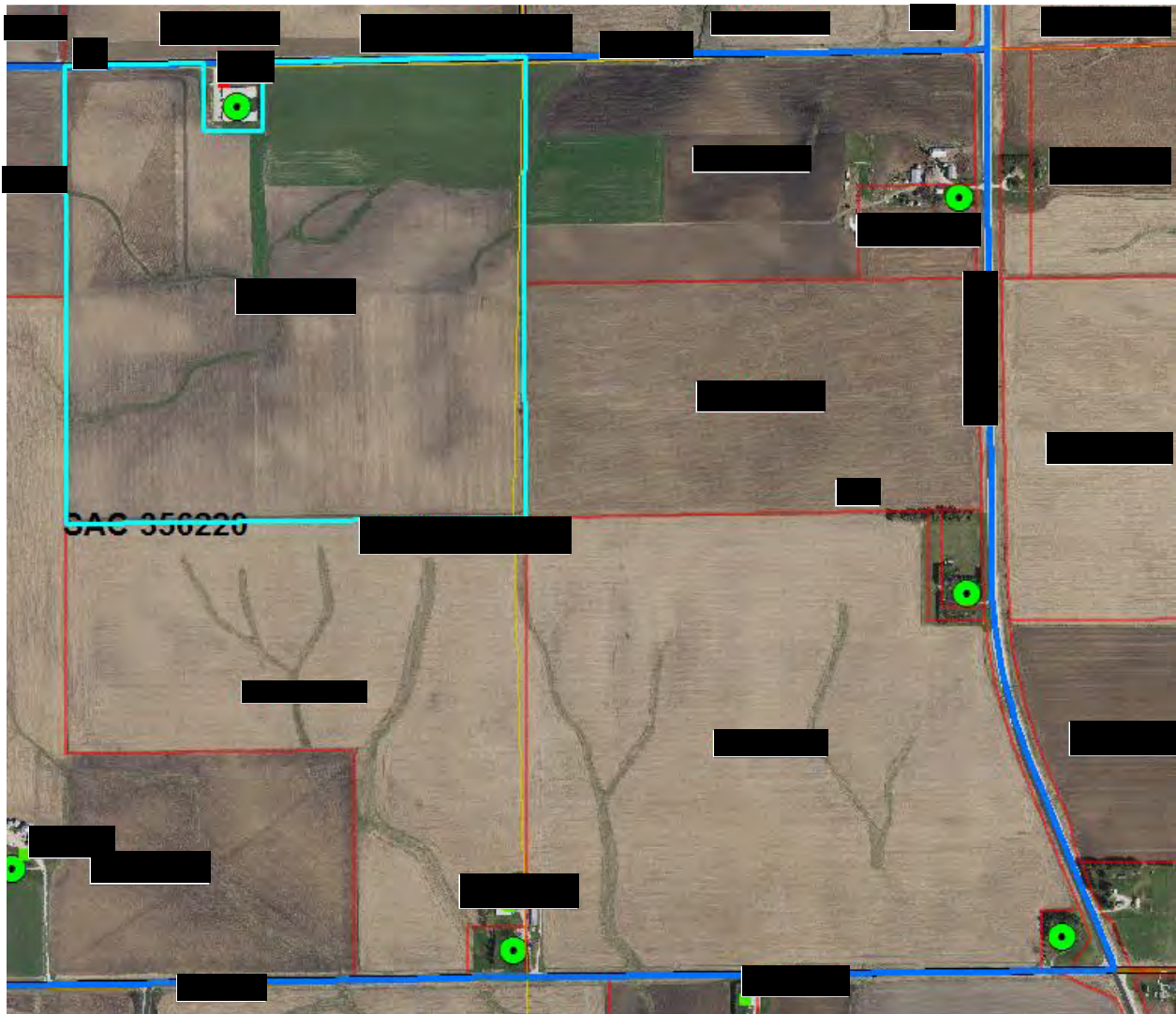
Sales

Date	Seller	Buyer	Amount
>			
>			

Valuation

	2018	2017	2016	2015
> Classification				
> + Polcntrl				
> + Land				
> + Bldg(S)				
> + Adwlg				
> = Total Assessed Value				

4. Parcel [REDACTED]



On the Fayette County website, Parcel [REDACTED] in Census Block [REDACTED] shows Ag land only. This was not listed as a potential customer.



Beacon™

Fayette County, IA

Login



search



Layers

Parcel Report

Map

Search

Sales Search

Sales List

Comp Search

More



Summary

Parcel ID

Alternate ID

Property Address

Sec/Twp/Rng

Brief Legal Description

(Note: Not to be used on legal documents)

Document(s)

Gross Acres

Exempt Acres

Net Acres

CSR

Class

(Note: This is for tax purposes only. Not to be used for zoning.)

Tax District

School District

Owners

Primary Owner
(Deed Holder)

Secondary Owner

Mailing Address

Land

Lot Area

Sales

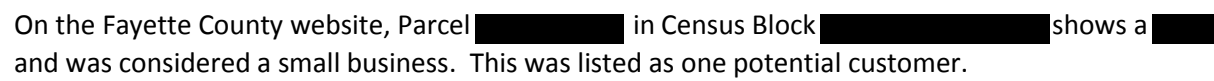
Columns

Date	Seller	Buyer	Amount
>			
>			
>			
>			
>			

Valuation

Columns

	2018	2017	2016	2015
> Classification				
> + Land				
> = Total Assessed Value				



**Beacon**TM

Fayette County, IA

 Log In



search_ 

 Layers ▾

Parcel Report

Map

Search

Sales Search

Sales List

Comp Search

More ▾



Summary

Parcel ID

Alternate ID

Property Address

Sec/Twp/Rng

Brief Legal Description

Document(s)

Gross Acres

Exempt Acres

Net Acres

CSR

Class

Tax District

School District

N/A

N/A

(Note: Not to be used on legal documents)

(Note: This is for tax purposes only. Not to be used for zoning.)

Owners

Primary Owner
(Deed Holder)

Secondary Owner

Mailing Address

Land

Lot Area

Agricultural Buildings

 Columns ▾

Plot #	Type	Description	Width	Length	Year Built
1					
2					
3					
4					

Sales

Columns

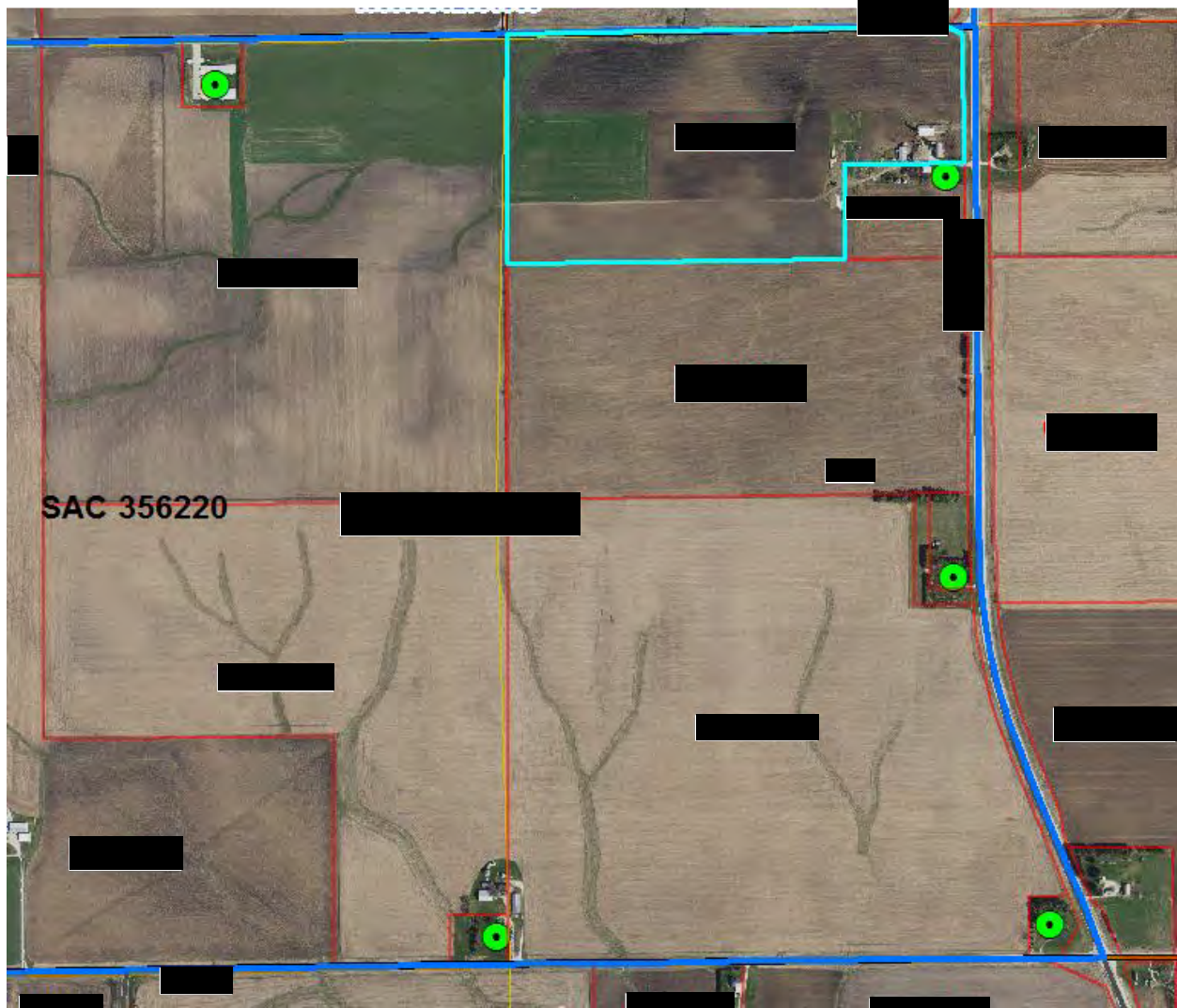
Date	Seller	Buyer	Amount
>			
>			
>			

Valuation

Columns

	2018	2017	2016	2015
> Classification				
> + Polcntrl				
> + Land				
> + Bldg(S)				
> = Total Assessed Value				

6. Parcel [REDACTED]



On the Fayette County website, Parcel [REDACTED] in Census Block [REDACTED] shows Ag land only. This was not listed as a potential customer.



Parcel ID
Alternate ID
Property Address
Sec/Twp/Rng
Brief Legal Description

Parcel ID

Alternate ID

Property Address

Sec/Twp/Rng

Brief Legal Description

Document(s)

Gross Acres

Exempt Acres

Net Acres

CSR

Class

Tax District

School District

Primary Owner
(Deed Holder)

Secondary Owner

Mailing Address

Lot Area

Columns ▼

Plot #	Type	Description	Width	Length	Year Built
1					
2					
3					
4					
5					
6					
7					
8					
9					
10					
11					
12					
13					
14					
15					
16					
17					

☐ Sales

Columns ▾

Date	Seller	Buyer	Amount
>			
>			
>			
>			

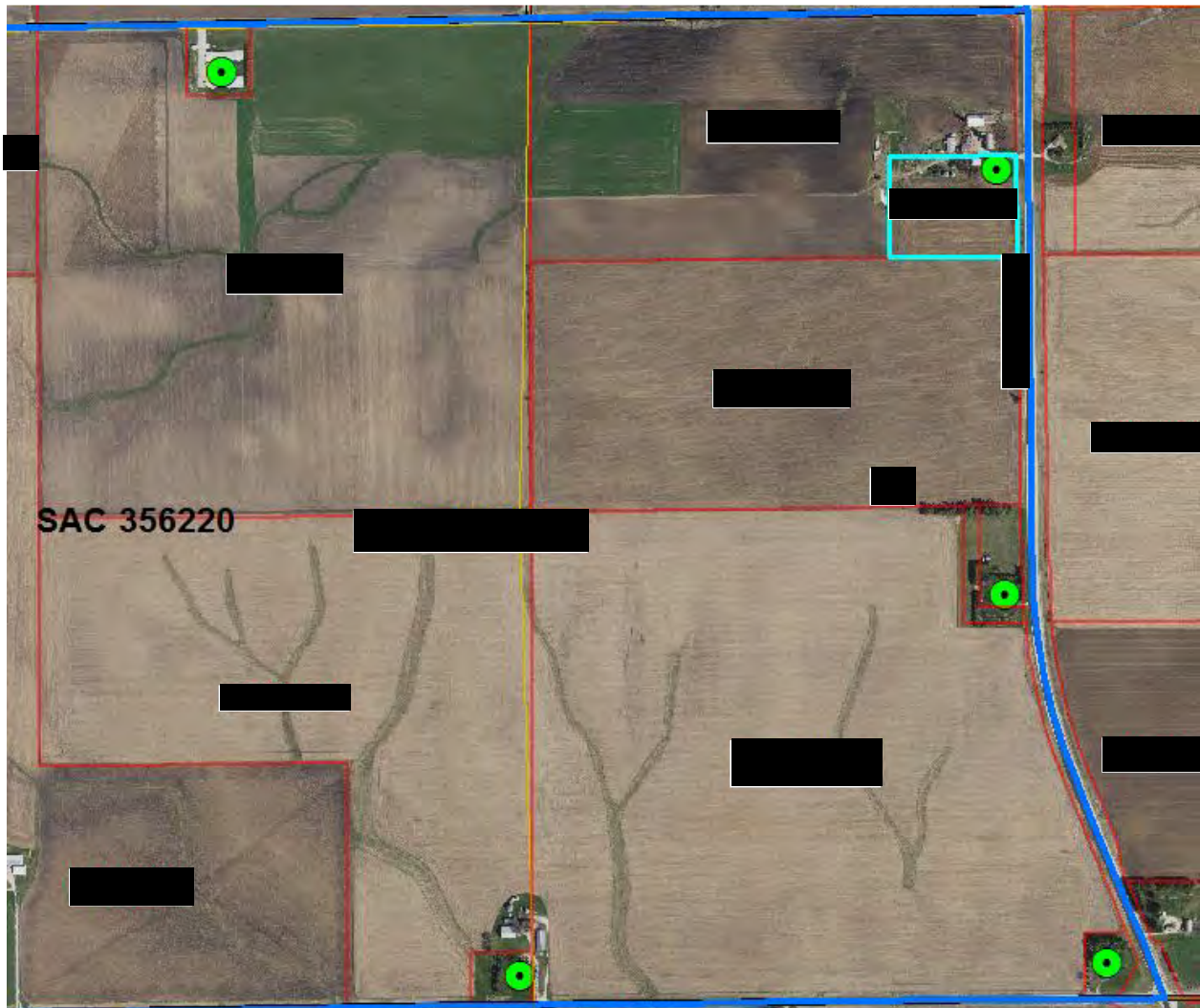
+ There are other parcels involved in one or more of the above sales:

☐ Valuation


Columns ▾

	2018	2017	2016	2015
> Classification				
> + Land				
> + Bldg(S)				
> = Total Assessed Value				

7. Parcel [REDACTED]



On the Fayette County website, Parcel [REDACTED] in Census Block [REDACTED] shows a house and farm buildings. This was listed as one potential customer.



Beacon™

Fayette County, IA

Log In

Schneider

search...

Layers

Parcel Report

Map

Search

Sales Search

Sales List

Comp Search

More

Print

Settings

Mail

Chat

Previous

Next

Summary

Owners

Land

Residential Dwellings

Parcel ID

Alternate ID

Property Address

Sec/Twp/Rng

Brief Legal Description

Document(s)

Gross Acres

Exempt Acres

Net Acres

CSR

Class

Tax District

School District

(Note: Not to be used on legal documents)

N/A

N/A

(Note: This is for tax purposes only. Not to be used for zoning.)

Primary Owner (Deed Holder)

Secondary Owner

Mailing Address

Lot Area

Residential Dwelling

Occupancy

Style

Architectural Style

Year Built

Condition

Grade what's this?

Roof

Flooring

Foundation

Exterior Material

Interior Material

Brick or Stone Veneer

Total Gross Living Area

Decks
Additions
Garages



Agricultural Buildings

Plot #	Type	Description	Width	Length	Year Built
1					
2					
3					
4					
5					
6					

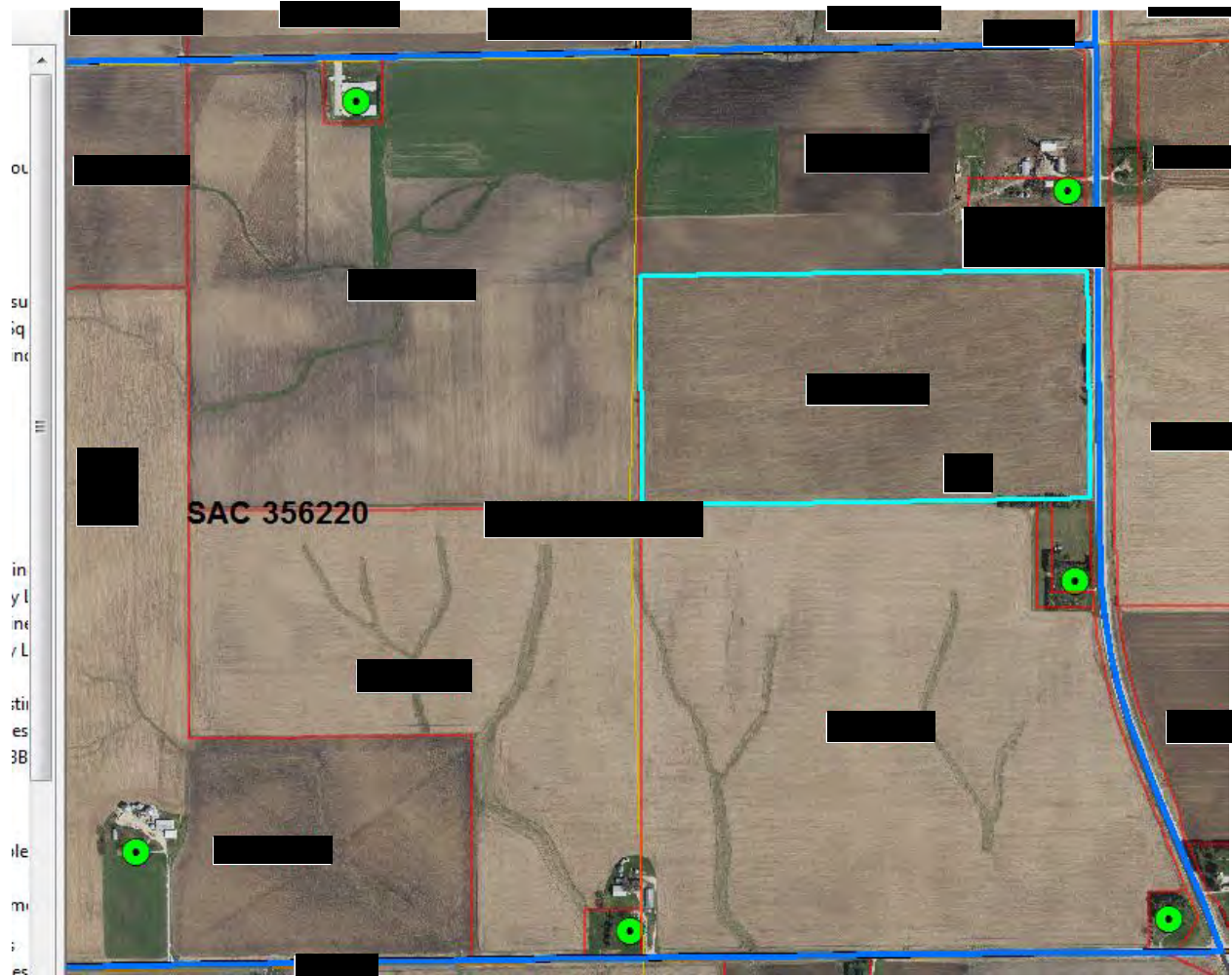
Valuation

	2018	2017	2016	2015
Classification				
+ Land				
+ Bldg(S)				
+ Adwig				
= Total Assessed Value				

Taxation

	2017 Pay 2018-2019	2016 Pay 2017-2018	2015 Pay 2016-2017	2014 Pay 2015-2016
Classification				
+ Taxable Land Value				
+ Taxable Building Value				
+ Taxable Dwelling Value				
= Gross Taxable Value				
- Military Exemption				
= Net Taxable Value				
x Levy Rate (per \$1000 of value)				
= Gross Taxes Due				
- Ag Land Credit				
- Disabled and Senior Citizens Credit				
- Family Farm Credit				
- Homestead Credit				
- Business Property Credit				
- Prepaid Tax				
= Net Taxes Due				

8. Parcel [REDACTED]



On the Fayette County website, Parcel [REDACTED] in Census Block [REDACTED] shows Ag land only. This was not listed as a potential customer.



Summary

Parcel ID [REDACTED]
Alternate ID [REDACTED]
Property Address [REDACTED]
Sec/Twp/Rng [REDACTED]
Brief Legal Description [REDACTED]
(Note: Not to be used on legal documents)
Document(s) [REDACTED]
Gross Acres [REDACTED]
Exempt Acres N/A
Net Acres [REDACTED]
CSR N/A
Class [REDACTED]
(Note: This is for tax purposes only. Not to be used for zoning.)
Tax District [REDACTED]
School District [REDACTED]

Owners

Primary Owner	Secondary Owner	Mailing Address
[REDACTED]		

Land

Lot Area [REDACTED]

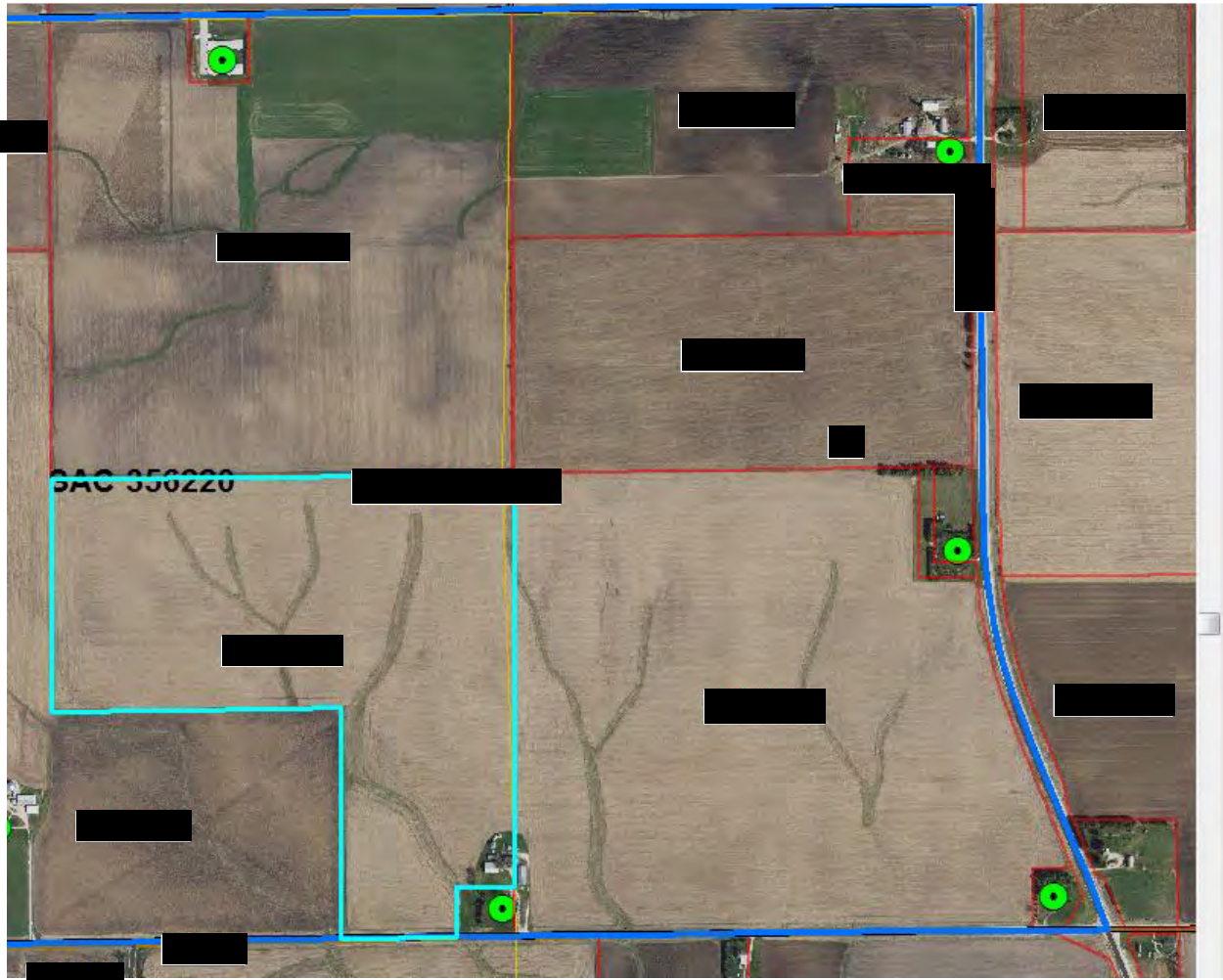
Sales

Columns			
Date	Seller	Buyer	Amount
>	[REDACTED]		
>			
>			

Valuation

Columns				
	2018	2017	2016	2015
> Classification	[REDACTED]			
> + Land				
> = Total Assessed Value				

9. Parcel [REDACTED]



On the Fayette County website, Parcel [REDACTED] in Census Block [REDACTED] shows Ag land only. This was not listed as a potential customer.



Beacon™

Fayette County, IA

Log In



search...



Layers

Parcel Report

Map

Search

Sales Search

Sales List

Comp Search

More



Summary

Parcel ID [REDACTED]
 Alternate ID [REDACTED]
 Property Address [REDACTED]
 Sec/Twp/Rng [REDACTED]
 Brief Legal Description [REDACTED]
 (Note: Not to be used on legal documents)
 Document(s) [REDACTED]
 Gross Acres [REDACTED]
 Exempt Acres N/A
 Net Acres [REDACTED]
 CSR N/A
 Class [REDACTED]
 (Note: This is for tax purposes only. Not to be used for zoning.)
 Tax District [REDACTED]
 School District [REDACTED]

Owners

Primary Owner (Deed Holder)	Secondary Owner	Mailing Address
[REDACTED]		

Land

Lot Area [REDACTED]

Agricultural Buildings

Plot #	Type	Description	Width	Length	Year Built
1	[REDACTED]				
2					
4					
5					
6					
7					
8					
9					

Columns

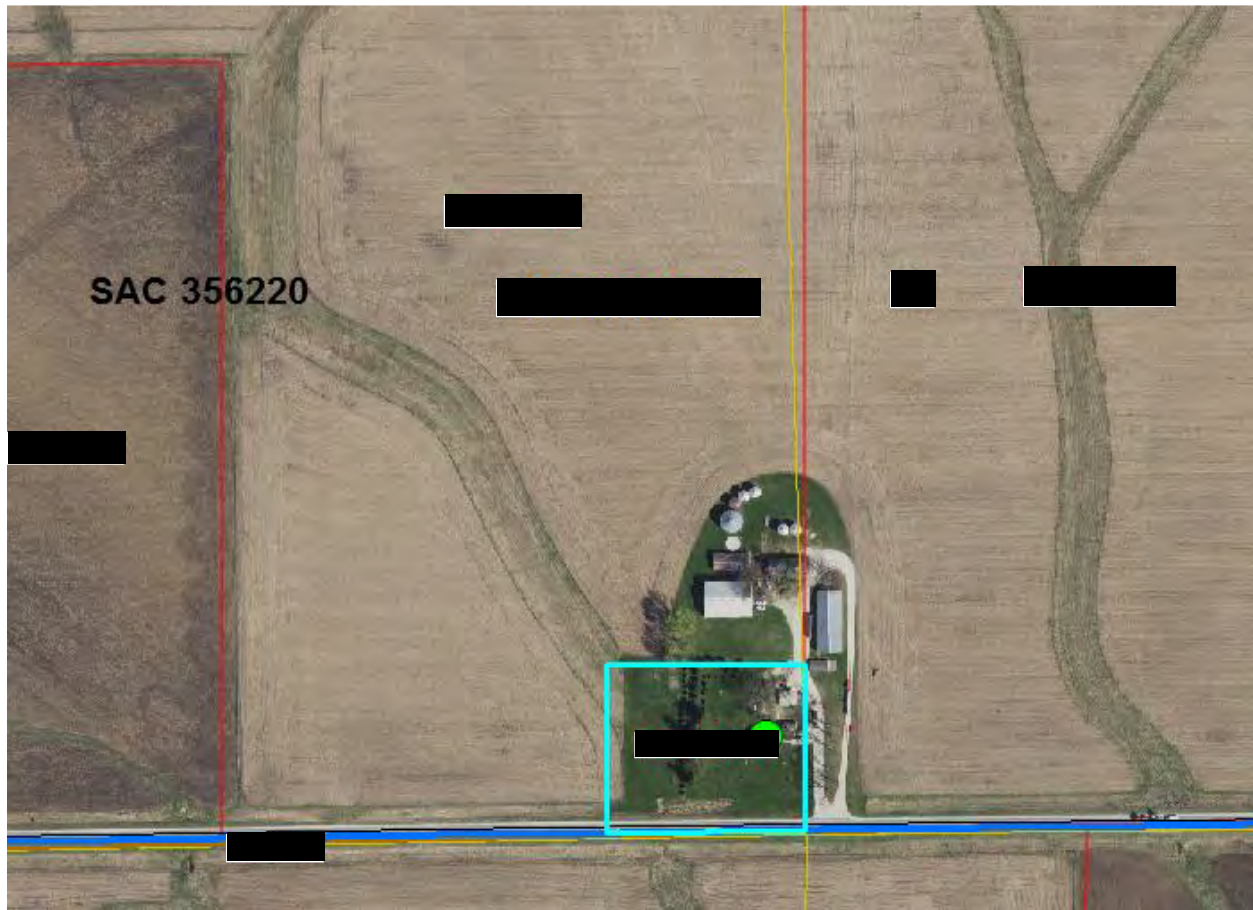
Sales

Columns			
Date	Seller	Buyer	Amount

Valuation

Columns				
	2018	2017	2016	2015
> Classification				
> + Land				
> + Bldg(S)				
> = Total Assessed Value				

10. Parcel [REDACTED]



On the Fayette County website, Parcel [REDACTED] in Census Block [REDACTED] shows a house and farm buildings. This was listed as one potential customer.



Fayette County, IA

Log In



Search...



Layers

Parcel Report

Map

Search

Sales Search

Sales List

Comp Search

More



Summary

Parcel ID

Alternate ID

Property Address

Sec/Twp/Rng

Brief Legal Description

Document(s)

Gross Acres

Exempt Acres

Net Acres

CSR


Class

Tax District

School District

(Note: Not to be used on legal documents)

(Note: This is for tax purposes only. Not to be used for zoning.)



Owners

Primary Owner
(Deed Holder)

Secondary Owner

Mailing Address

Land

Lot Area

Residential Dwellings

Residential Dwelling

Occupancy

Style

Architectural Style

Year Built

Condition

Grade [what's this?](#)

Roof

Flooring

Foundation

Exterior Material

Interior Material

Agricultural Buildings

Plot #	Type	Description	Width	Length	Year Built
1					
2					
3					

Sales

Date	Seller	Buyer	Amount
>			
>			
>			
>			

+ There are other parcels involved in one or more of the above sales:

Valuation

	2018	2017	2016	2015
> Classification				
> + Land				
> + Bldg(S)				
> = Total Assessed Value				

11. Parcel PIN [REDACTED]



On the Fayette County website, Parcel [REDACTED] in Census Block [REDACTED] shows Ag land only. This was not listed as a potential customer.



Beacon™

Fayette County, IA

Log In



search



Layers

Parcel Report

Map

Search

Sales Search

Sales List

Comp Search

More



Summary

Parcel ID	[REDACTED]
Alternate ID	[REDACTED]
Property Address	[REDACTED]
Sec/Twp/Rng	[REDACTED]
Brief Legal Description	[REDACTED]
	(Note: Not to be used on legal documents)
Document(s)	[REDACTED]
Gross Acres	[REDACTED]
Exempt Acres	N/A
Net Acres	[REDACTED]
CSR	N/A
Class	[REDACTED]
	(Note: This is for tax purposes only. Not to be used for zoning.)
Tax District	[REDACTED]
School District	[REDACTED]

Owners

Primary Owner (Deed Holder)	Secondary Owner	Mailing Address
[REDACTED]		

Land

Lot Area	[REDACTED]
----------	------------

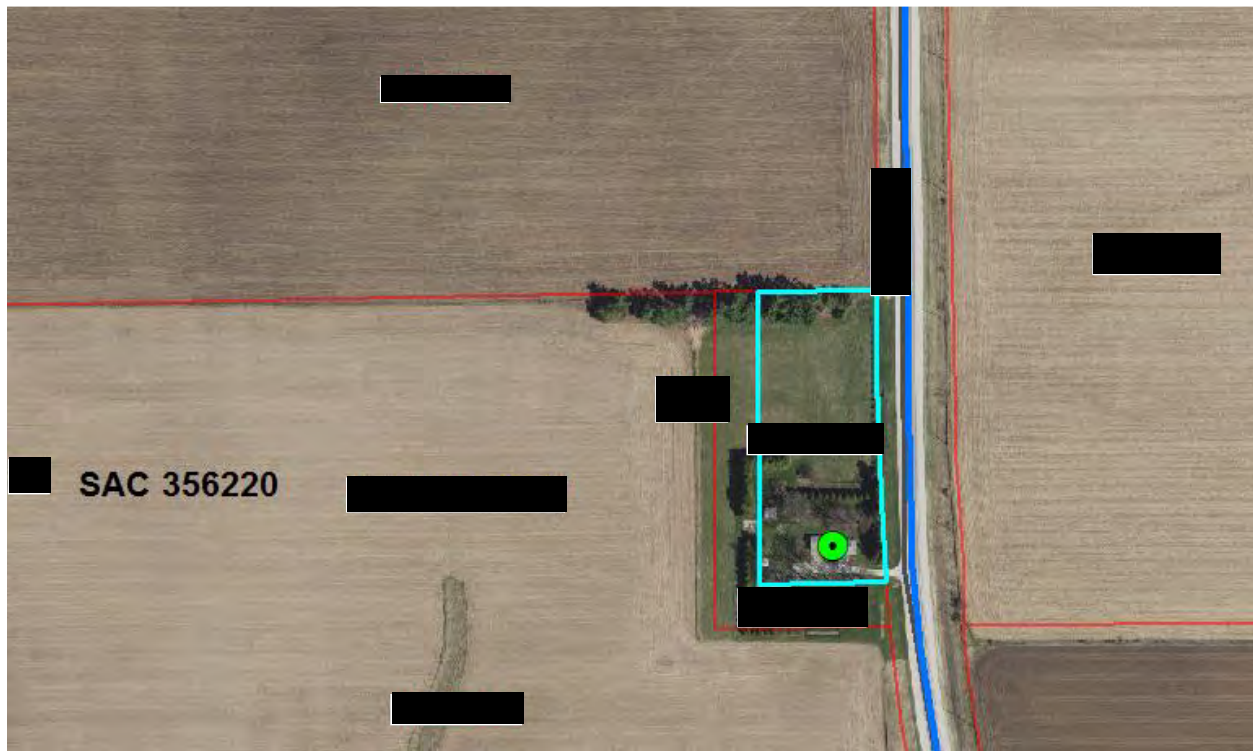
Sales

Date	Seller	Buyer	Amount
[REDACTED]	[REDACTED]	[REDACTED]	[REDACTED]

Valuation

	2018	2017	2016	2015
Classification	[REDACTED]	[REDACTED]	[REDACTED]	[REDACTED]
+ Land	[REDACTED]	[REDACTED]	[REDACTED]	[REDACTED]
= Total Assessed Value	[REDACTED]	[REDACTED]	[REDACTED]	[REDACTED]

12. Parcel [REDACTED]



On the Fayette County website, Parcel [REDACTED] in Census Block [REDACTED] shows a house. This was listed as one potential customer.



Beacon™

Fayette County, IA

Log In



search



Layers

Parcel Report

Map

Search

Sales Search

Sales List

Comp Search

More



Summary

Parcel ID

Alternate ID

Property Address

Sec/Twp/Rng

Brief Legal Description

Document(s)

Gross Acres

Exempt Acres

Net Acres

CSR

Class

Tax District

School District

(Note: Not to be used on legal documents)

N/A

N/A

(Note: This is for tax purposes only. Not to be used for zoning.)

Owners

Primary Owner
(Deed Holder)

Secondary Owner

Mailing Address

Land

Lot Area

Residential Dwellings

Residential Dwelling

Occupancy

Style

Architectural Style

Year Built

Condition

Grade [what's this?](#)

Roof

Flooring

Foundation

Exterior Material

Interior Material

Foundation
Exterior Material
Interior Material
Brick or Stone Veneer
Total Gross Living Area
Attic Type
Number of Rooms
Number of Bedrooms
Basement Area Type
Basement Area
Basement Finished Area
Plumbing
Appliances
Central Air
Heat
Fireplaces
Porches
Decks
Additions
Garages

[REDACTED]

[REDACTED]

[REDACTED]

[REDACTED]

Agricultural Buildings

Columns					
Plot #	Type	Description	Width	Length	Year Built
1	[REDACTED]				
2					
3					
4					

Sales

Columns			
Date	Seller	Buyer	Amount
[REDACTED]			

Valuation

Columns				
	2018	2017	2016	2015
> Classification	[REDACTED]			
> + Land				
> + Geo				
> + Bldg(S)				
> = Total Assessed Value				

13. Parcel [REDACTED]



On the Fayette County website, Parcel [REDACTED] in Census Block [REDACTED] shows a house. This was listed as a potential customer.



School District

(Note: This is for tax purposes only. Not to be used for zoning.)

Mailing Address

Lot Area

Foundation

11

Agricultural Buildings

Plot #	Type	Description	Width	Length	Year Built
[REDACTED]					

Sales

Date	Seller	Buyer	Amount
[REDACTED]			
[REDACTED]			

Valuation



	2018	2017	2016	2015
Classification	[REDACTED]			
+ Land				
+ Bldg(S)				
= Total Assessed Value				

SAC Area 356220 - CB [REDACTED]




1. Parcel [REDACTED]




On the Fayette County website, Parcel [REDACTED] in Census Block [REDACTED] shows a house and farm buildings. The farm unit was counted as one potential customer.



BeaconTM
Fayette County, IA
Log In


Layers
Parcel Report
Map
Search
Sales Search
Sales List
Comp Search
More




Summary

Parcel ID	[REDACTED]	
Alternate ID	[REDACTED]	
Property Address	[REDACTED]	
Sec/Twp/Rng	[REDACTED]	
Brief Legal Description	[REDACTED]	
Document(s)	[REDACTED]	
Gross Acres	[REDACTED]	
Exempt Acres	N/A	
Net Acres	[REDACTED]	
CSR	N/A	
Class	[REDACTED]	
	(Note: This is for tax purposes only. Not to be used for zoning.)	
Tax District	[REDACTED]	
School District	[REDACTED]	

Owners

Primary Owner (Deed Holder)	Secondary Owner	Mailing Address
[REDACTED]		

Land

Lot Area	[REDACTED]
----------	------------

Residential Dwellings

Residential Dwelling	[REDACTED]
Occupancy	
Style	
Architectural Style	
Year Built	
Condition	
Grade <small>what's this?</small>	
Roof	
Flooring	
Foundation	
Exterior Material	
Interior Material	

Plot #	Type	Description	Width	Length	Year Built
1					
2					
3					
7					
8					
9					
10					
11					
12					
13					
14					
15					
16					
17					

	2018	2017	2016	2015
Classification				
+ Land				
+ Bldg(S)				
+ Adwlg				
= Total Assessed Value				

SAC Area 356220 - CB [REDACTED]

1. Parcel [REDACTED]



On the Fayette County website, Parcel [REDACTED] in Census Block [REDACTED] shows Ag land only. This was not listed as a potential customer.

Log In
search...

Layers
Parcel Report
Map
Search
Sales Search
Sales List
Comp Search
More

Summary

Parcel ID	
Alternate ID	
Property Address	
Sec/Twp/Rng	
Brief Legal Description	
Document(s)	
Gross Acres	
Exempt Acres	N/A
Net Acres	
CSR	N/A
Class	
Tax District	
School District	

(Note: Not to be used on legal documents)

(Note: This is for tax purposes only. Not to be used for zoning.)

Owners

Primary Owner	Secondary Owner	Mailing Address
Mesa, AZ 85207		

Land

Lot Area	
----------	--

Sales

Columns

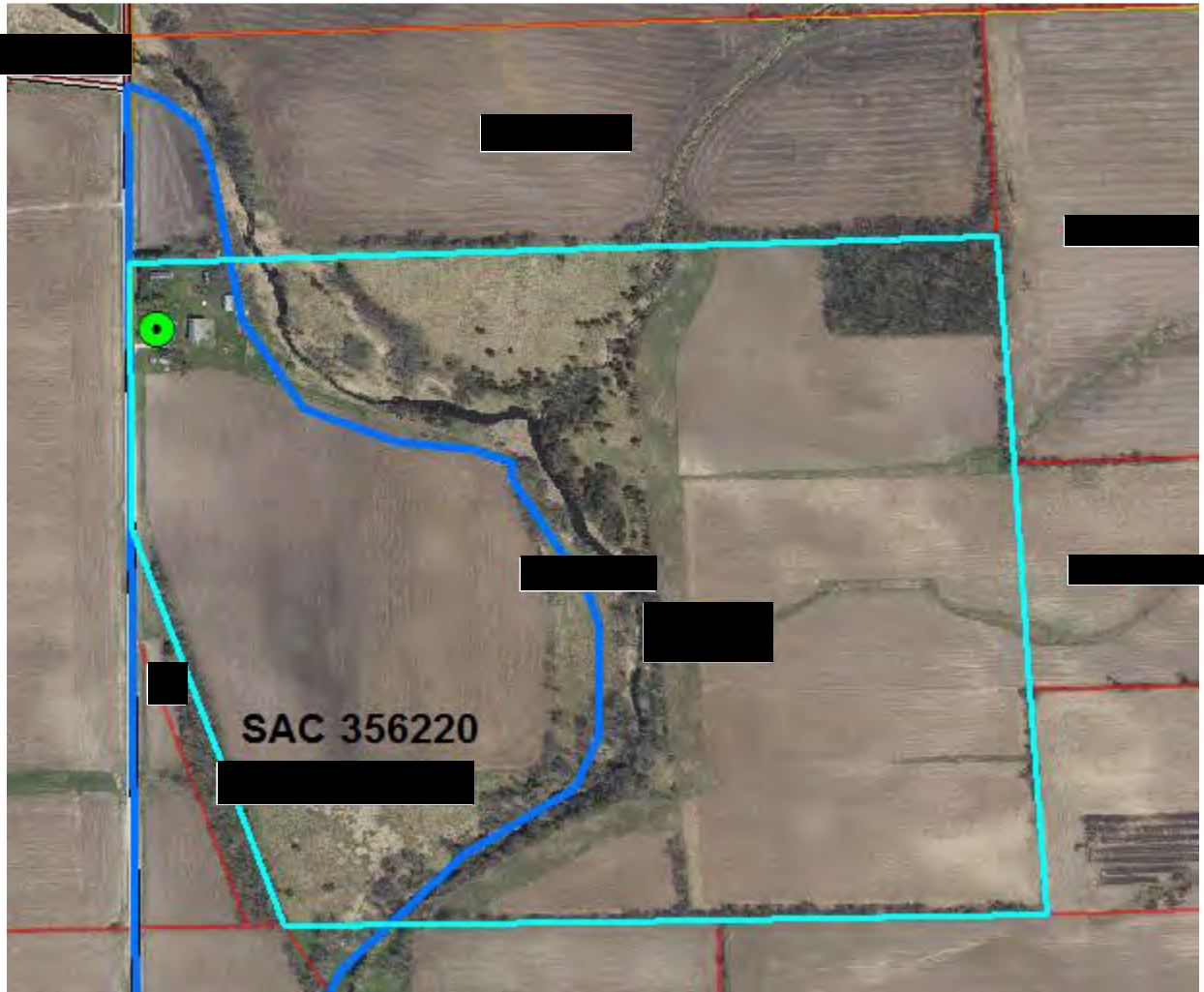
Date	Seller	Buyer	Amount

Valuation



Columns

	2018	2017	2016	2015
Classification				
+ Land				
= Total Assessed Value				



2. Parcel [REDACTED]





On the Fayette County website, Parcel [REDACTED] in Census Block [REDACTED] is a house and farm buildings. This was counted as one potential customer.


BeaconTM
 Fayette County, IA
 Log In


Layers
Parcel Report
Map
Search
Sales Search
Sales List
Comp Search
More

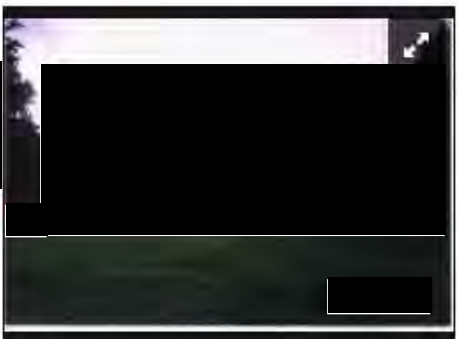







Summary

Parcel ID	
Alternate ID	
Property Address	
Sec/Twp/Rng	
Brief Legal Description	
Document(s)	<div>(Note: Not to be used on legal documents)</div> 
Gross Acres	
Exempt Acres	
Net Acres	
CSR	N/A
Class	<div></div> <div>(Note: This is for tax purposes only. Not to be used for zoning.)</div>
Tax District	
School District	



Owners

Primary Owner	Secondary Owner	Mailing Address

Land

Lot Area	
----------	--

Residential Dwellings

Residential Dwelling	
Occupancy	
Style	
Architectural Style	
Year Built	
Condition	
Grade what's this?	
Roof	
Flooring	
Foundation	
Exterior Material	

Basement Area
 Basement Finished Area
 Plumbing
 Appliances
 Central Air
 Heat
 Fireplaces
 Porches
 Decks
 Additions
 Garages

[REDACTED]

Agricultural Buildings

Plot #	Type	Description	Width	Length	Year Built
1					
2					
3					
4					
5					
6					
7					
9					
11					
12					
13					

Sales

Date	Seller	Buyer	Amount
>			
>			
>			

+ There are other parcels involved in one or more of the above sales:

Valuation

	2018	2017	2016	2015
> Classification				
> + Land				
> - For Resv				
> + Bldg(S)				
> + Adwlg				
> = Total Assessed Value				

3. Parcel [REDACTED]

REDACTED - FOR PUBLIC INSPECTION



On the Fayette County website, Parcel [REDACTED] in Census Block [REDACTED] shows Ag land only. This was not listed as a potential customer.

Layers ▾ Parcel Report Map Search Sales Search Sales List Comp Search More ▾



Summary

Parcel ID [REDACTED]
 Alternate ID [REDACTED]
 Property Address [REDACTED]
 Sec/Twp/Rng [REDACTED]
 Brief Legal Description [REDACTED]
 (Note: Not to be used on legal documents)
 Document(s) [REDACTED]
 Gross Acres [REDACTED]
 Exempt Acres N/A
 Net Acres [REDACTED]
 CSR N/A
 Class [REDACTED]
 (Note: This is for tax purposes only. Not to be used for zoning.)
 Tax District [REDACTED]
 School District [REDACTED]

Owners

Primary Owner (Deed Holder)	Secondary Owner	Mailing Address
[REDACTED]		

Land

Lot Area [REDACTED]

Sales

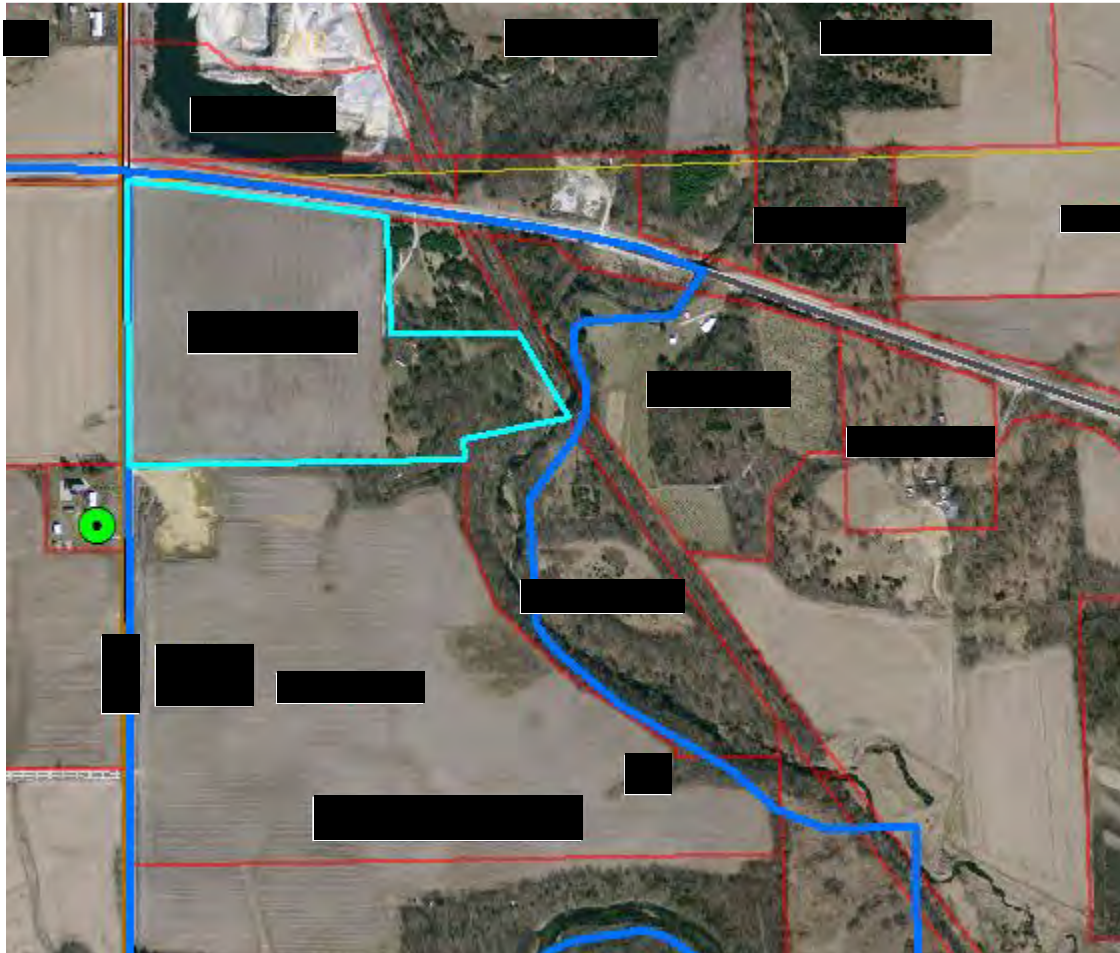
Columns ▾			
Date	Seller	Buyer	Amount
[REDACTED]			

Valuation


Columns ▾				
	2018	2017	2016	2015
> Classification	[REDACTED]			
> + Land	[REDACTED]			
> = Total Assessed Value	[REDACTED]			

SAC Area 356220 - CB [REDACTED]



1. Parcel [REDACTED]




On the Fayette County website, Parcel [REDACTED] in Census Block [REDACTED] shows Ag land only. This was not listed as a potential customer.

**Beacon**TM

Fayette County, IA

 Login 

search_ 

Layers

Parcel Report

Map







Search

Sales Search

Sales List

Comp Search

More



Summary

Parcel ID

Alternate ID

Property Address

Sec/Twp/Rng

Brief Legal Description

Document(s)

Gross Acres

Exempt Acres

Net Acres

CSR

Class

Tax District

School District

(Note: Not to be used on legal documents)

N/A

N/A

(Note: This is for tax purposes only. Not to be used for zoning.)

Owners

Primary Owner

Secondary Owner

Mailing Address

Land

Lot Area

Sales

Date

Seller

Buyer

Amount

Valuation

2018

2017

2016

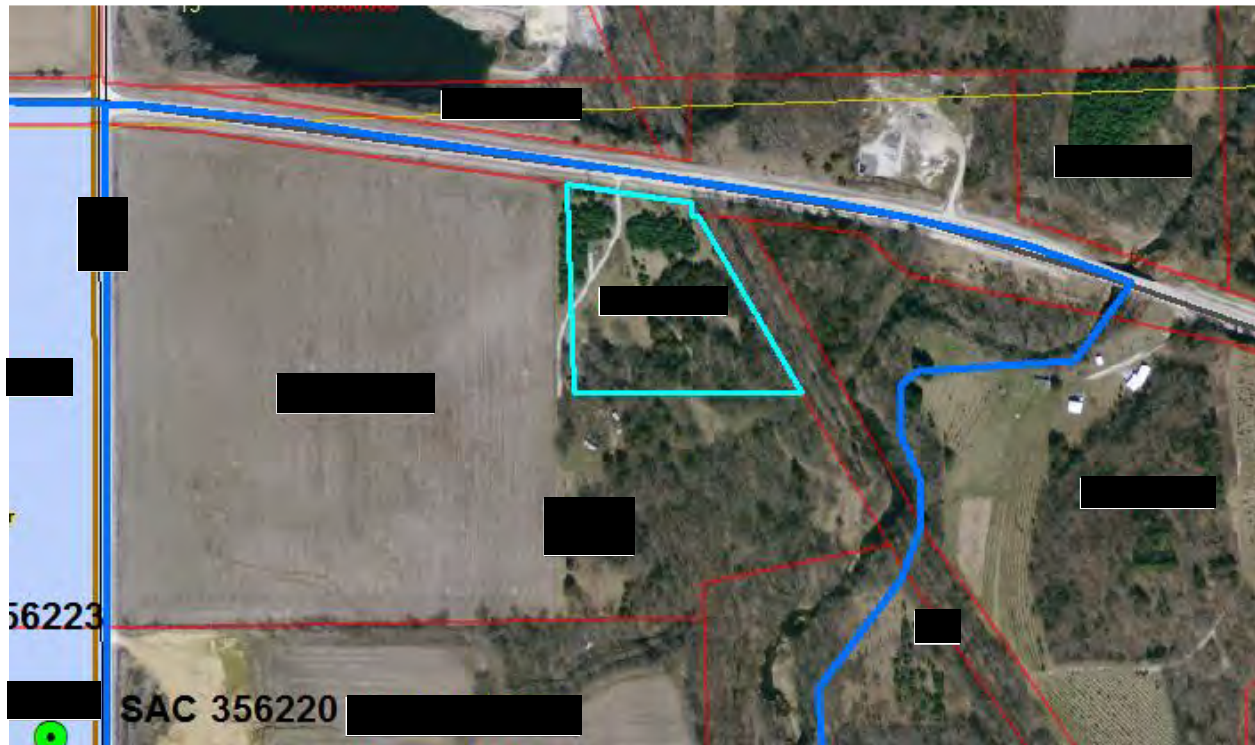
2015

Classification

+ Land

= Total Assessed Value

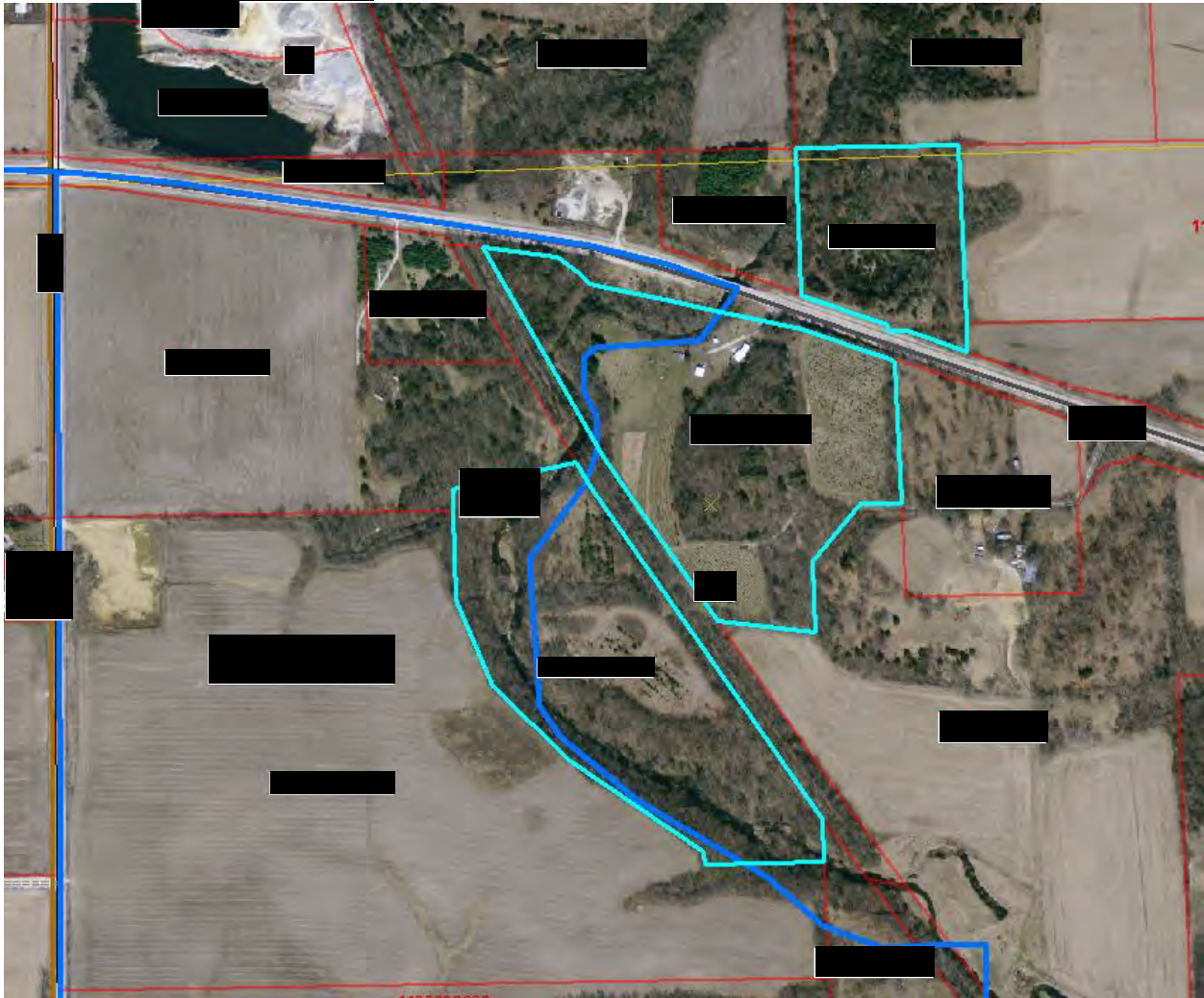
2. Parcel [REDACTED]



On the Fayette County website, Parcel [REDACTED] in Census Block [REDACTED] shows a garage on the parcel and it has no 911 address. This electric service is a campsite, garage and trailers and is not occupied year round. This was not listed as a potential customer.

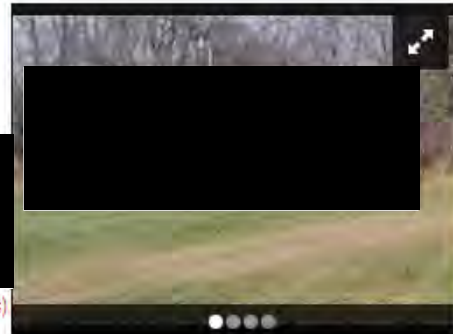
	2018	2017	2016	2015
Classification				
+ Land				
+ For Resv				
+ Bldg(S)				
= Total Assessed Value				

3. Parcel [REDACTED]



On the Fayette County website, Parcel [REDACTED] in Census Block [REDACTED] shows some farm utility buildings which are outside of the eligible Census Block . They would not qualify as a potential customer regardless.

[REDACTED]
[REDACTED]
[REDACTED]



(Note: Not to be used on legal documents)

1

(Note: This is for tax purposes only. Not to be used for zoning.)

11/11/2016

Mailing Address

Lot Area

Columns ▼

Plot #	Type	Description	Width	Length	Year Built
--------	------	-------------	-------	--------	------------

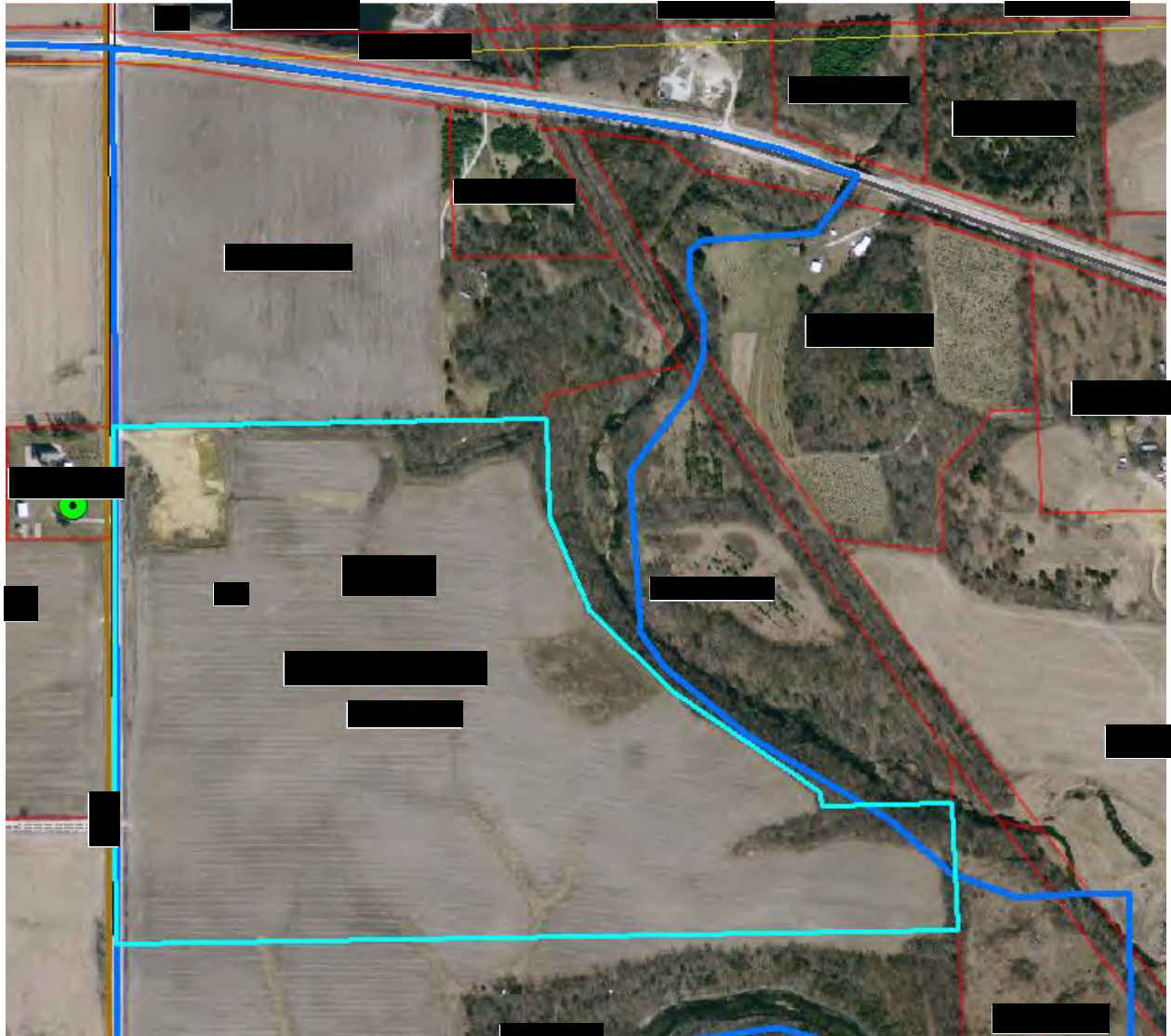
Sales

Columns			
Date	Seller	Buyer	Amount
>			
>			



Valuation

Columns				
	2018	2017	2016	2015
> Classification				
> + Land				
> + Bldg(S)				
> = Total Assessed Value				







4. Parcel [REDACTED]



On the Fayette County website, Parcel [REDACTED] in Census Block [REDACTED] shows Ag land only. This was not listed as a potential customer.


BeaconTM
 Fayette County, IA
 [Log In](#)


[Layers](#)
[Parcel Report](#)
[Map](#)
[Search](#)
[Sales Search](#)
[Sales List](#)
[Comp Search](#)
[More](#)

Summary

Parcel ID	
Alternate ID	
Property Address	
Sec/Twp/Rng	
Brief Legal Description	
	(Note: Not to be used on legal documents)
Document(s)	
Gross Acres	
Exempt Acres	N/A
Net Acres	
CSR	N/A
Class	
	(Note: This is for tax purposes only. Not to be used for zoning.)
Tax District	
School District	

Owners

Primary Owner (Deed Holder)	Secondary Owner	Mailing Address

Land

Lot Area	
----------	--

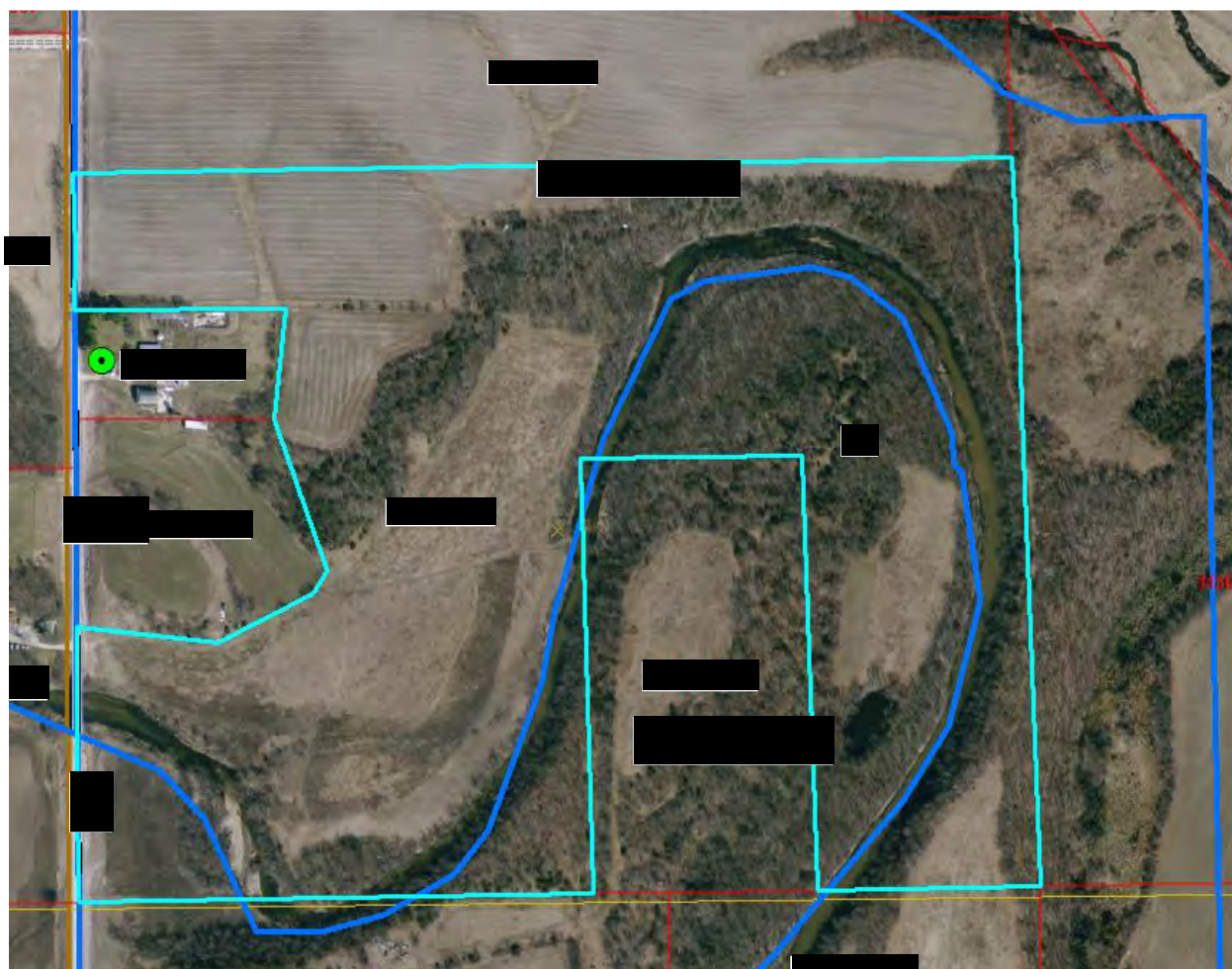
Sales

Date	Seller	Buyer	Amount

Valuation

	2018	2017	2016	2015
Classification				
+ Land				

5. Parcel [REDACTED]



On the Fayette County website, Parcel [REDACTED] in Census Block [REDACTED] shows Ag land only. This was not listed as a potential customer.

Log In

Layers
Parcel Report
Map
Search
Sales Search
Sales List
Comp Search
More

Summary

Parcel ID	
Alternate ID	
Property Address	
Sec/Twp/Rng	
Brief Legal Description	
Document(s)	(Note: Not to be used on legal documents)
Gross Acres	
Exempt Acres	N/A
Net Acres	
CSR	N/A
Class	
Tax District	(Note: This is for tax purposes only. Not to be used for zoning.)
School District	

Owners

Primary Owner (Deed Holder)	Secondary Owner	Mailing Address

Land

Lot Area	
----------	--

Sales

Columns

Date	Seller	Buyer	Amount

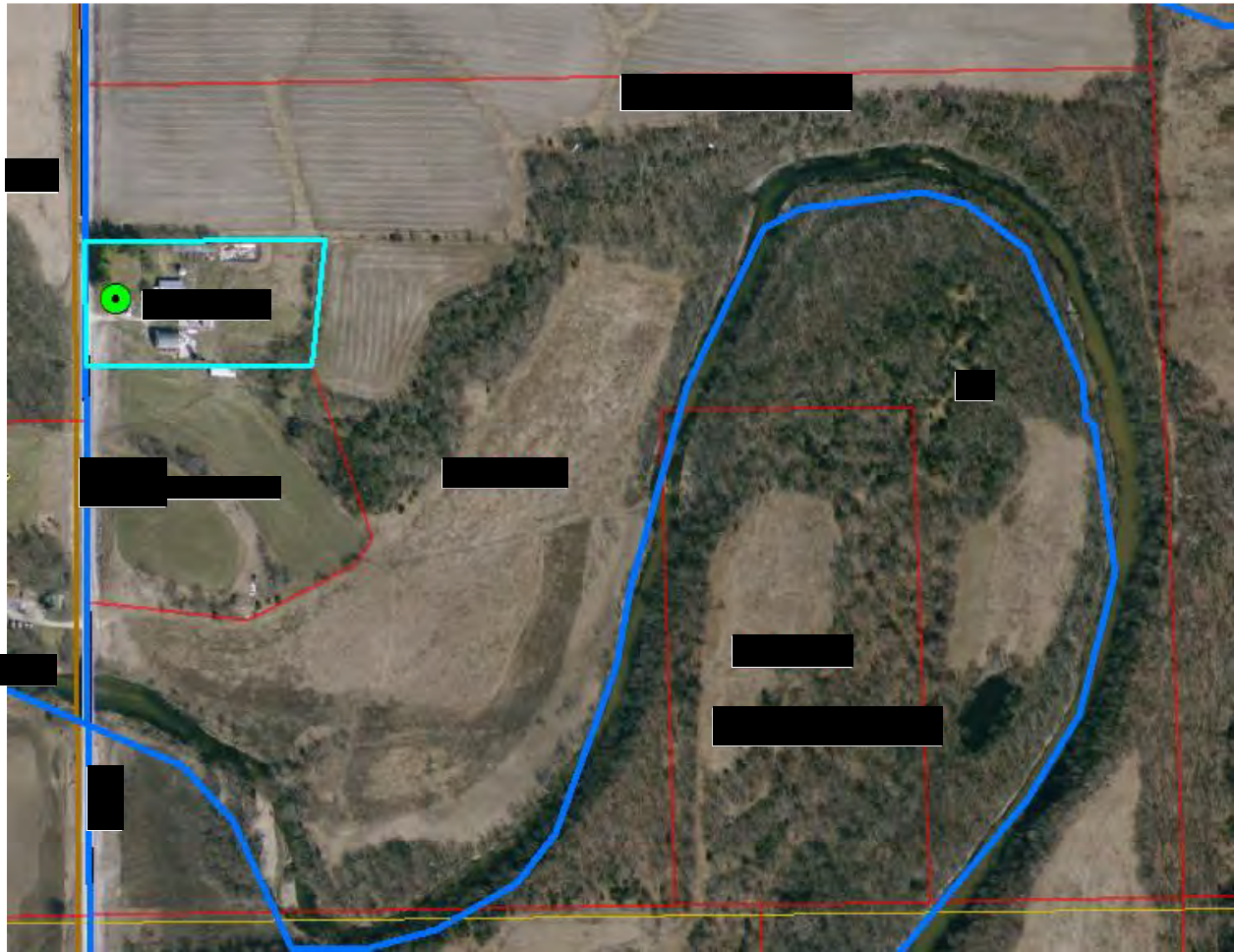
+ There are other parcels involved in one or more of the above sales:

Valuation


Columns

	2018	2017	2016	2015
> Classification				
> + Land				
> = Total Assessed Value				


6. Parcel [REDACTED]





On the Fayette County website, Parcel [REDACTED] in Census Block [REDACTED] shows a house. This was listed as one potential customer.

 **Beacon**TM

Fayette County, IA

 Log in

 Schneider

search_ 

Layers ▾

Parcel Report

Map





Search

Sales Search

Sales List

Comp Search

More ▾



Summary

Parcel ID	
Alternate ID	
Property Address	
Sec/Twp/Rng	
Brief Legal Description	
Document(s)	(Note: Not to be used on legal documents)
Gross Acres	
Exempt Acres	N/A
Net Acres	
CSR	N/A
Class	
	(Note: This is for tax purposes only. Not to be used for zoning.)
Tax District	
School District	

Owners

Primary Owner (Deed Holder)	Secondary Owner	Mailing Address

Land

Lot Area	
----------	--

Residential Dwellings

Residential Dwelling	
Occupancy	
Style	
Architectural Style	N/A
Year Built	
Condition	
Grade <small>what's this?</small>	
Roof	
Flooring	
Foundation	
Exterior Material	
Interior Material	

Brick or Stone Veneer
Total Gross Living Area
Attic Type
Number of Rooms
Number of Bedrooms
Basement Area Type
Basement Area
Basement Finished Area
Plumbing
Appliances
Central Air
Heat
Fireplaces
Porches
Decks
Additions
Garages

[REDACTED]

[REDACTED]

[REDACTED]

Agricultural Buildings

Columns					
Plot #	Type	Description	Width	Length	Year Built
1	[REDACTED]				
2					
3					
4					
5					
6					
8					
9					

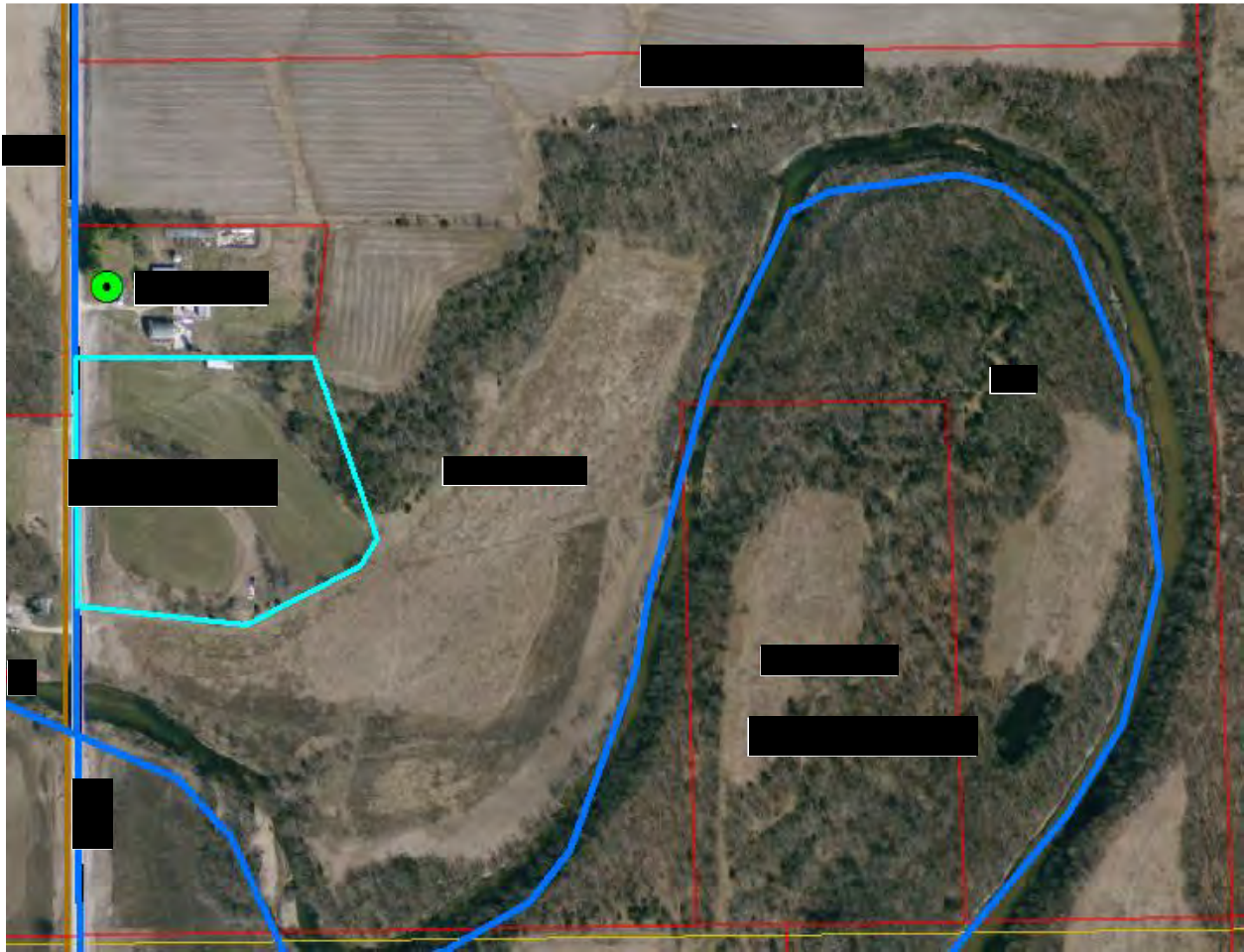
Sales

Columns			
Date	Seller	Buyer	Amount
>	[REDACTED]		
>			
>			
>			
>			



Valuation

Columns				
	2018	2017	2016	2015
> Classification	[REDACTED]			
> + Land				
> + Bldg(S)				
> = Total Assessed Value				







7. Parcel [REDACTED]



On the Fayette County website, Parcel [REDACTED] in Census Block [REDACTED] an open shed. This was not listed as a potential customer.



BeaconTM
 Fayette County, IA
 [Log In](#)


[Layers](#)
[Parcel Report](#)
[Map](#)
[Search](#)
[Sales Search](#)
[Sales List](#)
[Comp Search](#)
[More](#)

Summary

Parcel ID	
Alternate ID	
Property Address	
Sec/Twp/Rng	
Brief Legal Description	
Document(s)	<div>(Note: Not to be used on legal documents)</div>
Gross Acres	
Exempt Acres	N/A
Net Acres	
CSR	N/A
Class	
	<div>(Note: This is for tax purposes only. Not to be used for zoning.)</div>
Tax District	
School District	



Owners

Primary Owner (Deed Holder)	Secondary Owner	Mailing Address

Land

Lot Area	
----------	--

Residential Dwellings

Residential Dwelling	
Occupancy	
Style	
Architectural Style	N/A
Year Built	
Condition	
Grade what's this?	
Roof	
Flooring	
Foundation	
Exterior Material	
Interior Material	
Brick or Stone Veneer	
Total Gross Living Area	
Attic Type	

Brick or Stone Veneer
 Total Gross Living Area
 Attic Type
 Number of Rooms
 Number of Bedrooms
 Basement Area Type
 Basement Area
 Basement Finished Area
 Plumbing
 Appliances
 Central Air
 Heat
 Fireplaces
 Porches
 Decks
 Additions
 Garages

[REDACTED]

Agricultural Buildings

Plot #	Type	Description	Width	Length	Year Built
[REDACTED]					

Sales

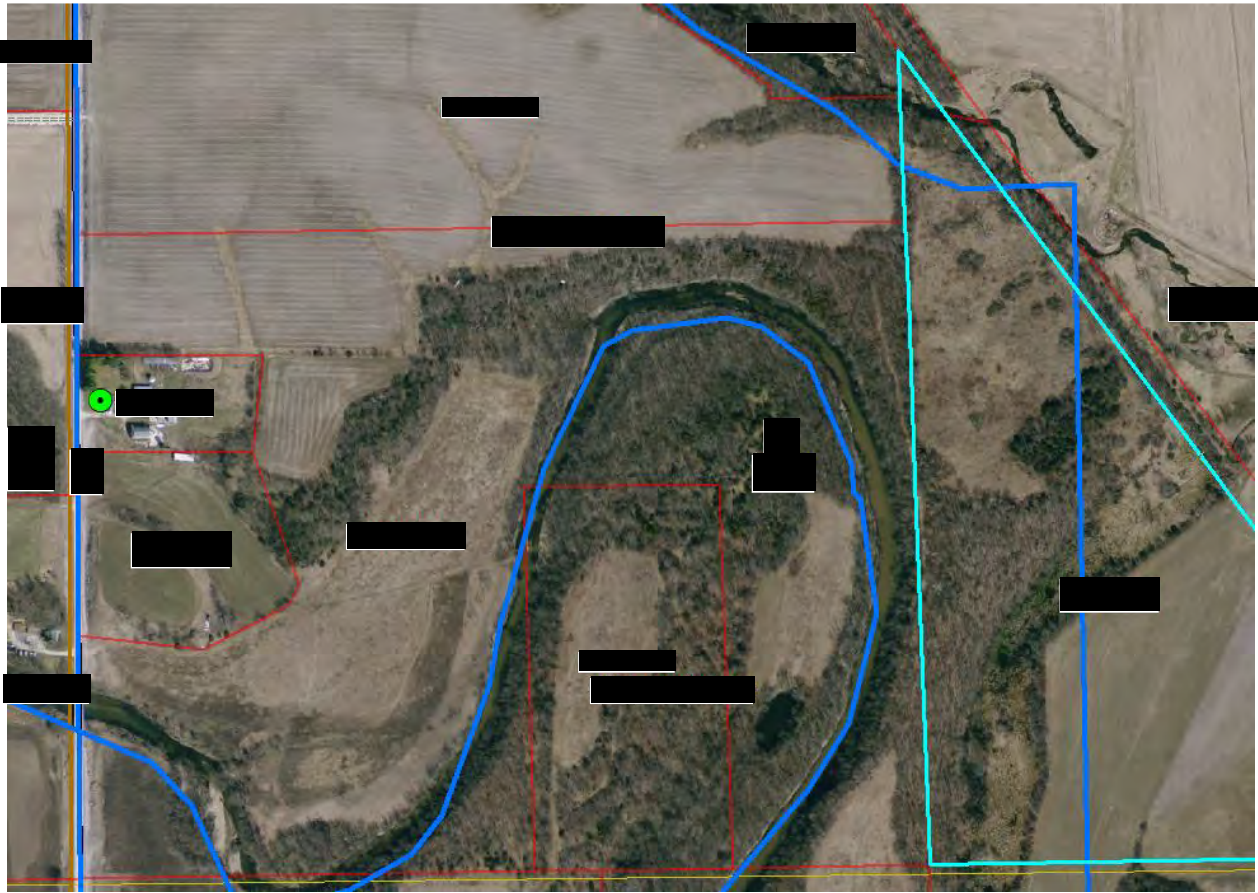
Date	Seller	Buyer	Amount
>	[REDACTED]	[REDACTED]	[REDACTED]
>	[REDACTED]	[REDACTED]	[REDACTED]
>	[REDACTED]	[REDACTED]	[REDACTED]
>	[REDACTED]	[REDACTED]	[REDACTED]
>	[REDACTED]	[REDACTED]	[REDACTED]

+ There are other parcels involved in one or more of the above sales:

Valuation

	2018	2017	2016	2015
> Classification	[REDACTED]	[REDACTED]	[REDACTED]	[REDACTED]
> + Land	[REDACTED]	[REDACTED]	[REDACTED]	[REDACTED]
> + Bldg(S)	[REDACTED]	[REDACTED]	[REDACTED]	[REDACTED]
> = Total Assessed Value	[REDACTED]	[REDACTED]	[REDACTED]	[REDACTED]

8. Parcel [REDACTED]



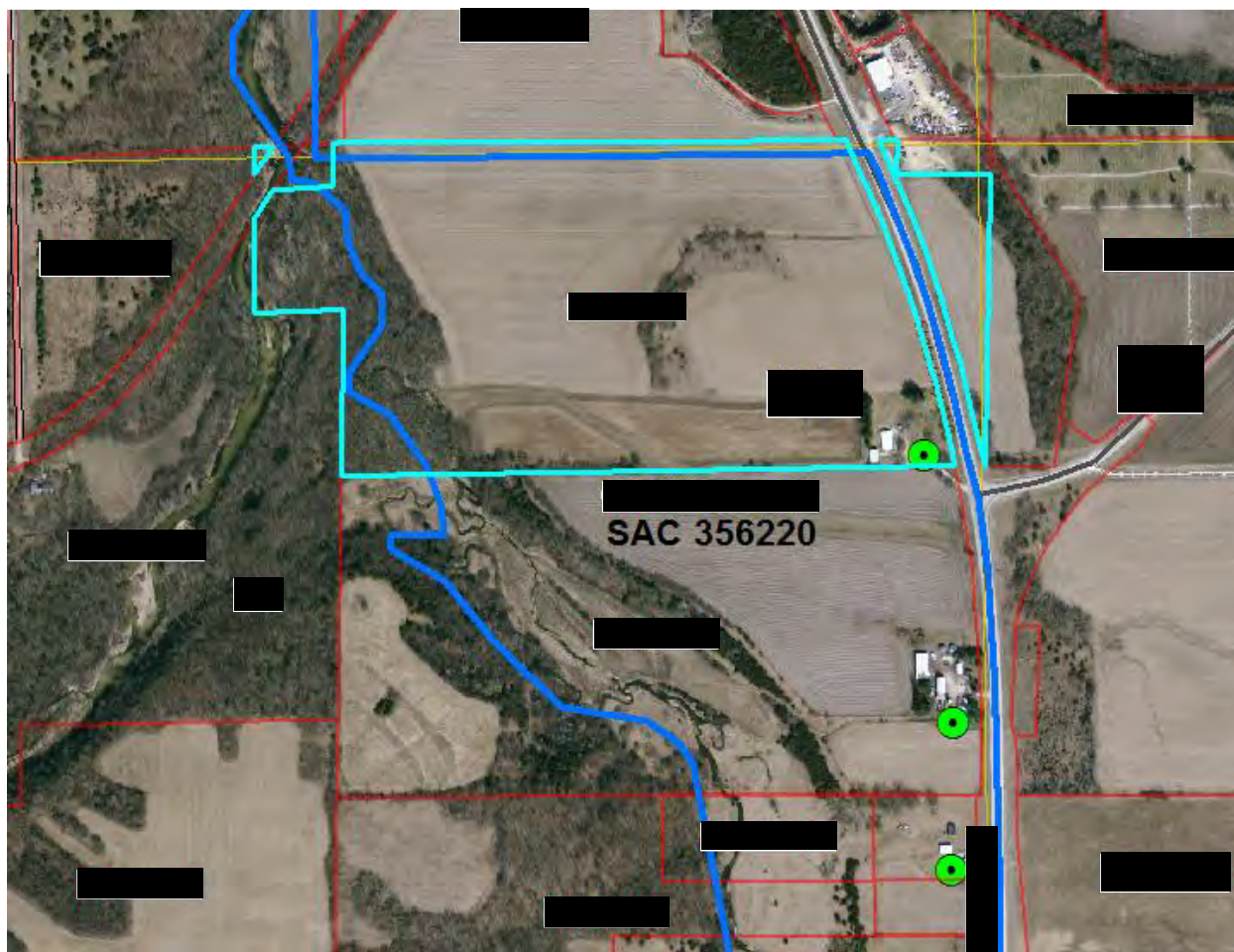
On the Fayette County website, Parce [REDACTED] in Census Block [REDACTED] shows Ag land only. This was not listed as a potential customer.

More ▾

Total Assessed Value

SAC Area 356220 - CB [REDACTED]

1. Parcel [REDACTED]



On the Fayette County website, Parcel [REDACTED] in Census Block [REDACTED] shows a house and farm buildings. The farm unit is counted as one potential customer.



Beacon™

Fayette County, IA

Log In



search...



Layers

Parcel Report

Map

Search

Sales Search

Sales List

Comp Search

More



Summary

Parcel ID

Alternate ID

Property Address

Sec/Twp/Rng

Brief Legal Description

(Note: Not to be used on legal documents)

Document(s)

Gross Acres

Exempt Acres

Net Acres

CSR

Class

N/A

N/A

(Note: This is for tax purposes only. Not to be used for zoning.)

Tax District

School District

Owners

Primary Owner
(Deed Holder)

Secondary Owner

Mailing Address

Land

Lot Area

Residential Dwellings

Residential Dwelling

Occupancy

Style

Architectural Style

Year Built

Condition

Grade [what's this?](#)

Roof

Flooring

Foundation

Exterior Material

Interior Material

Interior Material
Brick or Stone Veneer
Total Gross Living Area
Attic Type
Number of Rooms
Number of Bedrooms
Basement Area Type
Basement Area
Basement Finished Area
Plumbing
Appliances
Central Air
Heat
Fireplaces
Porches
Decks
Additions
Garages

[REDACTED]

Agricultural Buildings

Columns

Plot #	Type	Description	Width	Length	Year Built
1	[REDACTED]				
2					
3					
4					
5					
6					

Sales

Columns

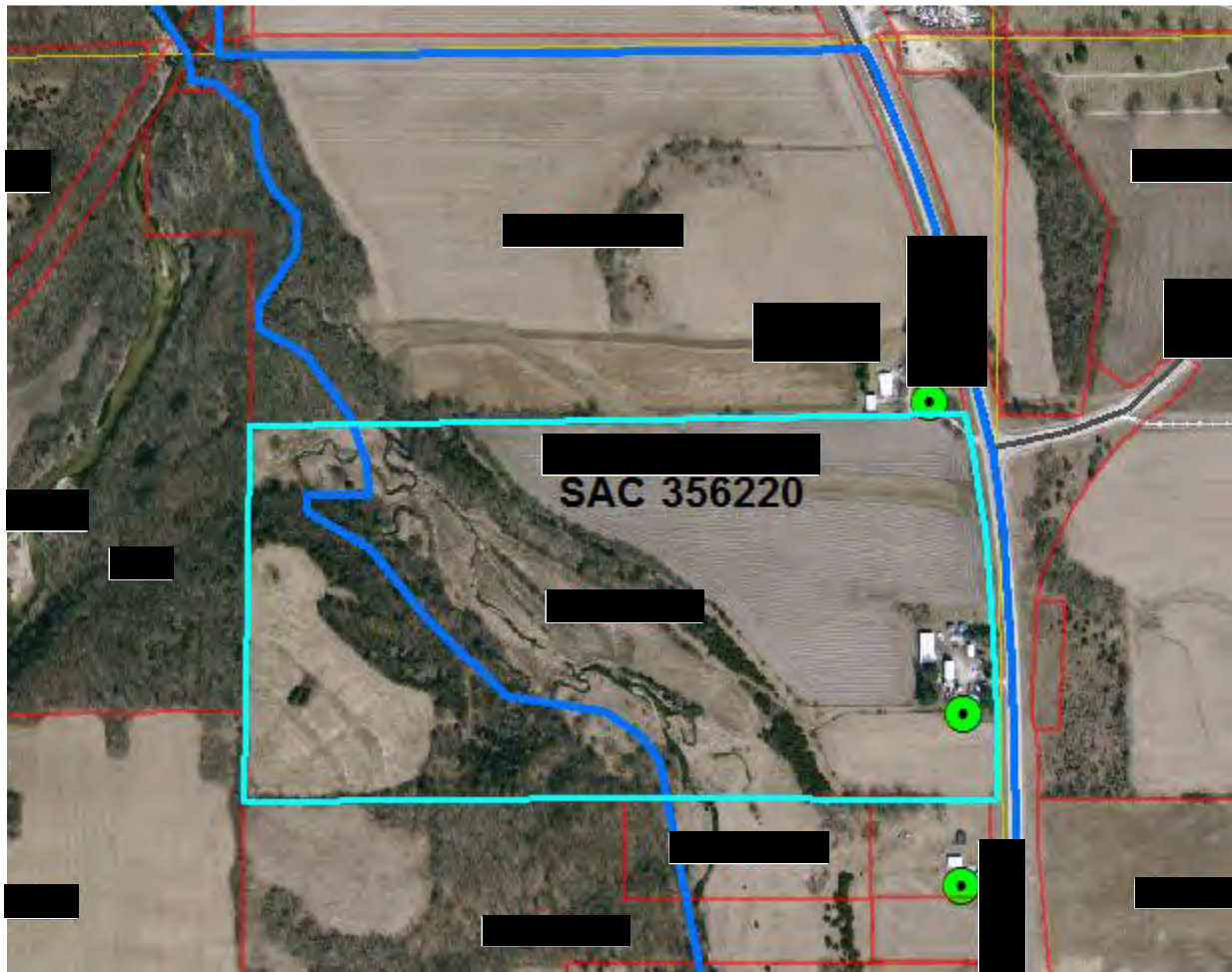
Date	Seller	Buyer	Amount
[REDACTED]			[REDACTED]

Valuation

Columns

	2018	2017	2016	2015
Classification	[REDACTED]			
+ Land				
+ Bldg(S)				
+ Adwlg				
= Total Assessed Value				

2. Parcel [REDACTED]



On the Fayette County website, Parcel [REDACTED] in Census Block [REDACTED] shows a house and farm buildings. The farm unit is counted as one potential customer.



Beacon™

Fayette County, IA

Log In



search...



Layers

Parcel Report

Map

Search

Sales Search

Sales List

Comp Search

More



Summary

Parcel ID
Alternate ID
Property Address

Sec/Twp/Rng
Brief Legal Description

Document(s)

Gross Acres
Exempt Acres
Net Acres
CSR
Class

Tax District
School District

[REDACTED]

[REDACTED]

(Note: Not to be used on legal documents)

[REDACTED]

[REDACTED]

N/A


[REDACTED]

N/A

[REDACTED]

(Note: This is for tax purposes only. Not to be used for zoning.)

[REDACTED]



Owners

Primary Owner
(Deed Holder)

Secondary Owner

Mailing Address

[REDACTED]

Land

Lot Area

[REDACTED]

Residential Dwellings

Residential Dwelling
Occupancy
Style
Architectural Style
Year Built
Condition
Grade [what's this?](#)
Roof
Flooring
Foundation
Exterior Material
Interior Material
Brick or Stone Veneer
Total Gross Living Area

[REDACTED]

[REDACTED]

[REDACTED]

Number of Bedrooms
 Basement Area Type
 Basement Area
 Basement Finished Area
 Plumbing
 Appliances
 Central Air
 Heat
 Fireplaces
 Porches
 Decks
 Additions
 Garages

[REDACTED]

Agricultural Buildings

Plot #	Type	Description	Width	Length	Year Built
1					
2					
3					
4					
5					
6					
7					
8					
9					
10					
11					
12					
13					
14					

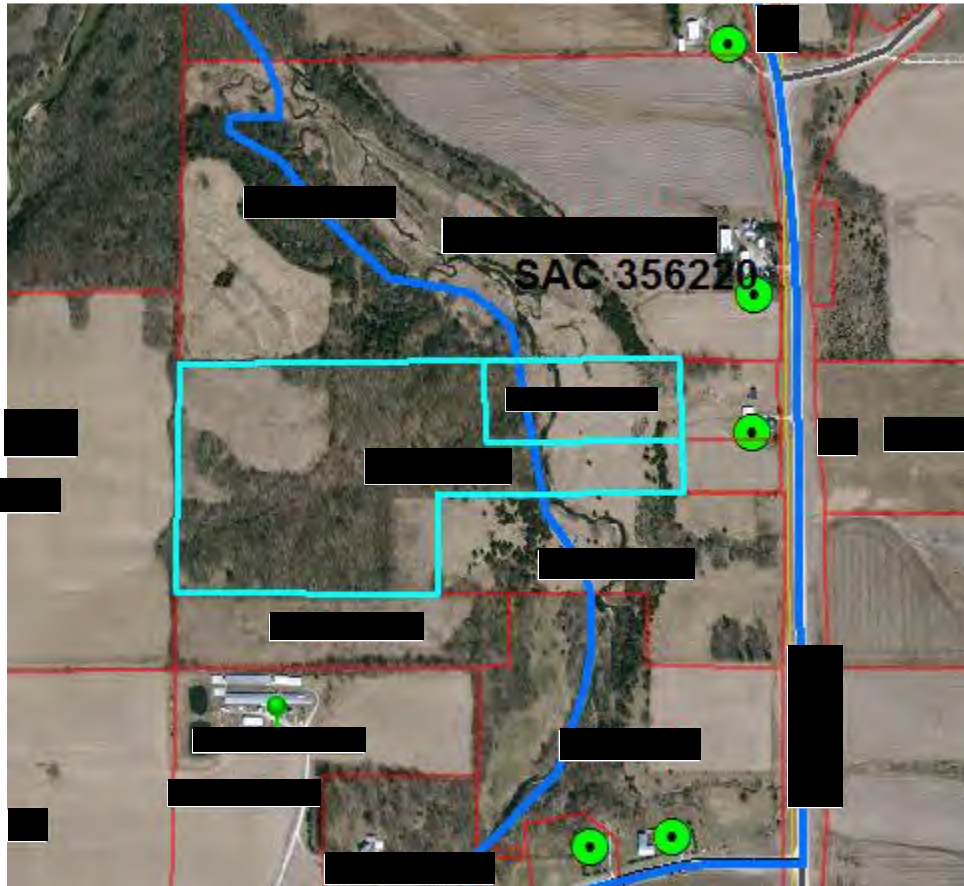
Sales

Date	Seller	Buyer	Amount
> [REDACTED]			[REDACTED]

Valuation

	2018	2017	2016	2015
> Classification				
> + Land				
> + Bldg(S)				
> + Adwlg				
> = Total Assessed Value				

3. Parcel [REDACTED] and [REDACTED]



On the Fayette County website, Parcel [REDACTED] and [REDACTED] in Census Block [REDACTED] are Ag land only. This was not listed as a potential customer.



Summary

Parcel ID [REDACTED]
 Alternate ID [REDACTED]
 Property Address [REDACTED]
 Sec/Twp/Rng [REDACTED]
 Brief Legal Description [REDACTED]
 (Note: Not to be used on legal documents)
 Document(s) [REDACTED]
 Gross Acres [REDACTED]
 Exempt Acres N/A
 Net Acres [REDACTED]
 CSR N/A
 Class [REDACTED]
 (Note: This is for tax purposes only. Not to be used for zoning.)
 Tax District [REDACTED]
 School District [REDACTED]

Owners

Primary Owner	Secondary Owner	Mailing Address
[REDACTED]		

Land

Lot Area [REDACTED]

Sales

Columns			
Date	Seller	Buyer	Amount
[REDACTED]			

+ There are other parcels involved in one or more of the above sales:

Valuation

Columns				
	2018	2017	2016	2015
> Classification	[REDACTED]			
> + Land	[REDACTED]			
> = Total Assessed Value	[REDACTED]			



Summary

Parcel ID	
Alternate ID	
Property Address	
Sec/Twp/Rng	
Brief Legal Description	
Document(s)	(Note: Not to be used on legal documents)
Gross Acres	
Exempt Acres	N/A
Net Acres	
CSR	N/A
Class	
	(Note: This is for tax purposes only. Not to be used for zoning.)
Tax District	
School District	

Owners

Primary Owner	Secondary Owner	Mailing Address

Land

Lot Area	
----------	--

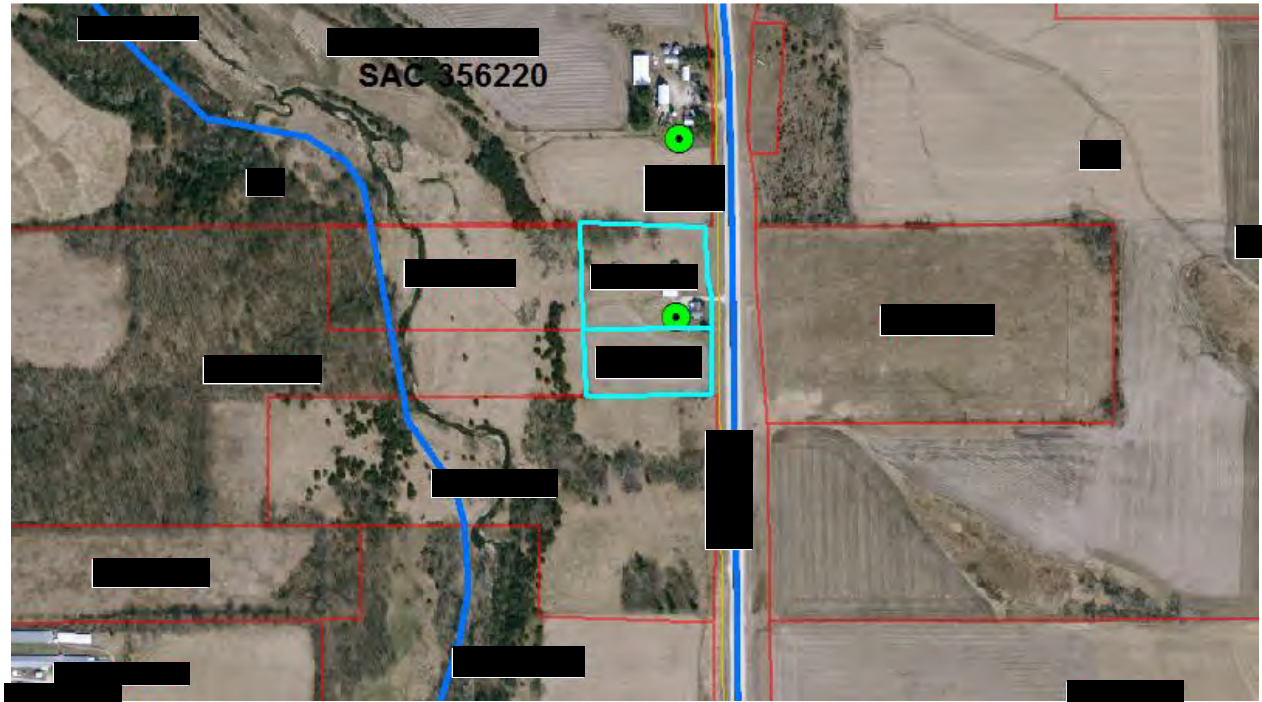
Sales

Columns			
Date	Seller	Buyer	Amount

Valuation

Columns				
	2018	2017	2016	2015
Classification				
+ Land				
= Total Assessed Value				

4. Parcel [REDACTED] and [REDACTED]



On the Fayette County website, Parcel [REDACTED] and Parcel [REDACTED] in Census Block [REDACTED] are owned by the same land owner and the buildings are in the parcel to the North which has the only 911 Address. It appears a residence and business are together on the North lot. These two parcels are listed as one potential customer.


Beacon™
Fayette County, IA
 Log In
 

Layers
 Parcel Report
 Map
 Search
 Sales Search
 Sales List
 Comp Search
 More








Summary

Parcel ID		
Alternate ID		
Property Address		
Sec/Twp/Rng		
Brief Legal Description		
Document(s)	<p>(Note: Not to be used on legal documents)</p> 	
Gross Acres		
Exempt Acres	N/A	
Net Acres		
CSR	N/A	
Class	<p>(Note: This is for tax purposes only. Not to be used for zoning.)</p>	
Tax District		
School District		

Owners

Primary Owner (Deed Holder)	Secondary Owner	Mailing Address

Land

Lot Area	
----------	--

Residential Dwellings

Residential Dwelling	
Occupancy	
Style	
Architectural Style	
Year Built	
Condition	
Grade what's this?	

Total Gross Living Area
 Attic Type
 Number of Rooms
 Number of Bedrooms
 Basement Area Type
 Basement Area
 Basement Finished Area
 Plumbing
 Appliances
 Central Air
 Heat
 Fireplaces
 Porches
 Decks
 Additions
 Garages

[REDACTED]

[REDACTED]

[REDACTED]

[REDACTED]

[REDACTED]

[REDACTED]

[REDACTED]

[REDACTED]

[REDACTED]

[REDACTED]

[REDACTED]

[REDACTED]

[REDACTED]

[REDACTED]

Agricultural Buildings

Plot #	Type	Description	Width	Length	Year Built
1	[REDACTED]			[REDACTED]	

Sales

Date	Seller	Buyer	Amount
>	[REDACTED]		
>			
>			
>			
>			
>			
>			
>			
>			
>			
>			
>			

± There are other parcels involved in one or more of the above sales.

Valuation

	2018	2017	2016	2015
> Classification	[REDACTED]			
> + Land				
> + Bldg(S)				
> = Total Assessed Value				



BeaconTM

Fayette County, IA

Login



search



Layers

Parcel Report

Map

Search

Sales Search

Sales List

Comp Search

More



Summary

Parcel ID
Alternate ID
Property Address
Sec/Twp/Rng
Brief Legal Description

[REDACTED]

[REDACTED]

(Note: Not to be used on legal documents)

Document(s)

[REDACTED]

Gross Acres
Exempt Acres
Net Acres
CSR
Class

[REDACTED]

N/A

[REDACTED]

N/A

[REDACTED]

(Note: This is for tax purposes only. Not to be used for zoning.)

Tax District
School District

[REDACTED]

Owners

Primary Owner
(Deed Holder)

[REDACTED]

Secondary Owner

Mailing Address

Land

Lot Area

[REDACTED]

Sales

Date Seller Buyer Amount

[REDACTED]	[REDACTED]	[REDACTED]	[REDACTED]
[REDACTED]	[REDACTED]	[REDACTED]	[REDACTED]
[REDACTED]	[REDACTED]	[REDACTED]	[REDACTED]
[REDACTED]	[REDACTED]	[REDACTED]	[REDACTED]

Valuation

Classification
+ Land
= Total Assessed Value

2018

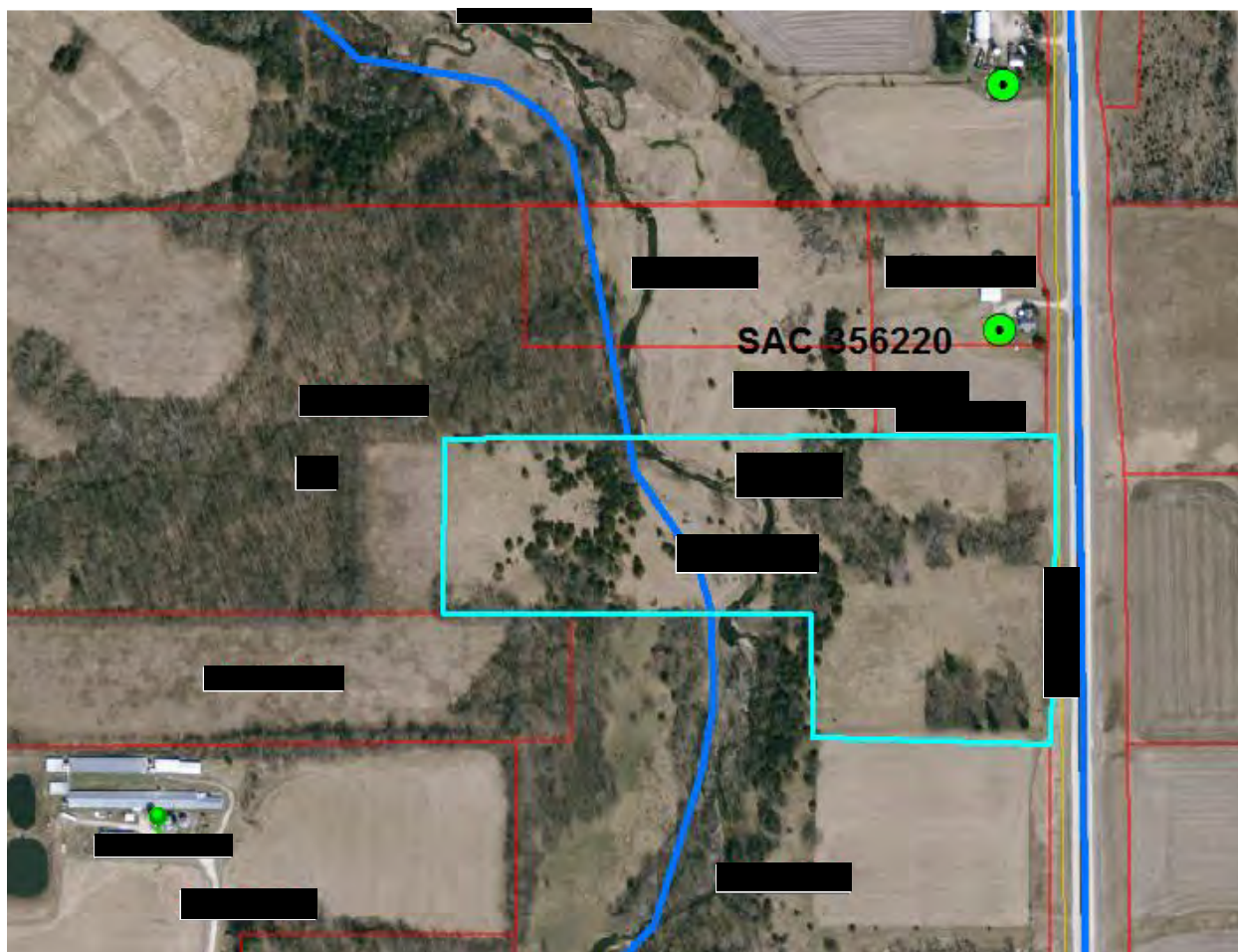
2017

2016

2015

[REDACTED]

6. Parcel [REDACTED]



On the Fayette County website, [REDACTED] in Census Block [REDACTED] shows Ag land only. This was not listed as a potential customer.

Summary

Parcel ID [REDACTED]
 Alternate ID [REDACTED]
 Property Address [REDACTED]
 Sec/Twp/Rng [REDACTED]
 Brief Legal Description [REDACTED]
 (Note: Not to be used on legal documents)
 Document(s) [REDACTED]
 Gross Acres [REDACTED]
 Exempt Acres N/A
 Net Acres [REDACTED]
 CSR N/A
 Class [REDACTED]
 (Note: This is for tax purposes only. Not to be used for zoning.)
 Tax District [REDACTED]
 School District [REDACTED]

Owners

Primary Owner (Deed Holder)	Secondary Owner	Mailing Address
[REDACTED]		

Land

Lot Area [REDACTED]

Agricultural Buildings

Columns

Plot #	Type	Description	Width	Length	Year Built
1					

Sales

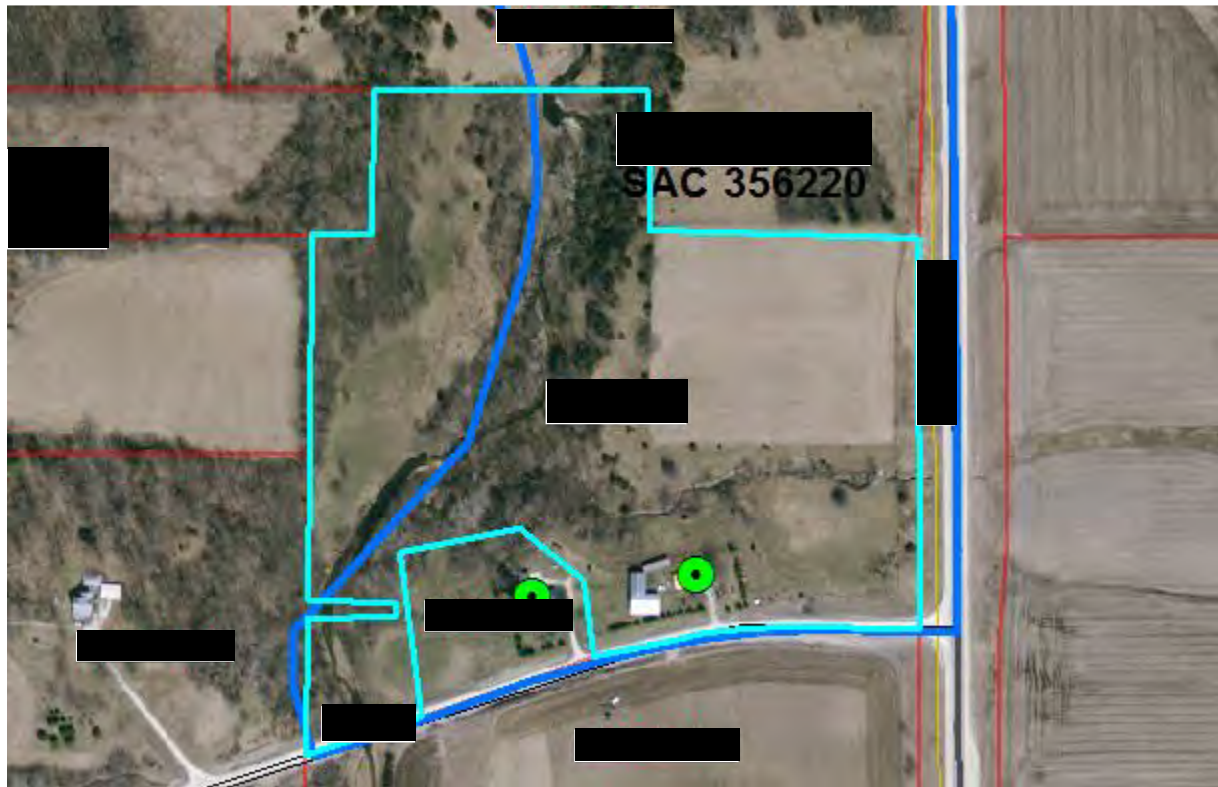
Columns			
Date	Seller	Buyer	Amount
[REDACTED]			[REDACTED]

+ There are other parcels involved in one or more of the above sales:

Valuation

Columns				
	2018	2017	2016	2015
Classification	[REDACTED]			
+ Land				
= Total Assessed Value				

7. Parcel [REDACTED]



On the Fayette County website, Parce [REDACTED] in Census Block [REDACTED] shows a house and farm buildings. This farm unit was listed as one potential customer.



Beacon™

Fayette County, IA

Log In



search...



Layers

Parcel Report

Map

Search

Sales Search

Sales List

Comp Search

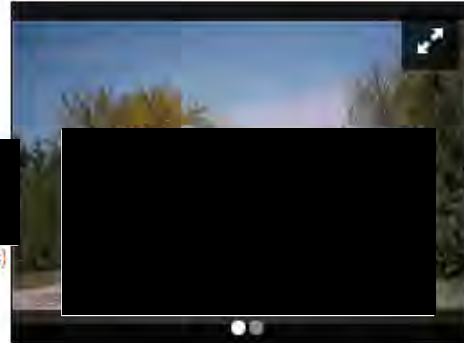
More



Summary

Parcel ID
Alternate ID
Property Address
Sec/Twp/Rng
Brief Legal Description

[REDACTED]
[REDACTED]
[REDACTED]
[REDACTED]



Document(s)

[REDACTED]

(Note: Not to be used on legal documents)

Gross Acres
Exempt Acres
Net Acres
CSR
Class

N/A
[REDACTED]
N/A

(Note: This is for tax purposes only. Not to be used for zoning.)

Tax District
School District

[REDACTED]

Owners

Primary Owner
(Deed Holder)

Secondary Owner

Mailing Address

[REDACTED]

Land

Lot Area

[REDACTED]

Residential Dwellings

Residential Dwelling
Occupancy
Style
Architectural Style
Year Built
Condition
Grade [what's this?](#)
Roof
Flooring
Foundation

[REDACTED]

Foundation
Exterior Material
Interior Material
Brick or Stone Veneer
Total Gross Living Area
Attic Type
Number of Rooms
Number of Bedrooms
Basement Area Type
Basement Area
Basement Finished Area
Plumbing
Appliances
Central Air
Heat
Fireplaces
Porches
Decks
Additions
Garages

[REDACTED]

Agricultural Buildings

Columns					
Plot #	Type	Description	Width	Length	Year Built
1	[REDACTED]				
2					

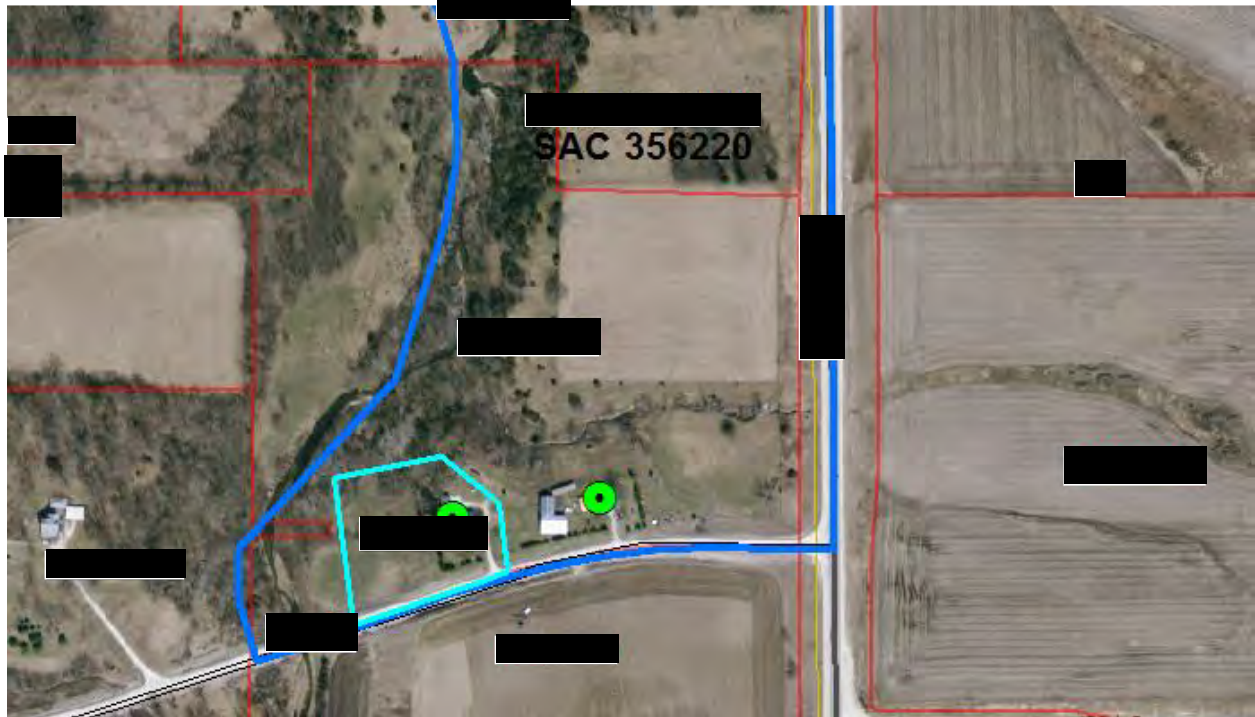
Sales

Columns			
Date	Seller	Buyer	Amount
> [REDACTED]			[REDACTED]

Valuation

Columns				
	2018	2017	2016	2015
> Classification	[REDACTED]			
> + Land				
> + Bldg(S)				
> + Adwlg				
> = Total Assessed Value				

8. Parcel [REDACTED]



On the Fayette County website, Parcel [REDACTED] in Census Block [REDACTED] shows a house. This was listed as a potential customer.

Foundation	
Exterior Material	
Interior Material	
Brick or Stone Veneer	
Total Gross Living Area	
Attic Type	
Number of Rooms	
Number of Bedrooms	
Basement Area Type	
Basement Area	
Basement Finished Area	
Plumbing	
Appliances	
Central Air	
Heat	
Fireplaces	
Porches	
Decks	
Additions	
Garages	

▢ Sales

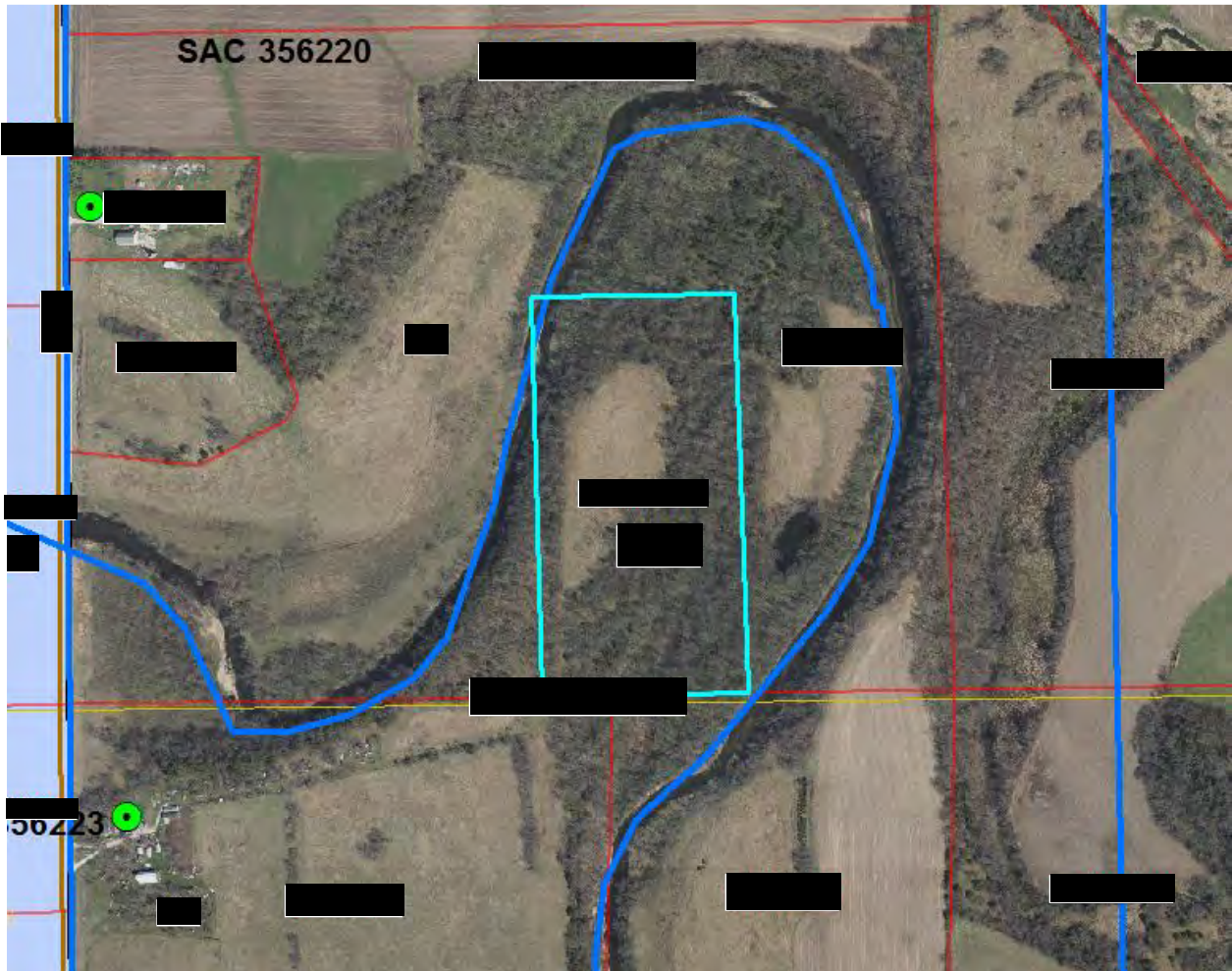
Columns ▼			
Date	Seller	Buyer	Amount

▢ Valuation

Columns ▼				
	2018	2017	2016	2015
➤ Classification				
➤ + Land				
➤ + Bldg(S)				
➤ = Total Assessed Value				

SAC Area 356220 - CB [REDACTED]

1. Parcel [REDACTED]



On the Fayette County website, Parcel [REDACTED] in Census Block [REDACTED] shows Ag land only. This was not listed as a potential customer.

 Layers ▾

Parcel Report

Map

Search

Sales Search

Sales List

Comp Search

More ▾



Summary

Parcel ID [REDACTED]
 Alternate ID [REDACTED]
 Property Address [REDACTED]
 Sec/Twp/Rng [REDACTED]
 Brief Legal Description [REDACTED]
 (Note: Not to be used on legal documents)
 Document(s) [REDACTED]
 Gross Acres [REDACTED]
 Exempt Acres N/A
 Net Acres [REDACTED]
 CSR N/A
 Class [REDACTED]
 (Note: This is for tax purposes only. Not to be used for zoning.)
 Tax District [REDACTED]
 School District [REDACTED]

Owners

Primary Owner (Deed Holder)	Secondary Owner	Mailing Address
[REDACTED]		

Land

Lot Area [REDACTED]

Sales

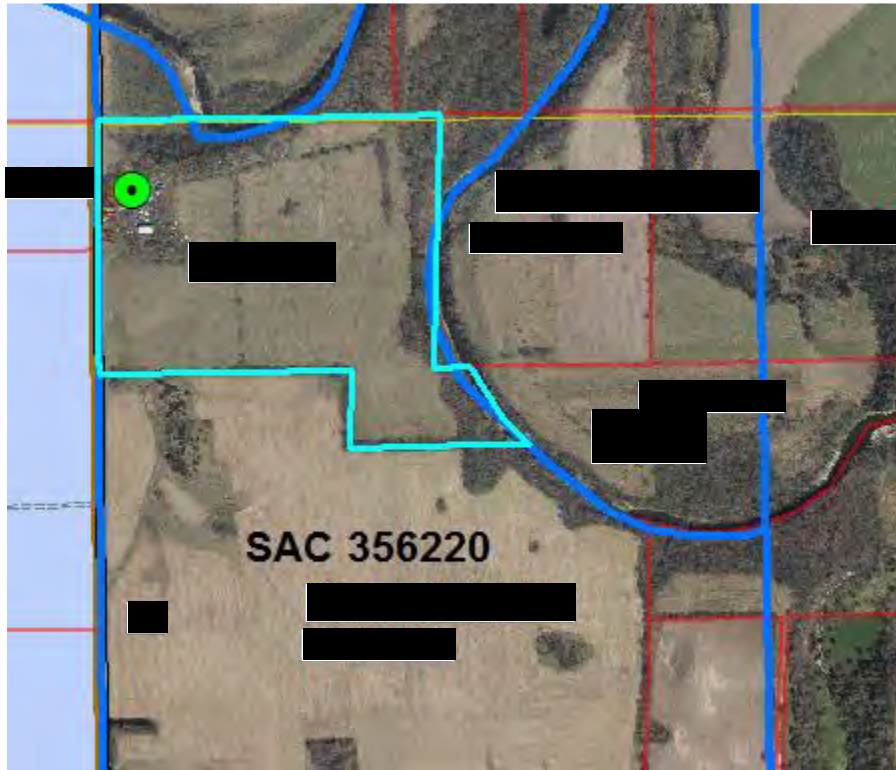
Columns ▾			
Date	Seller	Buyer	Amount
[REDACTED]			

+ There are other parcels involved in one or more of the above sales:

Valuation

Columns ▾				
	2018	2017	2016	2015
Classification	[REDACTED]			
+ Land	[REDACTED]			

2. Parcel [REDACTED]



On the Fayette County website, Parcel [REDACTED] in Census Block [REDACTED] is a house and farm buildings. I counted this as one potential customer.

**Beacon**TM

Fayette County, IA

 Log In

 Scneider

search...

Layers

Parcel Report

Map

Search

Sales Search

Sales List

Comp Search

More



Summary

Parcel ID

Alternate ID

Property Address

Sec/Twp/Rng

Brief Legal Description

Document(s)

Gross Acres

Exempt Acres

Net Acres

CSR

Class

Tax District

School District

N/A

N/A

(Note: Not to be used on legal documents)

(Note: This is for tax purposes only. Not to be used for zoning.)

Owners

Primary Owner
(Deed Holder)

Secondary Owner

Mailing Address

Land

Lot Area

Residential Dwellings

Residential Dwelling

Occupancy

Style

Architectural Style

Year Built

Condition

Grade what's this?

Roof

Flooring

Foundation

Interior Finishes
 Brick or Stone Veneer
 Total Gross Living Area
 Attic Type
 Number of Rooms
 Number of Bedrooms
 Basement Area Type
 Basement Area
 Basement Finished Area
 Plumbing
 Appliances
 Central Air
 Heat
 Fireplaces
 Porches
 Decks
 Additions
 Garages

[REDACTED]
 [REDACTED]
 [REDACTED]
 [REDACTED]
 [REDACTED]
 [REDACTED]
 [REDACTED]
 [REDACTED]
 [REDACTED]
 [REDACTED]
 [REDACTED]
 [REDACTED]
 [REDACTED]
 [REDACTED]

Agricultural Buildings

Plot #	Type	Description	Width	Length	Year Built
1	[REDACTED]				
2					
3					
4					
5					

Sales

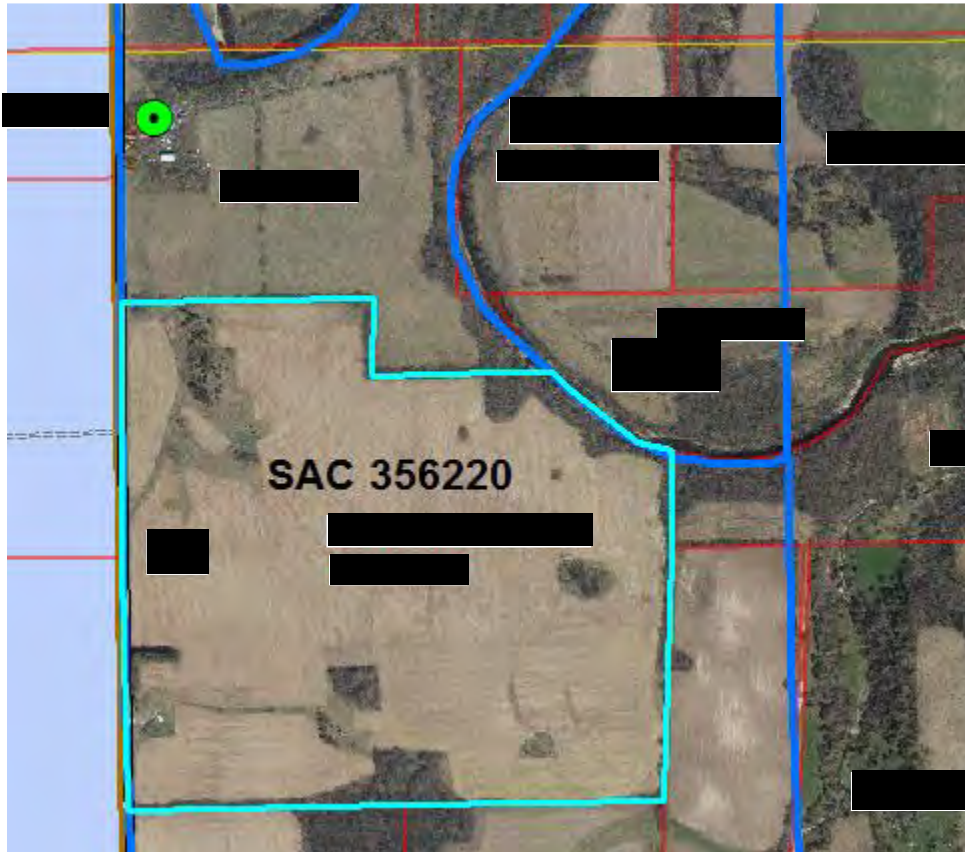
Date	Seller	Buyer	Amount
>	[REDACTED]		
>			
>			

+ There are other parcels involved in one or more of the above sales:

Valuation

	2018	2017	2016	2015
> Classification	[REDACTED]			
> + Land				
> + Bldg(S)				
> + Adwlg				
> = Total Assessed Value				







3. Parcel [REDACTED]



On the Fayette County website, Parcel [REDACTED] in Census Block [REDACTED] shows Ag land only. This was not listed as a potential customer.


BeaconTM
 Fayette County, IA
 Log In
Schneider

Layers
Parcel Report
Map
Search
Sales Search
Sales List
Comp Search
More

Summary

Parcel ID	
Alternate ID	
Property Address	
Sec/Twp/Rng	
Brief Legal Description	
Document(s)	(Note: Not to be used on legal documents)
Gross Acres	
Exempt Acres	N/A
Net Acres	
CSR	N/A
Class	
Tax District	(Note: This is for tax purposes only. Not to be used for zoning.)
School District	

Owners

Primary Owner (Deed Holder)	Secondary Owner	Mailing Address

Land

Lot Area	
----------	--

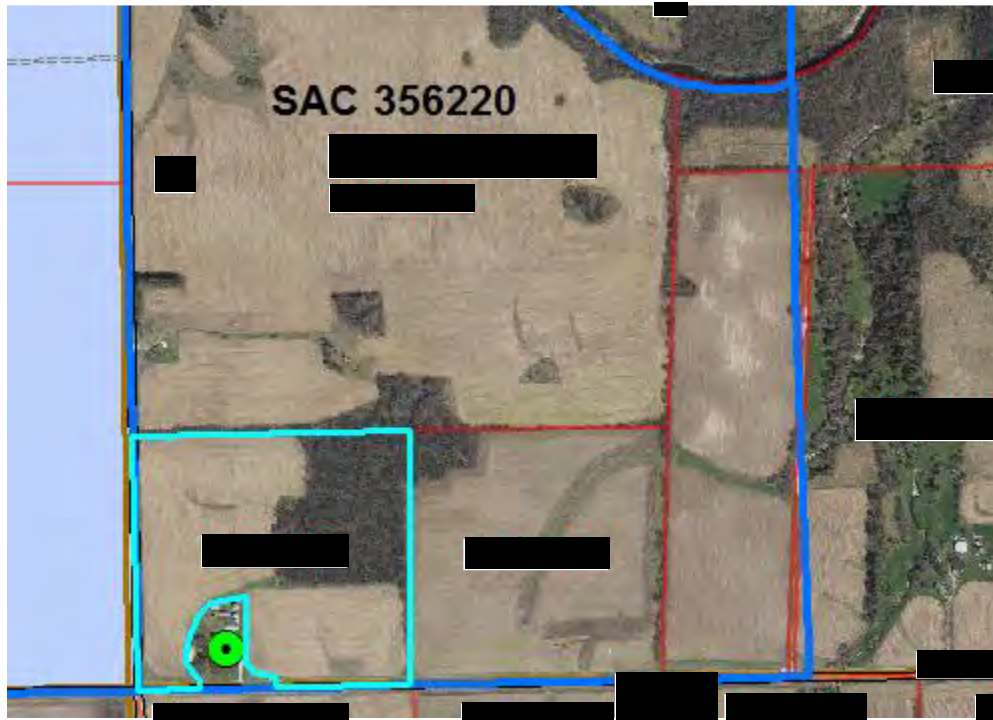
Sales

Date	Seller	Buyer	Amount

Valuation

	2018	2017	2016	2015
Classification				
+ Land				
+ Bldg(S)				
+ Adwlg				
= Total Assessed Value				

4. Parcel [REDACTED]



On the Fayette County website, Parcel [REDACTED] in Census Block [REDACTED] shows Ag land only. This was not listed as a potential customer.



Layers

Parcel Report

Map

Search

Sales Search

Sales List

Comp Search

More



Summary

Parcel ID

Alternate ID

Property Address

Sec/Twp/Rng

Brief Legal Description

(Note: Not to be used on legal documents)

Document(s)

Gross Acres

Exempt Acres

Net Acres

CSR

Class

N/A

(Note: This is for tax purposes only; Not to be used for zoning)

Tax District

School District

Owners

Primary Owner
(Deed Holder)

Secondary Owner

Mailing Address

Land

Lot Area

Sales

Columns

Date Seller Buyer Amount

Valuation

Columns

2018

2017

2016

2015

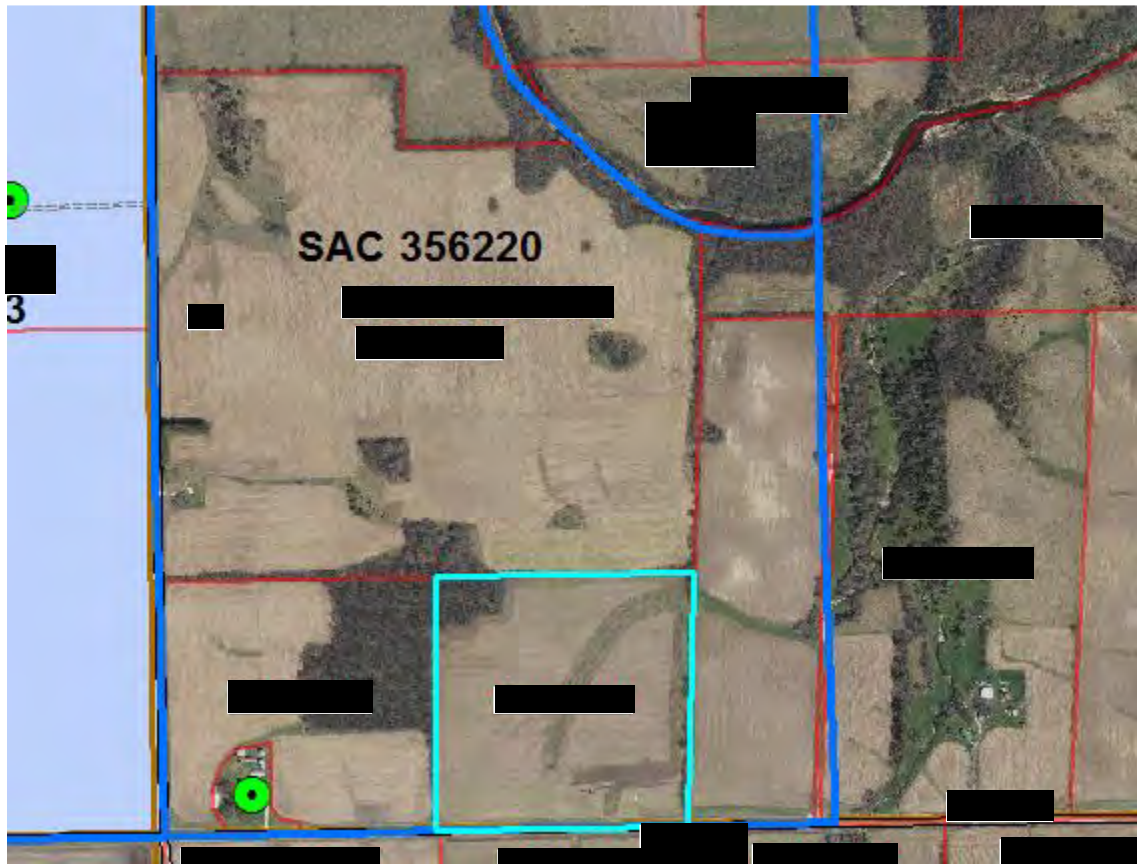
> Classification

> + Land



> + For Resv

> = Total Assessed Value







5. Parcel [REDACTED]



On the Fayette County website, Parcel [REDACTED] in Census Block [REDACTED] shows Ag land only. This was not listed as a potential customer.


Beacon™
Fayette County, IA
Log In


Layers
Parcel Report
Map
Search
Sales Search
Sales List
Comp Search
More

Summary

Parcel ID

Alternate ID

Property Address

Sec/Twp/Rng

Brief Legal Description

Document(s)

Gross Acres

Exempt Acres

Net Acres

CSR

Class

Tax District

School District

(Note: Not to be used on legal documents)

(Note: This is for tax purposes only. Not to be used for zoning.)

Owners

Primary Owner
(Deed Holder)

Secondary Owner

Mailing Address

Land

Lot Area

Sales

Columns

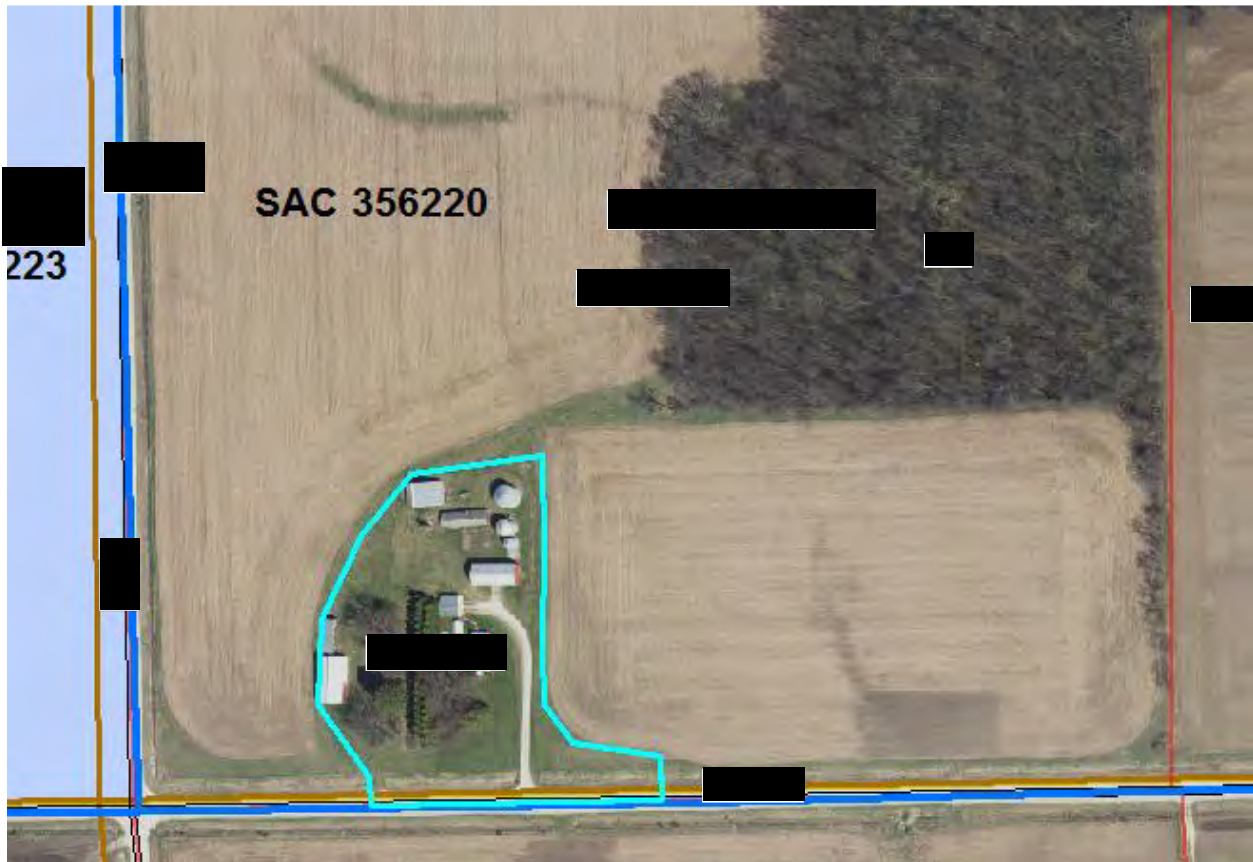
Date	Seller	Buyer	Amount

Valuation

Columns

	2018	2017	2016	2015
Classification				
+ Land				
= Total Assessed Value				

6. Parcel [REDACTED]



On the Fayette County website, Parcel [REDACTED] in Census Block [REDACTED] is a house with farm buildings. This was listed as one potential customer.



Parcel ID
Alternate ID
Property Address

Sec/Twp/Rng	Brief Legal Description
-------------	-------------------------

Document(s)

Gross Acres
Exempt Acres
Net Acres
CSR
Class

Tax District
School District

(Note: Not to be used on legal documents)

N/A

N/A

(Note: This is for tax purposes only. Not to be used for zoning.)

Primary Owner
(Deed Holder)

Secondary Owner

Mailing Address

Lot Area

Residential Dwelling
Occupancy
Style
Architectural Style
Year Built
Condition
Grade what's this?
Roof
Flooring
Foundation

Basement Finished Area
 Plumbing
 Appliances
 Central Air
 Heat
 Fireplaces
 Porches
 Decks
 Additions
 Garages

[REDACTED]

Agricultural Buildings

Plot #	Type	Description	Width	Length	Year Built
1	[REDACTED]				
2					
3					
4					
5					
6					
7					
8					
9					
10					

Sales

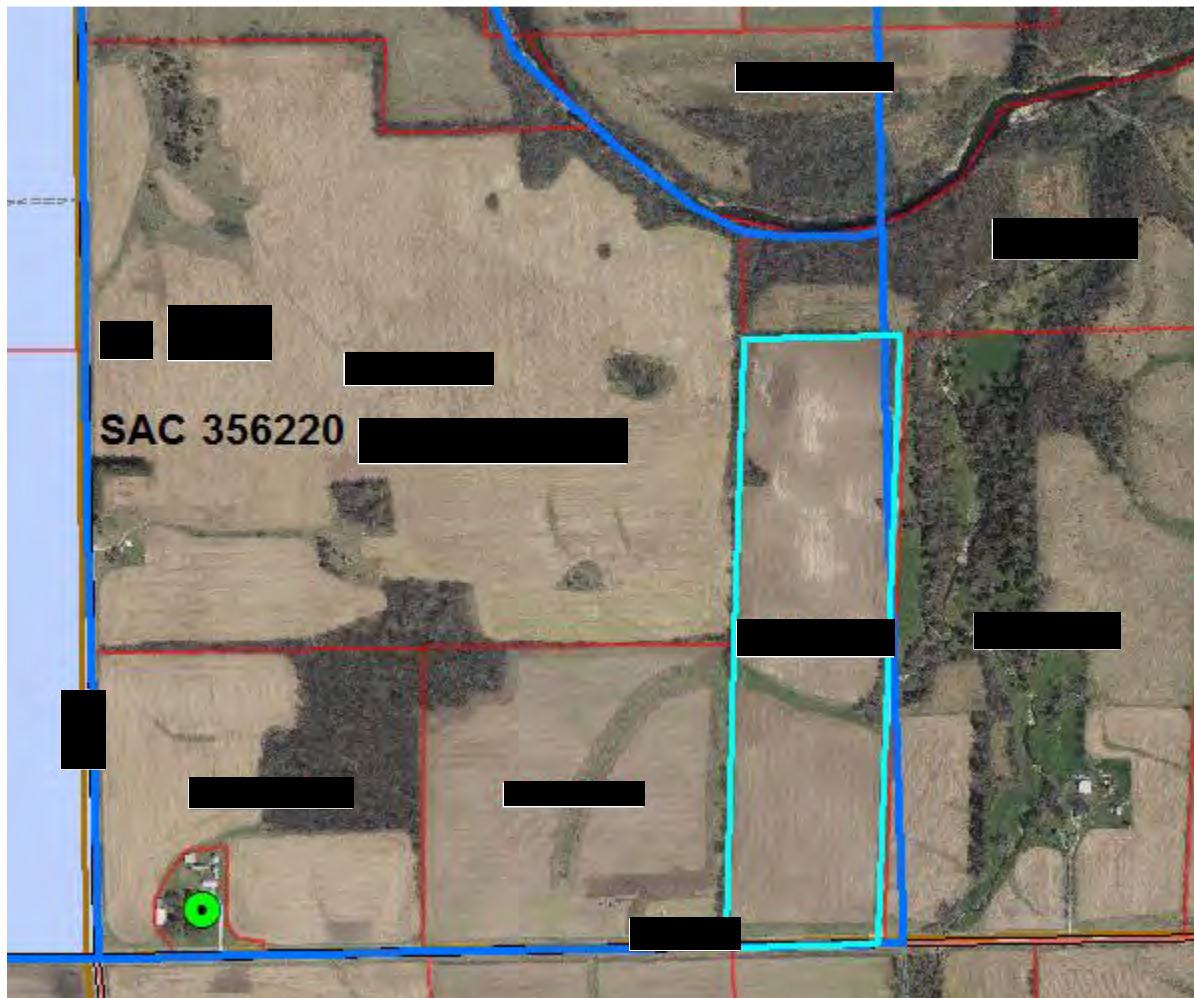
Date	Seller	Buyer	Amount
>	[REDACTED]		
>			
>			
>			
>			

+ There are other parcels involved in one or more of the above sales:




Valuation

	2018	2017	2016	2015
> Classification	[REDACTED]			
> + Land				
> + For Resv				
> + Bldg(S)				
> + Adwlg				
> = Total Assessed Value	[REDACTED]			







7. Parcel [REDACTED]



On the Fayette County website, Parcel [REDACTED] in Census Block [REDACTED] shows Ag land only. This was not listed as a potential customer.


BeaconTM
 Fayette County, IA
 


Layers ▾
 Parcel Report
 Map
 Search
 Sales Search
 Sales List
 Comp Search
 More ▾

Summary

Parcel ID	[REDACTED]
Alternate ID	
Property Address	
Sec/Twp/Rng	[REDACTED]
Brief Legal Description	
(Note: Not to be used on legal documents)	
Document(s)	[REDACTED]
Gross Acres	[REDACTED]
Exempt Acres	N/A
Net Acres	[REDACTED]
CSR	N/A
Class	[REDACTED]
(Note: This is for tax purposes only. Not to be used for zoning.)	
Tax District	[REDACTED]
School District	[REDACTED]

Owners

Primary Owner (Deed Holder)	Secondary Owner	Mailing Address
[REDACTED]		

Land

Lot Area	[REDACTED]
----------	------------

Sales

Date	Seller	Buyer	Amount
[REDACTED]			[REDACTED]

Valuation



	2018	2017	2016	2015
> Classification	[REDACTED]			
> + Land				
> = Total Assessed Value				

SAC Area 356220 - CB [REDACTED]







1. Parcel [REDACTED]



On the Fayette County website, the Parcel [REDACTED] in Census Block [REDACTED] shows a building on the parcel but it is outside of the eligible census block and in the adjoining census block which isn't part of the FCC grant area.


BeaconTM
 Fayette County, IA
 [Log In](#)


[Layers](#)
[Parcel Report](#)
[Map](#)
[Search](#)
[Sales Search](#)
[Sales List](#)
[Comp Search](#)
[More](#)

Summary

Parcel ID	
Alternate ID	
Property Address	
Sec/Twp/Rng	
Brief Legal Description	
Document(s)	<div> <div>(Note: Not to be used on legal documents)</div> <div></div> </div>
Gross Acres	
Exempt Acres	N/A
Net Acres	
CSR	N/A
Class	
	(Note: This is for tax purposes only. Not to be used for zoning.)
Tax District	
School District	

Owners

Primary Owner (Deed Holder)	Secondary Owner	Mailing Address

Land

Lot Area	
----------	--

Residential Dwellings

Residential Dwelling	
Occupancy	
Style	
Architectural Style	
Year Built	
Condition	
Grade <small>what's this?</small>	
Roof	
Flooring	
Foundation	

Flooring
Foundation
Exterior Material
Interior Material
Brick or Stone Veneer
Total Gross Living Area
Attic Type
Number of Rooms
Number of Bedrooms
Basement Area Type
Basement Area
Basement Finished Area
Plumbing
Appliances
Central Air
Heat
Fireplaces
Porches
Decks
Additions
Garages

[REDACTED]

Agricultural Buildings

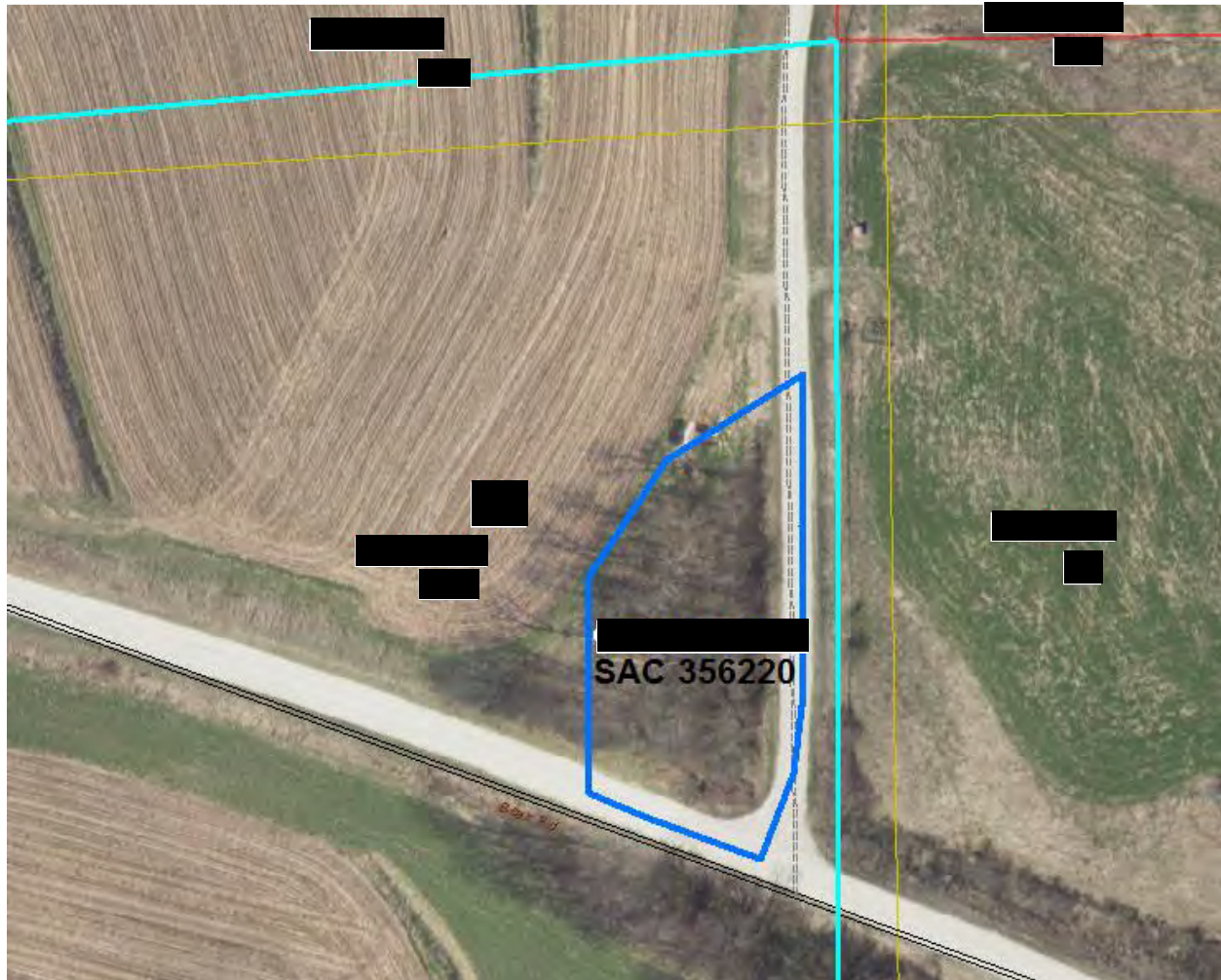
Plot #	Type	Description	Width	Length	Year Built
	[REDACTED]				

Sales

Date	Seller	Buyer	Amount
>	[REDACTED]		
>	[REDACTED]		

SAC Area 356220 - CB [REDACTED]

1. Parcel [REDACTED]



On the Fayette County website, Parcel [REDACTED] in Census Block [REDACTED] shows minimal Ag buildings on the parcel which are outside of the eligible census block area and in the adjoining census block which isn't part of the FCC grant area. Either way, this would not be considered a potential customer.



Summary

Parcel ID

Alternate ID

Property Address

Sec/Twp/Rng

Brief Legal Description

(Note: Not to be used on legal documents)

Document(s)

Gross Acres

Exempt Acres

Net Acres

CSR

Class

N/A

Tax District

School District

Owners

Primary Owner

(Deed Holder)

Secondary Owner

Mailing Address

Land

Lot Area

Agricultural Buildings

Columns ▼

Plot #	Type	Description	Width	Length	Year Built
1					
2					

▢ Sales

Columns ▾			
Date	Seller	Buyer	Amount
> [REDACTED]			[REDACTED]

+ There are other parcels involved in one or more of the above sales:

▢ Valuation

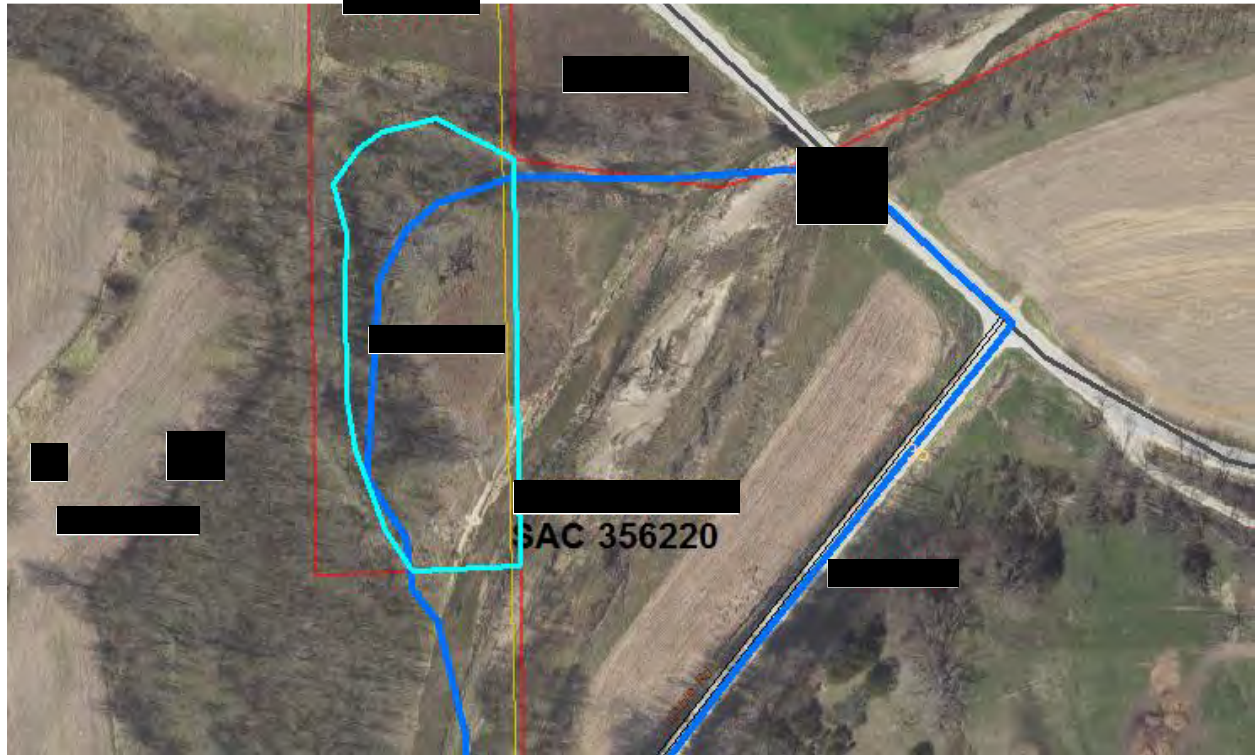
Columns ▾				
	2018	2017	2016	2015
» Classification				
» + Land				
» + Impound				
» + For Resv				
» + Bldg(S)				
» = Total Assessed Value				

▢ Taxation

Columns ▾				
	2017 Pay 2018-2019	2016 Pay 2017-2018	2015 Pay 2016-2017	2014 Pay 2015-2016
» Classification				
» + Taxable Land Value				
» + Taxable Building Value				
» + Taxable Dwelling Value				
» = Gross Taxable Value				
» - Military Exemption				
» = Net Taxable Value				
» x Levy Rate (per \$1000 of value)				
» = Gross Taxes Due				
» - Ag Land Credit				
» - Disabled and Senior Citizens Credit				
» - Family Farm Credit				
» - Homestead Credit				
» - Business Property Credit				
» - Prepaid Tax				
» = Net Taxes Due				

SAC Area 356220 - CB [REDACTED]

1. Parcel [REDACTED]



On the Fayette County website, Parcel [REDACTED] in Census Block [REDACTED] shows Ag land only. This was not listed as a potential customer.

1000000

1997, 1998, 1999, 2000, 2001, 2002, 2003, 2004, 2005, 2006, 2007, 2008, 2009, 2010, 2011, 2012, 2013, 2014, 2015, 2016, 2017, 2018, 2019, 2020, 2021, 2022, 2023, 2024, 2025, 2026, 2027, 2028, 2029, 2030, 2031, 2032, 2033, 2034, 2035, 2036, 2037, 2038, 2039, 2040, 2041, 2042, 2043, 2044, 2045, 2046, 2047, 2048, 2049, 2050, 2051, 2052, 2053, 2054, 2055, 2056, 2057, 2058, 2059, 2060, 2061, 2062, 2063, 2064, 2065, 2066, 2067, 2068, 2069, 2070, 2071, 2072, 2073, 2074, 2075, 2076, 2077, 2078, 2079, 2080, 2081, 2082, 2083, 2084, 2085, 2086, 2087, 2088, 2089, 2090, 2091, 2092, 2093, 2094, 2095, 2096, 2097, 2098, 2099, 2100, 2101, 2102, 2103, 2104, 2105, 2106, 2107, 2108, 2109, 2110, 2111, 2112, 2113, 2114, 2115, 2116, 2117, 2118, 2119, 2120, 2121, 2122, 2123, 2124, 2125, 2126, 2127, 2128, 2129, 2130, 2131, 2132, 2133, 2134, 2135, 2136, 2137, 2138, 2139, 2140, 2141, 2142, 2143, 2144, 2145, 2146, 2147, 2148, 2149, 2150, 2151, 2152, 2153, 2154, 2155, 2156, 2157, 2158, 2159, 2160, 2161, 2162, 2163, 2164, 2165, 2166, 2167, 2168, 2169, 2170, 2171, 2172, 2173, 2174, 2175, 2176, 2177, 2178, 2179, 2180, 2181, 2182, 2183, 2184, 2185, 2186, 2187, 2188, 2189, 2190, 2191, 2192, 2193, 2194, 2195, 2196, 2197, 2198, 2199, 2200, 2201, 2202, 2203, 2204, 2205, 2206, 2207, 2208, 2209, 2210, 2211, 2212, 2213, 2214, 2215, 2216, 2217, 2218, 2219, 2220, 2221, 2222, 2223, 2224, 2225, 2226, 2227, 2228, 2229, 2230, 2231, 2232, 2233, 2234, 2235, 2236, 2237, 2238, 2239, 2240, 2241, 2242, 2243, 2244, 2245, 2246, 2247, 2248, 2249, 2250, 2251, 2252, 2253, 2254, 2255, 2256, 2257, 2258, 2259, 2260, 2261, 2262, 2263, 2264, 2265, 2266, 2267, 2268, 2269, 2270, 2271, 2272, 2273, 2274, 2275, 2276, 2277, 2278, 2279, 2280, 2281, 2282, 2283, 2284, 2285, 2286, 2287, 2288, 2289, 2290, 2291, 2292, 2293, 2294, 2295, 2296, 2297, 2298, 2299, 2300, 2301, 2302, 2303, 2304, 2305, 2306, 2307, 2308, 2309, 2310, 2311, 2312, 2313, 2314, 2315, 2316, 2317, 2318, 2319, 2320, 2321, 2322, 2323, 2324, 2325, 2326, 2327, 2328, 2329, 2330, 2331, 2332, 2333, 2334, 2335, 2336, 2337, 2338, 2339, 2340, 2341, 2342, 2343, 2344, 2345, 2346, 2347, 2348, 2349, 2350, 2351, 2352, 2353, 2354, 2355, 2356, 2357, 2358, 2359, 2360, 2361, 2362, 2363, 2364, 2365, 2366, 2367, 2368, 2369, 2370, 2371, 2372, 2373, 2374, 2375, 2376, 2377, 2378, 2379, 2380, 2381, 2382, 2383, 2384, 2385, 2386, 2387, 2388, 2389, 2390, 2391, 2392, 2393, 2394, 2395, 2396, 2397, 2398, 2399, 2400, 2401, 2402, 2403, 2404, 2405, 2406, 2407, 2408, 2409, 2410, 2411, 2412, 2413, 2414, 2415, 2416, 2417, 2418, 2419, 2420, 2421, 2422, 2423, 2424, 2425, 2426, 2427, 2428, 2429, 2430, 2431, 2432, 2433, 2434, 2435, 2436, 2437, 2438, 2439, 2440, 2441, 2442, 2443, 2444, 2445, 2446, 2447, 2448, 2449, 2450, 2451, 2452, 2453, 2454, 2455, 2456, 2457, 2458, 2459, 2460, 2461, 2462, 2463, 2464, 2465, 2466, 2467, 2468, 2469, 2470, 2471, 2472, 2473, 2474, 2475, 2476, 2477, 2478, 2479, 2480, 2481, 2482, 2483, 2484, 2485, 2486, 2487, 2488, 2489, 2490, 2491, 2492, 2493, 2494, 2495, 2496, 2497, 2498, 2499, 2500, 2501, 2502, 2503, 2504, 2505, 2506, 2507, 2508, 2509, 2510, 2511, 2512, 2513, 2514, 2515, 2516, 2517, 2518, 2519, 2520, 2521, 2522, 2523, 2524, 2525, 2526, 2527, 2528, 2529, 2530, 2531, 2532, 2533, 2534, 2535, 2536, 2537, 2538, 2539, 2540, 2541, 2542, 2543, 2544, 2545, 2546, 2547, 2548, 2549, 2550, 2551, 2552, 2553, 2554, 2555, 2556, 2557, 2558, 2559, 2560, 2561, 2562, 2563, 2564, 2565, 2566, 2567, 2568, 2569, 2570, 2571, 2572, 2573, 2574, 2575, 2576, 2577, 2578, 2579, 2580, 2581, 2582, 2583, 2584, 2585, 2586, 2587, 2588, 2589, 2590, 2591, 2592, 2593, 2594, 2595, 2596, 2597, 2598, 2599, 2600, 2601, 2602, 2603, 2604, 2605, 2606, 2607, 2608, 2609, 2610, 2611, 2612, 2613, 2614, 2615, 2616, 2617, 2618, 2619, 2620, 2621, 2622, 2623, 2624, 2625, 2626, 2627, 2628, 2629, 2630, 2631, 2632, 2633, 2634, 2635, 2636, 2637, 2638, 2639, 2640, 2641, 2642, 2643, 2644, 2645, 2646, 2647, 2648, 2649, 2650, 2651, 2652, 2653, 2654, 2655, 2656, 2657, 2658, 2659, 2660, 2661, 2662, 2663, 2664, 2665, 2666, 2667, 2668, 2669, 2670, 2671, 2672, 2673, 2674, 2675, 2676, 2677, 2678, 26

© 2006 The Authors

© 2006 The Authors

Document(s)

N/A

11

N/A

11

(Note: This is for

Tax District

11/11/2016

Mailing Address

Date	Seller	Buyer	Amount
------	--------	-------	--------

- Classification
- + Land
- = Total Assessed Value

2017

2016

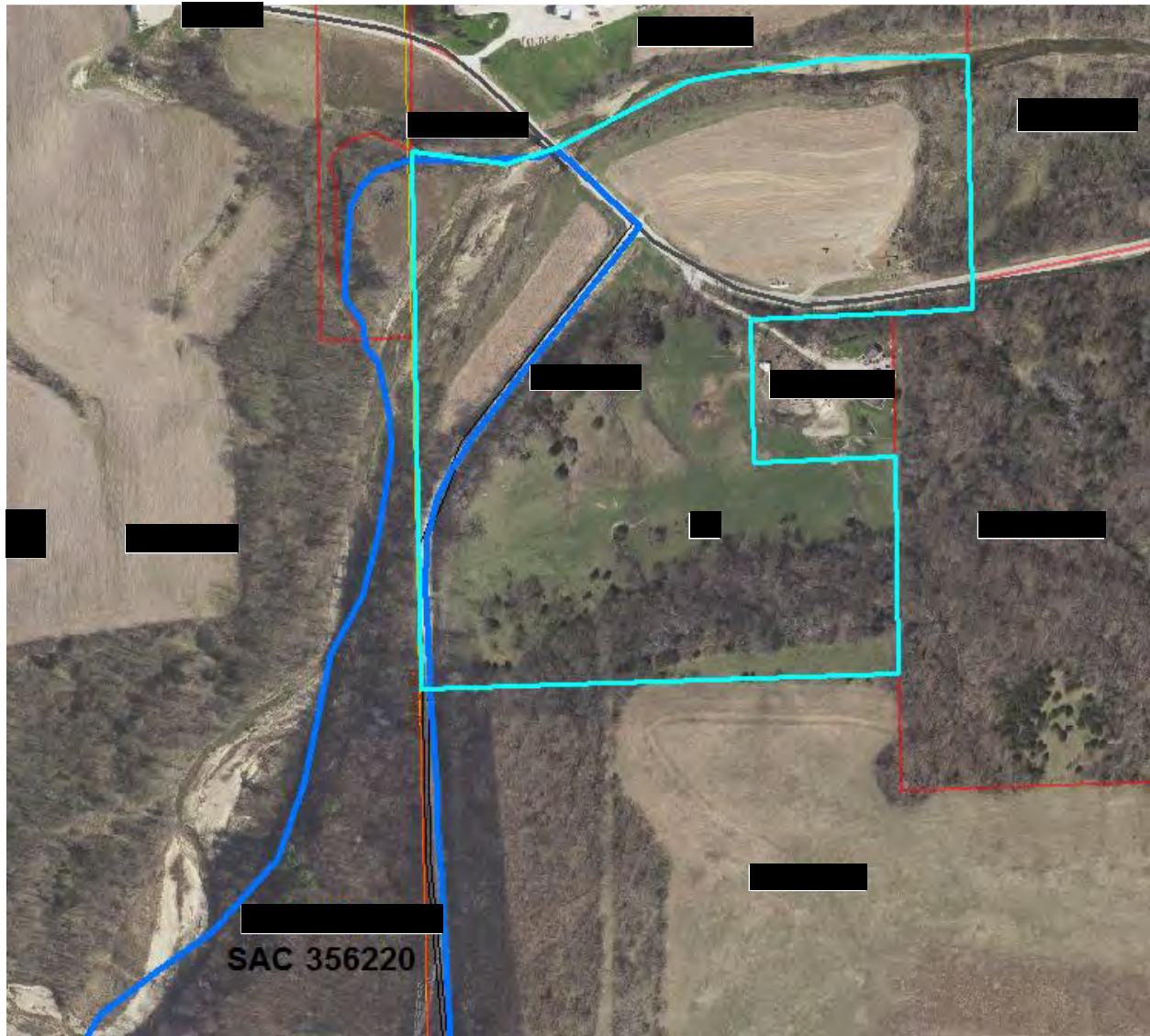
2015

Classification

► + Land

▶ = Total Assessed Value

2. Parcel [REDACTED]



On the Fayette County website, Parcel [REDACTED] in Census Block [REDACTED] shows Ag land only. This was not listed as a potential customer.

Layers Parcel Report Map Search Sales Search Sales List Comp Search More



Summary

Parcel ID
Alternate ID
Property Address

Sec/Twp/Rng
Brief Legal Description

Document(s)

(Note: Not to be used on legal documents)

Gross Acres
Exempt Acres
Net Acres
CSR
Class

N/A

N/A

(Note: This is for tax purposes only. Not to be used for zoning.)

Tax District
School District

Owners

Primary Owner
(Deed Holder)

Secondary Owner

Mailing Address

Land

Lot Area

Sales

Columns

Date Seller Buyer Amount

Valuation


Columns

	2018	2017	2016	2015
Classification				
+ Land				
= Total Assessed Value				


3. Parcel [REDACTED]




On the Fayette County website, Parcel [REDACTED] in Census Block [REDACTED] shows Ag land only. This was not listed as a potential customer.

**Beacon**TM

Fayette County, IA

 Log In



search_

Layers

Parcel Report

Map







Search

Sales Search

Sales List

Comp Search

More



Summary

Parcel ID

Alternate ID

Property Address

Sec/Twp/Rng

Brief Legal Description

Document(s)

Gross Acres

Exempt Acres

Net Acres

CSR

Class

Tax District

School District

N/A

N/A

(Note: Not to be used on legal documents)

(Note: This is for tax purposes only. Not to be used for zoning.)

Owners

Primary Owner

Secondary Owner

Mailing Address

Land

Lot Area

Agricultural Buildings

Plot #	Type	Description	Width	Length	Year Built
3					
5					

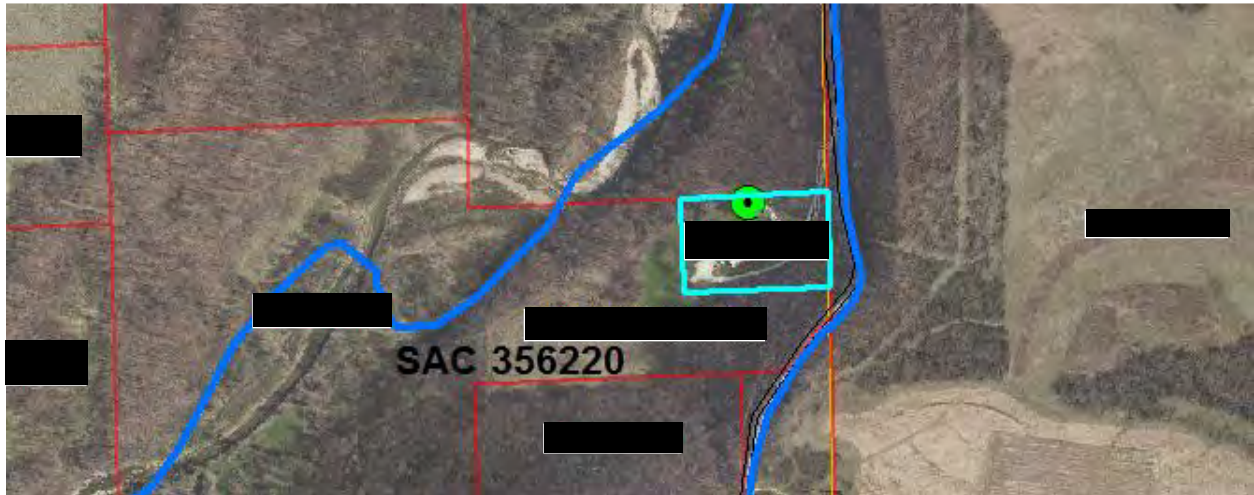
Valuation

Columns



2018201720162015

>	Classification				
>	+ Land				
>	+ Bldg(S)				
✓	+ Adwlg				
>	= Total Assessed Value				







4. Parcel [REDACTED]



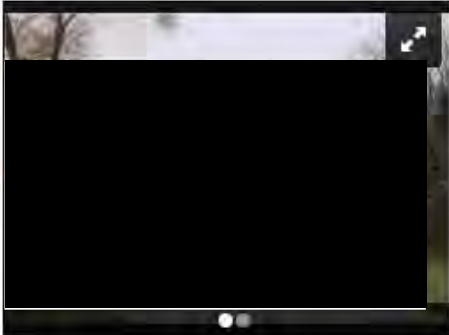
On the Fayette County website, Parcel [REDACTED] in Census Block [REDACTED] shows a house. This was listed as a potential customer.


BeaconTM
 Fayette County, IA
 [Log In](#)


[Layers](#)
[Parcel Report](#)
[Map](#)
[Search](#)
[Sales Search](#)
[Sales List](#)
[Comp Search](#)
[More](#)

Summary

Parcel ID	[REDACTED]	
Alternate ID	[REDACTED]	
Property Address	[REDACTED]	
Sec/Twp/Rng	[REDACTED]	
Brief Legal Description	[REDACTED]	
Document(s)	[REDACTED]	
Gross Acres	[REDACTED]	
Exempt Acres	N/A	
Net Acres	[REDACTED]	
CSR	N/A	
Class	[REDACTED]	(Note: This is for tax purposes only. Not to be used for zoning.)
Tax District	[REDACTED]	
School District	[REDACTED]	

Owners

Primary Owner (Deed Holder)	Secondary Owner	Mailing Address
[REDACTED]		

Land

Lot Area	[REDACTED]
----------	------------

Residential Dwellings

Residential Dwelling	[REDACTED]
Occupancy	
Style	
Architectural Style	
Year Built	
Condition	
Grade what's this?	
Roof	
Flooring	
Foundation	
Exterior Material	
Interior Material	

Brick or Stone Veneer
 Total Gross Living Area
 Attic Type
 Number of Rooms
 Number of Bedrooms
 Basement Area Type
 Basement Area
 Basement Finished Area
 Plumbing
 Appliances
 Central Air
 Heat
 Fireplaces
 Porches
 Decks
 Additions
 Garages

[REDACTED]

Agricultural Buildings

Plot #	Type	Description	Width	Length	Year Built

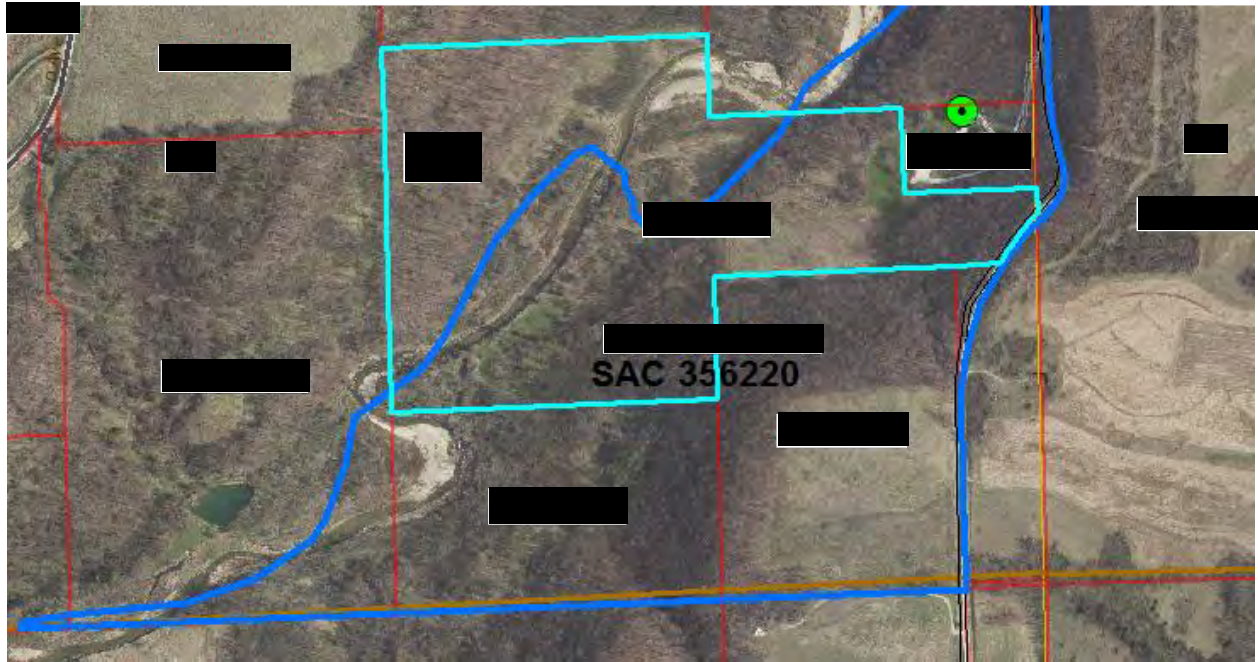
Sales

Date	Seller	Buyer	Amount

Valuation

	2018	2017	2016	2015
Classification				
+ Land				
+ Bldg(S)				
= Total Assessed Value				

5. Parcel [REDACTED]



On the Fayette County website, Parcel [REDACTED] in Census Block [REDACTED] shows Ag land only. This was not listed as a potential customer.



Beacon™

Fayette County, IA

Log In



search...



Layers

Parcel Report

Map

Search

Sales Search

Sales List

Comp Search

More



Summary

Parcel ID

Alternate ID

Property Address

Sec/Twp/Rng

Brief Legal Description

Document(s)

(Note: Not to be used on legal documents)

Gross Acres

Exempt Acres

Net Acres

CSR

Class

N/A

Tax District

School District

(Note: This is for tax purposes only. Not to be used for zoning.)

Owners

Primary Owner
(Deed Holder)

Secondary Owner

Mailing Address

Land

Lot Area

Sales

Columns

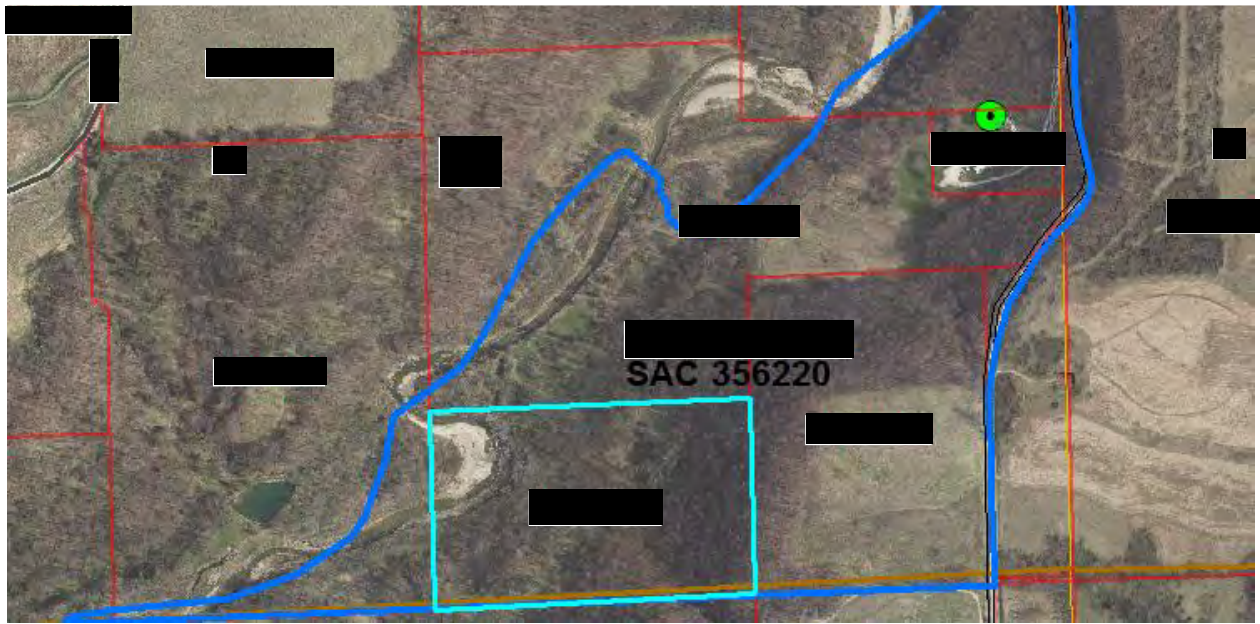
Date	Seller	Buyer	Amount

Valuation

Columns

	2018	2017	2016	2015
Classification				
+ Land				
+ For Resv				
= Total Assessed Value				

6. Parcel [REDACTED]



On the Fayette County website, Parcel [REDACTED] in Census Block [REDACTED] shows Ag land only. This was not listed as a potential customer.



Fayette County, IA

Login



search...



Layers

Parcel Report

Map

Search

Sales Search

Sales List

Comp Search

More



Summary

Parcel ID
Alternate ID
Property Address
Sec/Twp/Rng
Brief Legal Description

[REDACTED]
[REDACTED]
[REDACTED]
[REDACTED]

(Note: Not to be used on legal documents)

Document(s)

[REDACTED]

Gross Acres
Exempt Acres
Net Acres
CSR
Class

N/A

[REDACTED]

(Note: This is for tax purposes only. Not to be used for zoning.)

Tax District
School District

[REDACTED]

Owners

Primary Owner
(Deed Holder)

Secondary Owner

Mailing Address

[REDACTED]

Land

Lot Area

[REDACTED]

Sales

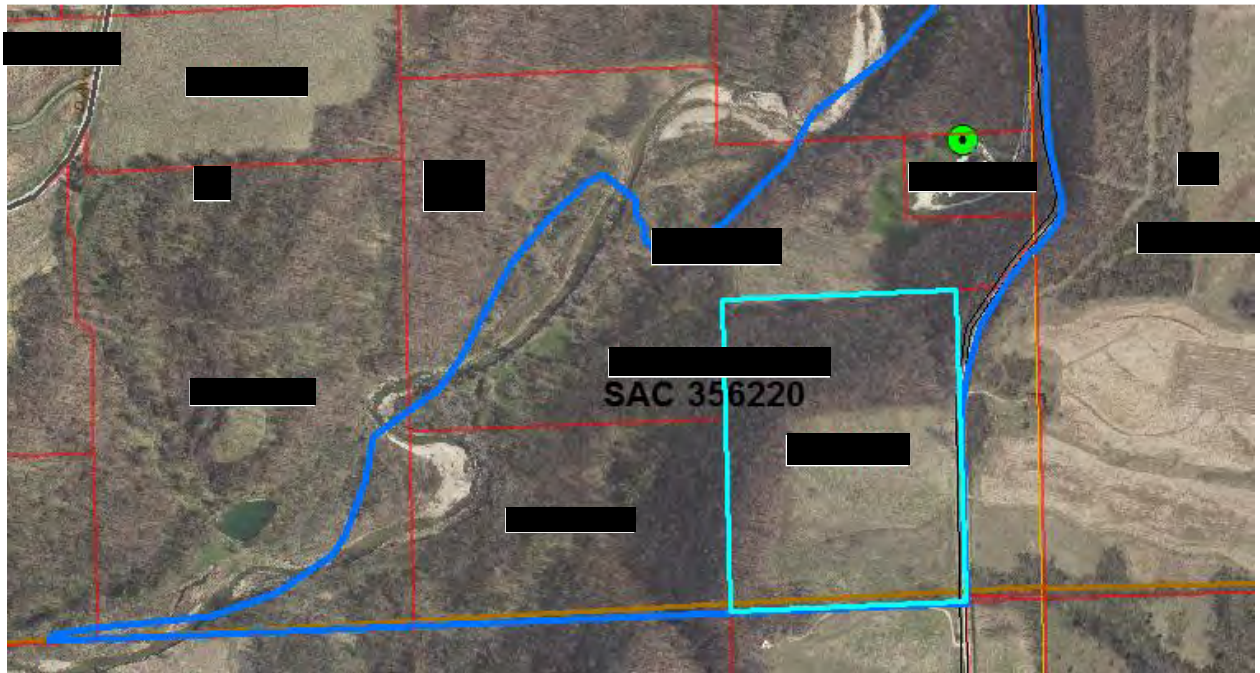
Date	Seller	Buyer	Amount
[REDACTED]			[REDACTED]

± There are other parcels involved in one or more of the above sales:

Valuation

	2018	2017	2016	2015
Classification	[REDACTED]			
+ Land				
+ For Resv				
= Total Assessed Value				

7. Parcel [REDACTED]



On the Fayette County website, Parcel [REDACTED] in Census Block [REDACTED] shows Ag land only. This was not listed as a potential customer.

Layers Parcel Report Map Search Sales Search Sales List Comp Search More



Summary

Parcel ID
 Alternate ID
 Property Address
 Sec/Twp/Rng
 Brief Legal Description
 Document(s)
 Gross Acres
 Exempt Acres
 Net Acres
 CSR
 Class
 Tax District
 School District

(Note: Not to be used on legal documents)

(Note: This is for tax purposes only. Not to be used for zoning.)

Owners

Primary Owner (Deed Holder) Secondary Owner Mailing Address

Land

Lot Area

Sales

Date	Seller	Buyer	Amount

Valuation

	2018	2017	2016	2015
Classification				
+ Land				
+ For Resv				
= Total Assessed Value				

SAC Area 356220 - [REDACTED]

1. Parcel [REDACTED]



On the Fayette County website, Parcel [REDACTED] in Census Block [REDACTED] shows a house, a log cabin and farm buildings. I counted the farm unit as one potential customer. The log cabin has no electrical hookup.

**Beacon**TM

Fayette County, IA

 Log In



search...

Layers

Parcel Report

Map

Search

Sales Search

Sales List

Comp Search

More



Summary

Parcel ID	
Alternate ID	
Property Address	
Sec/Twp/Rng	
Brief Legal Description	
Document(s)	
Gross Acres	
Exempt Acres	
Net Acres	
CSR	N/A
Class	
Tax District	
School District	

Owners

Primary Owner (Deed Holder)	Secondary Owner	Mailing Address

Land

Lot Area	
----------	--

Residential Dwellings

Residential Dwelling	
Occupancy	
Style	
Architectural Style	
Year Built	
Condition	
Grade <small>what's this?</small>	
Roof	
Flooring	
Foundation	
Exterior Material	
Interior Material	

Interior Material	
Brick or Stone Veneer	
Total Gross Living Area	
Attic Type	
Number of Rooms	
Number of Bedrooms	
Basement Area Type	
Basement Area	
Basement Finished Area	
Plumbing	
Appliances	
Central Air	
Heat	
Fireplaces	
Porches	
Decks	
Additions	
Garages	

Residential Dwelling		
Occupancy		
Style		
Architectural Style		
Year Built		
Condition		
Grade what's this?		
Roof		
Flooring		
Foundation		
Exterior Material		
Interior Material		
Brick or Stone Veneer		
Total Gross Living Area		
Attic Type		
Number of Rooms		
Number of Bedrooms		
Basement Area Type		
Basement Area		
Basement Finished Area		
Plumbing		
Appliances		
Central Air		
Heat		
Fireplaces		
Porches		
Decks		
Additions		
Garages		

☐ Agricultural Buildings

Columns ▼					
Plot #	Type	Description	Width	Length	Year Built
1					
2					
3					
4					
5					

6
7
8
9
10
11
12
13
14
15
16

Sales

	Date	Seller	Buyer	Amount
>				

Valuation

	2018	2017	2016	2015
> Classification				
> + Land				
> + For Resv				
> + Bldg(S)				
> + Adwlg				
> = Total Assessed Value				