EXHIBIT E-7

REQUEST FOR PROCESSING UNDER 47 C.F.R. SEC.73.215

The transmitter site proposed in this application is short spaced under the provisions of 47 C.F.R. 73.207. The degree of short-spacing is shown in the tabulated channel spacing data included in this section.

It has been determined that the proposed Channel 280A FM facility may be established at the referenced transmitter site without prohibited overlap. The tabulated and plotted data in this exhibit clearly shows that the facility, operating as proposed, will neither create or receive overlap.

As the spacing tabulation indicates, there is one station which is impacted by this proposal. That station is WTTF-FM, Channel 279(B), Tiffin, Ohio. WTTF-FM operates with an effective radiated power of 50 kW. The licensed antenna height above average terrain is 131 meters. For the purpose of this study, the antenna height above average terrain was assumed to be the Class B maximum of 150 meters. The licensed transmitter site of WTTF-FM was used as the study reference.

The map exhibits included in this section show that there would be no prohibited overlap between Westerville as proposed, and the maximum facilty contours of WTTF-FM.

Map 1 is a showing done on a scale of about 1:1,000,000. Map 2 is an expansion at a scale of 1:500,000. These exhibits show that the 0.5 mV/m 50/10 contour of WTTF-FM would not overlap the proposed Westerville 1.0 mV/m 50/50 contour. The Westerville 0.25 mV/m 50/10 contour will not overlap the WTTF-FM protected 0.5 mV/m 50/50 contour. The plotted arcs were calculated in 1 degree increments.

Map 3 is a showing of the entire Westerville protected 1.0 mV/m contour, and the 0.25 mV/m interference contour from the proposed station. The tabulated data which follows Map 3 supplies the distance to the pertinent contours on each of 36 bearings from the proposed FM site. Also included in this section are partial tabulations of the protected and interference contour data from each station which was used in preparing the Map 1 and Map 2 showings of this section.

E. HAROLD MUNN JR & ASSOCIATES
P.O. BOX 220 COLDWATER MI 49036-0220

WESTERVILLE OHIO
6 KW EQUIVALENT STUDY

REFERENCE
40 14 04 N
82 50 20 W

CLASS A
Current rules spacings
CHANNEL 280 -103.9 MHz

DISPLAY DATES
DATA 01-30-92
SEARCH 02-14-92

CALL TYPE	CH# LAT	CITY LNG	STATE PWR	BEAR' HT	D-KM D-Mi	R-KM R-Mi	MARGIN (KM)
AP280	280A	Westerville	OH	0.0	0.00	115.0	-115.00 *
AP CN	40 14 04	82 50 20	2.500 kW	109M	0.0	71.5	
	ASF Broadcasting Corporation				911230MB		
WTTFFM	279B	Tiffin	OH	341.1	106.16	113.0	-6.84 *
LI CN	41 08 20	83 14 45	50.000 kW	131M	66.0	70.2	
	WTTF, Inc.				BLH850715KW		
WPAYFM	281C	Portsmouth	OH	184.8	168.47	165.0	3.47
LI CN	38 43 20	83 00 05	100.000 kW	305M	104.7	102.6	

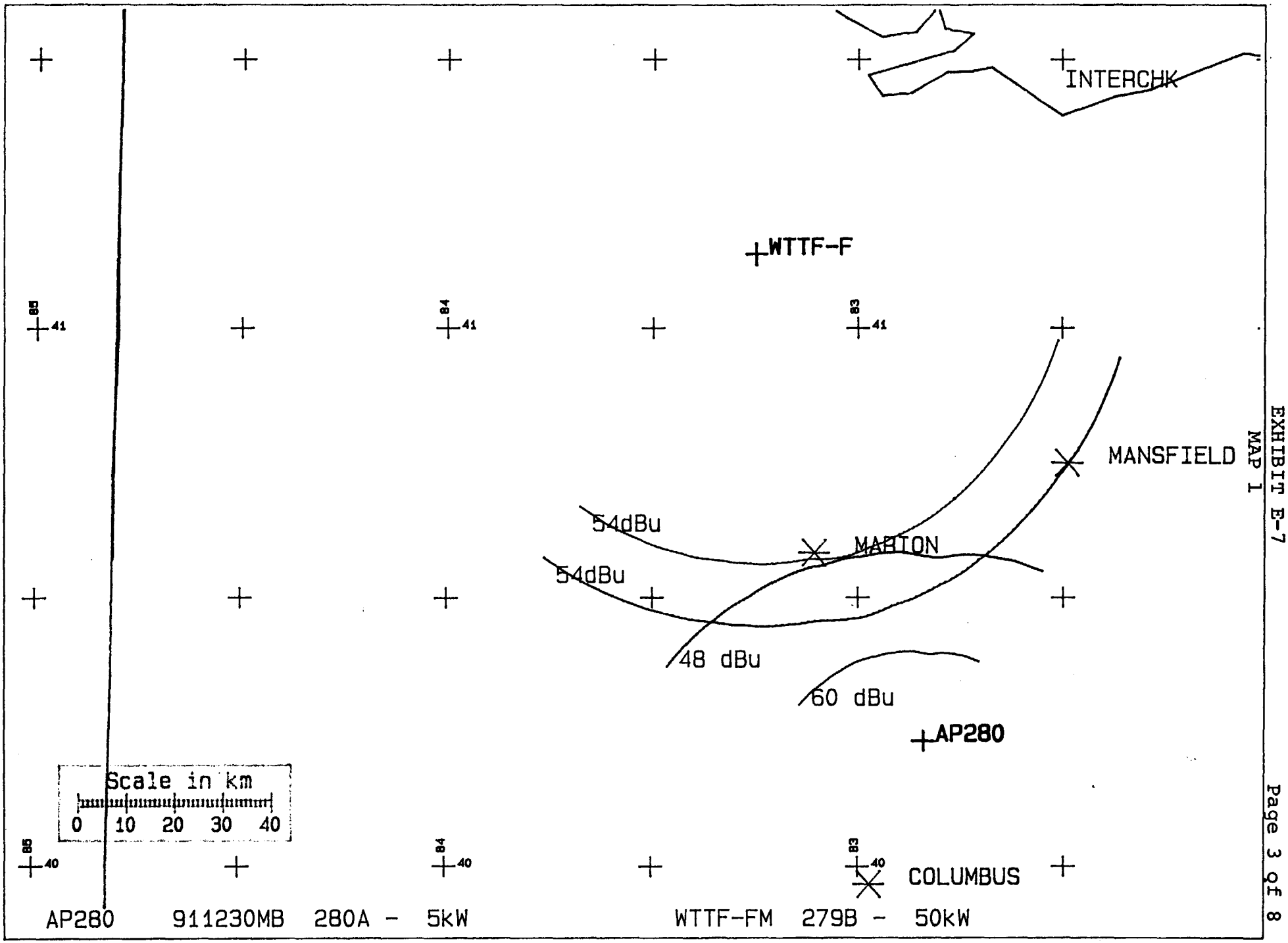

AP280 911230MB 280A - 5kW WTTF-FM 279B - 50kW

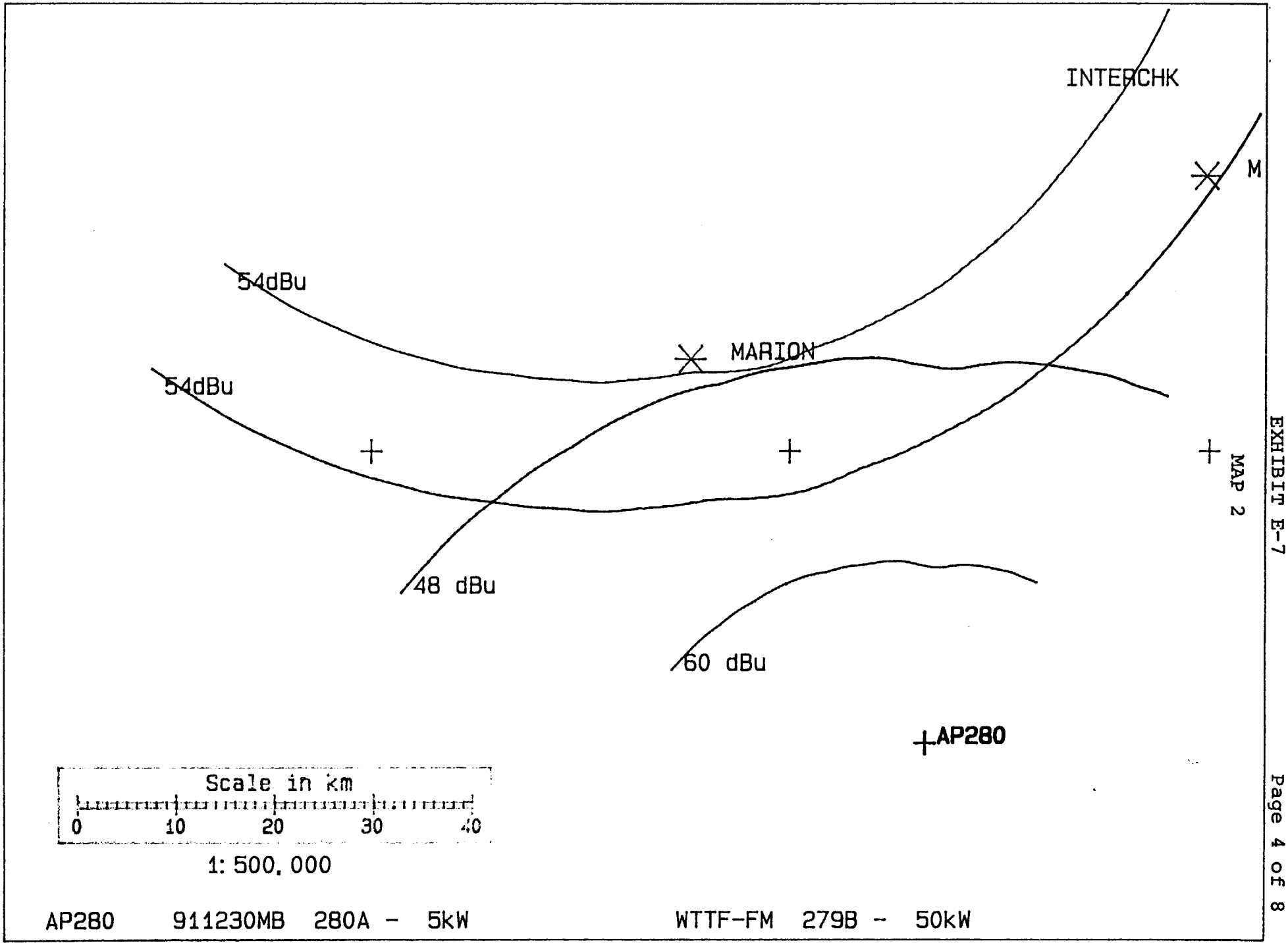
INTERCHK
M
54dBu
MARION
54dBu
48 dBu
60 dBu
AP280
Scale in km
0
10
20
30
40
1: 500,000
AP280 911230MB 280A - 5kW
WTTF-FM 279B - 50kW

MAP 2

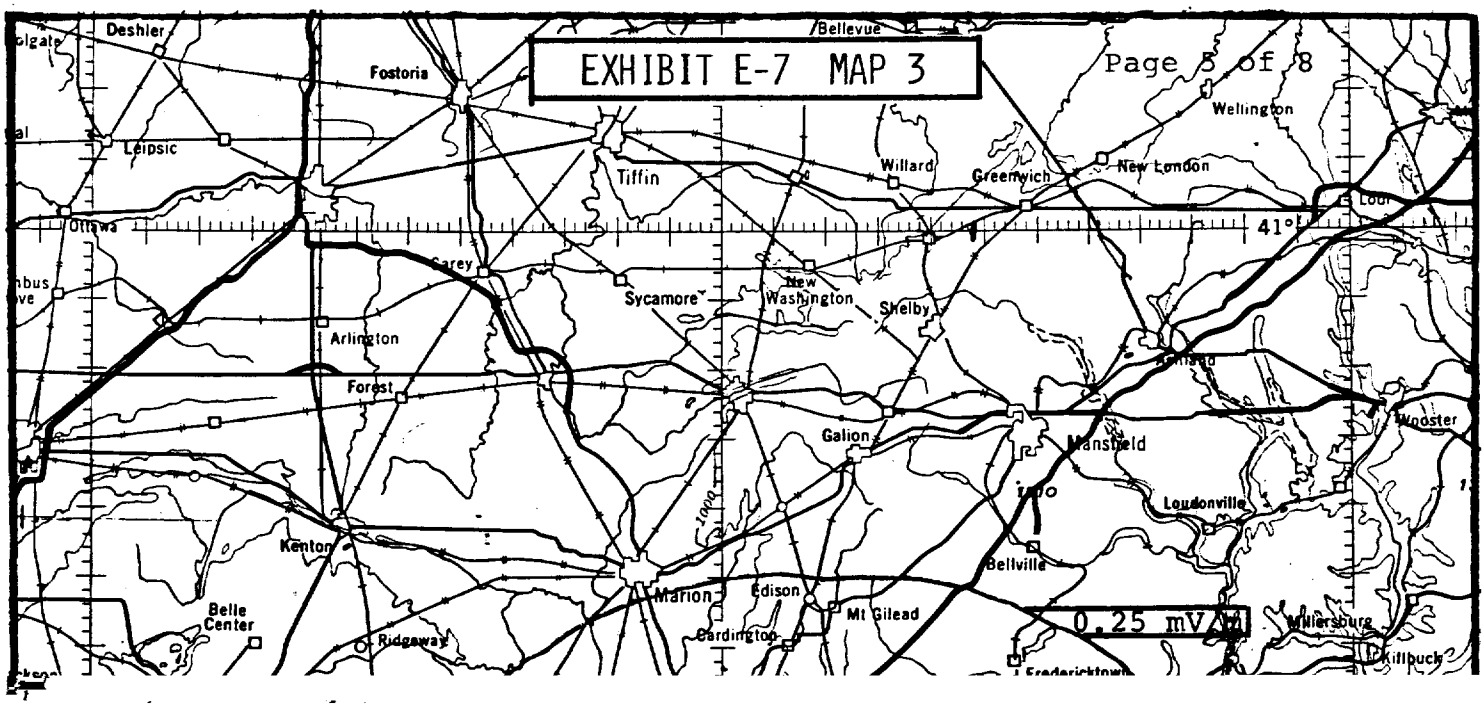
EXHIBIT E-7 MAP 3
Page 3 of 8
Deshler
Fostoria
Bellevue
Wellington
Leipsic
Tiffin
Willard
Greenwich
New London
Ottawa
41°
Carey
Sycamore
New Washington
Shelby
Arlington
Forest
Galion
Mansfield
Wooster
Loudonville
Kenton
Bellville
Marion
Edison
Mt Gilead
Belle Center
Ridgeway
Cardington
0.25 mV/m
Killbuck

40 14 04 - WESTERVILLE OHIO
82 50 20 - PROTECTED AND INTERFERENCE CONTOURS

ERP = 5 kW, 6.99 dBk FM - 2-6 Tables

Radial	HAAT	kW	dBk	Field	60 dBu.5	48 dBu.1
0 Degs.	96.0M	0.946	-0.241	0.435	17.9	38.1
10 Degs.	90.5M	1.152	0.615	0.480	18.3	38.9
20 Degs.	84.6M	1.513	1.797	0.550	18.9	40.3
30 Degs.	77.4M	2.048	3.113	0.640	19.5	41.8
40 Degs.	70.3M	2.813	4.491	0.750	20.1	43.5
50 Degs.	69.3M	3.698	5.680	0.860	21.3	46.6
60 Degs.	68.5M	4.512	6.544	0.950	22.2	48.9
70 Degs.	69.3M	4.901	6.902	0.990	22.8	50.2
80 Degs.	71.8M	5.000	6.990	1.000	23.3	51.2
90 Degs.	76.4M	5.000	6.990	1.000	23.9	52.4
100 Degs.	77.6M	5.000	6.990	1.000	24.1	52.7
110 Degs.	80.9M	5.000	6.990	1.000	24.6	53.5
120 Degs.	87.1M	5.000	6.990	1.000	25.4	54.9
130 Degs.	90.1M	5.000	6.990	1.000	25.9	55.5
140 Degs.	90.5M	5.000	6.990	1.000	25.9	55.6
150 Degs.	92.8M	5.000	6.990	1.000	26.2	56.0
160 Degs.	97.5M	5.000	6.990	1.000	26.8	57.0
170 Degs.	108.3M	5.000	6.990	1.000	28.2	58.9
180 Degs.	116.5M	5.000	6.990	1.000	29.1	60.2
190 Degs.	123.1M	5.000	6.990	1.000	29.8	61.3
200 Degs.	143.0M	5.000	6.990	1.000	31.8	64.5
210 Degs.	147.5M	5.000	6.990	1.000	32.3	65.2
220 Degs.	145.2M	5.000	6.990	1.000	32.1	64.8
230 Degs.	143.6M	5.000	6.990	1.000	31.9	64.6
240 Degs.	140.0M	5.000	6.990	1.000	31.5	64.0
250 Degs.	139.6M	4.901	6.902	0.990	31.3	63.7
260 Degs.	140.8M	4.512	6.544	0.950	30.8	62.8
270 Degs.	143.1M	3.698	5.680	0.860	29.6	60.7
280 Degs.	143.2M	2.813	4.491	0.750	27.9	57.4
290 Degs.	142.2M	2.048	3.113	0.640	25.9	53.7
300 Degs.	139.1M	1.513	1.797	0.550	24.0	49.9
310 Degs.	137.7M	1.152	0.615	0.480	22.4	46.7
320 Degs.	135.6M	0.946	-0.241	0.435	21.3	44.3
330 Degs.	129.5M	0.800	-0.969	0.400	20.0	41.8
340 Degs.	118.5M	0.800	-0.969	0.400	19.2	40.4
350 Degs.	112.2M	0.800	-0.969	0.400	18.7	39.4

Ave. HAAT= 109.4M, Ant. COR= 420.6M AMSL

Other Azimuths:

45 Degs.	68.0M	3.200	5.051	0.800	20.4	44.4
135 Degs.	90.7M	5.000	6.990	1.000	25.9	55.6
212 Degs.	148.1M	5.000	6.990	1.000	32.4	65.3
225 Degs.	144.7M	5.000	6.990	1.000	32.0	64.7
315 Degs.	136.7M	1.044	0.188	0.457	21.9	45.5

E. Harold Munn Jr. & Associates Inc.
02-17-1992

WTTF-FM
Channel= 279
Max ERP = 50 kW
RCAMSL = 383 M
N. Lat = 410820
W. Lng = 831445

AP280 911230MB
Channel = 280
Max ERP = 5 kW
RCAMSL = 420.6 M
N. Lat = 401404
W. Lng = 825020

Protected
54 dBu

Interfering
48 dBu

Azimuth (degrees)	ERP (kW)	HAAT (m)	Dist (km)	Azimuth (degrees)	ERP (kW)	HAAT (m)	Dist (km)	Actual (dBu)
0.0	50.000	167.0	67.2	348.5	0.800	113.6	171.1	15.2
10.0	50.000	169.8	67.5	352.3	0.833	108.9	168.4	15.7
20.0	50.000	173.9	67.9	356.2	0.889	102.0	164.6	16.4
30.0	50.000	175.7	68.1	359.9	0.945	96.1	159.4	17.4
40.0	50.000	176.3	68.2	3.6	1.018	91.4	153.0	18.7
50.0	50.000	174.5	68.0	7.0	1.088	90.4	145.3	20.3
60.0	50.000	169.3	67.4	10.2	1.159	90.4	136.3	22.2
70.0	50.000	165.6	67.0	13.1	1.259	89.0	126.7	24.4
80.0	50.000	159.4	66.3	15.5	1.344	87.3	116.1	26.4
90.0	50.000	153.1	65.5	17.2	1.407	86.3	105.2	28.7
100.0	50.000	149.9	65.0	18.4	1.452	85.6	93.9	31.3
110.0	50.000	147.6	64.7	18.6	1.459	85.5	82.6	34.3
120.0	50.000	147.0	64.7	17.6	1.422	86.1	71.4	37.3
130.0	50.000	146.5	64.6	14.3	1.301	88.2	60.8	40.2
140.0	50.000	149.3	65.0	8.2	1.113	90.5	51.2	43.1
150.0	50.000	150.4	65.1	357.5	0.908	99.5	44.1	45.6
160.0	50.000	149.0	64.9	342.6	0.800	116.4	41.3	47.5
170.0	50.000	142.1	64.0	328.0	0.828	131.4	44.2	47.3
180.0	50.000	141.8	63.9	316.6	1.014	136.3	50.3	46.0
190.0	50.000	140.4	63.7	309.6	1.165	137.7	59.2	43.2
200.0	50.000	140.1	63.7	305.8	1.297	138.4	69.4	40.3
210.0	50.000	139.4	63.6	304.4	1.348	138.6	80.3	37.1
220.0	50.000	139.5	63.6	304.5	1.344	138.6	91.4	33.9
230.0	50.000	142.3	64.0	305.4	1.312	138.5	102.4	30.8
240.0	50.000	143.8	64.2	307.2	1.248	138.1	113.0	28.3
250.0	50.000	146.5	64.6	309.5	1.169	137.7	123.2	26.1
260.0	50.000	151.8	65.3	312.1	1.107	137.4	133.0	24.0
270.0	50.000	156.9	66.0	315.0	1.047	136.7	141.9	22.0
280.0	50.000	157.4	66.0	318.4	0.978	136.0	149.6	20.4
290.0	50.000	157.4	66.0	321.9	0.917	134.9	156.3	19.0
300.0	50.000	158.2	66.1	325.6	0.863	132.9	161.9	17.7
310.0	50.000	159.1	66.2	329.3	0.810	130.2	166.4	16.5
320.0	50.000	165.6	67.0	333.0	0.800	126.2	170.3	15.7
330.0	50.000	166.6	67.1	336.8	0.800	122.4	172.5	15.2
340.0	50.000	166.6	67.1	340.7	0.800	117.7	173.2	14.9
350.0	50.000	167.2	67.2	344.6	0.800	115.3	172.8	14.9

E. Harold Munn Jr. & Associates Inc.
02-17-1992

AP280 911230MB
Channel= 280
Max ERP = 5 kW
RCAMSL = 420.6 M
N. Lat = 401404
W. Lng = 825020

WTTF-FM
Channel = 279
Max ERP = 50 kW
RCAMSL = 383 M
N. Lat = 410820
W. Lng = 831445

Protected
60 dBu

Interfering
54 dBu

Azimuth (degrees)	ERP (kW)	HAAT (m)	Dist (km)	Azimuth (degrees)	ERP (kW)	HAAT (m)	Dist (km)	Actual (dBu)
0.0	0.946	96.0	17.9	157.4	50.000	148.9	89.4	50.6
10.0	1.152	90.5	18.3	155.5	50.000	149.6	90.6	50.2
20.0	1.513	84.6	18.9	153.7	50.000	149.7	92.2	49.8
30.0	2.048	77.4	19.5	152.2	50.000	149.9	94.5	49.1
40.0	2.813	70.3	20.1	150.9	50.000	150.1	97.3	48.4
50.0	3.698	69.3	21.3	149.7	50.000	150.5	100.5	47.6
60.0	4.512	68.5	22.2	149.0	50.000	150.7	104.2	46.7
70.0	4.901	69.3	22.8	148.9	50.000	150.7	108.2	45.8
80.0	5.000	71.8	23.3	149.3	50.000	150.6	112.1	44.9
90.0	5.000	76.4	23.9	149.8	50.000	150.4	116.2	44.1
100.0	5.000	77.6	24.1	150.9	50.000	150.1	119.7	43.5
110.0	5.000	80.9	24.6	152.1	50.000	149.9	123.1	42.8
120.0	5.000	87.1	25.4	153.5	50.000	149.7	126.5	42.2
130.0	5.000	90.1	25.9	155.1	50.000	149.6	129.0	41.7
140.0	5.000	90.5	25.9	157.0	50.000	149.1	130.7	41.4
150.0	5.000	92.8	26.2	158.9	50.000	148.4	132.0	41.1
160.0	5.000	97.5	26.8	160.8	50.000	149.6	133.0	40.9
170.0	5.000	108.3	28.2	162.9	50.000	150.3	134.1	40.7
180.0	5.000	116.5	29.1	165.1	50.000	149.0	134.0	40.7
190.0	5.000	123.1	29.8	167.3	50.000	146.3	133.0	40.8
200.0	5.000	143.0	31.8	169.7	50.000	142.4	132.5	40.8
210.0	5.000	147.5	32.3	171.9	50.000	141.8	129.7	41.3
220.0	5.000	145.2	32.1	173.7	50.000	142.0	125.8	42.1
230.0	5.000	143.6	31.9	175.3	50.000	141.8	121.3	42.9
240.0	5.000	140.0	31.5	176.5	50.000	142.1	116.4	43.8
250.0	4.901	139.6	31.3	177.4	50.000	142.5	111.3	44.8
260.0	4.512	140.8	30.8	177.8	50.000	142.7	105.9	46.0
270.0	3.698	143.1	29.6	177.3	50.000	142.4	100.6	47.3
280.0	2.813	143.2	27.9	175.8	50.000	141.8	95.8	48.5
290.0	2.048	142.2	25.9	173.7	50.000	142.0	92.1	49.5
300.0	1.513	139.1	24.0	171.3	50.000	141.7	89.5	50.2
310.0	1.152	137.7	22.4	168.7	50.000	143.9	87.7	50.8
320.0	0.946	135.6	21.3	166.2	50.000	147.7	86.6	51.3
330.0	0.800	129.5	20.0	163.7	50.000	150.1	86.6	51.4
340.0	0.800	118.5	19.2	161.4	50.000	150.0	87.0	51.3
350.0	0.800	112.2	18.7	159.2	50.000	148.5	87.8	51.0