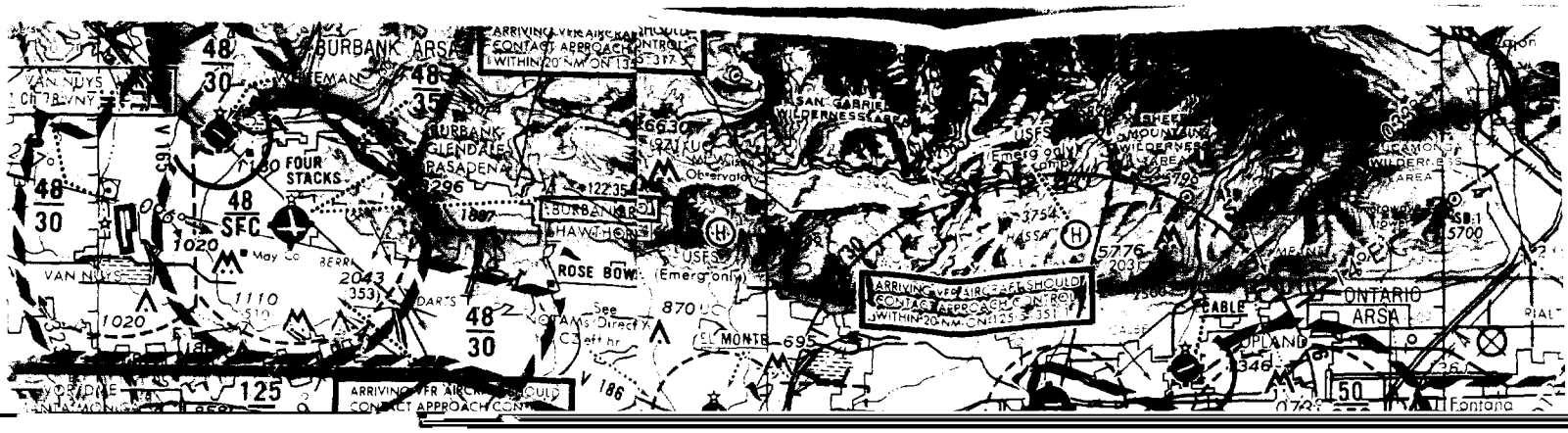
BURBANK ARSA
VAN NUYS
FOUR STACKS
48 SFC
48 30
48 35
BURBANK GLENDALE PASADENA
BURBANK HAWTHORNE
ROSE BOWL
USFS (Emergonly)
EL MONTE
SAN GABRIEL WILDERNESS AREA
SHEEP MOUNTAIN WILDERNESS AREA
CABLE
ONTARIO ARSA
UPLAND
Fontana
V 186
V 165
125
50

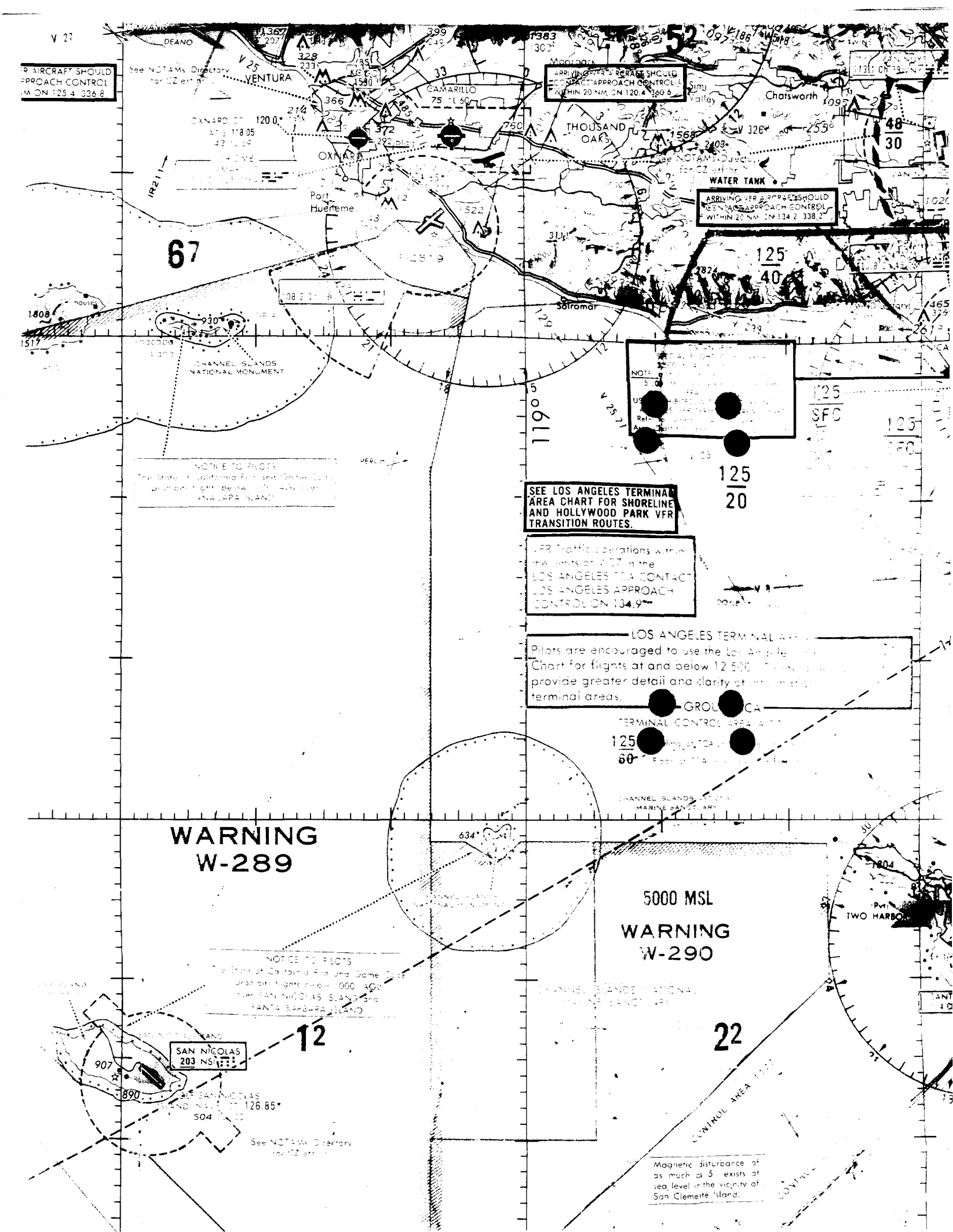
VENTURA
CAMARILLO
OXNARD
Port Hueneme
THOUSAND OAKS
Chatsworth
Simi Valley
Solromar
WATER TANK
CHANNEL ISLANDS NATIONAL MONUMENT
SEE LOS ANGELES TERMINAL AREA CHART FOR SHORELINE AND HOLLYWOOD PARK VFR TRANSITION ROUTES.
LOS ANGELES TERMINAL AREA
WARNING W-289
WARNING W-290
5000 MSL
SAN NICOLAS 203 NS
TWO HARBORS
Magnetic disturbance of as much as 5° exists at sea level in the vicinity of San Clemente Island.

LOBER
RIVING VFR AIRCRAFT SHOULD
NTACT APPROACH CONTROL
THIN 20 NM ON 120.55 321.4
40
15
V 27
ARRIVING VFR AIRCRAFT SHOULD
CONTACT APPROACH CONTROL
WITHIN 20 NM ON 125.4 336.8
CHANNEL ISLANDS NATIONAL
MARINE SANCTUARY
DEANO
See NOTAMs-Directory
for CZ eff
V 25
VENTURA
OXNARD CT 120.0*
ATIS 118.05
43 °L 59
214
stacks
366
328
233
367
207
399
249
372
292 bldg
485
33
75


250
260
270
280
140
150
160
170
180
190
200
210
8254
8580

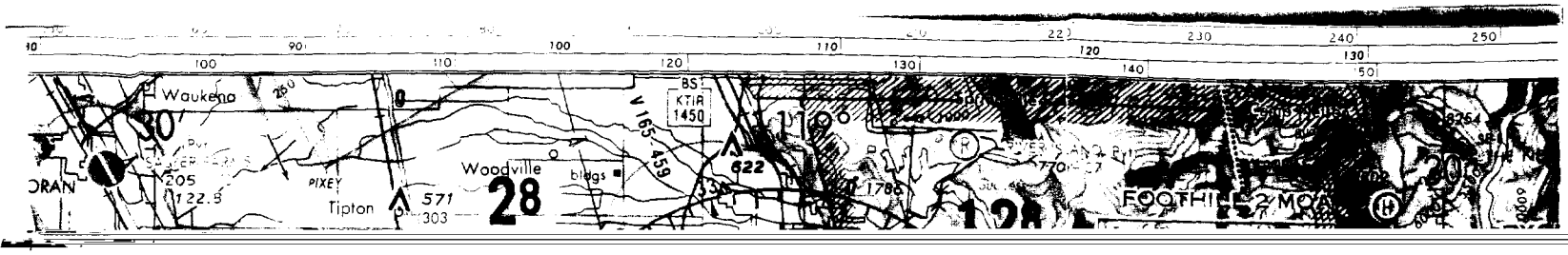

Waukena
30'
205
122.5
PIXEY
Tipton
571
303
Woodville
28
bldgs
V 165-459
BS
KTIR
1450
622
1786
FOOTHILL 2 MOA

STATUTE MILES

2920 dumping SCRAP 129

TRANSMITTER LOCATION

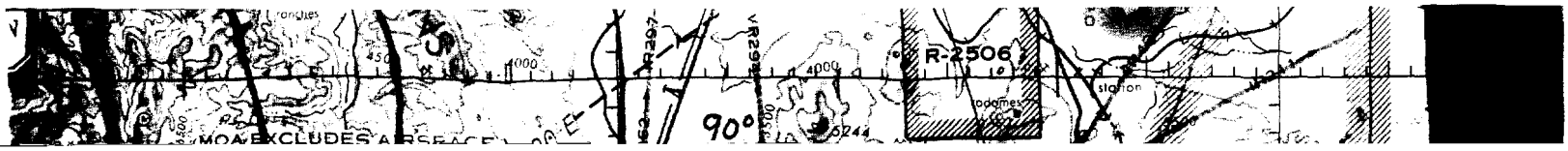
R-2506
90°
MOA EXCLUDES AIRSPACE

2255 II SW
(DEMOCRAT
HOT SPRINGS)

UNITED STATES
DEPARTMENT OF THE INTERIOR
GEOLOGICAL SURVEY

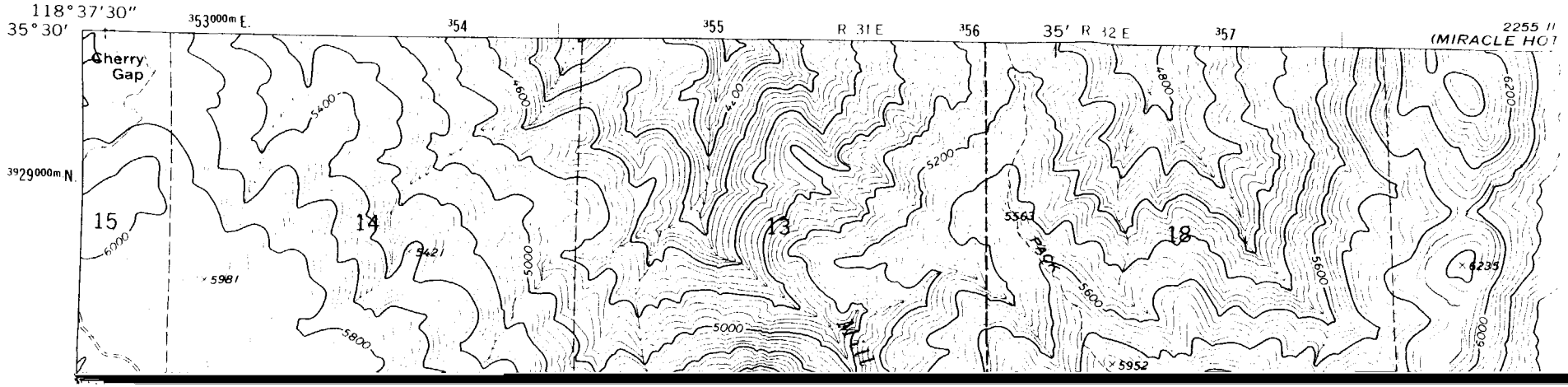

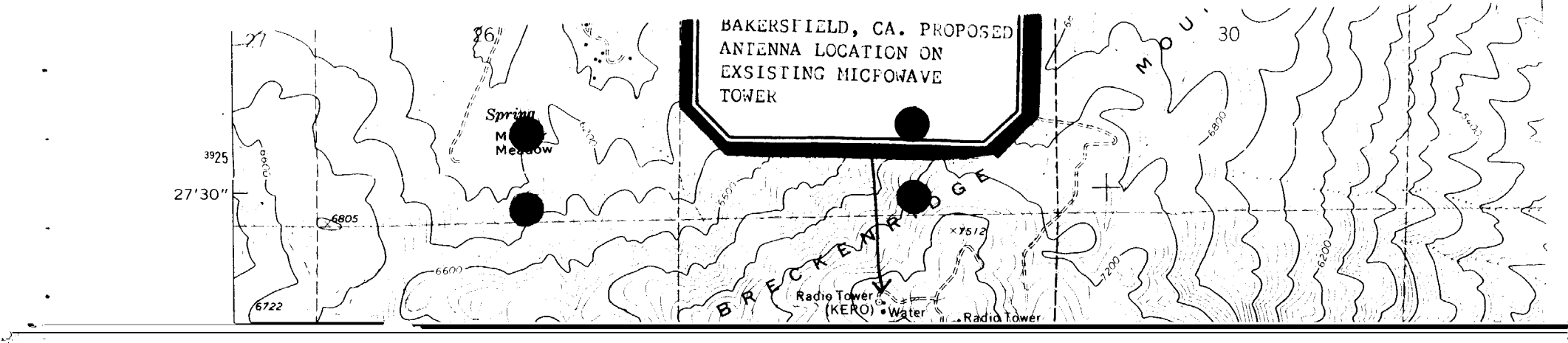
BAKERSFIELD, CA. PROPOSED
ANTENNA LOCATION ON
EXSISTING MICROWAVE
TOWER
27
26
30
Spring
Meadow
3925
27'30"
6805
6722
6600
6800
6200
7200
7512
BRECKENRIDGE
Radio Tower
(KERO)
Water
Radio Tower

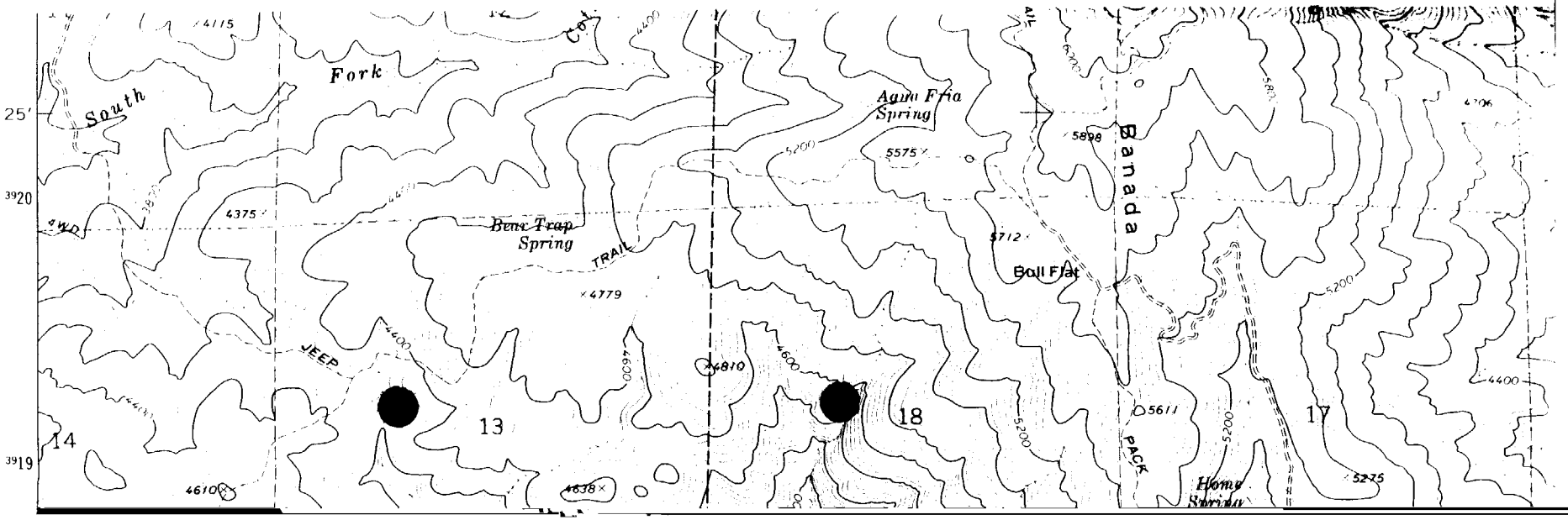
South
Fork
Agua Fria
Spring
Bear Trap
Spring
TRAIL
JEEP
4WD
Ball Flat
Banada
PACK
Home
Spring
13
14
17
18
25'
3920
3919
4115
4375
4779
4810
4610
4638
5575
5898
5712
5611
5275
5200
4600
4400

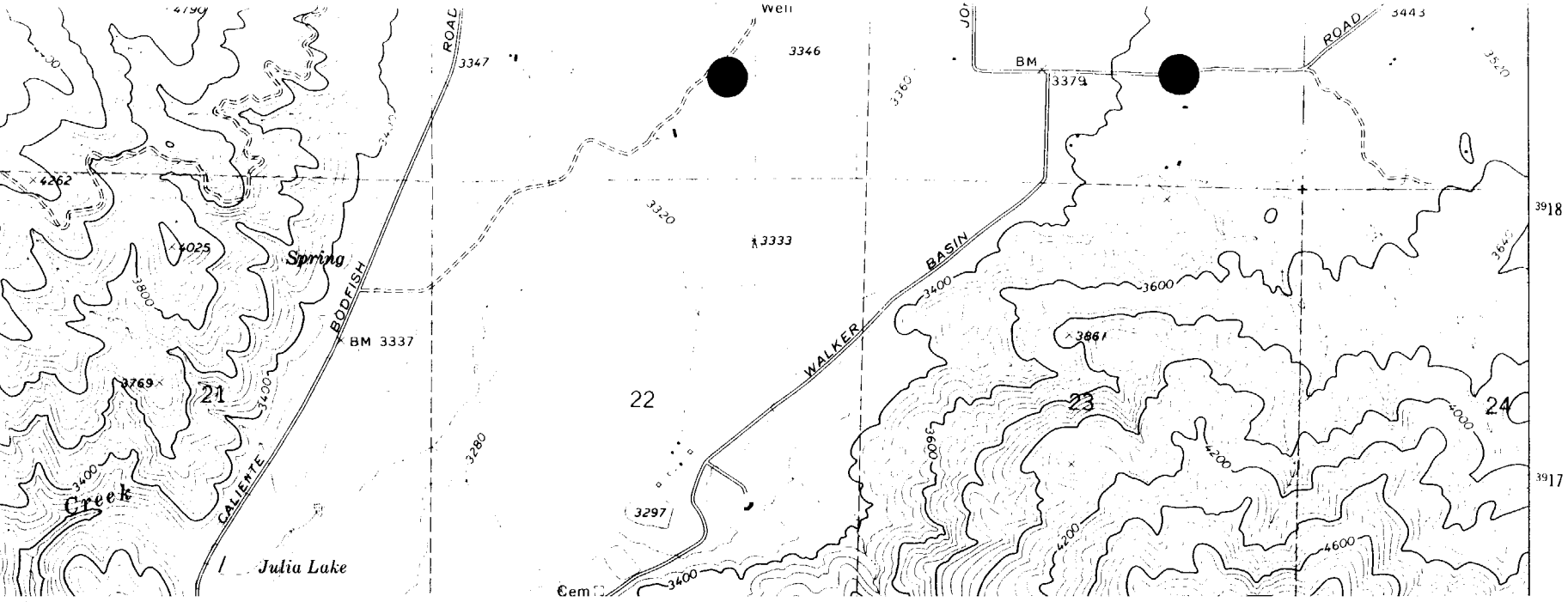

Well
3346
3347
ROAD
BM
3379
ROAD
3443
3520
3360
4262
4025
Spring
3800
BODFISH
BM 3337
3320
3333
WALKER
BASIN
3400
3600
3861
3769
21
22
23
24
3280
3600
4000
4200
3400
Creek
CALIENTE
3297
4200
4600
Julia Lake
Cem
3400
3918
3917

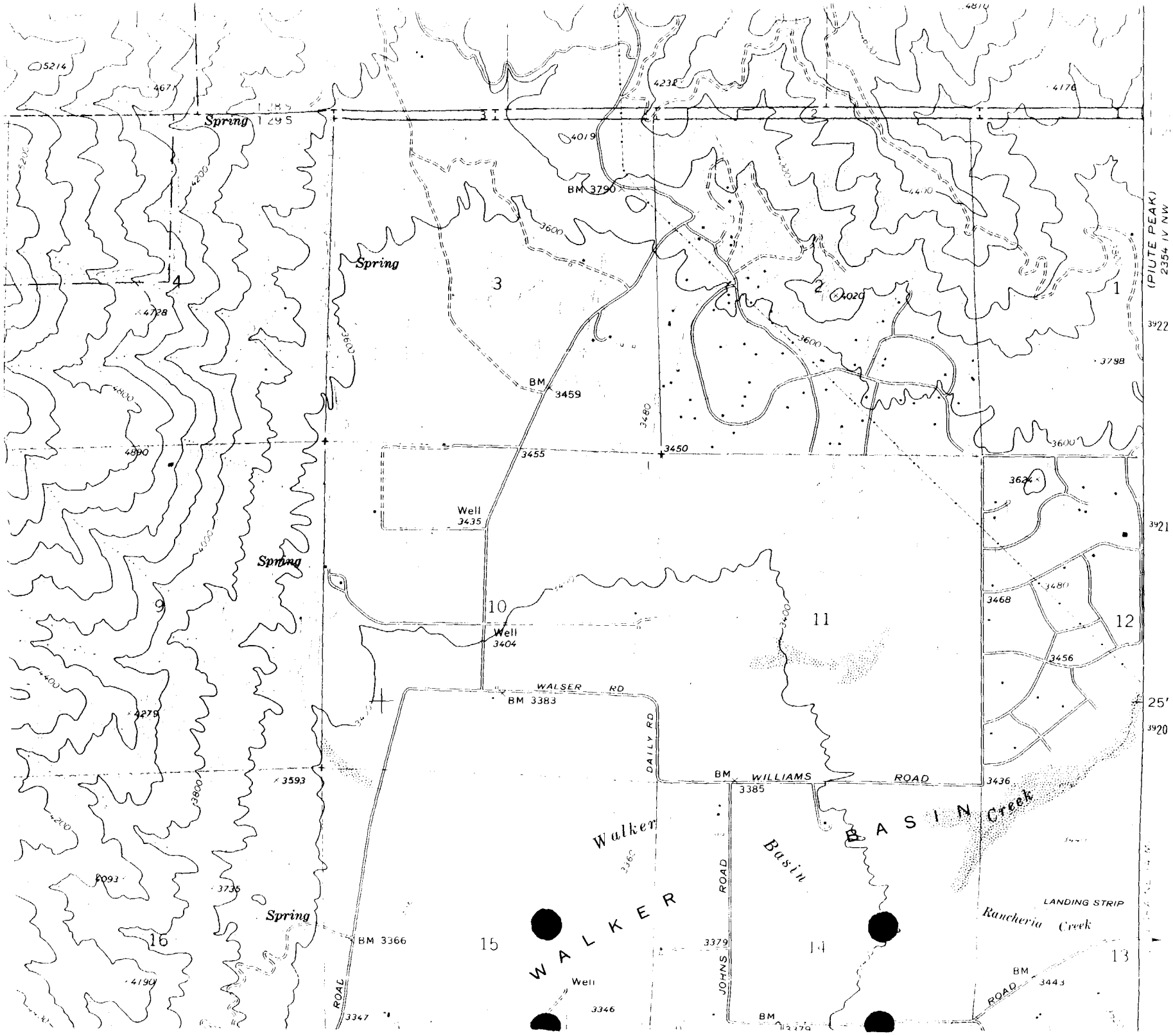

Spring
Spring
Spring
Spring
BM 3790
BM 3459
Well 3435
Well 3404
WALSER RD
BM 3383
DAILY RD
BM 3385
WILLIAMS ROAD
Walker Basin
WALKER BASIN
Creek
JOHNS ROAD
LANDING STRIP
Rancheria Creek
BM 3366
Well 3346
ROAD
BM 3443
ROAD
(PIUTE PEAK) 2354 IV NW
25'

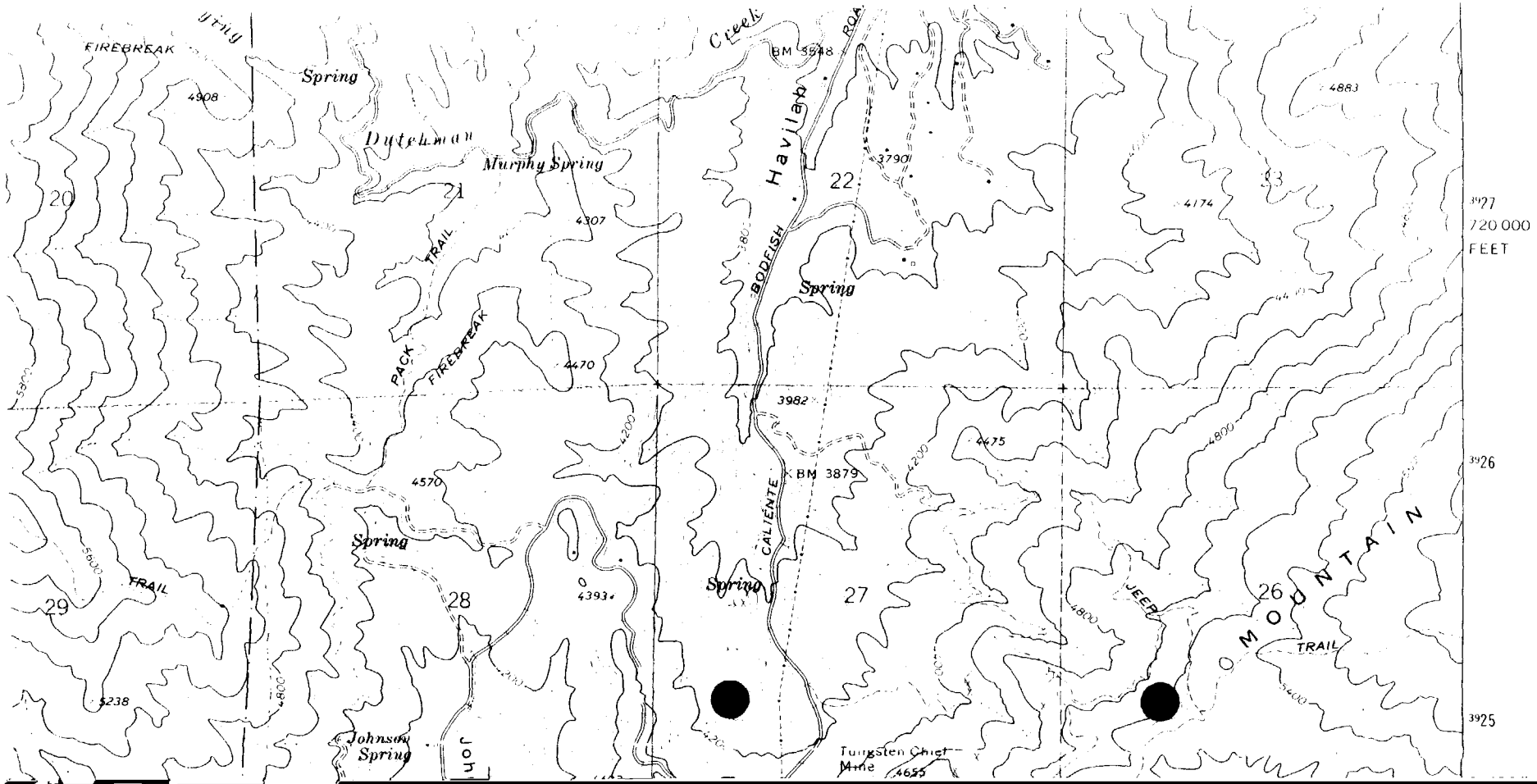
FIREBREAK
Spring
4908
Dutchman
Murphy Spring
Creek
BM 3548
Havilah
ROA
3790
4883
20
21
22
23
4307
4174
3927
720 000
FEET
TRAIL
PACK
FIREBREAK
BODFISH
Spring
4470
3982
4475
4800
4200
BM 3879
4570
CALIENTE
3926
Spring
Spring
TRAIL
29
28
4393
27
JEEP
26
MOUNTAIN
TRAIL
5238
4800
Johnson
Spring
Tungsten Chief
Mine
4655
3925

BRECKENRIDGE MTN. QUADRANGLE

CALIFORNIA—KERN CO.

7.5 MINUTE SERIES (TOPOGRAPHIC)

NE/4 BRECKENRIDGE MTN. 15' QUADRANGLE
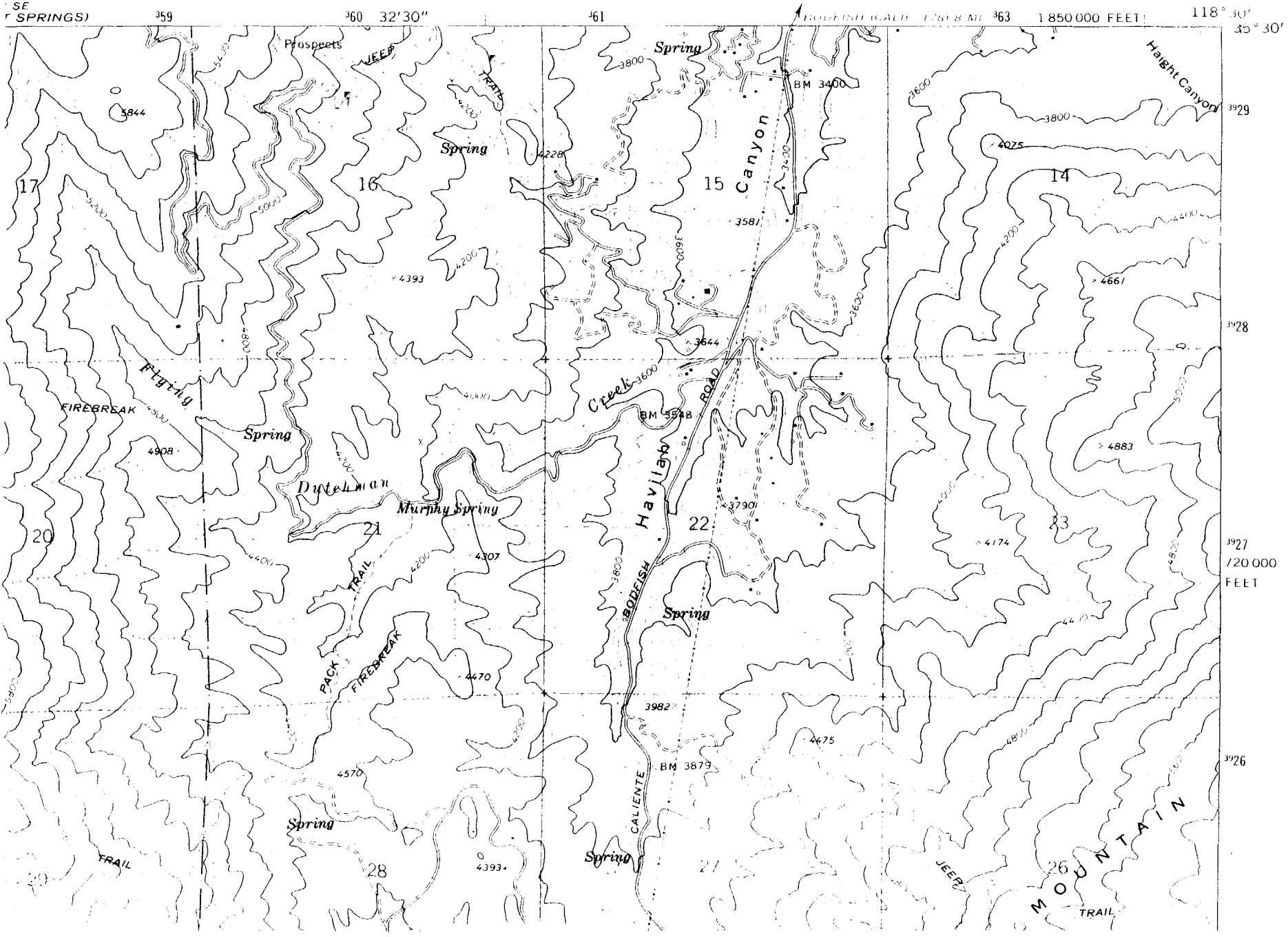
2355 III SW (LAKE ISABELLA SOUTH)