Exhibit II
Channel 6 Interference Prediction, Brazos Educational Radio

Gray Frierson Haertig
Milwaukie, Oregon

Page 1
March 3, 1993

Title: Brazos Educational Radio

Educational FM/TV Channel 6 Interference area

Interference
--- Site ----
Lat 30-38-43
Lon 96-21-26

----- KCEN Channel 6 -----
C/R 570 m AAT
Latitude: 31-16-24
Longitude: 97-13-14

---- Proposed Ch. 210 ----
C/P. 56 m AAT
Latitude: 30-38-43
Longitude: 96-21-26

Bear. (deg)	Dist (km)	Bear. (deg)	Dist (km)	Haat (m)	ERP (kW)	F.S. (dBu)	U/D (dB)	Bear. (deg)	Dist (km)	Haat (m)	ERP (kW)	F.S. (dBu)
.0	3.9	128.5	105	601	100	54.7	17.2*	.0	3.93	41.3	.20	71.9
1.0	3.9	128.4	105	601	100	54.7	17.2*	1.0	3.94	41.5	.20	72.0
2.0	4.0	128.4	106	601	100	54.7	17.2*	2.0	3.96	41.8	.20	71.9
3.0	4.0	128.4	106	601	100	54.7	17.3*	3.0	3.96	42.0	.20	71.9
4.0	4.0	128.3	106	601	100	54.7	17.3*	4.0	3.97	42.2	.20	71.9
5.0	4.0	128.3	106	601	100	54.7	17.3*	5.0	3.98	42.4	.20	71.9
6.0	4.0	128.3	106	601	100	54.6	17.3*	6.0	4	42.7	.20	71.9
7.0	4.0	128.3	106	601	100	54.6	17.3*	7.0	4.01	42.9	.20	71.9
8.0	4.0	128.2	106	601	100	54.6	17.3*	8.0	4.02	43.1	.20	71.9
9.0	4.0	128.2	106	601	100	54.6	17.4*	9.0	4.04	43.4	.20	71.9
10.0	4.1	128.2	106	601	100	54.6	17.4*	10.0	4.05	43.6	.20	71.9
11.0	4.1	128.2	106	601	100	54.5	17.4*	11.0	4.06	43.8	.20	71.9
12.0	4.1	128.1	106	601	100	54.5	17.4*	12.0	4.08	44.0	.20	71.9
13.0	4.1	128.1	106	601	100	54.5	17.4*	13.0	4.09	44.3	.20	71.9
14.0	4.1	128.1	106	601	100	54.5	17.4*	14.0	4.10	44.5	.20	71.9
15.0	4.1	128.1	106	601	100	54.5	17.5*	15.0	4.11	44.7	.20	71.9
16.0	4.1	128.1	106	601	100	54.4	17.5*	16.0	4.13	45.0	.20	71.9
17.0	4.1	128.0	106	601	100	54.4	17.5*	17.0	4.14	45.2	.20	71.9
18.0	4.2	128.0	106	601	100	54.4	17.5*	18.0	4.15	45.4	.20	71.9
19.0	4.2	128.0	106	601	100	54.4	17.5*	19.0	4.17	45.6	.20	71.9

Exhibit II (Cont.)

Gray Frierson Haertig
Milwaukie, Oregon

Page 2
March 3, 1993

Title: Brazos Educational Radio

Educational FM/TV Channel 6 Interference area

Interference
--- Site ----
Lat 30-38-43
Lon 96-21-26

----- KCEN Channel 6 -----
C/R 570 m AAT
Latitude: 31-16-24
Longitude: 97-13-14

---- Proposed Ch. 210 ----
C/R 56 m AAT
Latitude: 30-38-43
Longitude: 96-21-26

Bear. (deg)	Dist (km)	Bear. (deg)	Dist (km)	Haat (m)	ERP (kW)	F.S. (dBu)	U/D (dB)	Bear. (deg)	Dist (km)	Haat (m)	ERP (kW)	F.S. (dBu)
45.0	4.5	127.7	108	601	100	53.7	18.1*	45.0	4.49	51.6	.20	71.8
46.0	4.5	127.7	108	601	100	53.7	18.1*	46.0	4.50	51.8	.20	71.8
47.0	4.5	127.7	109	601	100	53.7	18.1*	47.0	4.51	52.0	.20	71.8
48.0	4.5	127.7	109	601	100	53.6	18.1*	48.0	4.52	52.1	.20	71.8
49.0	4.5	127.7	109	601	100	53.6	18.2*	49.0	4.53	52.3	.20	71.7
50.0	4.5	127.7	109	601	100	53.6	18.2*	50.0	4.54	52.5	.20	71.7
51.0	4.6	127.7	109	601	100	53.5	18.2*	51.0	4.55	52.7	.20	71.7
52.0	4.6	127.7	109	601	100	53.5	18.2*	52.0	4.56	52.9	.20	71.7
53.0	4.6	127.7	109	601	100	53.5	18.3*	53.0	4.57	53.1	.20	71.7
54.0	4.6	127.7	109	601	100	53.5	18.3*	54.0	4.58	53.3	.20	71.7

Exhibit II (Cont.)

Gray Frierson Haertig
Milwaukie, Oregon

Page 3
March 3, 1993

Title: Brazos Educational Radio

Educational FM/TV Channel 6 Interference area

Interference
--- Site ----
Lat 30-38-43
Lon 96-21-26

----- KCEN Channel 6 -----
C/R 570 m AAT
Latitude: 31-16-24
Longitude: 97-13-14

---- Proposed Ch. 210 ----
C/R 56 m AAT
Latitude: 30-38-43
Longitude: 96-21-26

Bear. (deg)	Dist (km)	Bear. (deg)	Dist (km)	Haat (m)	ERP (kW)	F.S. (dBu)	U/D (dB)	Bear. (deg)	Dist (km)	Haat (m)	ERP (kW)	F.S. (dBu)
90.0	6.8	127.8	113	601	100	52.1	13.7	90.0	6.79	60.0	.20	65.7
91.0	6.8	127.9	113	601	100	52.0	13.7	91.0	6.78	59.9	.20	65.8
92.0	6.8	128.0	113	601	100	52.0	13.8	92.0	6.77	59.8	.20	65.8
93.0	6.8	128.0	113	601	100	52.0	13.8	93.0	6.77	59.6	.20	65.7
94.0	6.8	128.0	113	601	100	52.0	13.8	94.0	6.76	59.5	.20	65.7
95.0	6.7	128.1	114	601	100	51.9	13.8	95.0	6.75	59.4	.20	65.8
96.0	6.7	128.2	114	601	100	51.9	13.9	96.0	6.74	59.2	.20	65.8
97.0	6.7	128.2	114	601	100	51.9	13.9	97.0	6.73	59.1	.20	65.8
98.0	6.7	128.3	114	601	100	51.9	13.9	98.0	6.72	59.0	.20	65.8
99.0	6.7	128.3	114	601	100	51.9	13.9	99.0	6.72	58.8	.20	65.8
100.0	6.7	128.4	114	601	100	51.9	13.9	100.0	6.71	58.7	.20	65.8
101.0	6.7	128.4	114	601	100	51.8	14.0	101.0	6.70	58.6	.20	65.8
102.0	6.7	128.5	114	601	100	51.8	14.0	102.0	6.69	58.4	.20	65.8
103.0	6.7	128.5	114	601	100	51.8	14.0	103.0	6.68	58.3	.20	65.8
104.0	6.7	128.6	114	601	100	51.8	14.0	104.0	6.67	58.2	.20	65.8
105.0	6.7	128.6	114	601	100	51.8	14.0	105.0	6.67	58.0	.20	65.8
106.0	6.7	128.7	114	601	100	51.8	14.0	106.0	6.66	57.9	.20	65.8
107.0	6.7	128.7	114	601	100	51.7	14.0	107.0	6.65	57.8	.20	65.8
108.0	6.6	128.8	114	601	100	51.7	14.1	108.0	6.64	57.6	.20	65.8
109.0	6.6	128.9	114	601	100	51.7	14.1	109.0	6.63	57.5	.20	65.8
110.0	6.6	128.9	114	601	100	51.7	14.1	110.0	6.62	57.4	.20	65.8
111.0	6.6	129.0	114	601	100	51.7	14.1	111.0	6.62	57.2	.20	65.8
112.0	6.6	129.0	114	601	100	51.7	14.1	112.0	6.61	57.1	.20	65.8
113.0	6.6	129.1	114	601	100	51.7	14.1	113.0	6.60	57.0	.20	65.8
114.0	6.6	129.1	114	601	100	51.7	14.1	114.0	6.59	56.8	.20	65.8
115.0	6.6	129.2	114	601	100	51.7	14.1	115.0	6.58	56.7	.20	65.8
116.0	6.6	129.3	114	601	100	51.7	14.1	116.0	6.57	56.6	.20	65.8
117.0	6.6	129.3	114	601	100	51.7	14.2	117.0	6.57	56.4	.20	65.8
118.0	6.6	129.4	114	601	100	51.6	14.2	118.0	6.56	56.3	.20	65.8
119.0	6.6	129.4	114	601	100	51.6	14.2	119.0	6.55	56.2	.20	65.8
120.0	6.5	129.5	114	601	100	51.6	14.2	120.0	6.54	56.0	.20	65.8
121.0	6.5	129.5	114	601	100	51.6	14.2	121.0	6.53	55.9	.20	65.8
122.0	6.5	129.6	114	601	100	51.6	14.2	122.0	6.53	55.8	.20	65.8
123.0	6.5	129.7	114	601	100	51.6	14.2	123.0	6.52	55.6	.20	65.8
124.0	6.5	129.7	114	601	100	51.6	14.2	124.0	6.51	55.5	.20	65.8
125.0	6.5	129.8	114	601	100	51.6	14.2	125.0	6.50	55.4	.20	65.8
126.0	6.5	129.8	114	601	100	51.6	14.2	126.0	6.49	55.2	.20	65.8
127.0	6.5	129.9	114	601	100	51.6	14.2	127.0	6.48	55.1	.20	65.8
128.0	6.5	129.9	114	601	100	51.6	14.2	128.0	6.48	55.0	.20	65.8
129.0	6.5	130.0	114	601	100	51.6	14.2	129.0	6.47	54.8	.20	65.8
130.0	6.5	130.1	114	600	100	51.6	14.2	130.0	6.46	54.7	.20	65.8
131.0	6.5	130.1	114	600	100	51.6	14.2	131.0	6.46	54.6	.20	65.8
132.0	6.4	130.2	114	600	100	51.6	14.2	132.0	6.45	54.4	.20	65.8
133.0	6.4	130.2	114	600	100	51.6	14.2	133.0	6.45	54.3	.20	65.8
134.0	6.4	130.3	114	600	100	51.6	14.2	134.0	6.44	54.2	.20	65.8

Exhibit II (Cont.)

Gray Frierson Haertig
Milwaukie, Oregon

Page 4
March 3, 1993

Title: Brazos Educational Radio

Educational FM/TV Channel 6 Interference area

Interference	----- KCEN Channel 6 -----	---- Proposed Ch. 210 ----
--- Site ----	C/R 570 m AAT	C/R 56 m AAT
Lat 30-38-43	Latitude: 31-16-24	Latitude: 30-38-43
Lon 96-21-26	Longitude: 97-13-14	Longitude: 96-21-26

Bear.	Dist	Bear.	Dist	Haat	ERP	F.S.	U/D	Bear.	Dist	Haat	ERP	F.S.

Exhibit II (Cont.)

Gray Frierson Haertig
Milwaukie, Oregon

Page 5
March 3, 1993

Title: Brazos Educational Radio

Educational FM/TV Channel 6 Interference area

Interference --- Site ----		----- KCEN Channel 6 -----						---- Proposed Ch. 210 ----				
Lat 30-38-43		C/R 570 m AAT						C/R 56 m AAT				
Lon 96-21-26		Latitude: 31-16-24						Latitude: 30-38-43				
		Longitude: 97-13-14						Longitude: 96-21-26				
Bear. (deg)	Dist (km)	Bear. (deg)	Dist (km)	Haat (m)	ERP (kW)	F.S. (dBu)	U/D (dB)	Bear. (deg)	Dist (km)	Haat (m)	ERP (kW)	F.S. (dBu)
180.0	6.9	132.7	112	600	100	52.3	13.5	180.0	6.87	61.4	.20	65.7
181.0	6.9	132.8	112	600	100	52.3	13.4	181.0	6.88	61.6	.20	65.7

Exhibit II (Cont.)

Gray Frierson Haertig
Milwaukie, Oregon

Page 6
March 3, 1993

Title: Brazos Educational Radio

Educational FM/TV Channel 6 Interference area

Interference
--- Site ---
Lat 30-38-43
Lon 96-21-26

----- KCEN Channel 6 -----
C/R 570 m AAT
Latitude: 31-16-24
Longitude: 97-13-14

---- Proposed Ch. 210 ----
C/R 56 m AAT
Latitude: 30-38-43
Longitude: 96-21-26

Bear. (deg)	Dist (km)	Bear. (deg)	Dist (km)	Haat (m)	ERP (kW)	F.S. (dBu)	U/D (dB)	Bear. (deg)	Dist (km)	Haat (m)	ERP (kW)	F.S. (dBu)
225.0	5.3	132.9	108	600	100	54.0	17.9*	225.0	5.28	71.9	.20	71.8
226.0	5.3	132.9	108	600	100	54.0	17.8*	226.0	5.27	71.7	.20	71.8
227.0	5.3	132.9	107	600	100	54.0	17.8*	227.0	5.26	71.5	.20	71.8
228.0	5.3	132.9	107	600	100	54.0	17.8*	228.0	5.26	71.3	.20	71.8
229.0	5.3	132.9	107	600	100	54.1	17.8*	229.0	5.25	71.1	.20	71.8
230.0	5.2	132.8	107	600	100	54.1	17.7*	230.0	5.24	71.0	.20	71.8
231.0	5.2	132.8	107	600	100	54.1	17.7*	231.0	5.23	70.8	.20	71.8
232.0	5.2	132.8	107	600	100	54.2	17.7*	232.0	5.22	70.6	.20	71.8
233.0	5.2	132.8	107	600	100	54.2	17.7*	233.0	5.21	70.4	.20	71.9
234.0	5.2	132.8	107	600	100	54.2	17.6*	234.0	5.21	70.2	.20	71.9
235.0	5.2	132.8	107	600	100	54.3	17.6*	235.0	5.20	70	.20	71.9
236.0	5.2	132.8	107	600	100	54.3	17.6*	236.0	5.20	69.8	.20	71.9
237.0	5.2	132.8	107	600	100	54.3	17.6*	237.0	5.19	69.6	.20	71.9
238.0	5.2	132.7	106	600	100	54.4	17.5*	238.0	5.18	69.4	.20	71.9
239.0	5.2	132.7	106	600	100	54.4	17.5*	239.0	5.17	69.2	.20	71.9
240.0	5.2	132.7	106	600	100	54.4	17.5*	240.0	5.16	69.0	.20	71.9
241.0	5.1	132.7	106	600	100	54.4	17.5*	241.0	5.15	68.9	.20	71.9
242.0	5.1	132.7	106	600	100	54.5	17.4*	242.0	5.14	68.7	.20	71.9
243.0	5.1	132.6	106	600	100	54.5	17.4*	243.0	5.13	68.5	.20	71.9
244.0	5.1	132.6	106	600	100	54.5	17.4*	244.0	5.13	68.3	.20	71.9
245.0	5.1	132.6	106	600	100	54.6	17.4*	245.0	5.12	68.1	.20	71.9
246.0	5.1	132.6	106	600	100	54.6	17.3*	246.0	5.11	67.9	.20	71.9
247.0	5.1	132.6	106	600	100	54.6	17.3*	247.0	5.10	67.7	.20	71.9
248.0	5.1	132.5	106	600	100	54.6	17.3*	248.0	5.09	67.5	.20	71.9
249.0	5.1	132.5	106	600	100	54.7	17.3*	249.0	5.08	67.3	.20	71.9
250.0	5.1	132.5	106	600	100	54.7	17.3*	250.0	5.07	67.1	.20	72.0
251.0	5.1	132.5	105	600	100	54.7	17.2*	251.0	5.07	66.9	.20	71.9
252.0	5.1	132.4	105	600	100	54.8	17.2*	252.0	5.06	66.7	.20	71.9
253.0	5.0	132.4	105	600	100	54.8	17.2*	253.0	5.05	66.6	.20	72.0
254.0	5.0	132.4	105	600	100	54.8	17.2*	254.0	5.04	66.4	.20	72.0
255.0	5.0	132.3	105	600	100	54.8	17.1*	255.0	5.03	66.2	.20	72.0
256.0	5.0	132.3	105	600	100	54.9	17.1*	256.0	5.03	66.0	.20	71.9
257.0	5.0	132.3	105	600	100	54.9	17.1*	257.0	5.02	65.8	.20	72.0
258.0	5.0	132.3	105	600	100	54.9	17.1*	258.0	5	65.6	.20	72.0
259.0	5.0	132.2	105	600	100	54.9	17.1*	259.0	5	65.4	.20	72.0
260.0	5.0	132.2	105	600	100	54.9	17.0*	260.0	4.99	65.2	.20	72.0
261.0	5.0	132.2	105	600	100	55.0	17.0*	261.0	4.99	65.0	.20	72.0
262.0	5.0	132.1	105	600	100	55.0	17.0*	262.0	4.98	64.8	.20	72.0
263.0	5.0	132.1	105	600	100	55.0	17.0*	263.0	4.97	64.6	.20	72.0
264.0	5.0	132.1	105	600	100	55.0	17.0*	264.0	4.96	64.5	.20	72.0
265.0	5.0	132.0	105	600	100	55.1	16.9*	265.0	4.95	64.3	.20	72.0
266.0	5.0	132.0	104	600	100	55.1	16.9*	266.0	4.95	64.1	.20	72.0
267.0	4.9	131.9	104	600	100	55.1	16.9*	267.0	4.94	63.9	.20	72.0
268.0	4.9	131.9	104	600	100	55.1	16.9*	268.0	4.93	63.7	.20	72.0
269.0	4.9	131.9	104	600	100	55.1	16.9*	269.0	4.92	63.5	.20	72.0

Exhibit II (Cont.)

Gray Frierson Haertig
Milwaukie, Oregon

Page 7
March 3, 1993

Title: Brazos Educational Radio

Educational FM/TV Channel 6 Interference area

Interference
--- Site ----
Lat 30-38-43
Lon 96-21-26

----- KCEN Channel 6 -----
C/R 570 m AAT
Latitude: 31-16-24
Longitude: 97-13-14

---- Proposed Ch. 210 ----
C/R 56 m AAT
Latitude: 30-38-43
Longitude: 96-21-26

Bear. (deg)	Dist (km)	Bear. (deg)	Dist (km)	Haat (m)	ERP (kW)	F.S. (dBu)	U/D (dB)	Bear. (deg)	Dist (km)	Haat (m)	ERP (kW)	F.S. (dBu)
270.0	4.9	131.8	104	600	100	55.2	16.9*	270.0	4.92	63.3	.20	72.0
271.0	4.9	131.8	104	600	100	55.2	16.8*	271.0	4.90	62.9	.20	72.0
272.0	4.9	131.8	104	600	100	55.2	16.8*	272.0	4.89	62.6	.20	72.0
273.0	4.9	131.7	104	600	100	55.2	16.8*	273.0	4.87	62.2	.20	72.0
274.0	4.9	131.7	104	600	100	55.2	16.8*	274.0	4.86	61.9	.20	72.0
275.0	4.9	131.6	104	600	100	55.2	16.8*	275.0	4.85	61.5	.20	72.0
276.0	4.8	131.6	104	600	100	55.3	16.8*	276.0	4.83	61.1	.20	72.0
277.0	4.8	131.6	104	600	100	55.3	16.8*	277.0	4.82	60.8	.20	72.0
278.0	4.8	131.5	104	600	100	55.3	16.7*	278.0	4.80	60.4	.20	72.0
279.0	4.8	131.5	104	600	100	55.3	16.7*	279.0	4.79	60.1	.20	72.0
280.0	4.8	131.4	104	600	100	55.3	16.7*	280.0	4.78	59.7	.20	72.0
281.0	4.8	131.4	104	600	100	55.3	16.7*	281.0	4.77	59.3	.20	72.0
282.0	4.7	131.3	104	600	100	55.3	16.7*	282.0	4.75	59.0	.20	72.0
283.0	4.7	131.3	104	600	100	55.3	16.7*	283.0	4.74	58.6	.20	72.0
284.0	4.7	131.2	104	600	100	55.3	16.7*	284.0	4.72	58.2	.20	72.0
285.0	4.7	131.2	104	600	100	55.4	16.7*	285.0	4.71	57.9	.20	72.0
286.0	4.7	131.2	104	600	100	55.4	16.7*	286.0	4.69	57.5	.20	72.0
287.0	4.7	131.1	104	600	100	55.4	16.7*	287.0	4.68	57.2	.20	72.0
288.0	4.7	131.1	104	600	100	55.4	16.7*	288.0	4.66	56.8	.20	72.0
289.0	4.6	131.0	104	600	100	55.4	16.7*	289.0	4.65	56.4	.20	72.0
290.0	4.6	131.0	104	600	100	55.4	16.6*	290.0	4.63	56.1	.20	72.0
291.0	4.6	130.9	104	600	100	55.4	16.6*	291.0	4.61	55.7	.20	72.0
292.0	4.6	130.9	104	600	100	55.4	16.6*	292.0	4.60	55.4	.20	72.0
293.0	4.6	130.8	104	600	100	55.4	16.6*	293.0	4.58	55.0	.20	72.0
294.0	4.6	130.8	104	600	100	55.4	16.6*	294.0	4.57	54.6	.20	72.0
295.0	4.6	130.8	104	600	100	55.4	16.6*	295.0	4.55	54.3	.20	72.0
296.0	4.5	130.7	104	600	100	55.4	16.6*	296.0	4.53	53.9	.20	72.0
297.0	4.5	130.7	104	600	100	55.4	16.6*	297.0	4.52	53.6	.20	72.0
298.0	4.5	130.6	104	600	100	55.4	16.6*	298.0	4.50	53.2	.20	72.0
299.0	4.5	130.6	104	600	100	55.4	16.6*	299.0	4.48	52.8	.20	72.0
300.0	4.5	130.5	104	600	100	55.4	16.6*	300.0	4.46	52.5	.20	72.0
301.0	4.5	130.5	104	600	100	55.4	16.6*	301.0	4.45	52.1	.20	72.0
302.0	4.4	130.4	104	600	100	55.4	16.6*	302.0	4.43	51.7	.20	72.0
303.0	4.4	130.4	104	600	100	55.4	16.6*	303.0	4.41	51.4	.20	72.0
304.0	4.4	130.4	104	600	100	55.4	16.6*	304.0	4.39	51.0	.20	72.0
305.0	4.4	130.3	104	600	100	55.4	16.6*	305.0	4.38	50.7	.20	72.0
306.0	4.4	130.3	104	600	100	55.4	16.6*	306.0	4.37	50.3	.20	72.0
307.0	4.3	130.2	104	600	100	55.4	16.6*	307.0	4.35	49.9	.20	72.0
308.0	4.3	130.2	104	600	100	55.4	16.6*	308.0	4.33	49.6	.20	72.0
309.0	4.3	130.1	104	600	100	55.4	16.6*	309.0	4.32	49.2	.20	72.0
310.0	4.3	130.1	104	600	100	55.4	16.7*	310.0	4.30	48.9	.20	72.0
311.0	4.3	130.1	104	600	100	55.4	16.7*	311.0	4.28	48.5	.20	72.0
312.0	4.3	130.0	104	600	100	55.4	16.7*	312.0	4.26	48.1	.20	72.0
313.0	4.2	130.0	104	601	100	55.4	16.7*	313.0	4.24	47.8	.20	72.0
314.0	4.2	129.9	104	601	100	55.4	16.7*	314.0	4.22	47.4	.20	72.0

Exhibit II (Cont.)

Gray Frierson Haertig
Milwaukie, Oregon

Page 8
March 3, 1993

Title: Brazos Educational Radio

Educational FM/TV Channel 6 Interference area

Interference	----- KCEN Channel 6 -----	---- Proposed Ch. 210 ----
--- Site ----	C/R 570 m AAT	C/R 56 m AAT
Lat 30-38-43	Latitude: 31-16-24	Latitude: 30-38-43

Exhibit II (Cont.)

Gray Frierson Haertig
Milwaukie, Oregon

Page 9
March 3, 1993

Title: Brazos Educational Radio

Educational FM/TV Channel 6 Interference area

Total interference area: 95.1705 sq km (36.7455 sq mi)

Total Population (1990 Census): 78,555

Nicholas
ROBERTSON
Tabor
Linerode Ranch
Kurten
Bremen

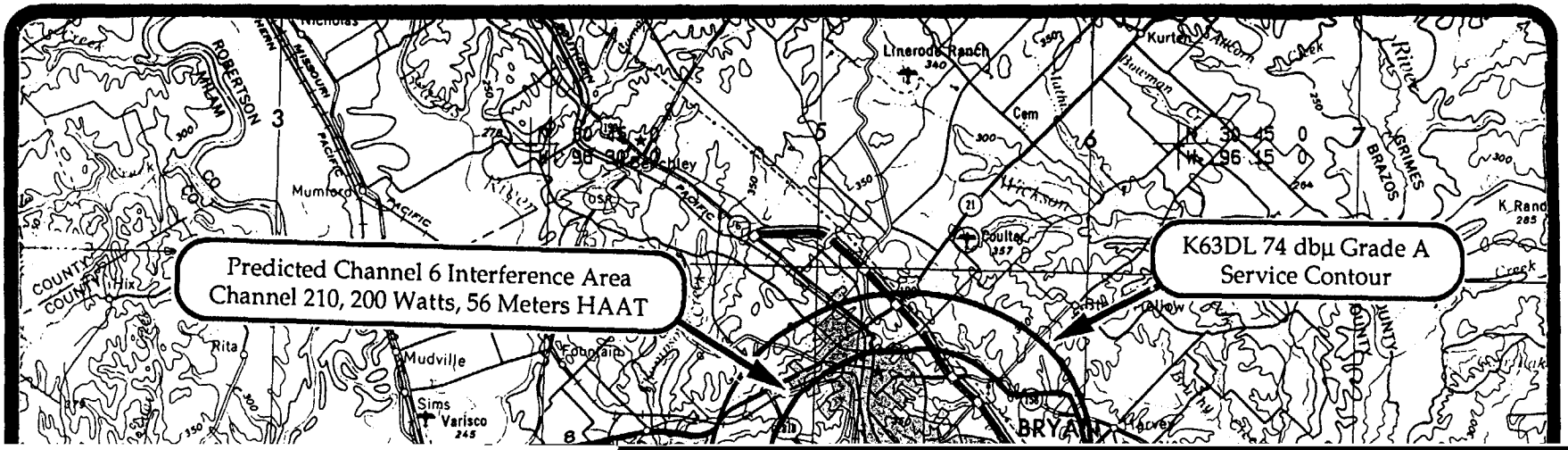
Predicted Channel 6 Interference Area
Channel 210, 200 Watts, 56 Meters HAAT
K63DL 74 dbμ Grade A
Service Contour
ROBERTSON
WILLIAMSON
Mumford
Mudville
Rita
Sims
Varisco
Linerode Ranch
Poulter
BRYAN
BRAZOS
GRIMES
Cem
Kurten
K. Rand

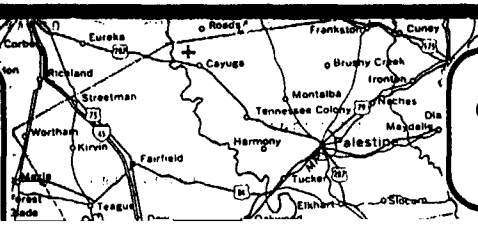

EXHIBIT V

BRAZOS EDUCATIONAL RADIO AND KPFT, HOUSTON

INTERFERING AND INTERFERENCE FREE CONTOURS

TELECOMMUNICATIONS ENGINEERING
GRAY FRIERSON HAERTIG
17714A S.E. ADDIE
MILWAUKIE, OREGON 97267

60 dbμ Service Contour

Application On File

60 dbμ Service Contours At

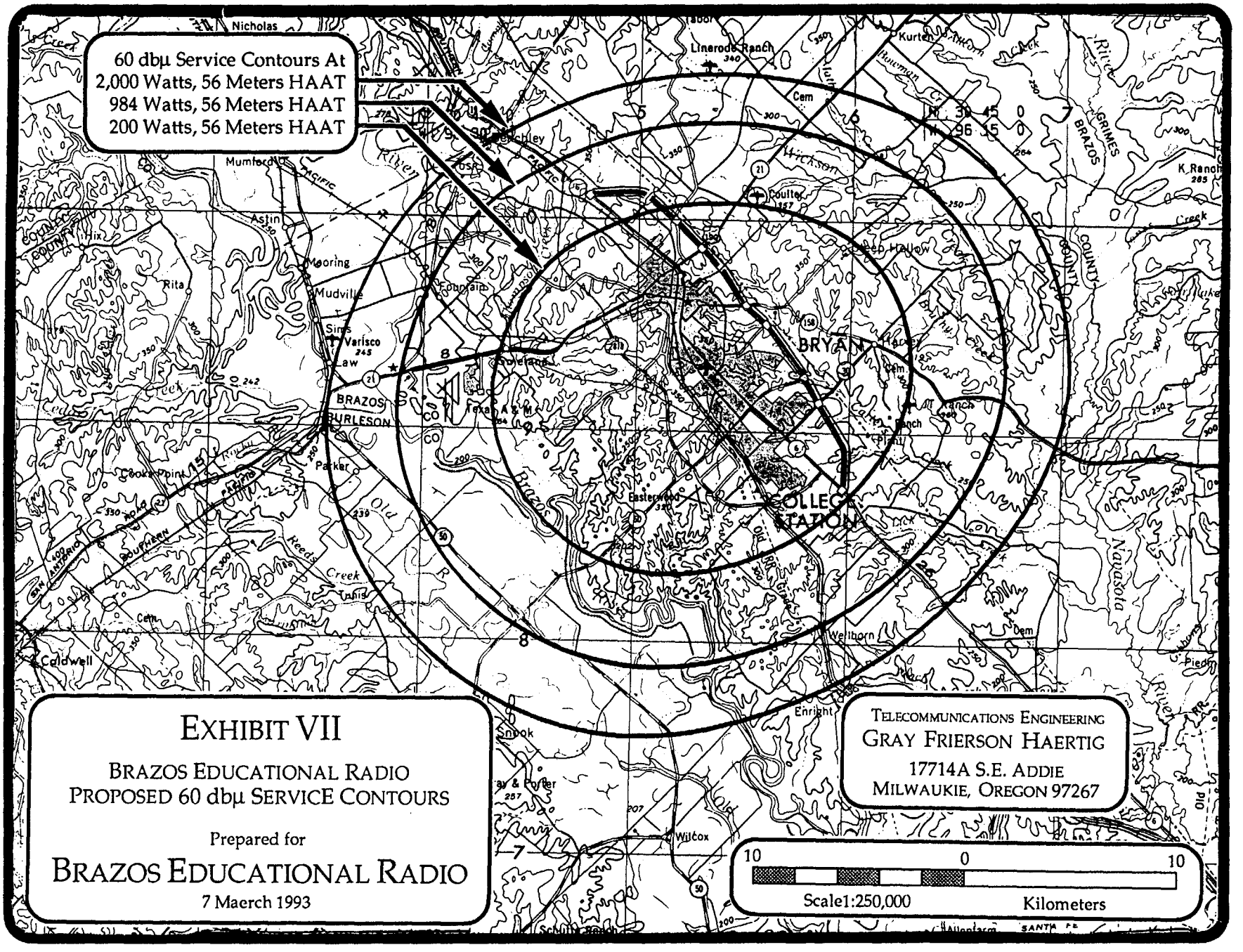

EXHIBIT VII

BRAZOS EDUCATIONAL RADIO
PROPOSED 60 dbμ SERVICE CONTOURS

Prepared for

BRAZOS EDUCATIONAL RADIO

7 Maerch 1993

TELECOMMUNICATIONS ENGINEERING
GRAY FRIERSON HAERTIG
17714A S.E. ADDIE
MILWAUKIE, OREGON 97267

CERTIFICATE OF SERVICE

I, Harry F. Cole, hereby certify that, on this 21st day of May, 1993, I caused to be placed in the U.S. mail, first class postage prepaid, copies of the foregoing "Joint Motion for Suspension of Procedural Dates" addressed to the following:

The Honorable John M. Frysiak
Federal Communications Commission
2000 L Street, N.W. - Room 223
Washington, D.C. 20554
(BY HAND)

Charles Dziedzic, Chief
James Shook, Esquire
Hearing Branch, Enforcement Division
Mass Media Bureau
Federal Communications Commission
2025 M Street, N.W. - Room 7212
Washington, D.C. 20554
(BY HAND)

Bradford D. Carey, Esquire
Hardy & Carey
111 Veterans Boulevard
Suite 255
Metairie, Louisiana 70005
Counsel for Educational Media Foundation
of Bryan/College Station

/s/ Harry F. Cole
Harry F. Cole