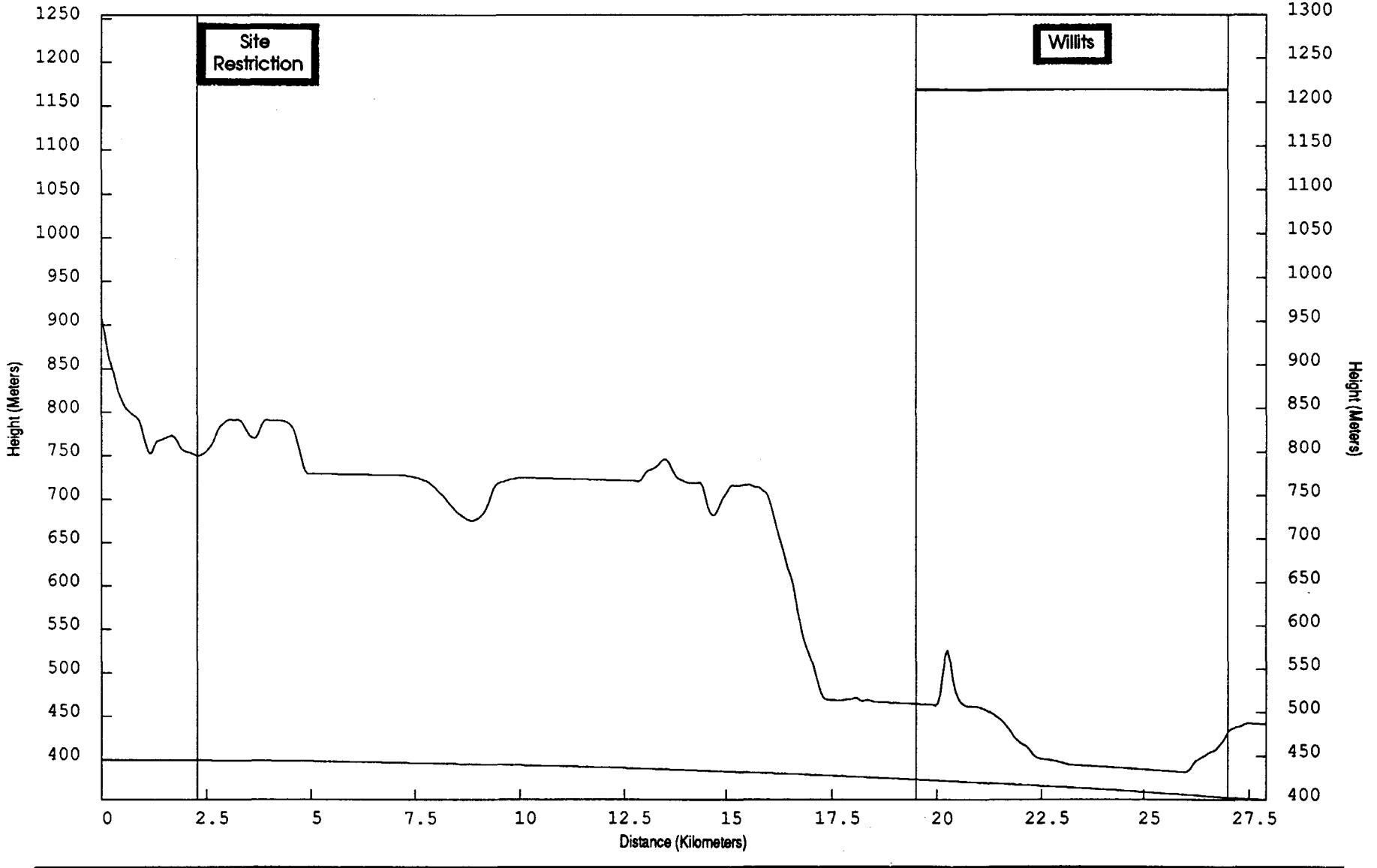

E-5f N 147° E • Profile From Brush Mtn. into Willits • Search for Location with Line-of-Sight into Willits

Richard L. Biby Communications Engineering Services, P.C. Falls Church, VA July 1993

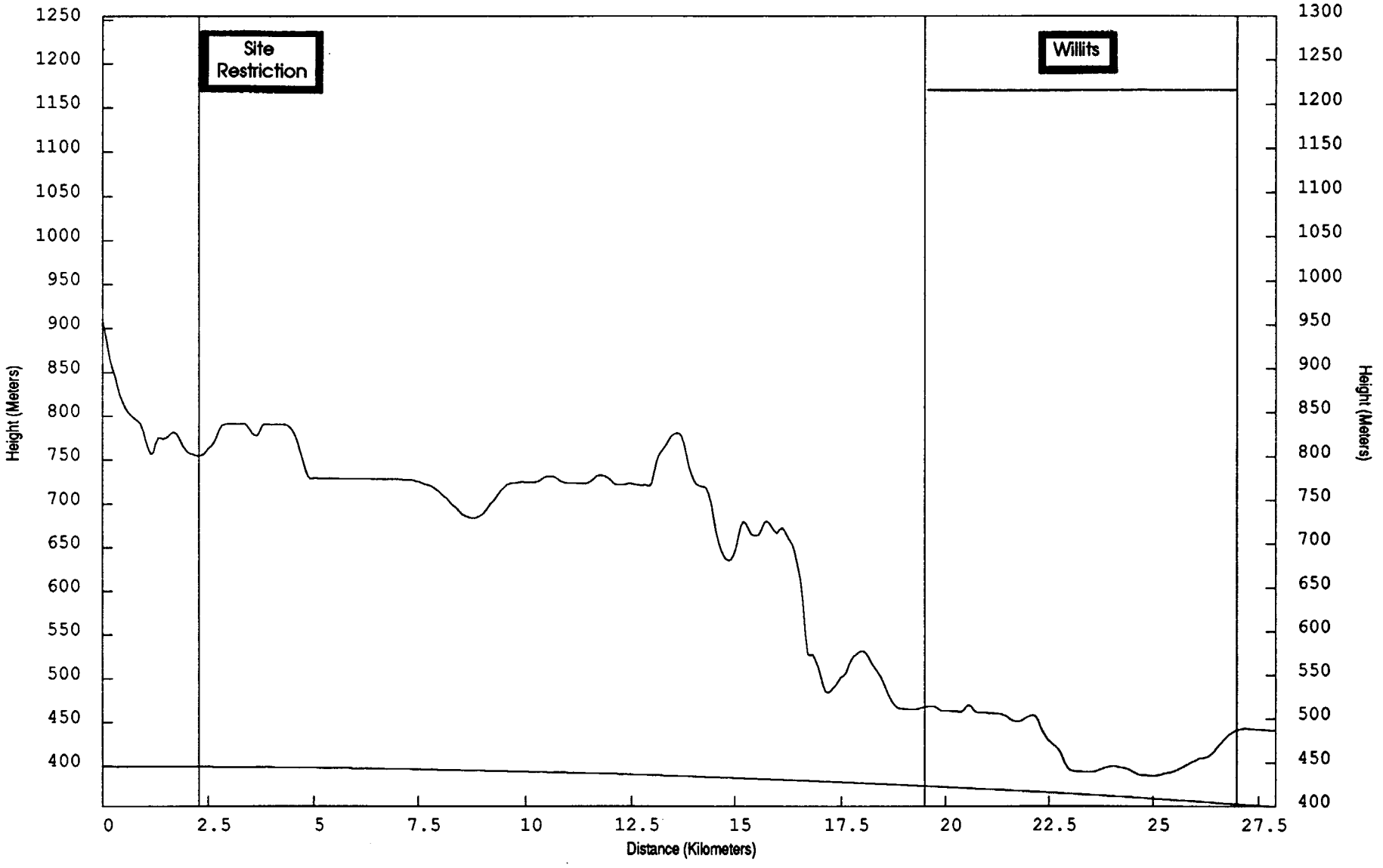

E-5g N 148° E • Profile From Brush Mtn. into Willits • Search for Location with Line-of-Sight into Willits

Richard L. Biby Communications Engineering Services, P.C. Falls Church, VA July 1993

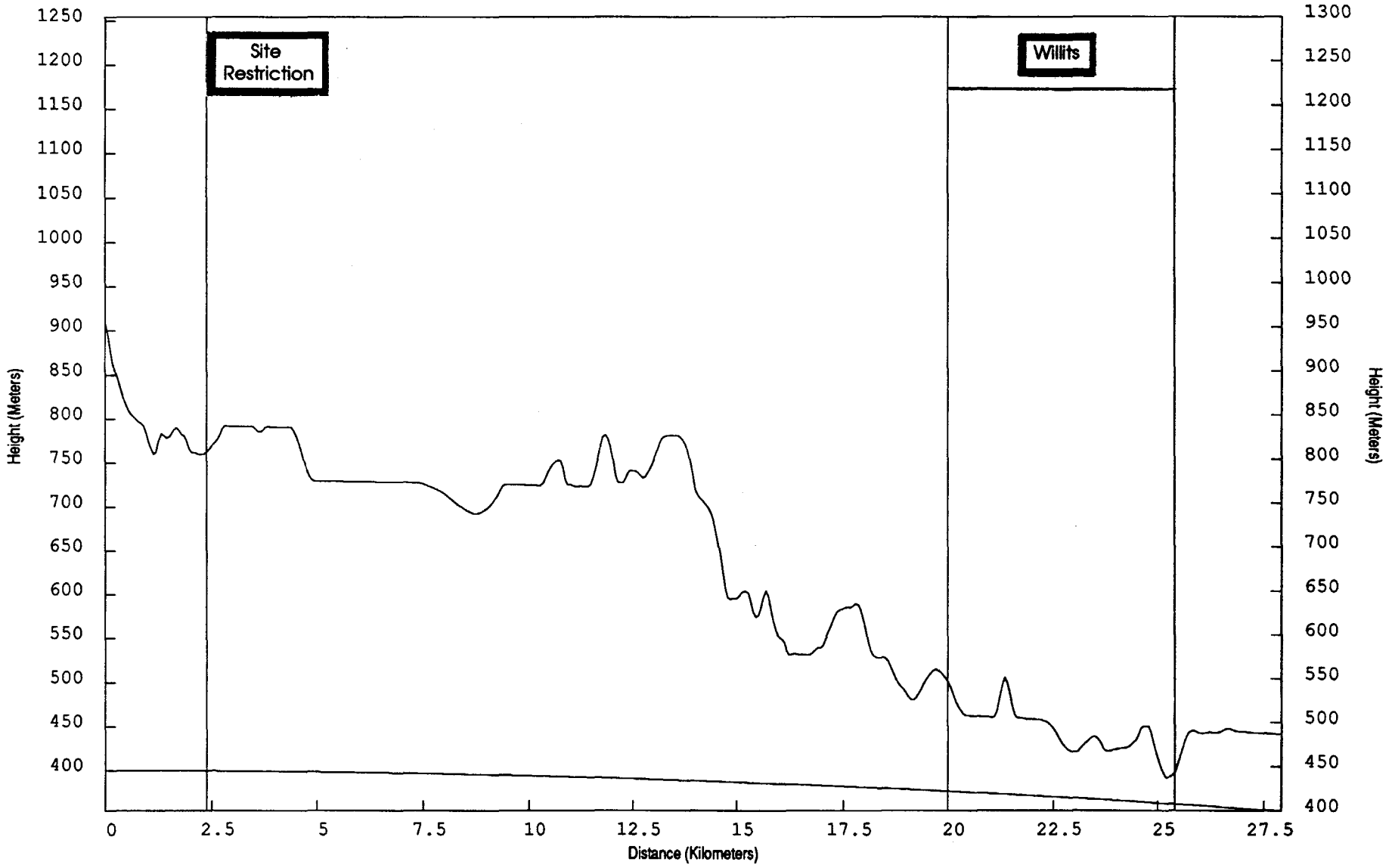

E-5h N 149° E • Profile From Brush Mtn. into Willits • Search for Location with Line-of-Sight into Willits

Richard L. Bilby Communications Engineering Services, P.C. Falls Church, VA July 1993

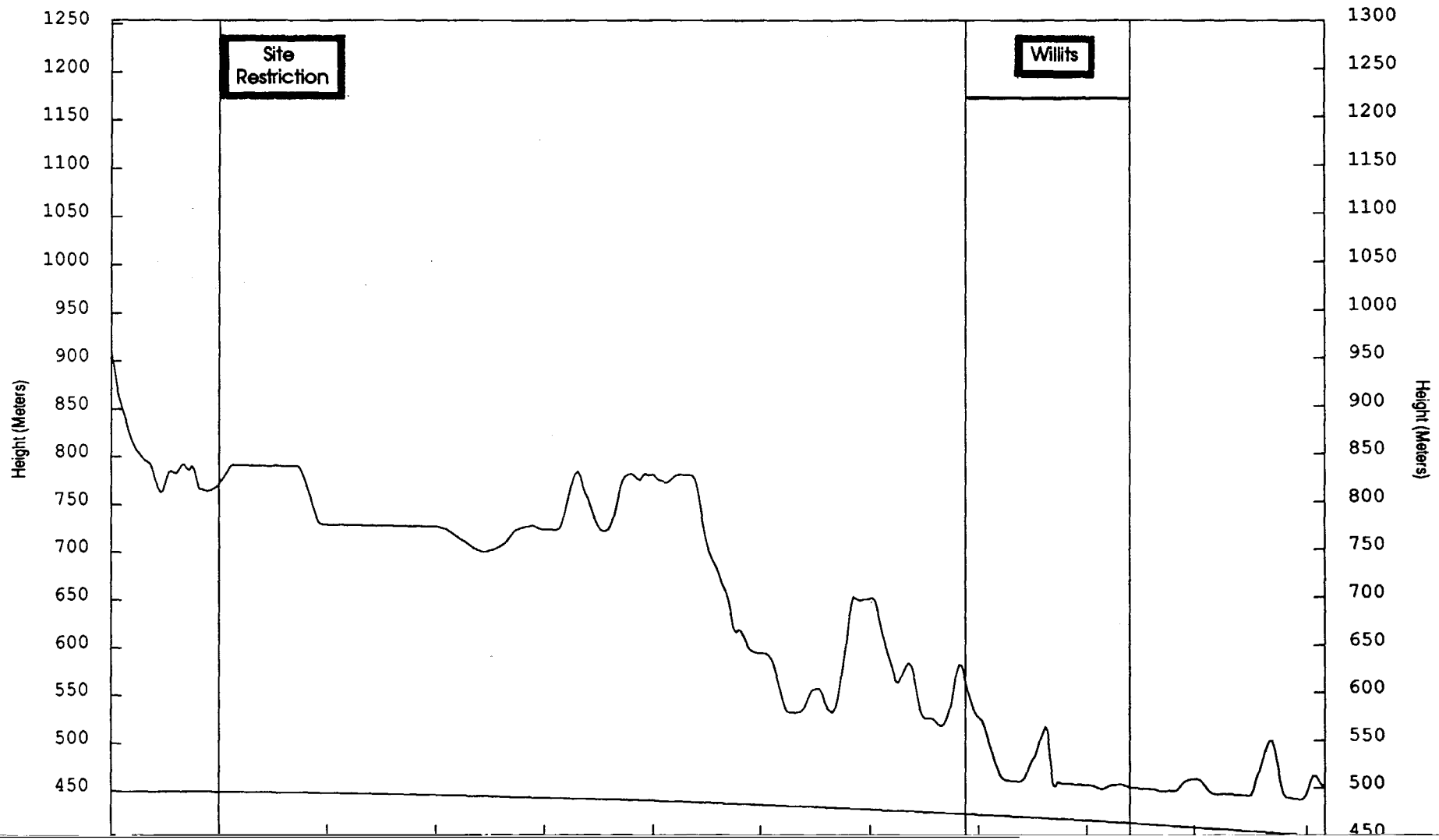
Site Restriction
Willits
Height (Meters)
1250
1200
1150
1100
1050
1000
950
900
850
800
750
700
650
600
550
500
450
1300
1250
1200
1150
1100
1050
1000
950
900
850
800
750
700
650
600
550
500
450
Height (Meters)

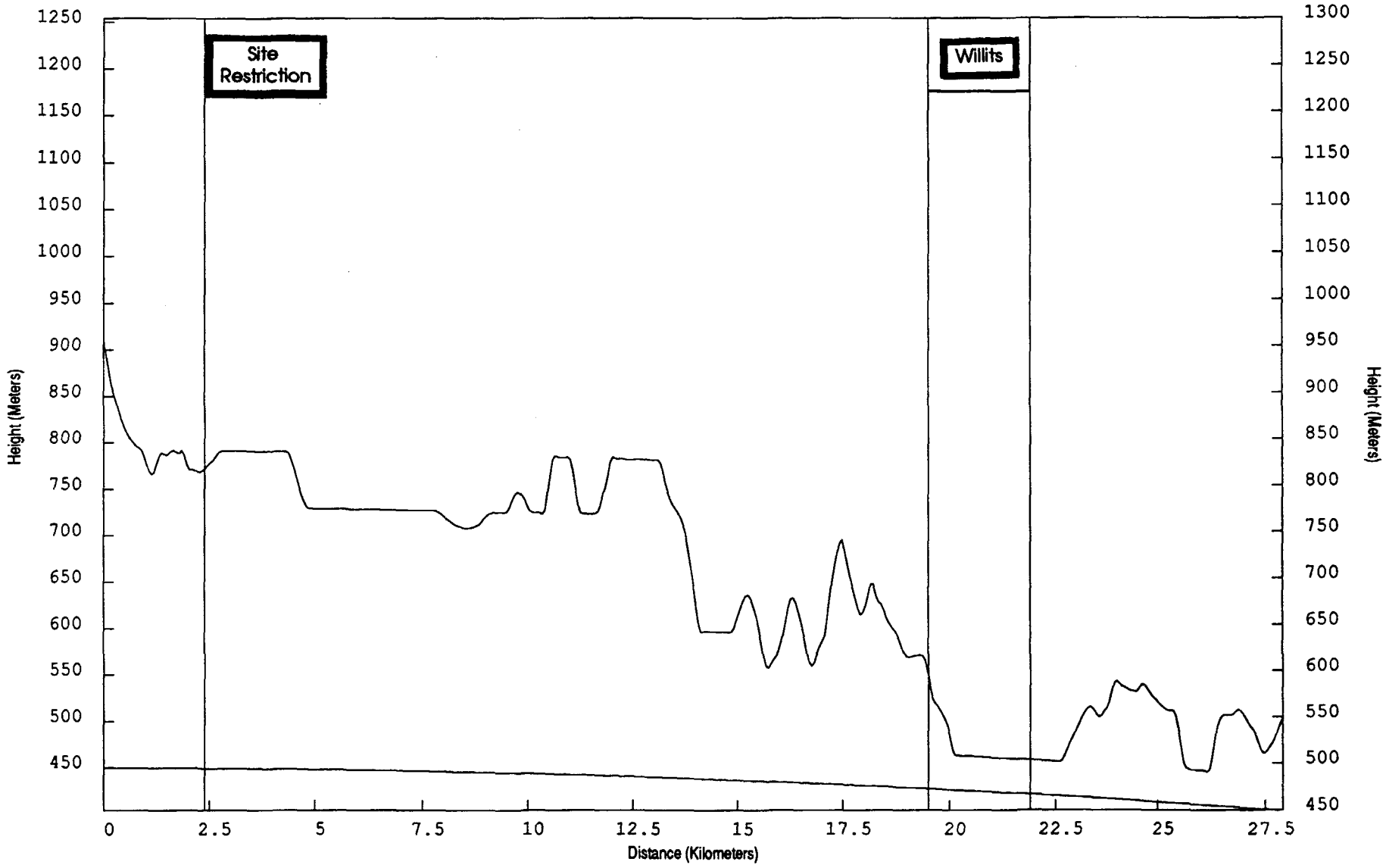

E-5i N 151° E • Profile From Brush Mtn. into Willits • Search for Location with Line-of-Sight into Willits

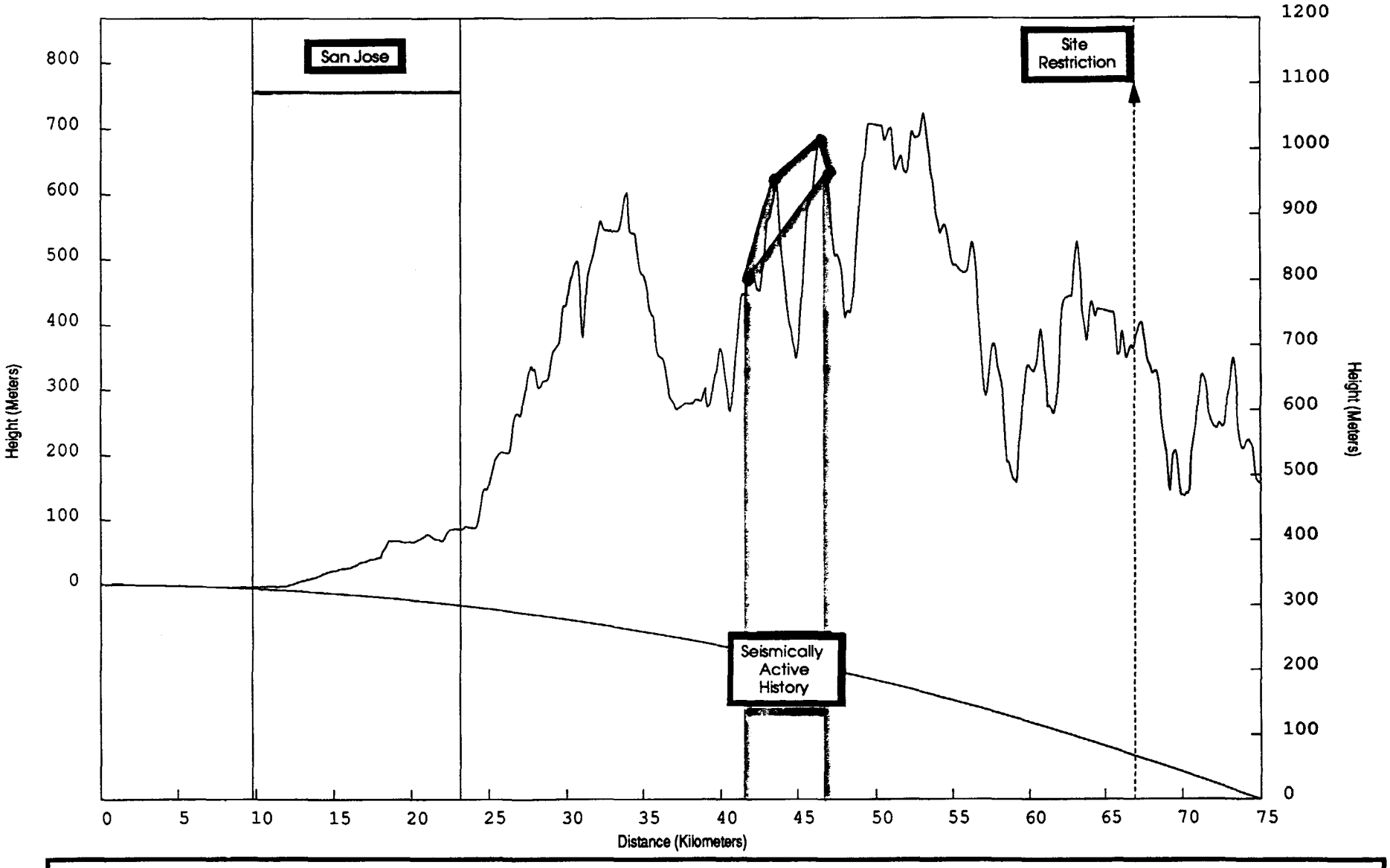

E-8b N 130° E • Profile From Northern Edge of San Jose • Search for Location with Line-of-Sight into San Jose

Richard L. Biby Communications Engineering Services, P.C. Falls Church, VA July 1993

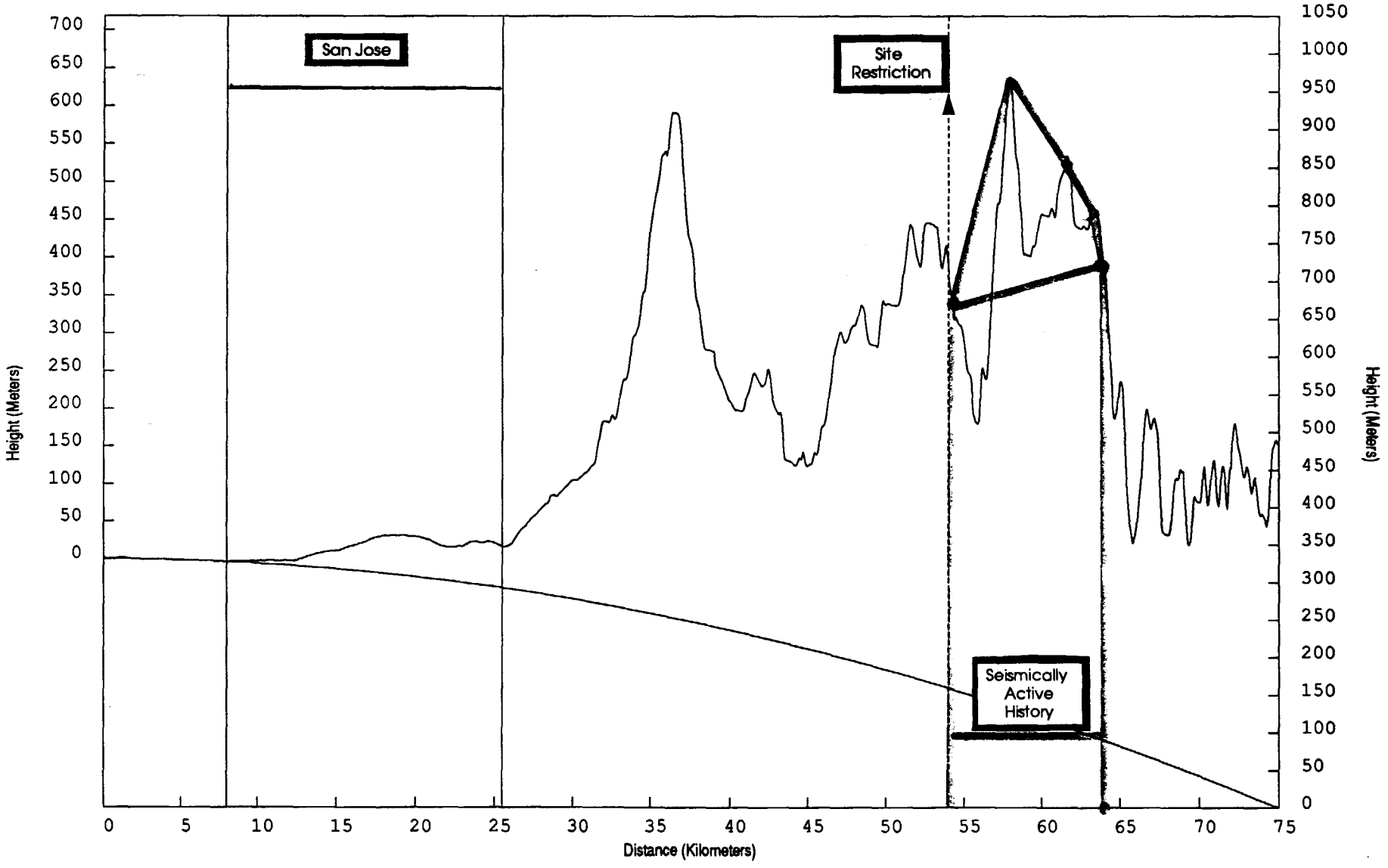

E-8c N 134° E • Profile From Northern Edge of San Jose • Search for Location with Line-of-Sight into San Jose

Richard L. Biby Communications Engineering Services, P.C. Falls Church, VA July 1993

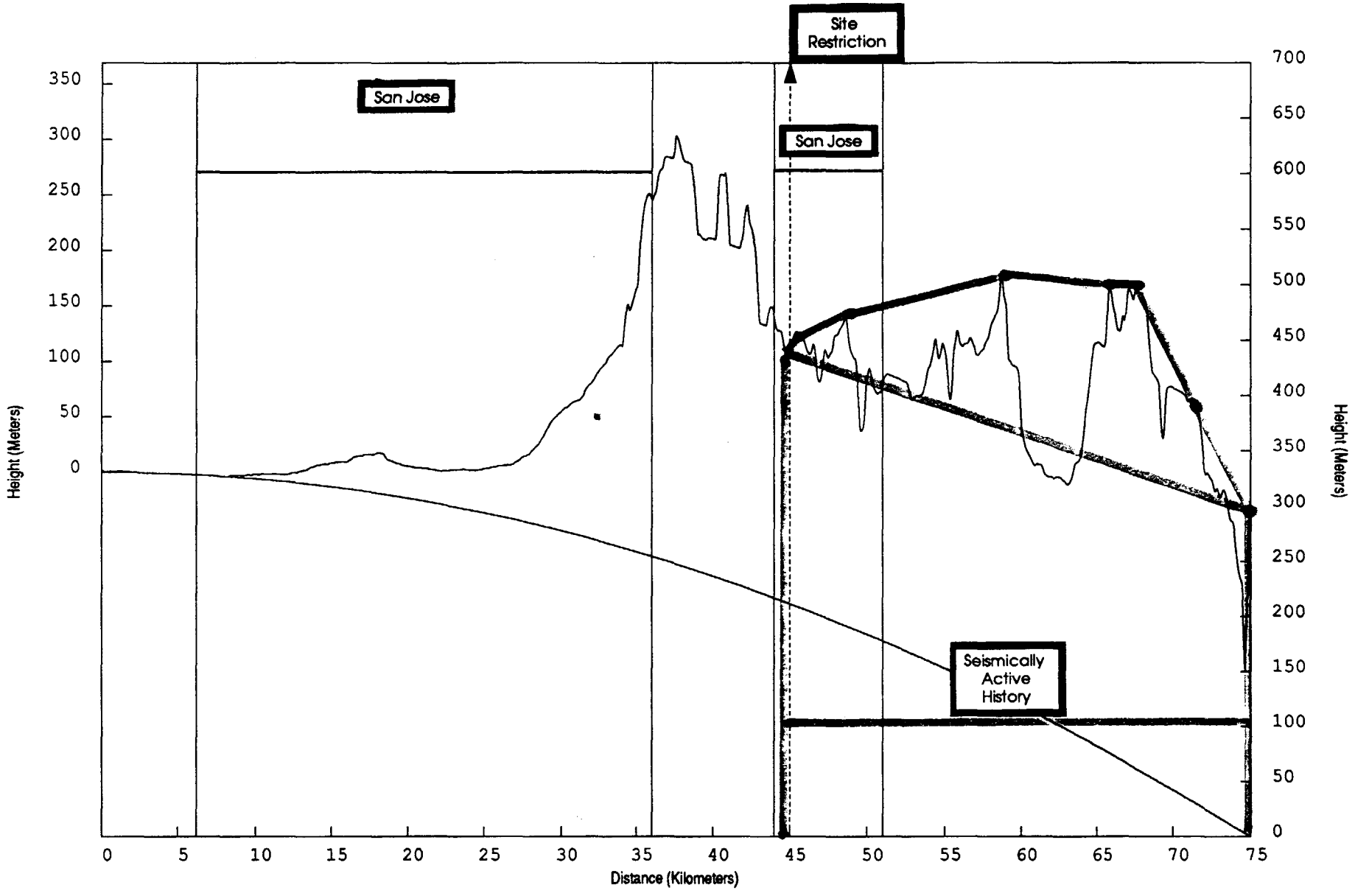

E-8d N 138° E • Profile From Northern Edge of San Jose • Search for Location with Line-of-Sight into San Jose

Richard L. Bilby Communications Engineering Services, P.C. Falls Church, VA July 1993

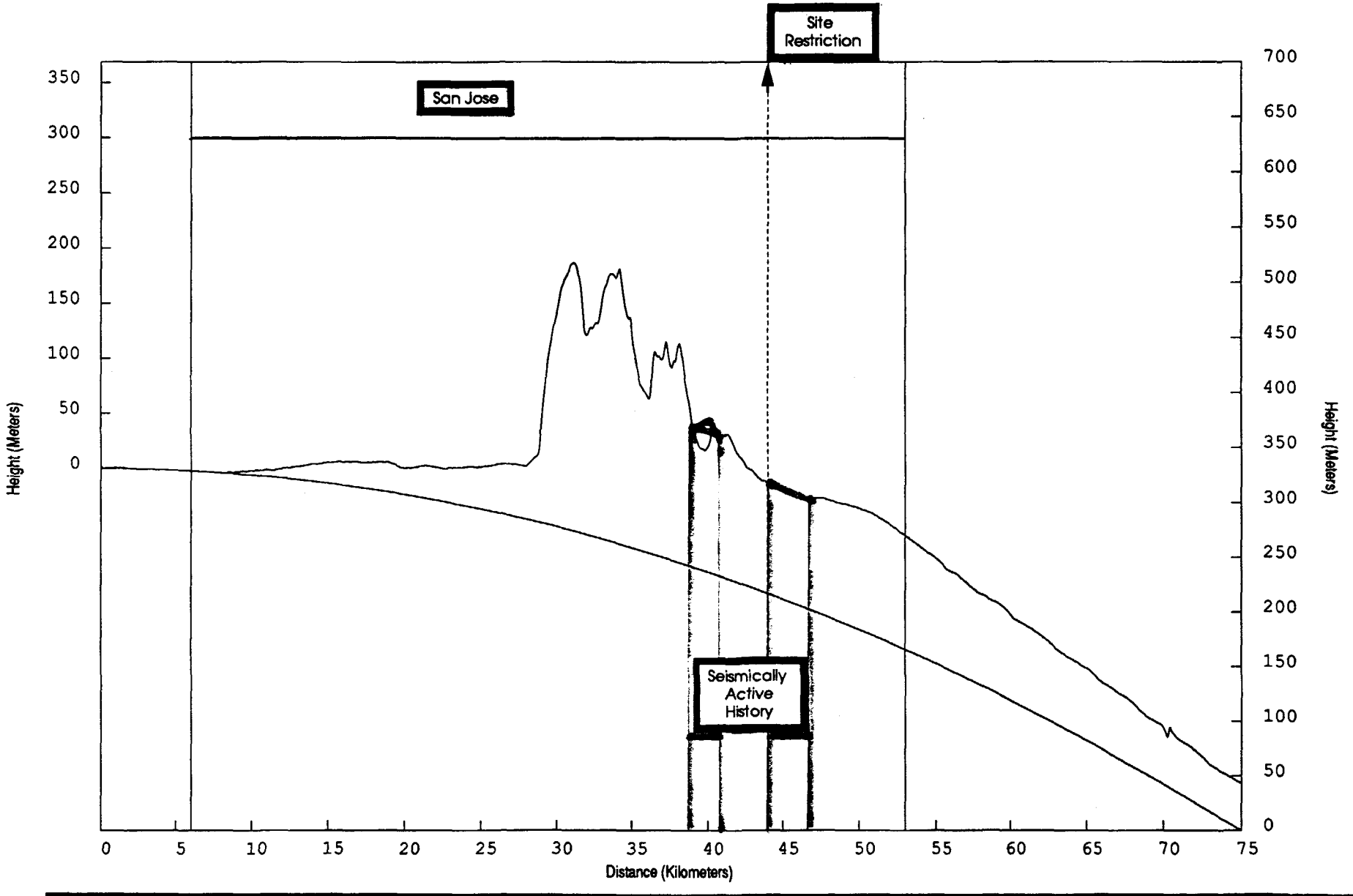

E-8e N 142° E • Profile From Northern Edge of San Jose • Search for Location with Line-of-Sight into San Jose

Richard L. Bilby Communications Engineering Services, P.C. Falls Church, VA July 1993

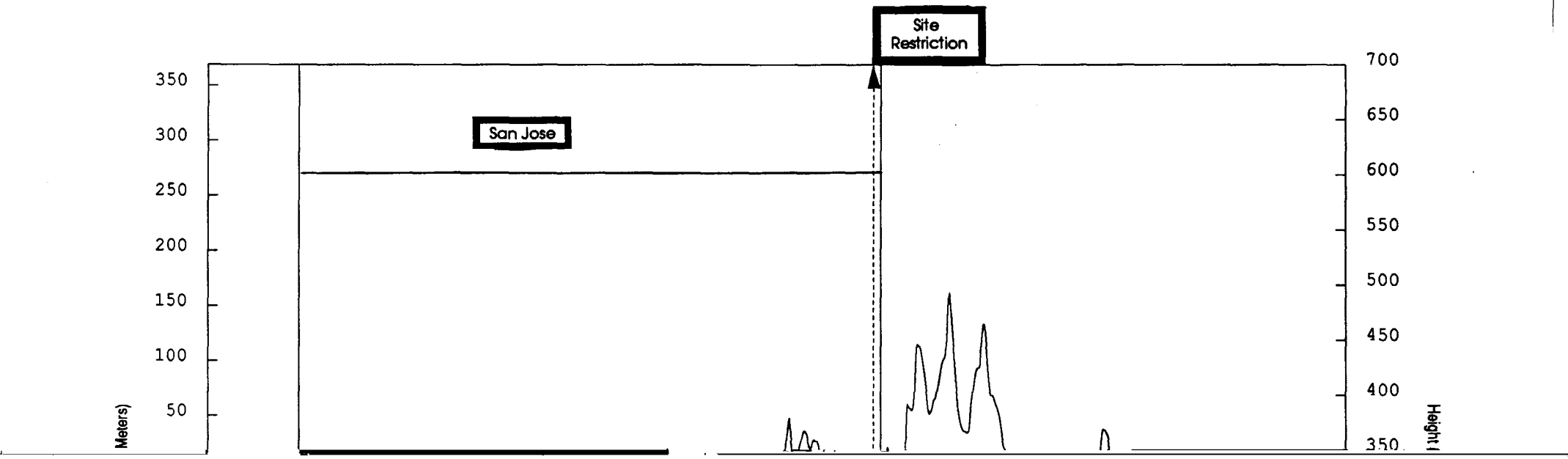
Site Restriction
San Jose
350
300
250
200
150
100
50
Meters)
700
650
600
550
500
450
400
350
Height

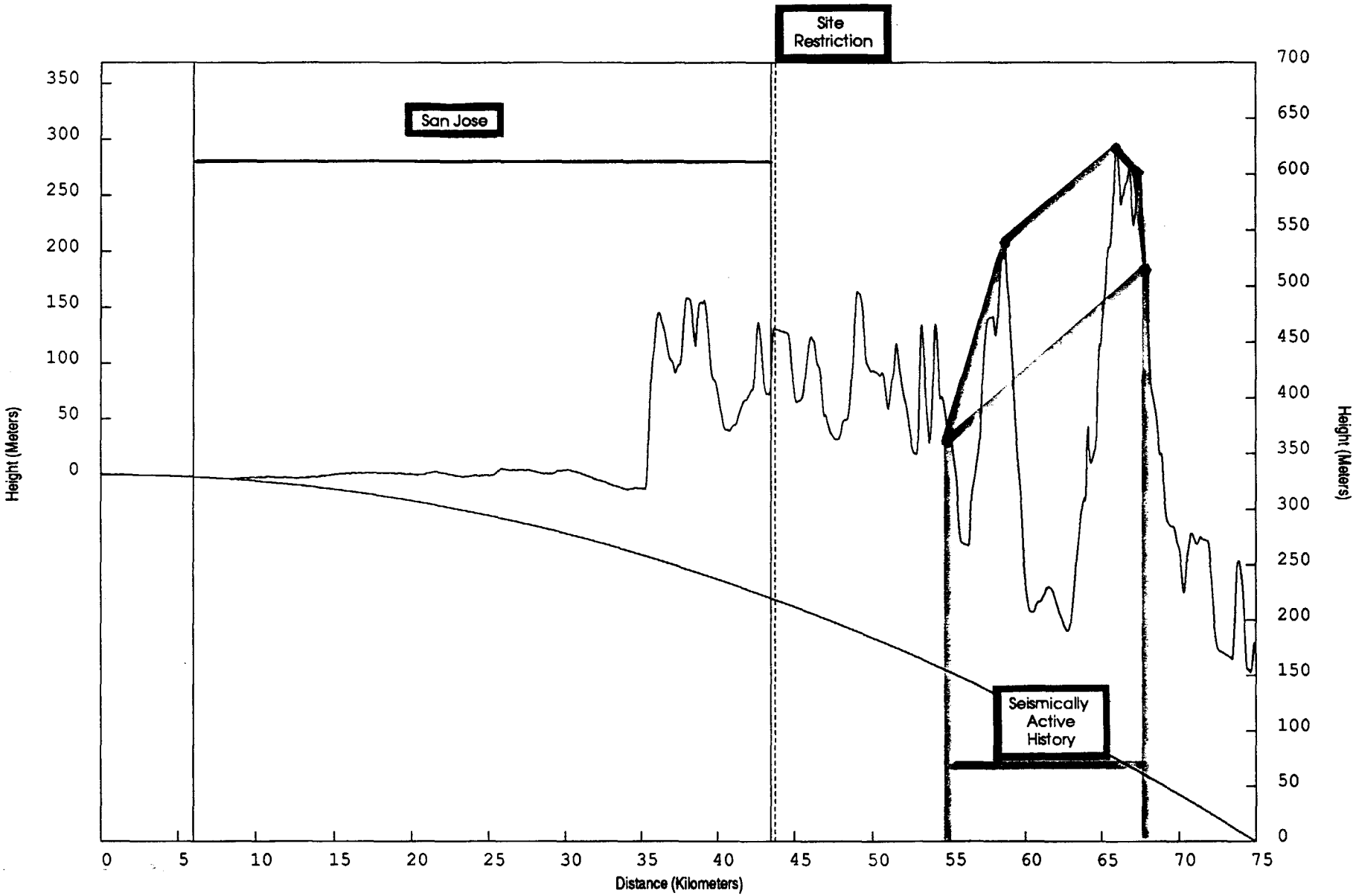

E-8g N 150° E • Profile From Northern Edge of San Jose • Search for Location with Line-of-Sight into San Jose

Richard L. Bilby Communications Engineering Services, P.C. Falls Church, VA July 1993

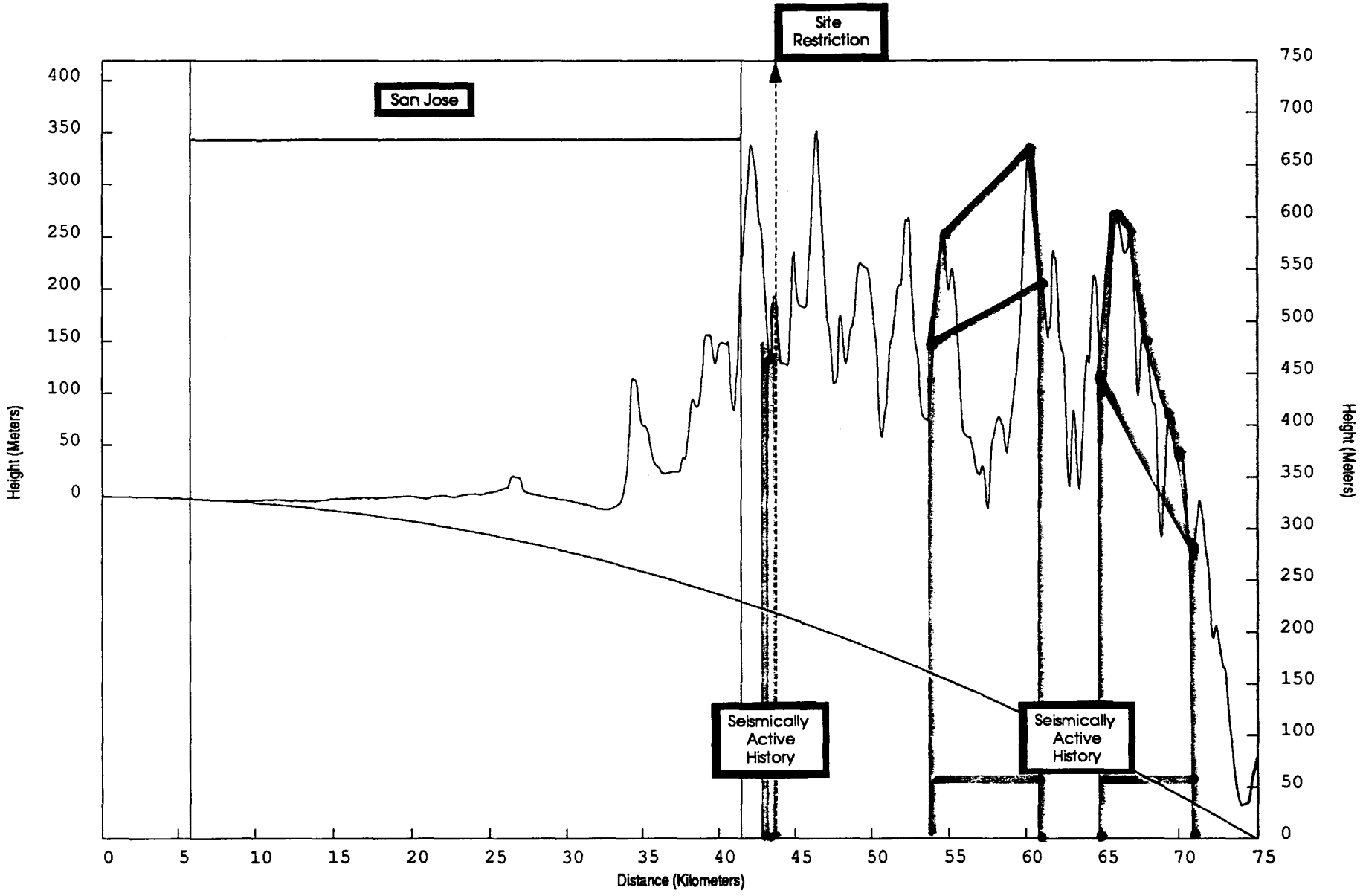

E-8h N 154° E • Profile From Northern Edge of San Jose • Search for Location with Line-of-Sight into San Jose

Richard L. Biby Communications Engineering Services, P.C. Falls Church, VA July 1993

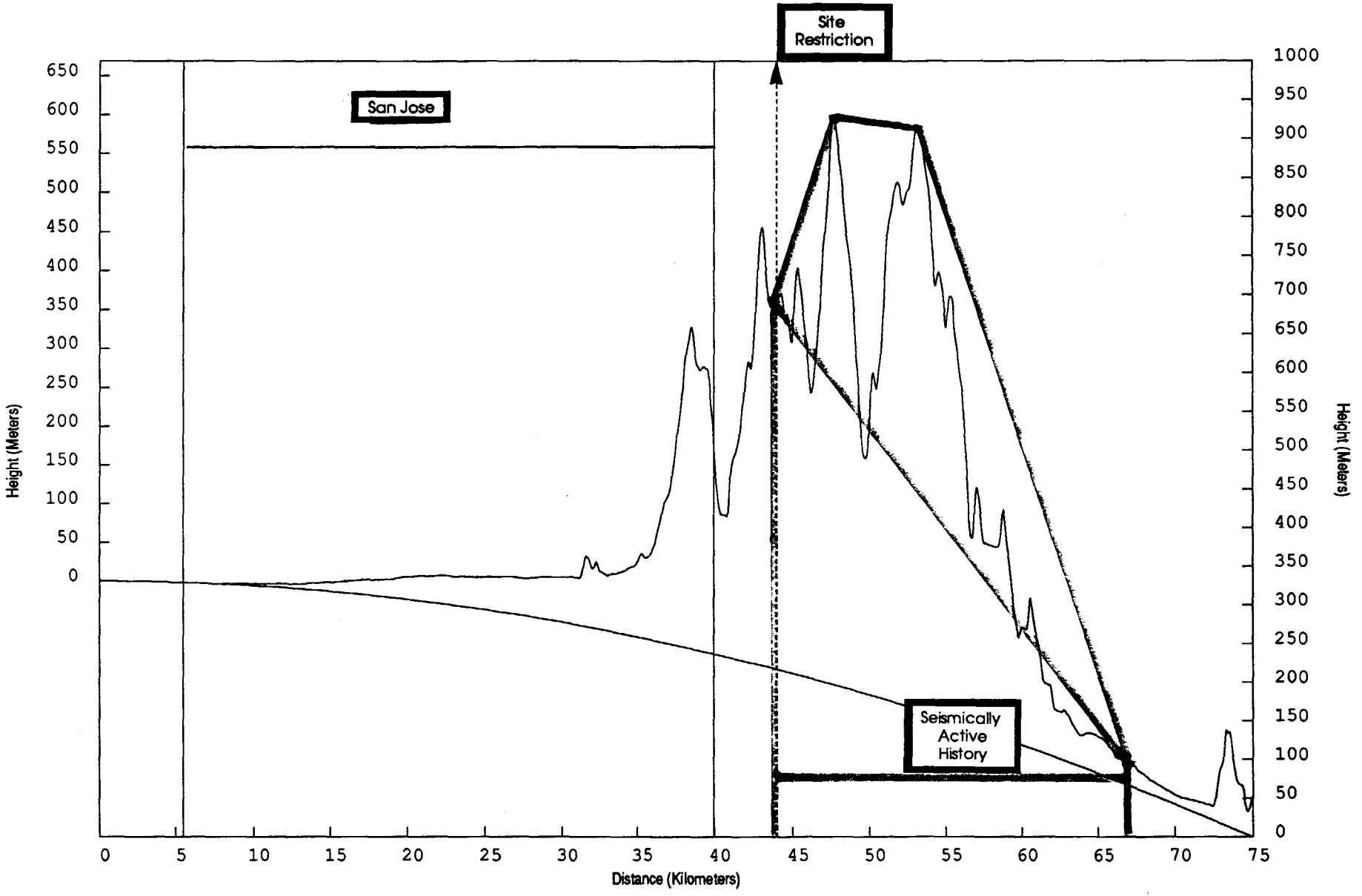

E-8i N 158° E • Profile From Northern Edge of San Jose • Search for Location with Line-of-Sight into San Jose

Richard L. Bilby Communications Engineering Services, P.C. Falls Church, VA July 1993

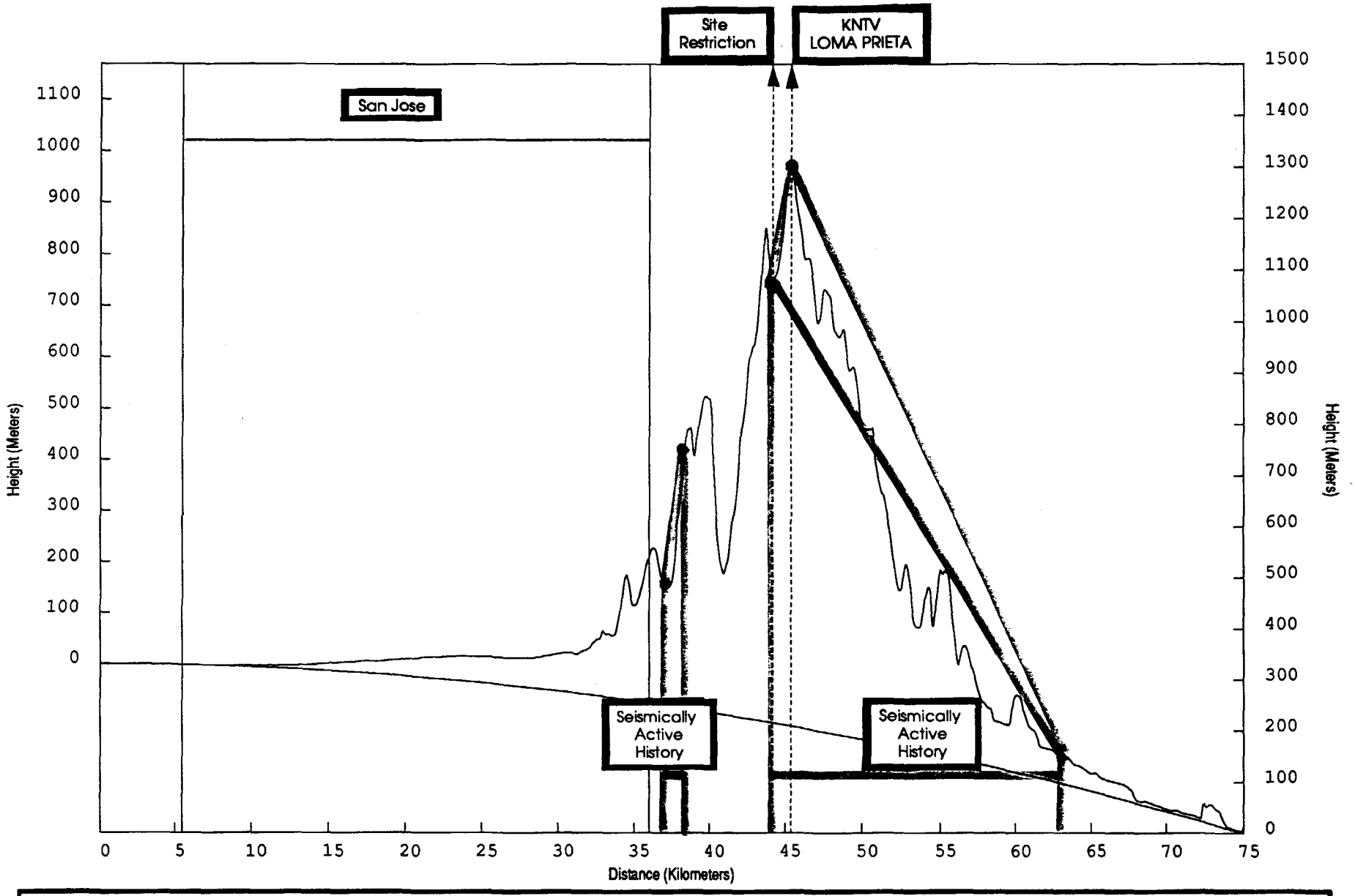

E-8j N 162.1° E • Profile From Northern Edge of San Jose • Search for Location with Line-of-Sight into San Jose

Richard L. Biby Communications Engineering Services, P.C. Falls Church, VA July 1993

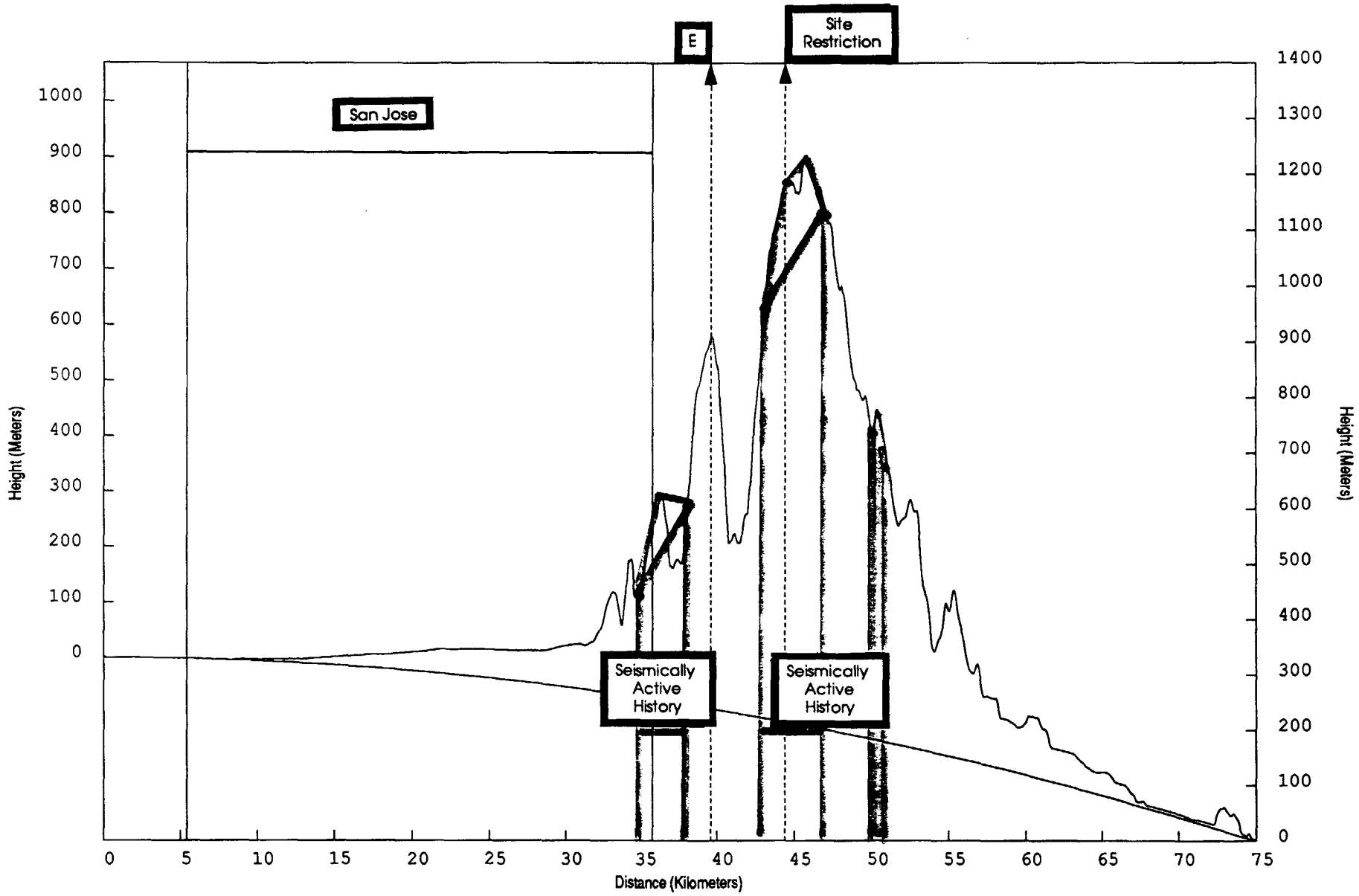

E-8k N 162.6° E • Profile From Northern Edge of San Jose • Search for Location with Line-of-Sight into San Jose

Richard L. Biby Communications Engineering Services, P.C. Falls Church, VA July 1993

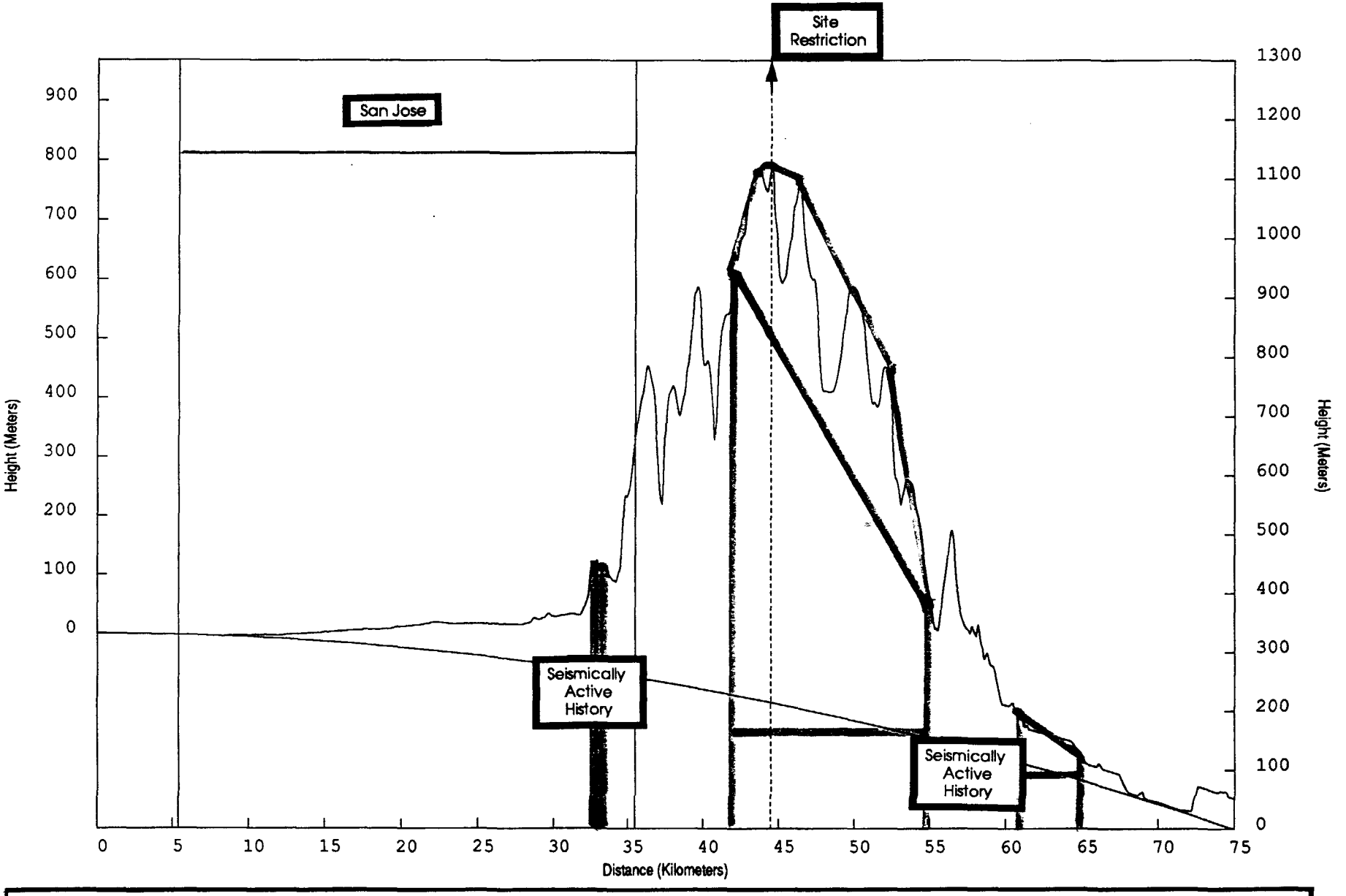

E-81 N 164° E • Profile From Northern Edge of San Jose • Search for Location with Line-of-Sight into San Jose

Richard L. Biby Communications Engineering Services, P.C. Falls Church, VA July 1993

Site

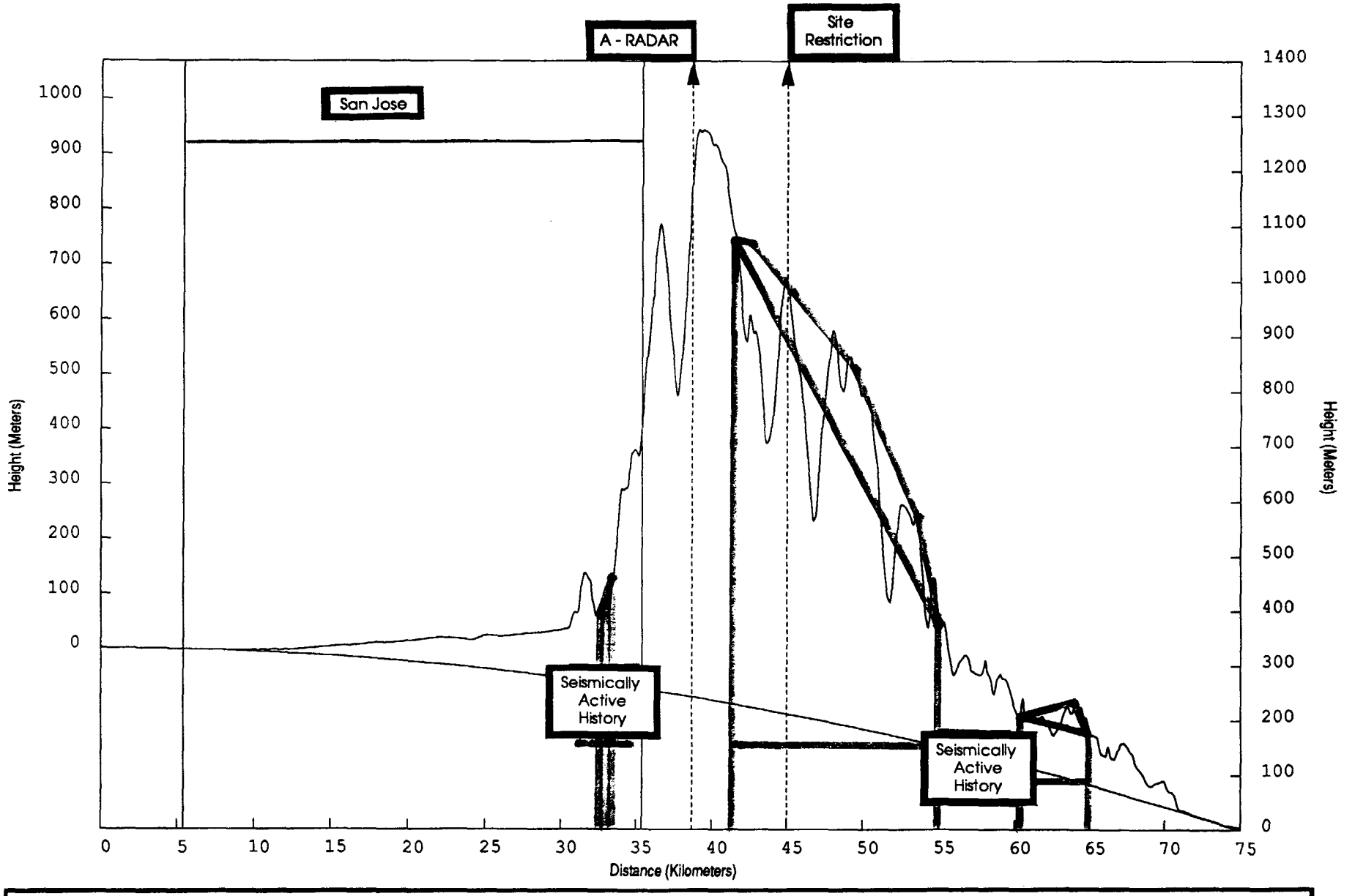

E-8n N 166.5° E • Profile From Northern Edge of San Jose • Search for Location with Line-of-Sight into San Jose

Richard L. Biby Communications Engineering Services, P.C. Falls Church, VA July 1993

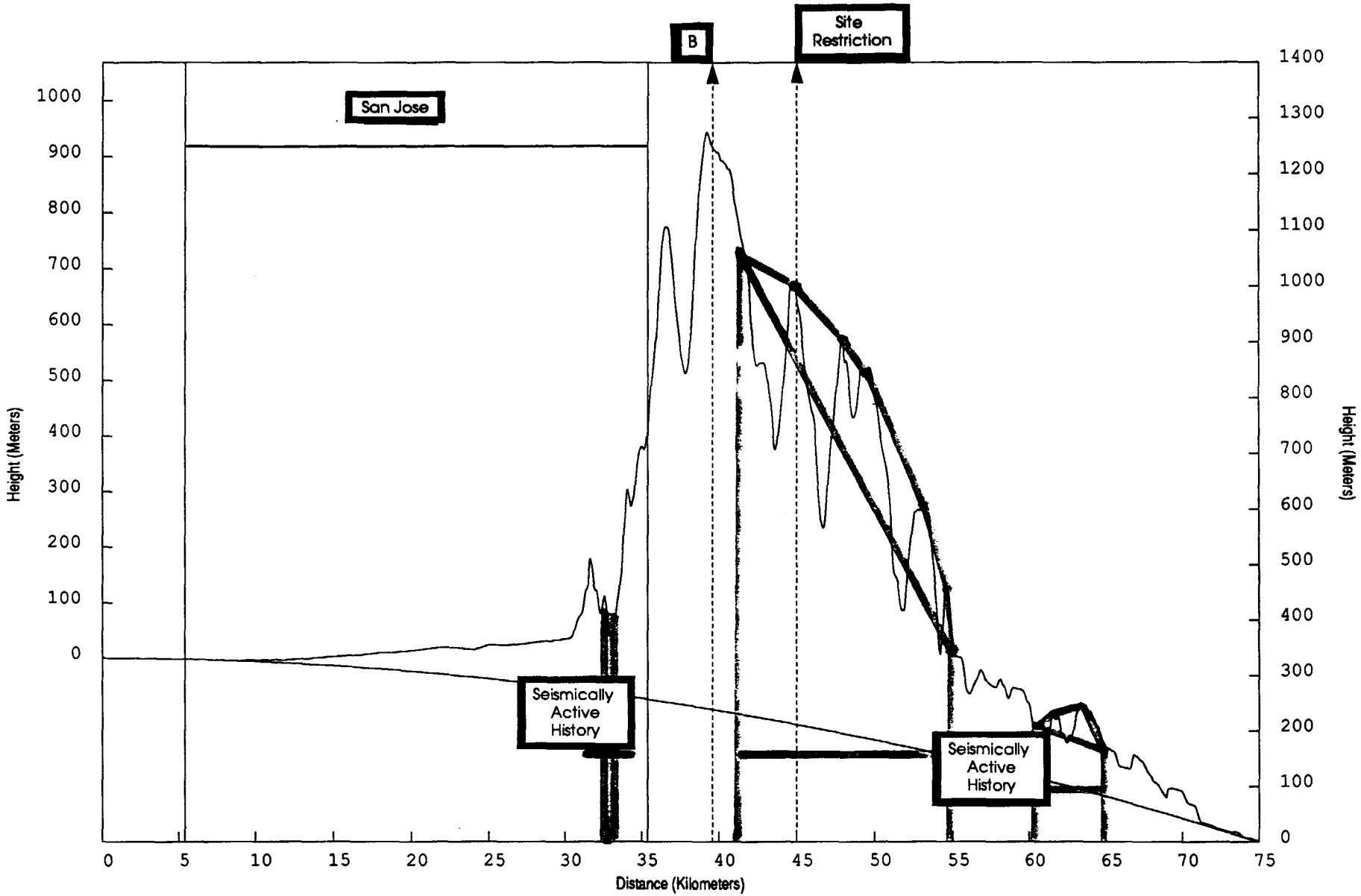

E-8o N 166.6° E • Profile From Northern Edge of San Jose • Search for Location with Line-of-Sight into San Jose

Richard L. Bilby Communications Engineering Services, P.C. Falls Church, VA July 1993

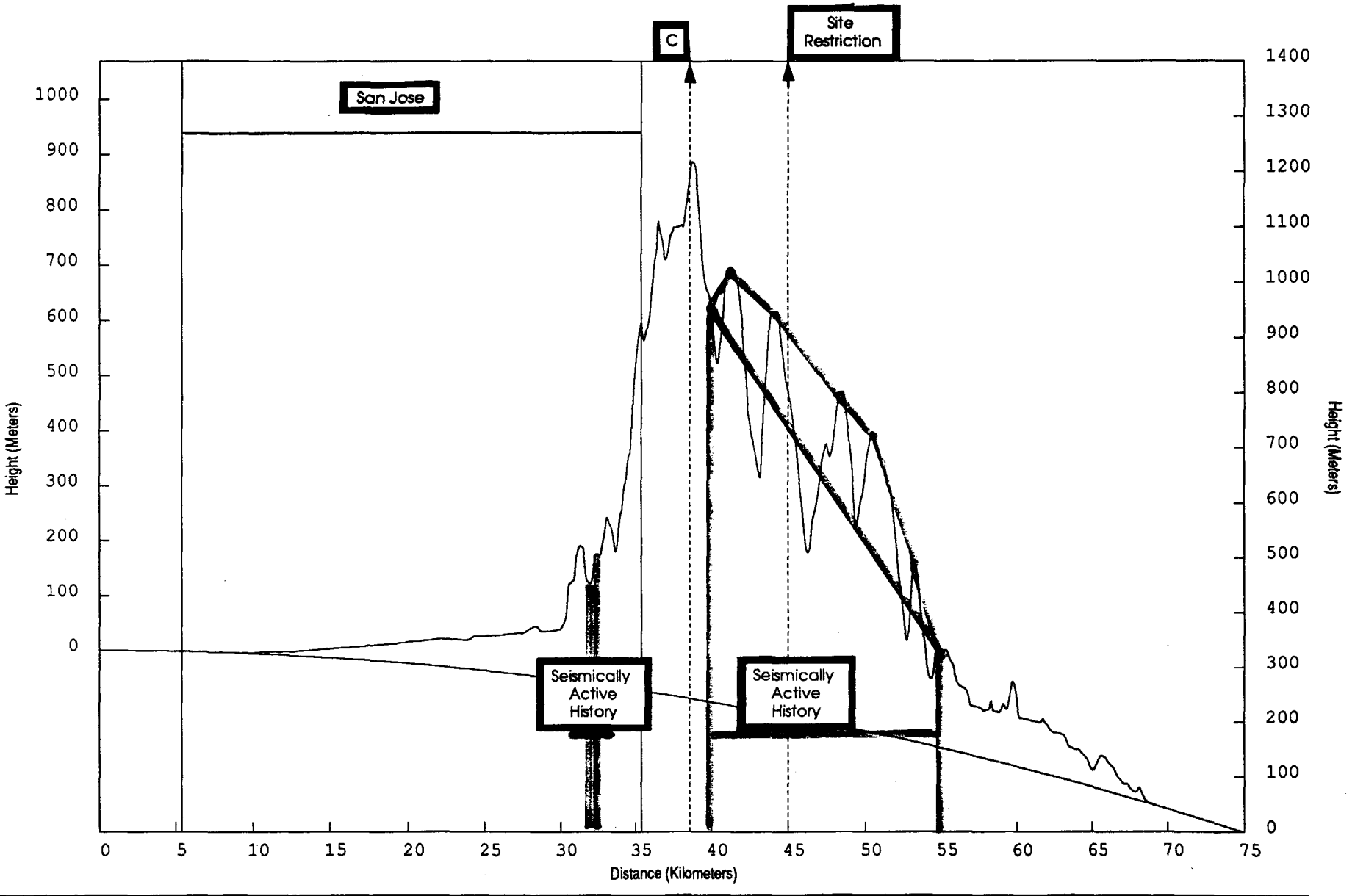

E-8p N 167.8° E • Profile From Northern Edge of San Jose • Search for Location with Line-of-Sight into San Jose

Richard L. Biby Communications Engineering Services, P.C. Falls Church, VA July 1993

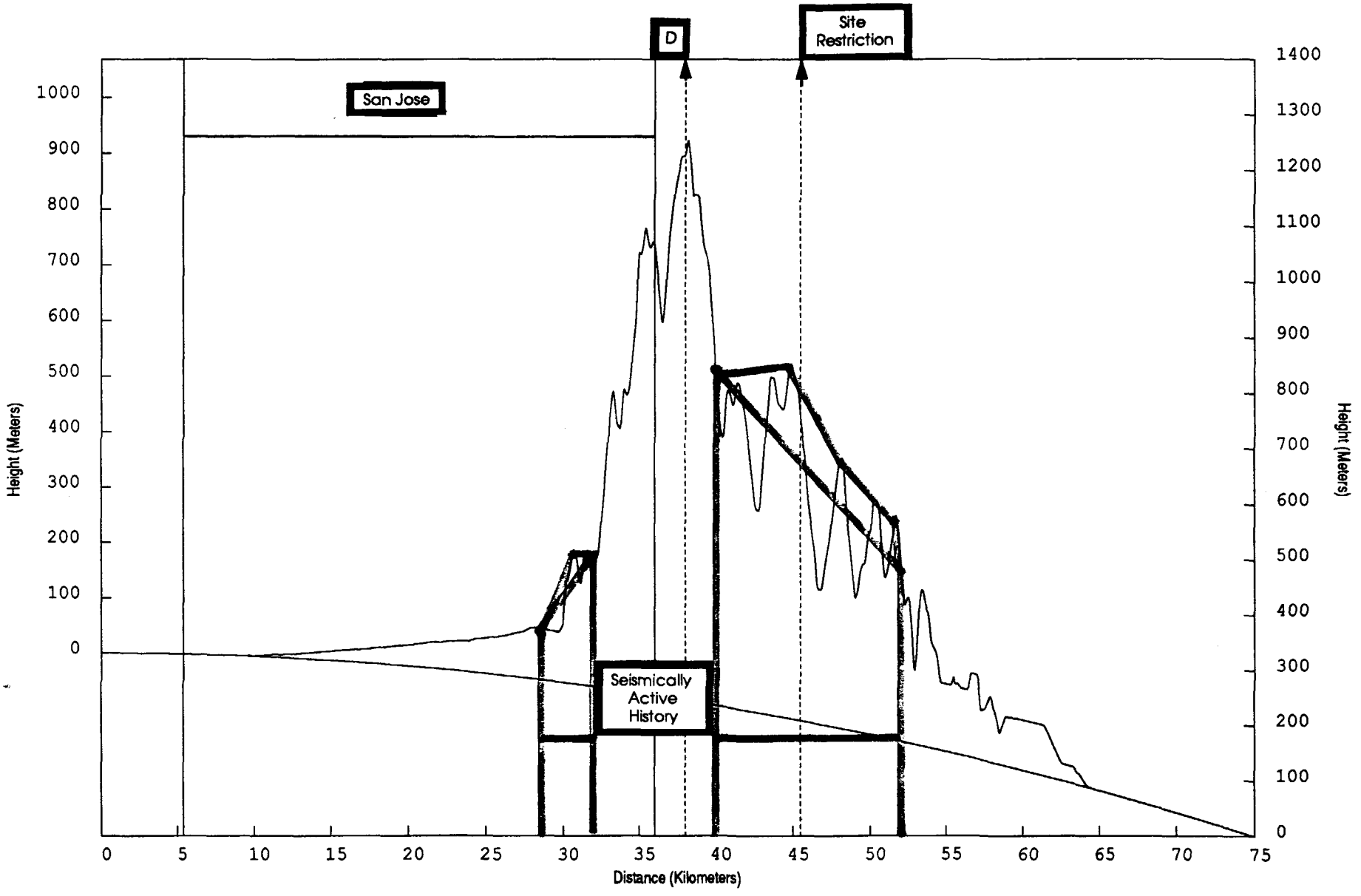

E-8q N 169° E • Profile From Northern Edge of San Jose • Search for Location with Line-of-Sight into San Jose

Richard L. Bilby Communications Engineering Services, P.C. Falls Church, VA July 1993

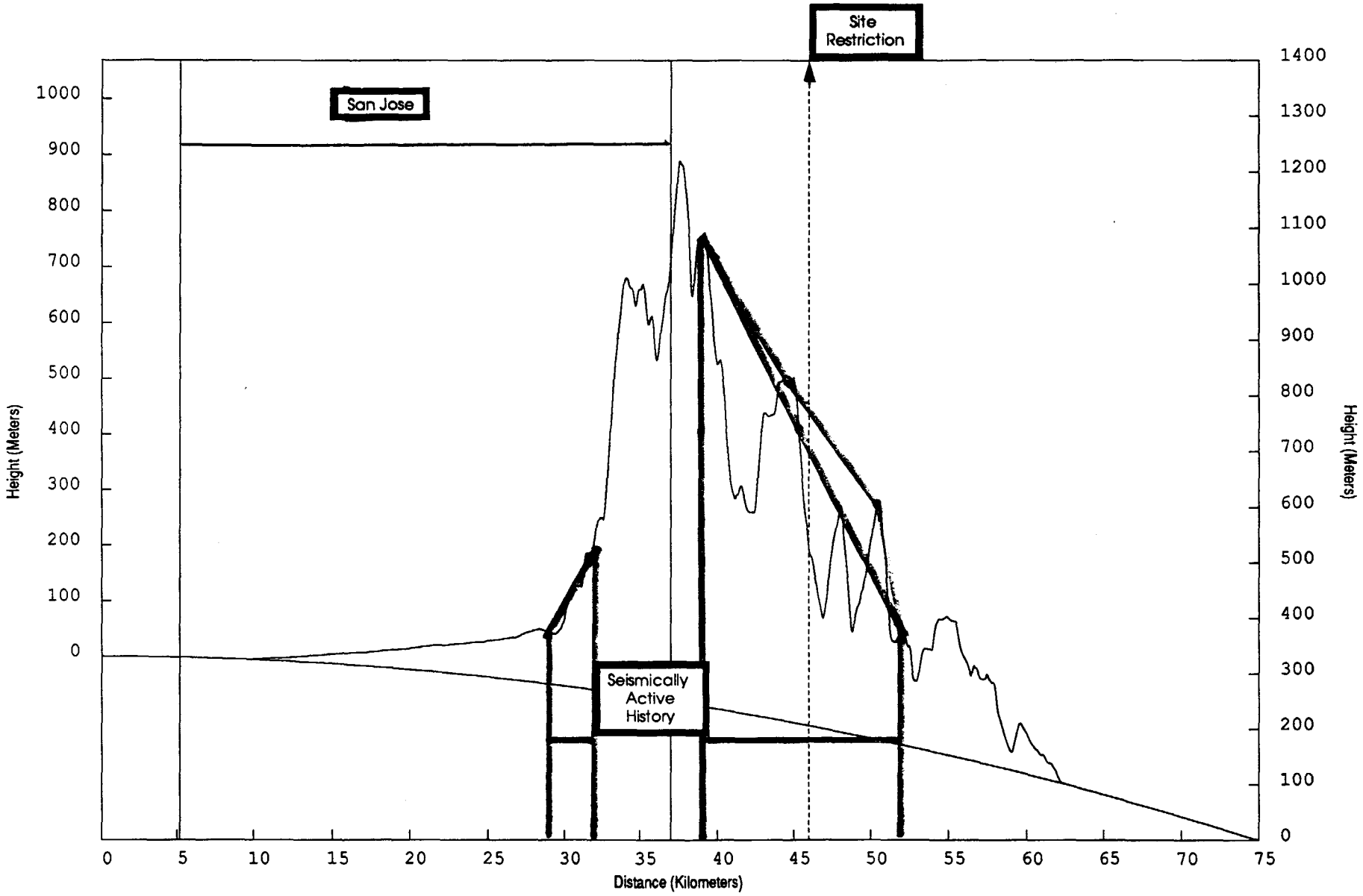

E-8r N 170° E • Profile From Northern Edge of San Jose • Search for Location with Line-of-Sight into San Jose

Richard L. Biby Communications Engineering Services, P.C. Falls Church, VA July 1993

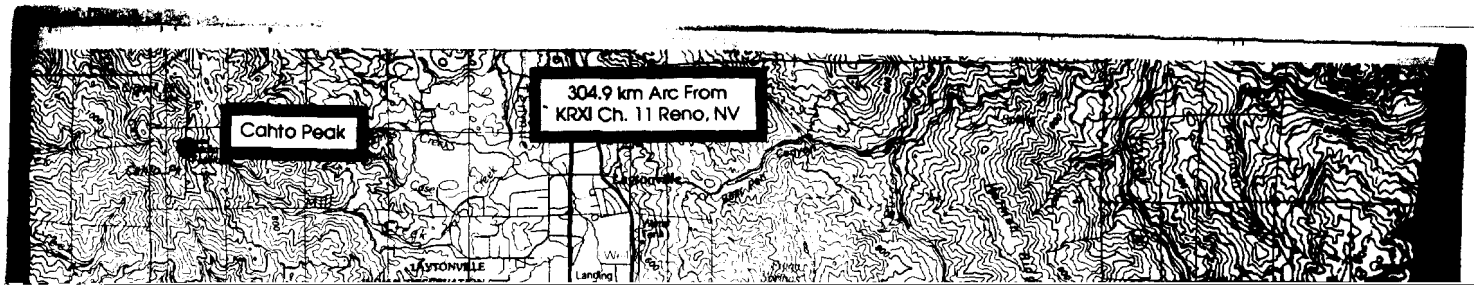
Cahto Peak
304.9 km Arc From
KRXI Ch. 11 Reno, NV
LAYTONVILLE
Langling

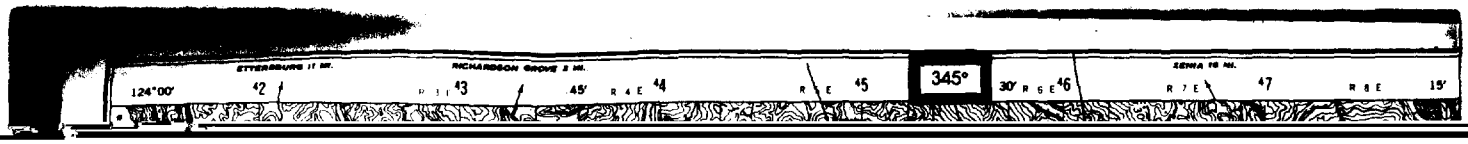
ETTERSBURG 11 MI.
RICHARDSON GROVE 3 MI.
ZENIA 10 MI.
124°00'
42
43
45'
R 4 E
44
R 5 E
45
345°
30'
R 6 E
46
R 7 E
47
R 8 E
15'