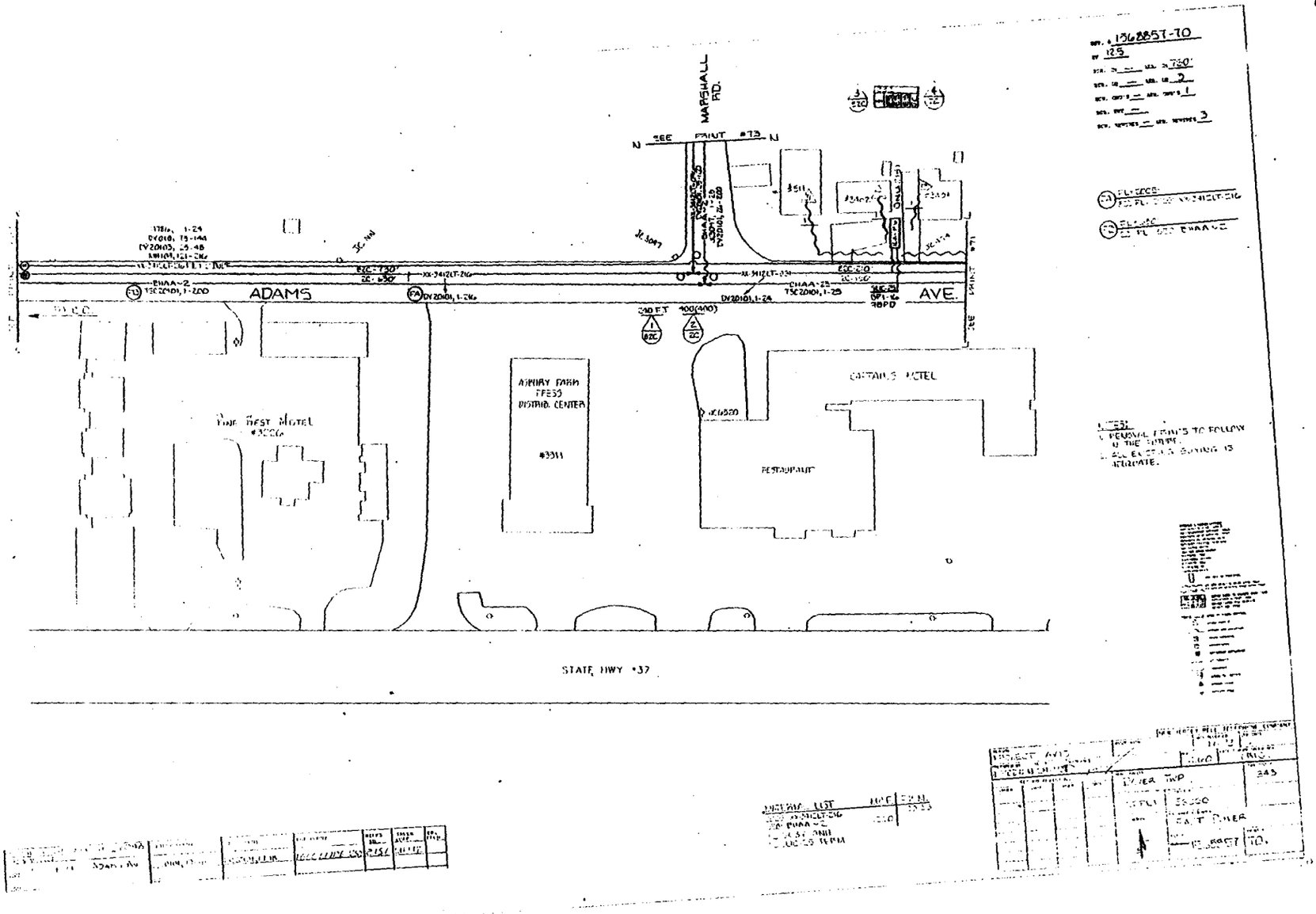
MARSHALL RD.
ADAMS
AVE.
STATE HWY #37
ASHBY FARM FEED DISTRIB. CENTER
#3311
RESTAURANT
CAPTAIN'S MOTEL
THE BEST MOTEL
NOTES:
1. REMOVAL ITEMS TO FOLLOW IN THE SUPPL.
2. ALL EXISTING SIGNING IS ALTERNATE.

725

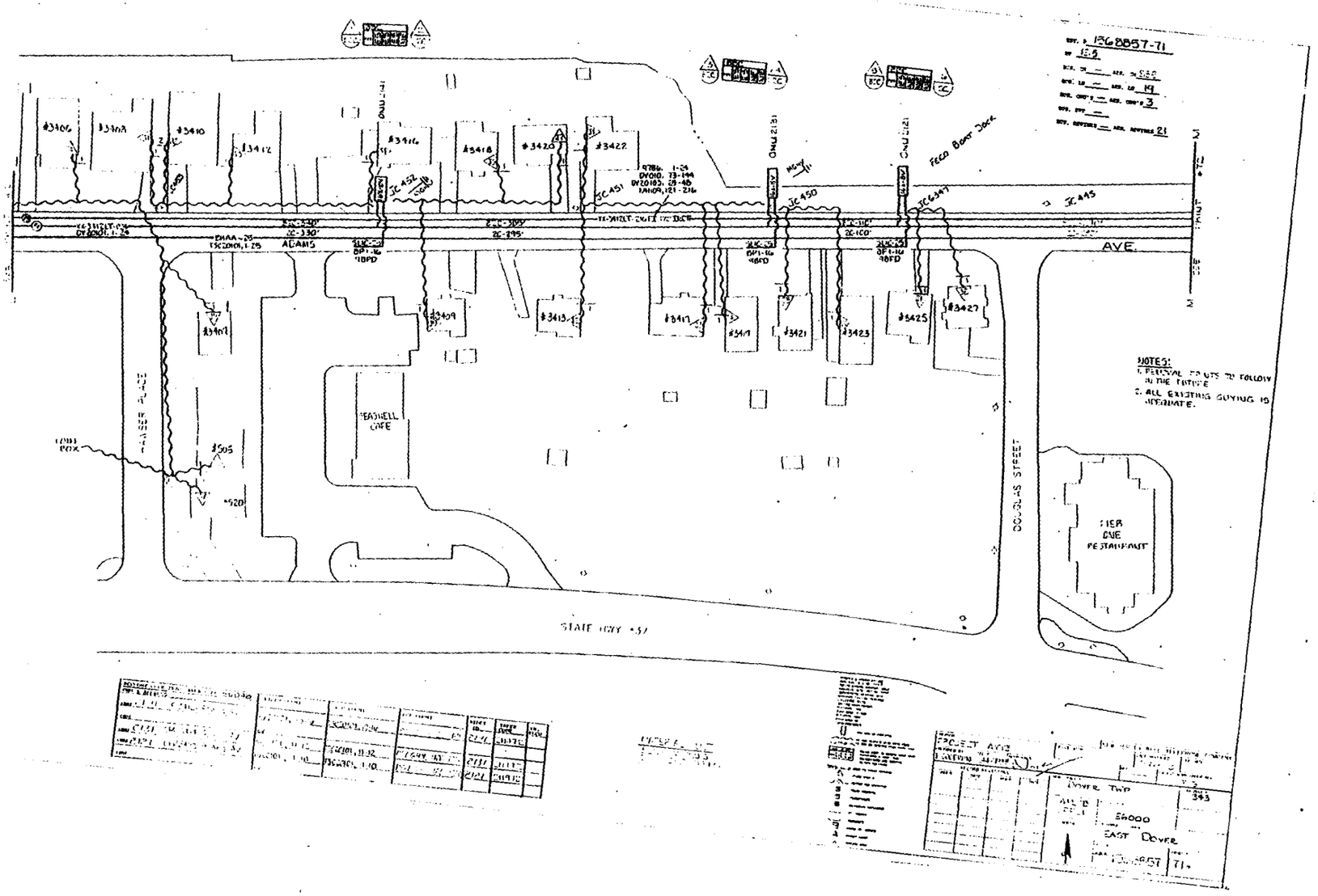
#3406
#3408
#3410
#3412
#3416
#3418
#3420
#3422
#3407
#3409
#3413
#3417
#3419
#3421
#3423
#3425
#3427
#505
#520
ADAMS
AVE.
SEASHELL CAFE
DOUGLAS STREET
PIER ONE RESTAURANT
STATE (RT #5)
NOTES:
1. REMOVAL POLES TO FOLLOW IN THE FUTURE
2. ALL EXISTING GUYING TO TERMINATE.
EAST DOVER

726

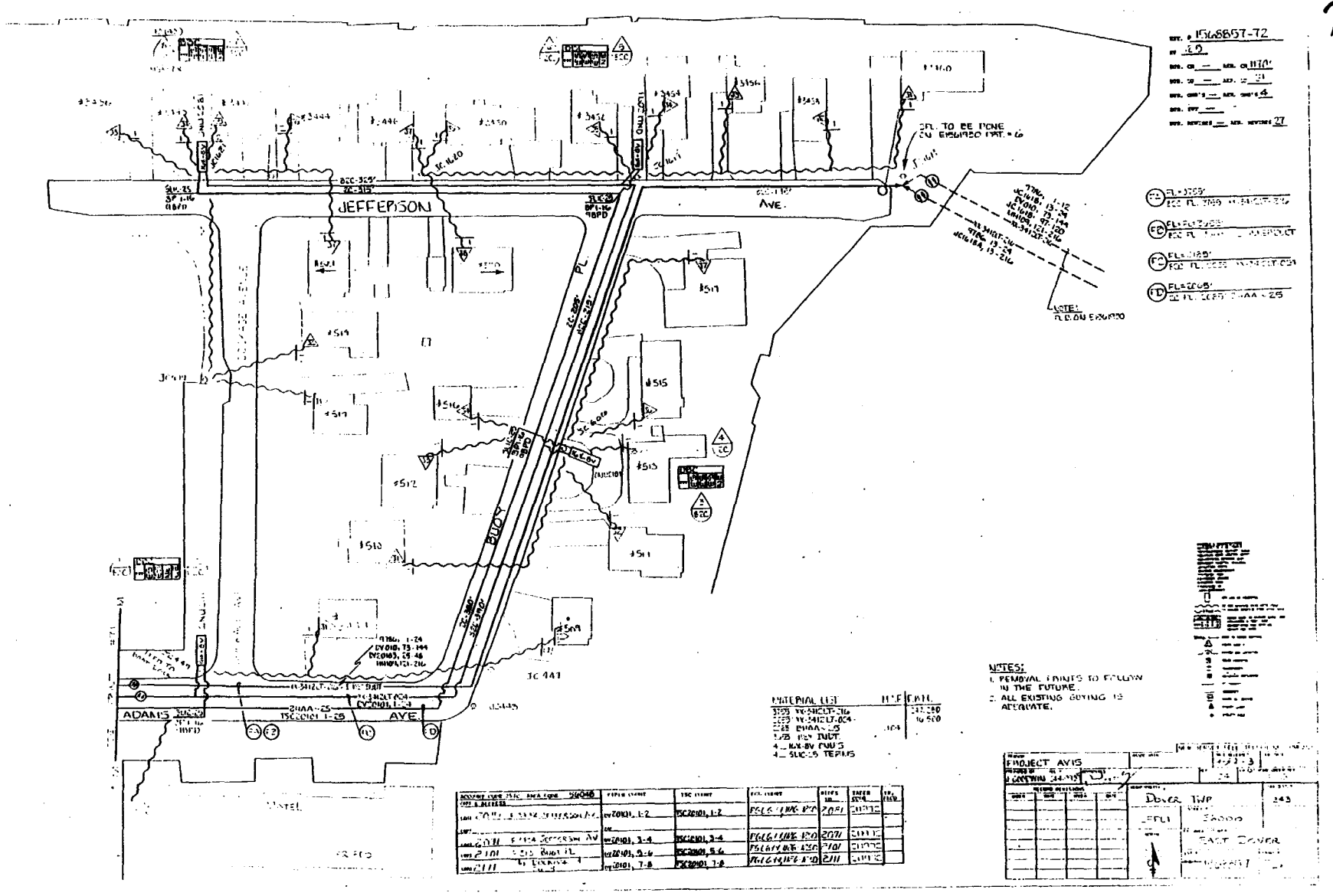
JEFFERSON
AVE.
ADAMS
AVE.
BUOY
PL
#519
#517
#516
#515
#513
#512
#510
#511
#509
JC 441
NOTES:
1. REMOVAL POINTS TO FOLLOW IN THE FUTURE.
2. ALL EXISTING BUOYING IS ADEQUATE.
PROJECT AVIS
DOVER TWP
EAST DOVER

727

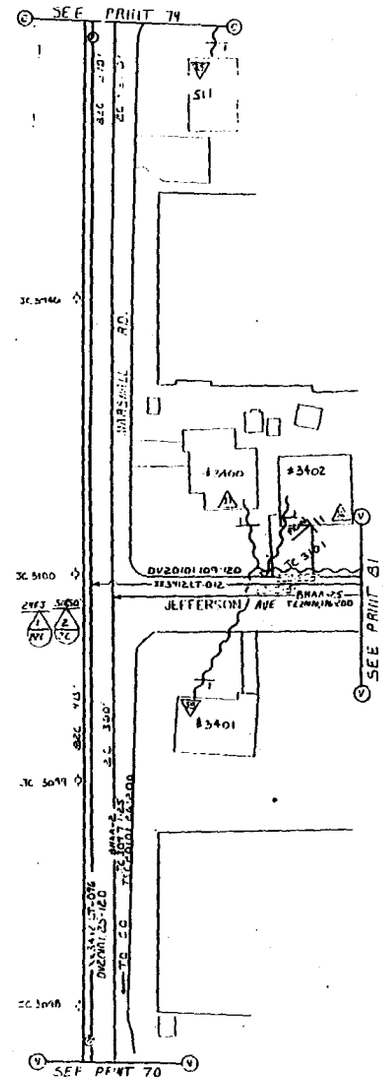

MATERIAL

NONE

AWS PROJECT

NEW JERSEY BELL TELEPHONE COMPANY

DOVER TWP

343

56000

EAST DOVER

156AA57

73

728

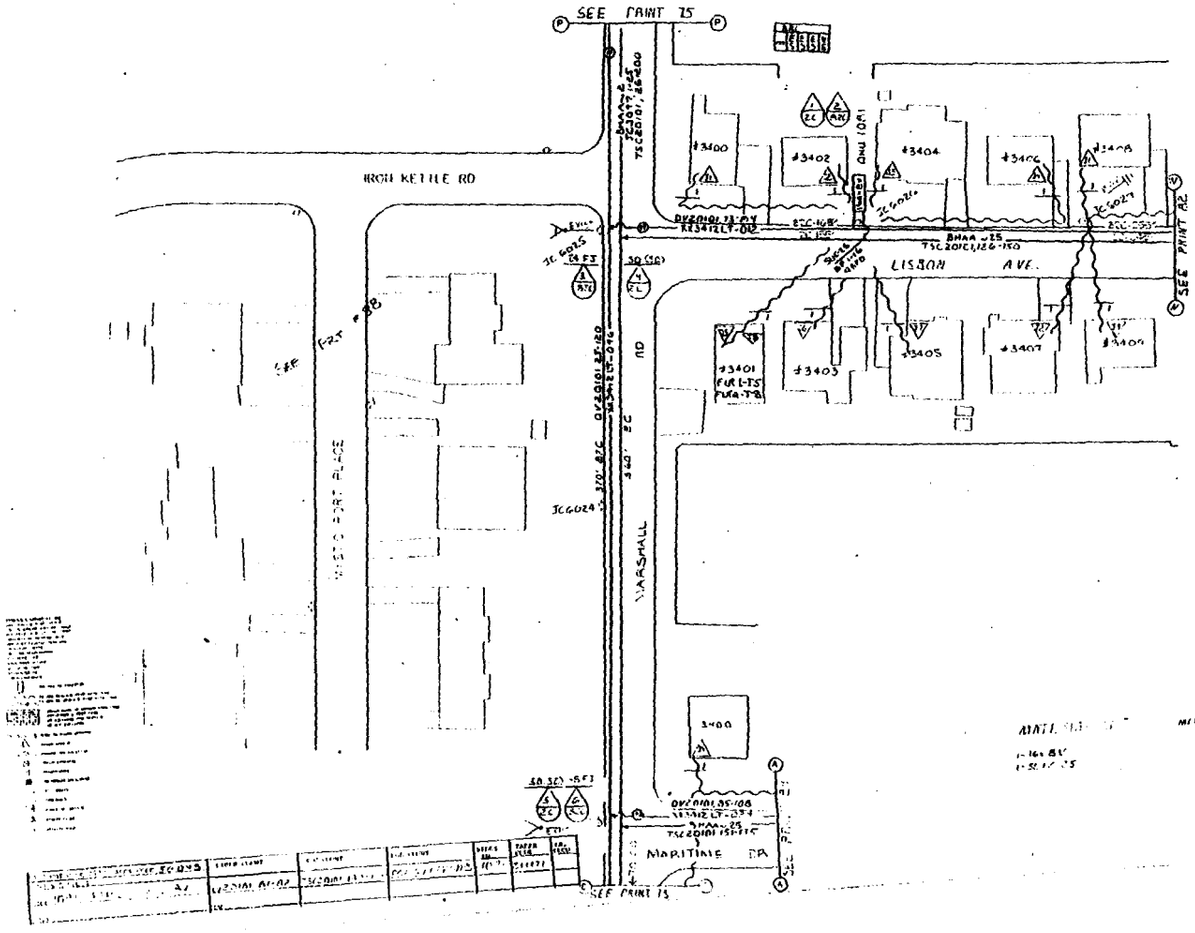

12-1-96 REV 2
ADD FLR 1: J5
FLR 2: J8

CHANGE TSC PRINT AS SHOWN

AVIS PROJECT
DOVER TWO
S6000
EAST DOVER
343

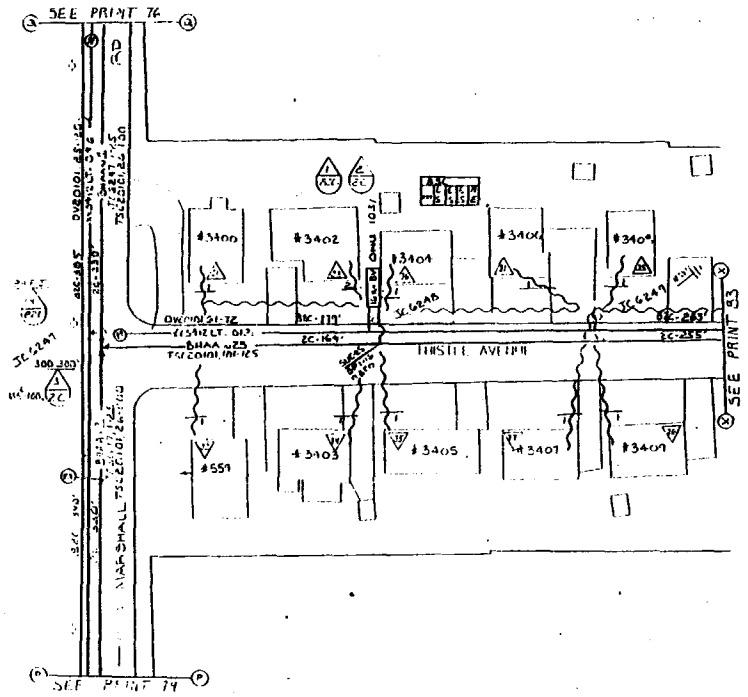

MATERIAL	MCF	FKW
1930' BHAA-2		
1-6" SV ONU		
1-SLIC P3		

AVIS PROJECT

DOVER TWP

EAST DOVER

1"=3000'

3+3

2FFE2

75+

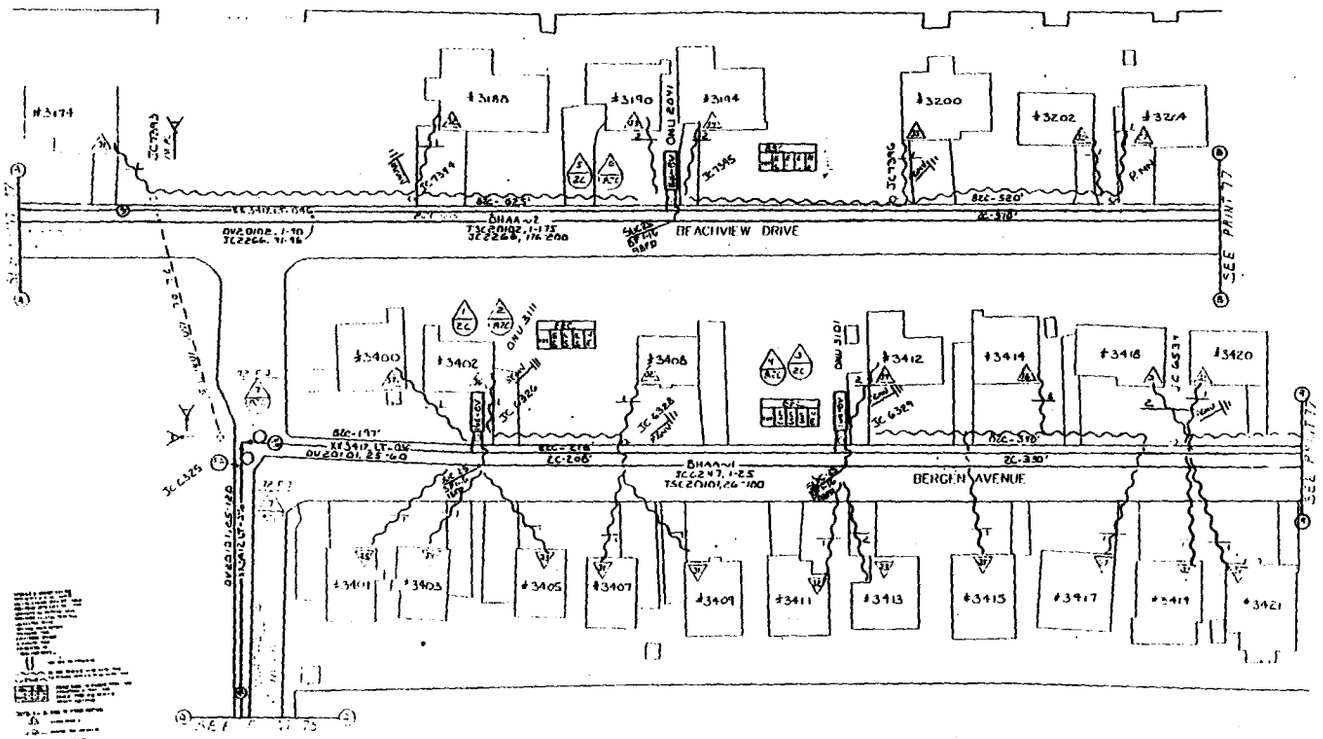

MATERIAL MCF FKM

1910' XX3412 LT-096

3-16 BV 4

3-5 IC-253

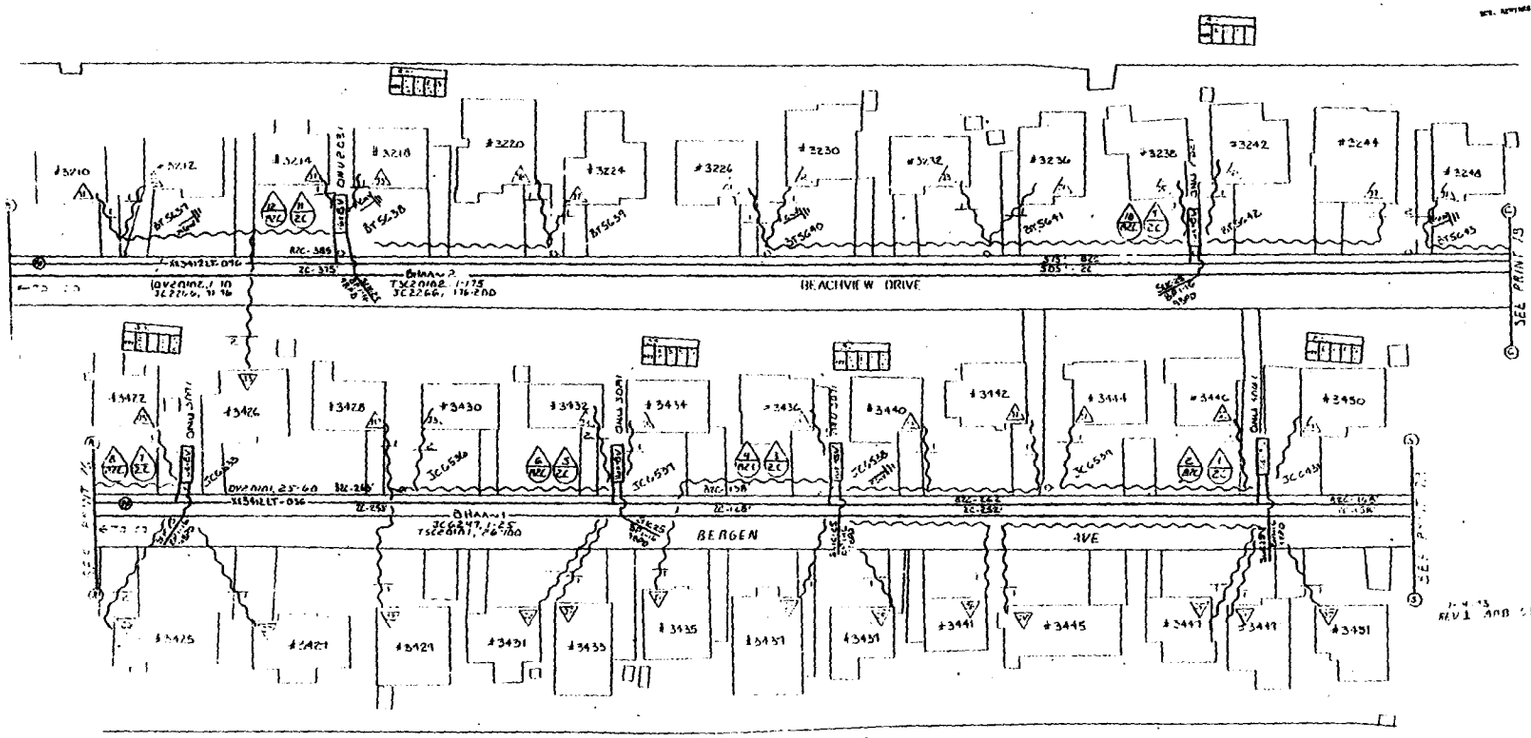

REV 1 ADD SERVICES

TABLE CODE

MATERIAL

Dover Twp	56000	543
	EAST DOVER	
		77

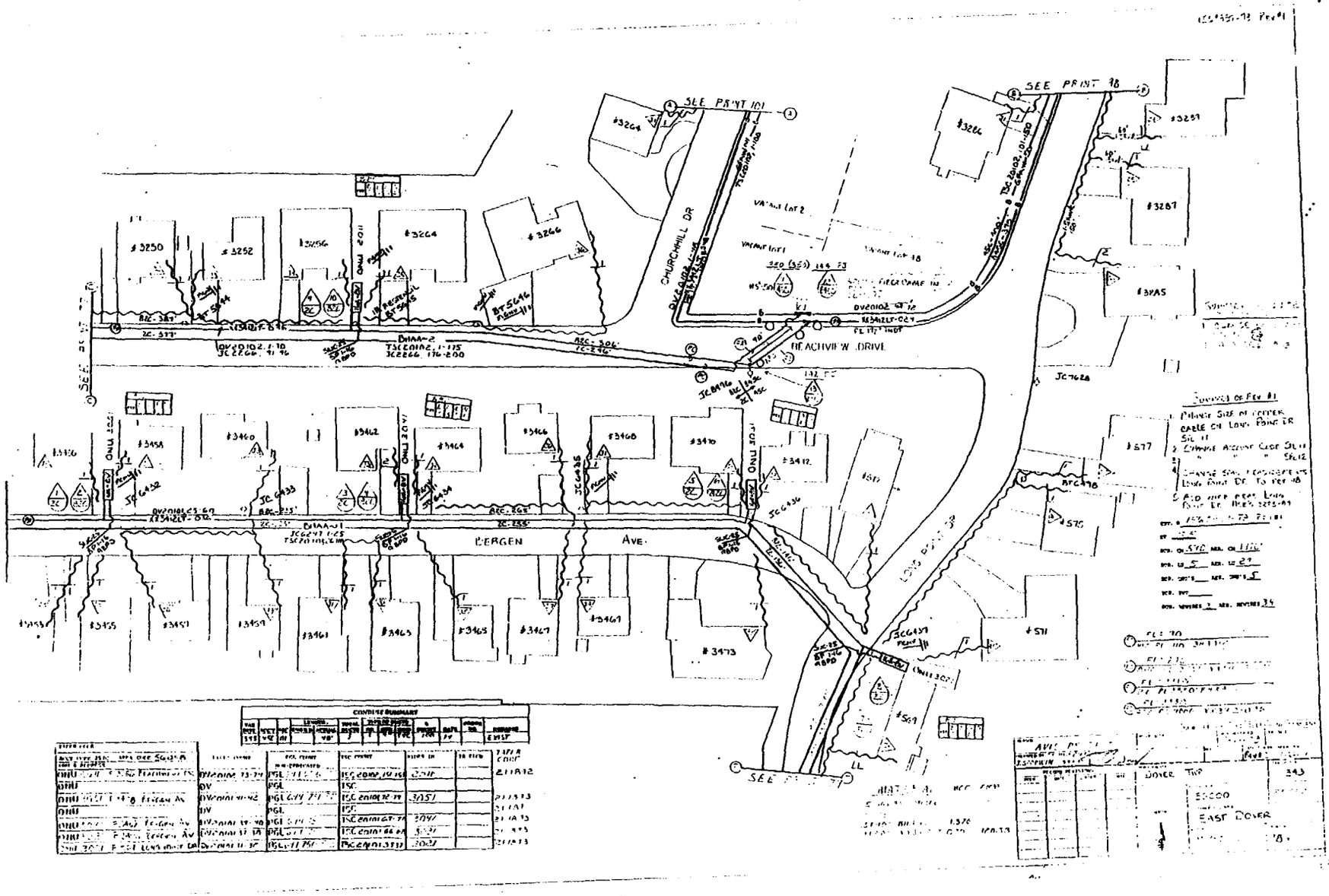
SEE PRINT 101
SEE PRINT 98
CHURCHILL DR
VACANT LOT 2
VACANT LOT 1
VACANT LOT 18
HEACTIVIEW DRIVE
BERGEN AVE.
LONG POINT DR
EAST DOVER
DOVER TWP
#3250
#3252
#3256
#3264
#3266
#3287
#3285
#3460
#3462
#3464
#3466
#3468
#3470
#3412
#3455
#3457
#3459
#3461
#3463
#3465
#3467
#3473
#571
#569
#575
#577
JC7628
JC6436
JC6435
JC6434
JC6433
JC6432
JC6431
JC8416
JC6439
JC6437

733

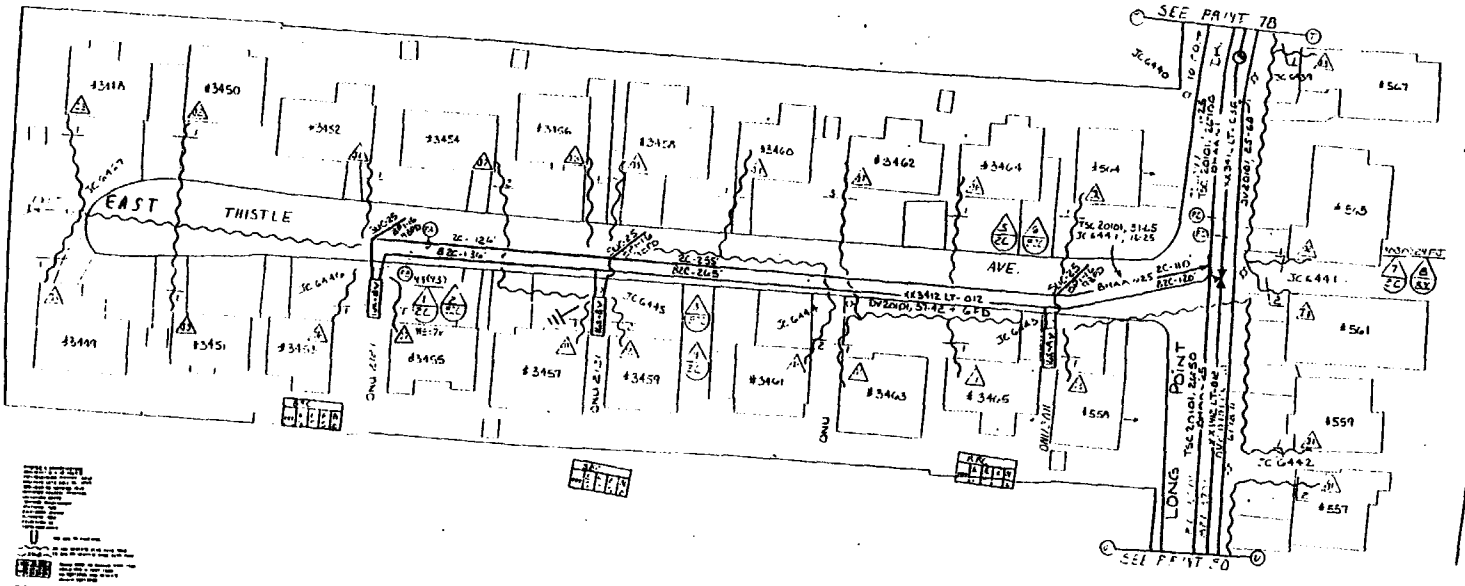

REV 3 - 11-1-93
1. CHG THISTLE AV TO EAST THISTLE AV
2. SEE LONG POINT DR CHG TO
3. SEE LONG POINT DR CHG TO

10-6-93
REV 3 CHANGE SEE PL 3 AND STAMPS TO 3 TO

EXISTING SEWER IS APPROXIMATE

(2121) 3455 THISTLE AV	W 2(101) 51-54	TSC 2(101), 51-53				
(2121) 3459 THISTLE AV	W 2(101) 19-90	TSC 2(101), 54-50				
(2011) 3465 THISTLE AV	W 2(101) 19-90	TSC 2(101), 53-51				

734

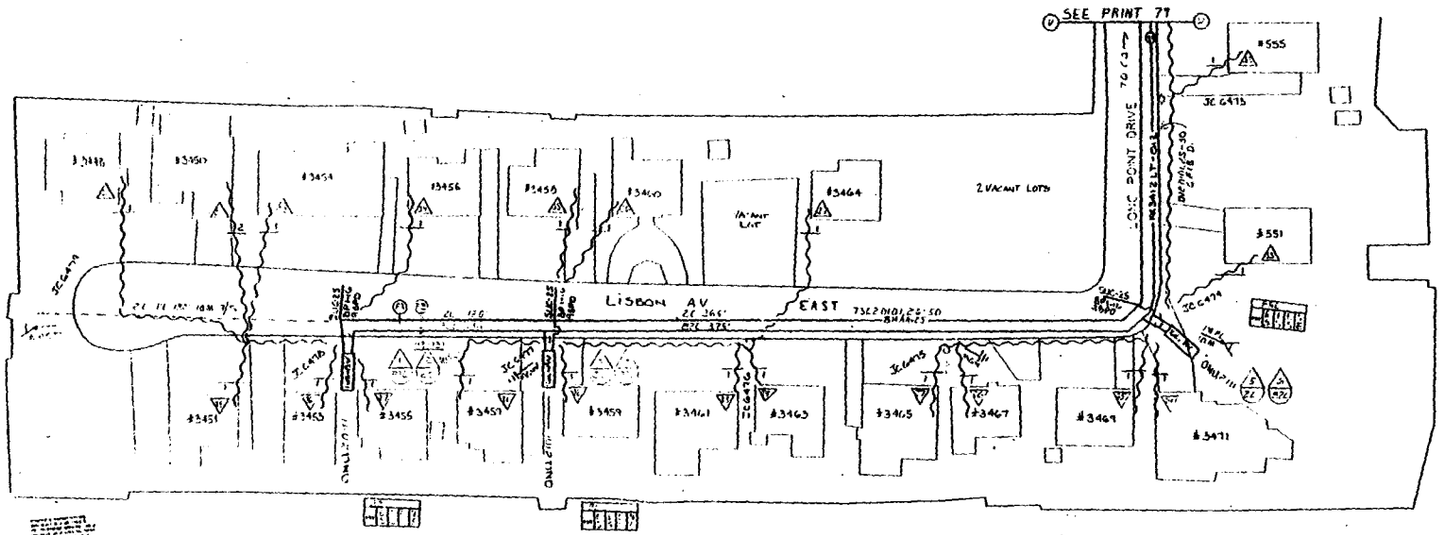

REV 1: 10-6-75 CHANGE OF PB

REV 2- 12-1-75 CHG FROM LISBON AV TO LISBON AV. EAST

MATERIAL	MCF	CKM
3 16" BV GATES		
3 SERC 53		
870' 8" 4 PC	0.935	1.33
3 IN' 2" 53		

AVIS PROJECT

F GOODWIN

DOVER TWP

SGOCO

EAST DOVER

735

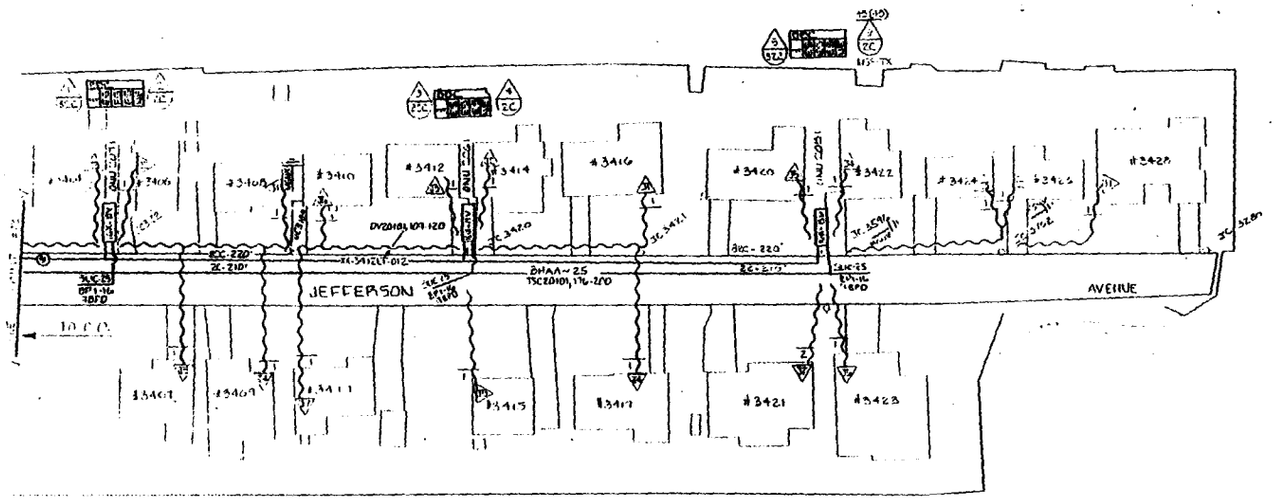

NOTES:
1. REFERENCE POINTS TO FOLLOW
2. WHE PIPPE
3. ALL FOCIL... DRIPS IS REQUIRE

PROJECT AVIS

POWER TRA

545

736

15688857-82

12.5

8101

28

4

28

FA FL=1200'
FCC PL 1200' XX+241 LT-012

FC FL=1170'
FCC PL 1190' DHAA~25

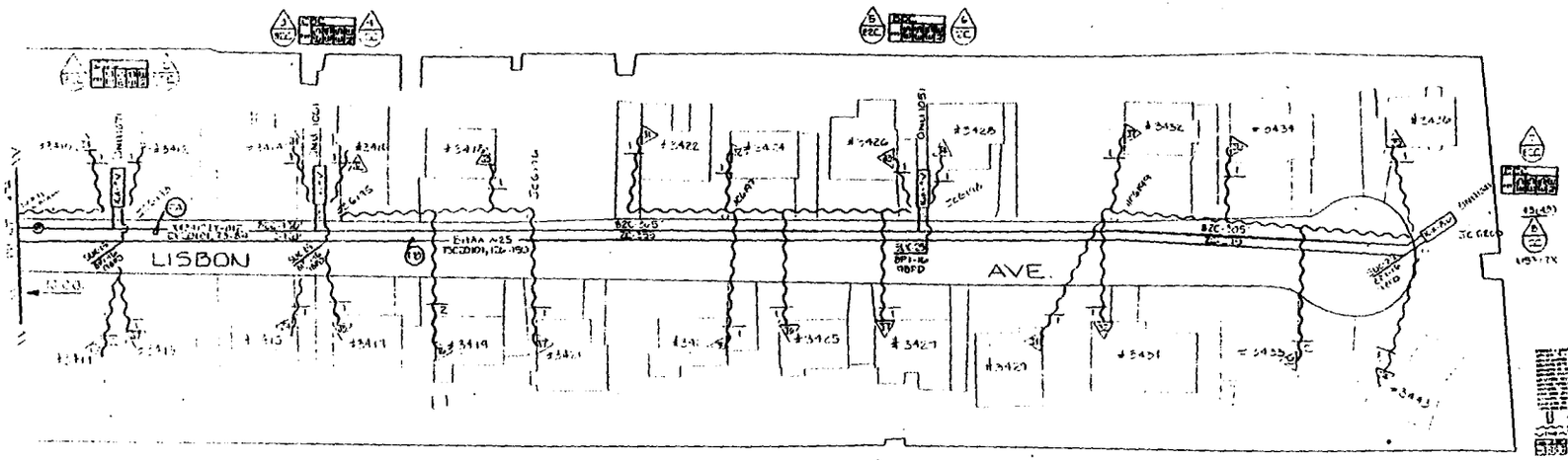

NOTES:
1. PERMANENT PRINTS TO FOLLOW
IN THE FUTURE.
2. ALL EXISTING DRAWING IS APPROXIMATE

MATERIAL LIST

LOVER TWP
SEWER
EAST LOVER
15688857
RC

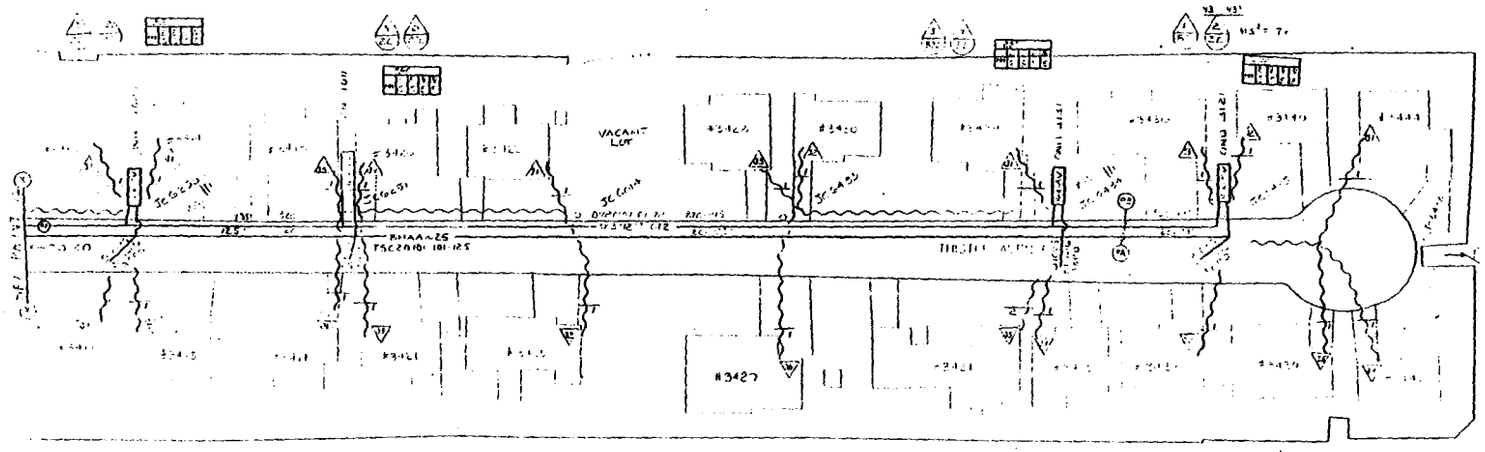
VACANT LOT
#3420
#3427

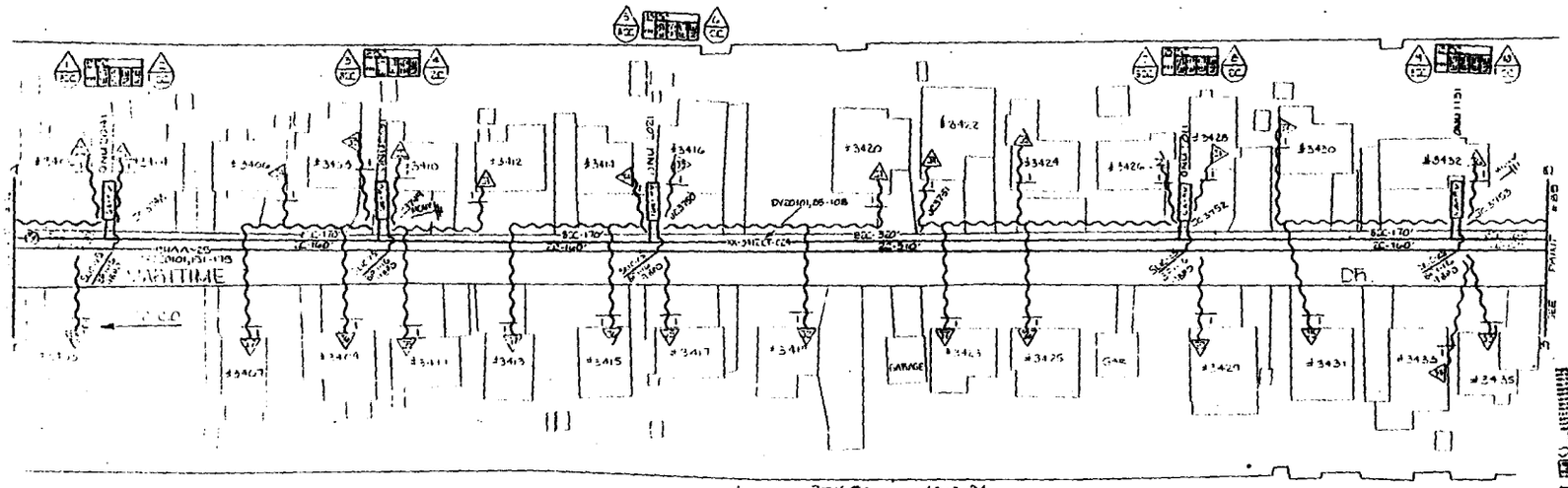

REV #1 12-2-74
1. CHG HIDRT ID
2. CHG COUNT OF PGLGUU

NOTES:
1. REMOVAL PRINTS TO FOLLOW
2. ALL EXISTING COVING IS ADEQUATE

PROJECT AVIC

DOVER TWP.

EAST DOVER

342

84+

MATERIAL LIST

739

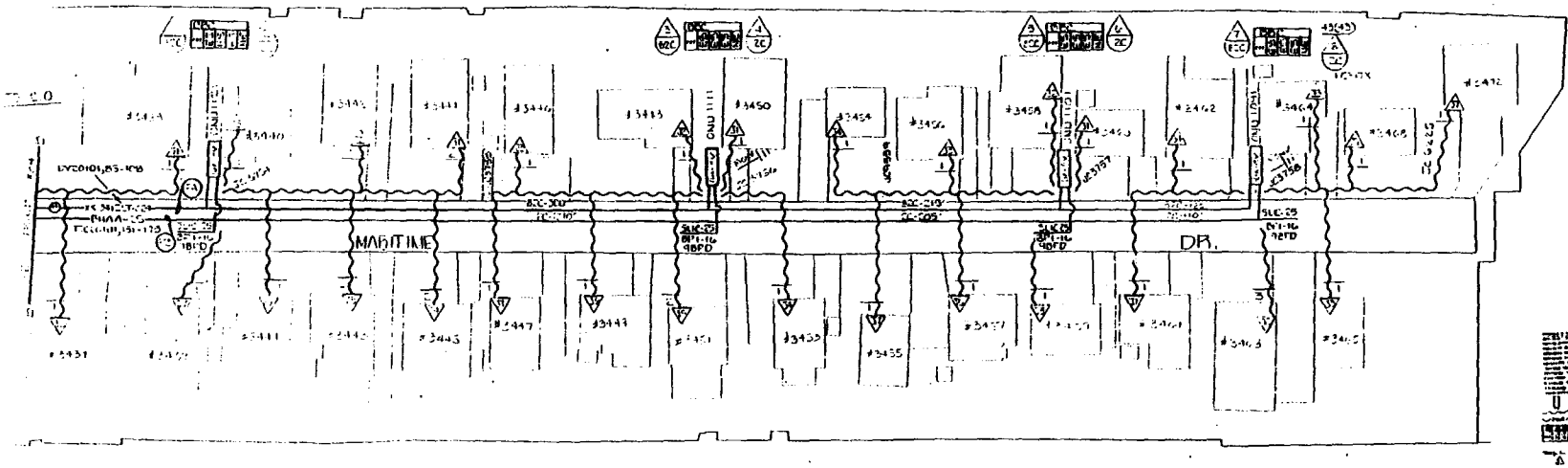

NOTES:
1. REMOVAL THINGS TO FOLLOW
   IN THE FUTURE.
2. ALL EXISTING ZONING IS
   ADEQUATE

MATERIAL LIST

PROJECT

Dover Twp

740

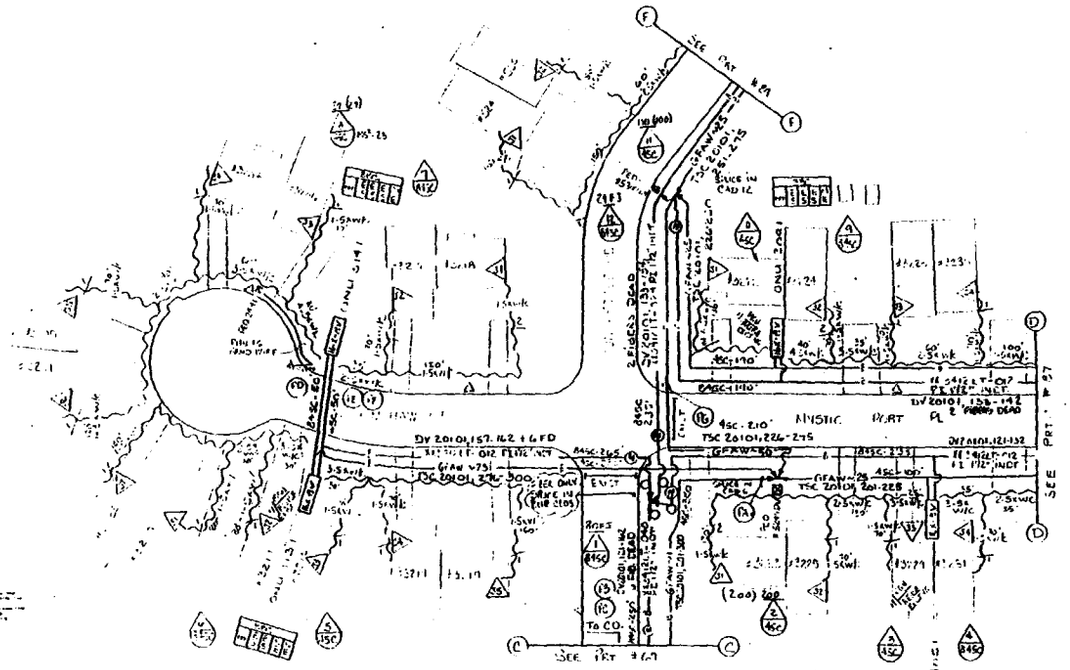

FL: 340'
45: PL 315' GFAW-1

FL: 250'
84SC PL 260' XX-3412LT-048

FL: 225
84SC PL 225' 1½" IN-DUCT

FL: 330'
45: PL 350' GFAW-25

FL: 315'
84SC PL 340' XX-3412LT-012

FL: 275
84SC PL 275' 1½" INNER DUCT

FL: 210
45: PL 220' GFAW-50

Notes:
1. Removal Pkg to follow
2. Use existing conduit crossings where possible

Summary of Revs
Nuisance count of XX-3412LT-012 N:Rt side of Mystic Part Pl.

Material		Qty
240' GFAW-1		
250' XX-3412LT-048	.018	5.80
250' GFAW-25	.017	1.24
340' XX-3412LT-012		
5w 1½" INNERDUCT		
270' GFAW-50	.022	
4 DUCTS	.117	5.04
TOTALS		

Dover Twp
56003
Dover
156 RASST

741

REV. # 56ABST-01 Rev #1
BY J.S.
REV. DA 1-20 REV. DA ____
REV. ____ REV. ____
REV. DWG 3 REV. DWG'S ____
REV. EXP 1820'
REV. SERVICES 31 REV. SERVICES ____

Summary of Rev #1
Change count of XX-3412LT-012
No Hydro Rest Pl.

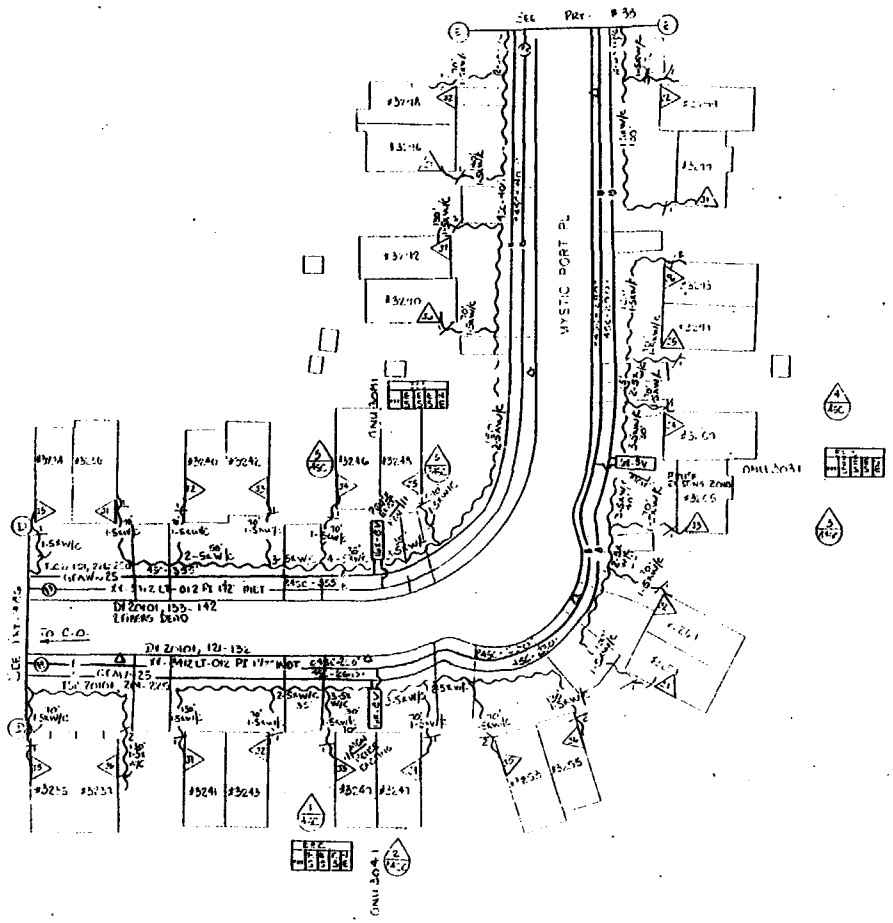
See Rev. #35
MYSTIC PORT RD.
#3718
#3716
#3712
#3710
#3240
#3242
#3246
#3248
#3235
#3233
#3241
#3243
#3243
#3241
#3255
#3253
#3255
#3253
#3255
#3253

742

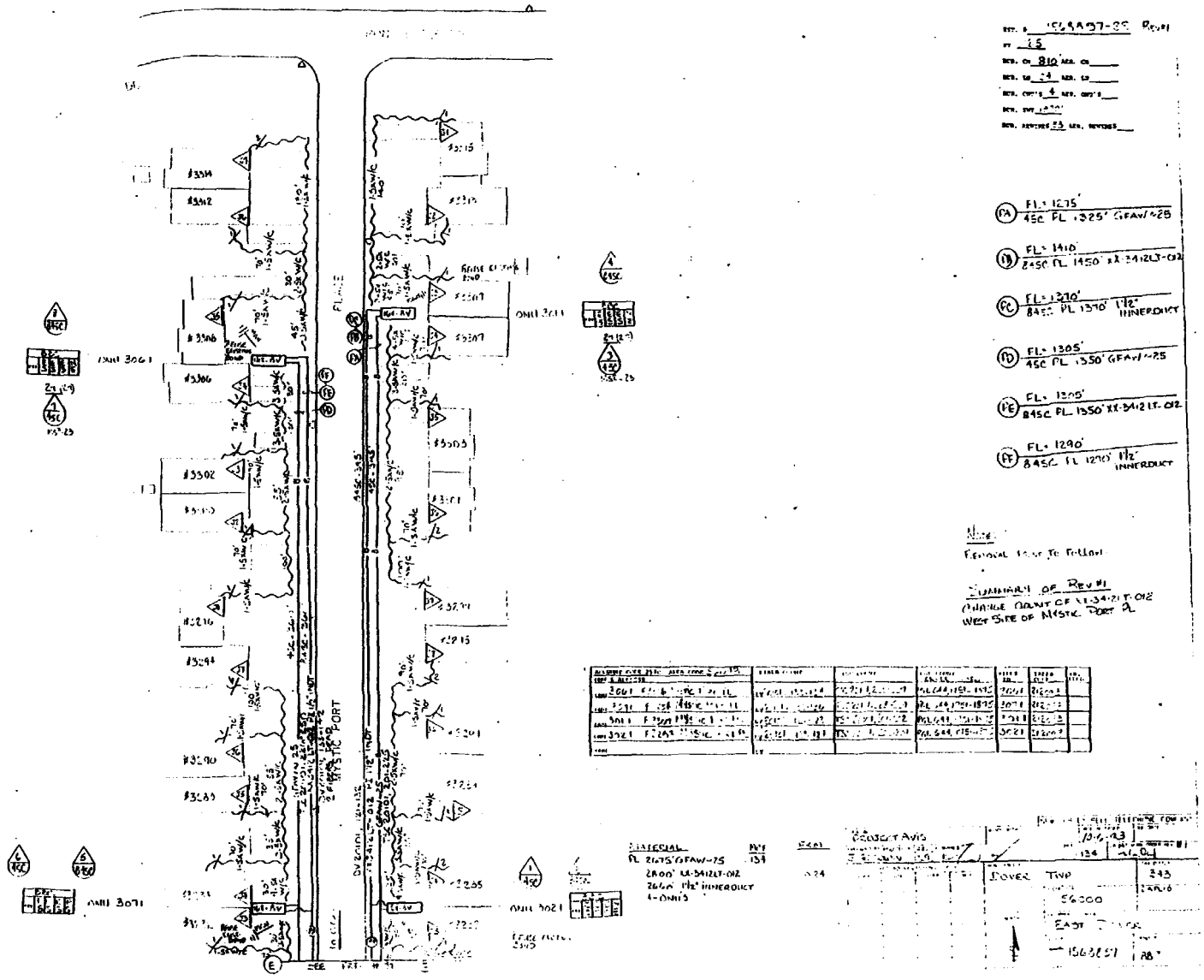
PA FL= 1275' 45C FL 1325' GFAW-25
PB FL= 1310' 845C FL 1350' XX-3412LJ-012
PC FL= 1270' 845C FL 1370' 1 1/2" INNERDUCT
PD FL= 1305' 45C FL 1350' GFAW-25
PE FL= 1305' 845C FL 1350' XX-3412 LT-012
PF FL= 1290' 845C FL 1270' 1 1/2" INNERDUCT
Note:
Removal Issue To Follow
Summary of Rev #1
Change Count of LL-3412LT-012
West Side of Mystic Port
MATERIAL
FL 2475' GFAW-25
2800' LL-3412LT-012
2664' 1 1/2" INNERDUCT
4-ONIS
DOVER TWP
56000
EAST
1563857

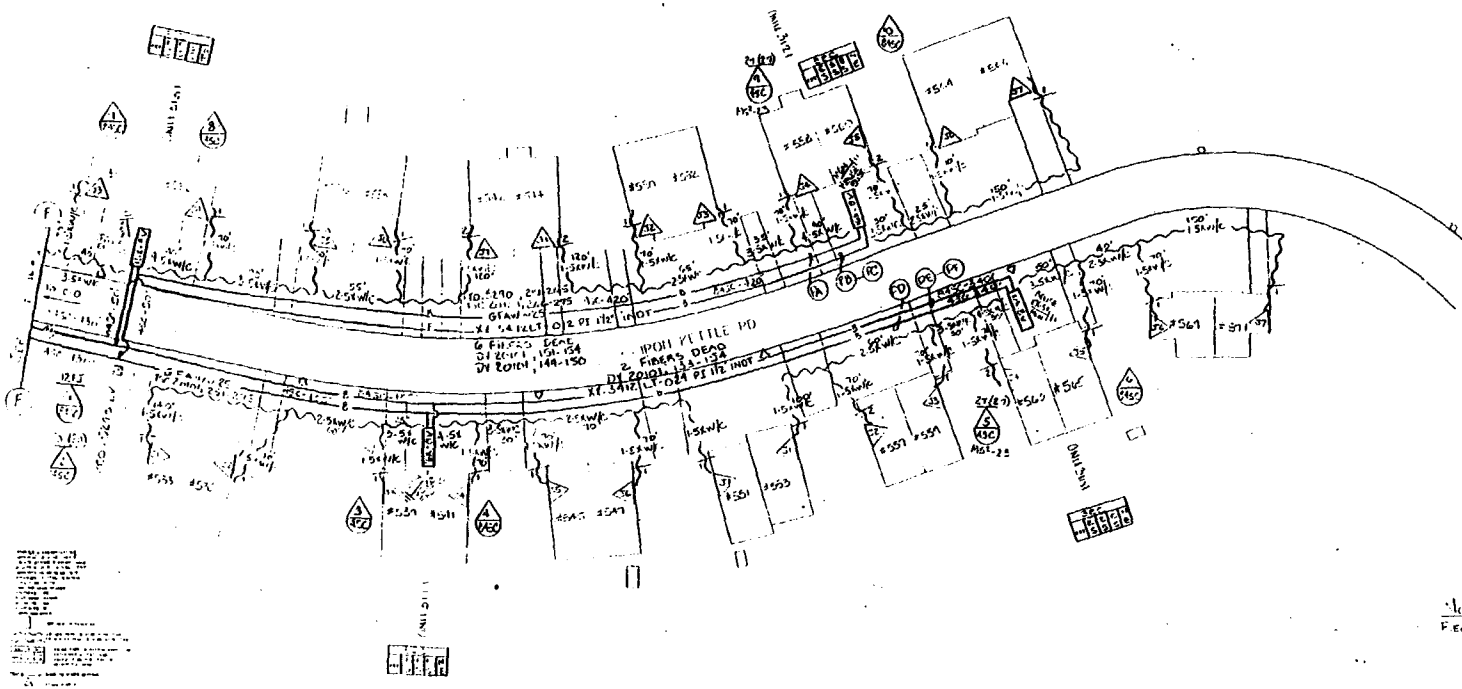

(FA) FL-440'
8450 FL 440' GFAW-25

(FB) FL-440'
8450 FL 440' EE-34-12LT-012

(FC) FL-440'
8450 FL 440' 1½" INNERDUCT

(FD) FL-655'
8450 FL 655' GFAW-25

(FE) FL-830'
8450 FL 830' EE-34-12LT-024

(FF) FL-665'
8450 FL 665' 1½" INNERDUCT

Summary of Rev #1
Change Count of EE-34-12LT-012 on Iron Kettle Rd.

Note:
Removal key on Fiber

	MATERIAL	LBS	FKM
A.	1110' GFAW-25	.058	
	440' EE-34-12LT-012		1.99
	830' EE-34-12LT-024		6.66
	1325' 1½" INNERDUCT		
	4.0 NUS		
TOTALS		.058	$ 4.5

Project Avis
Power Tap

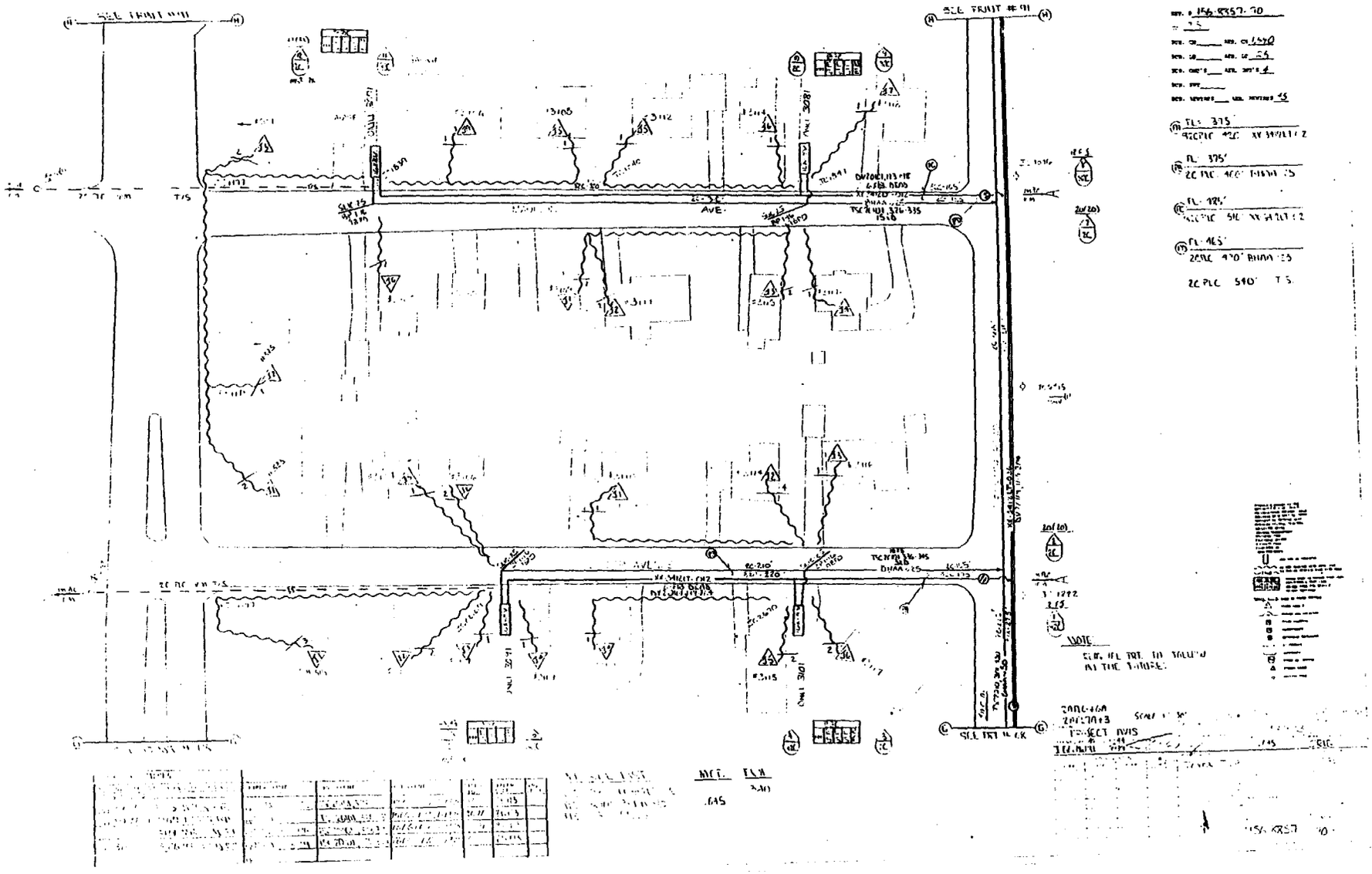
SEE PRINT #91
AVE.
NOTE
SCALE

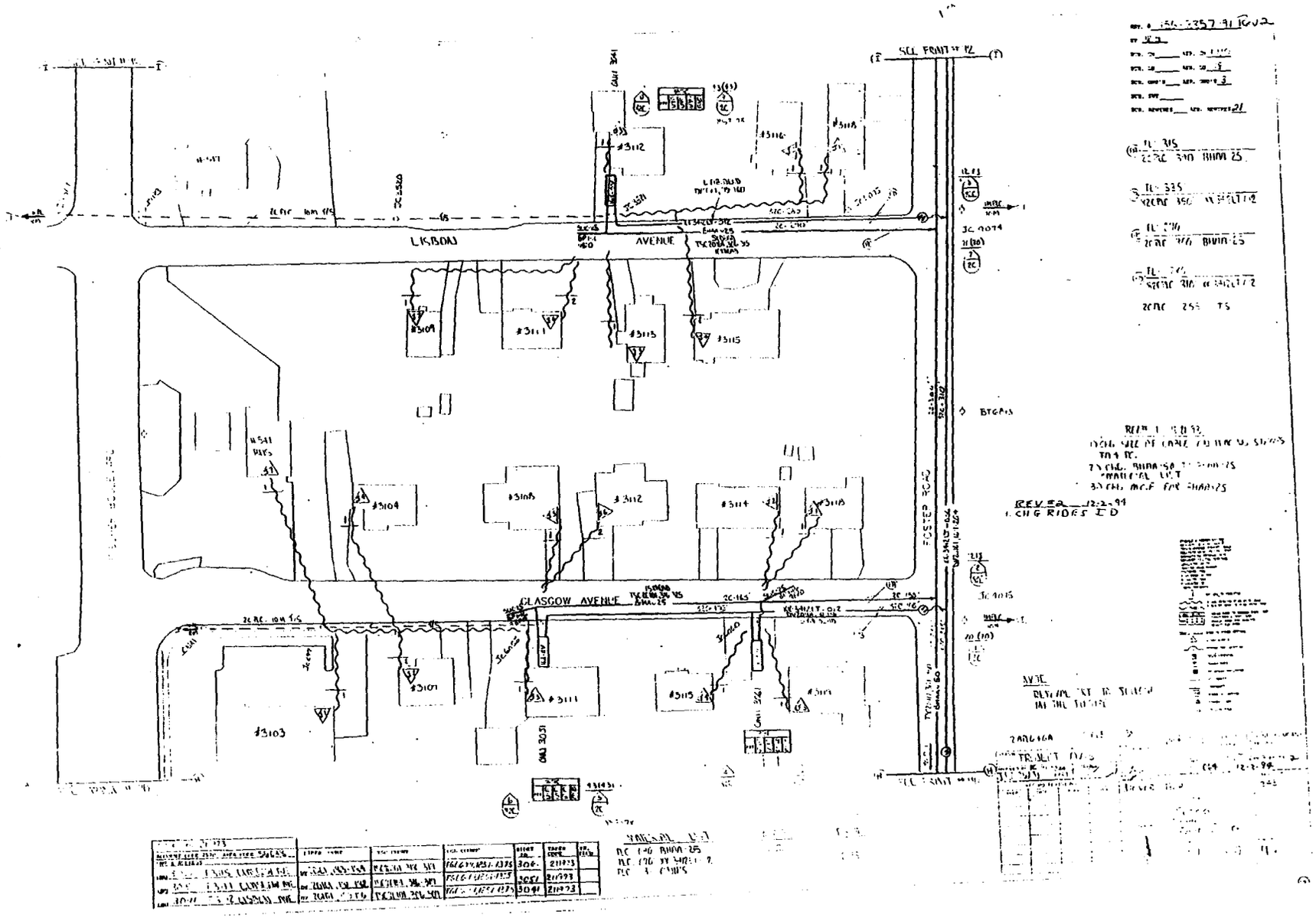
LISBON
AVENUE
GLASGOW AVENUE
FOSTER ROAD
#3101
#3103
#3104
#3105
#3107
#3109
#3111
#3112
#3114
#3115
#3116
#3118

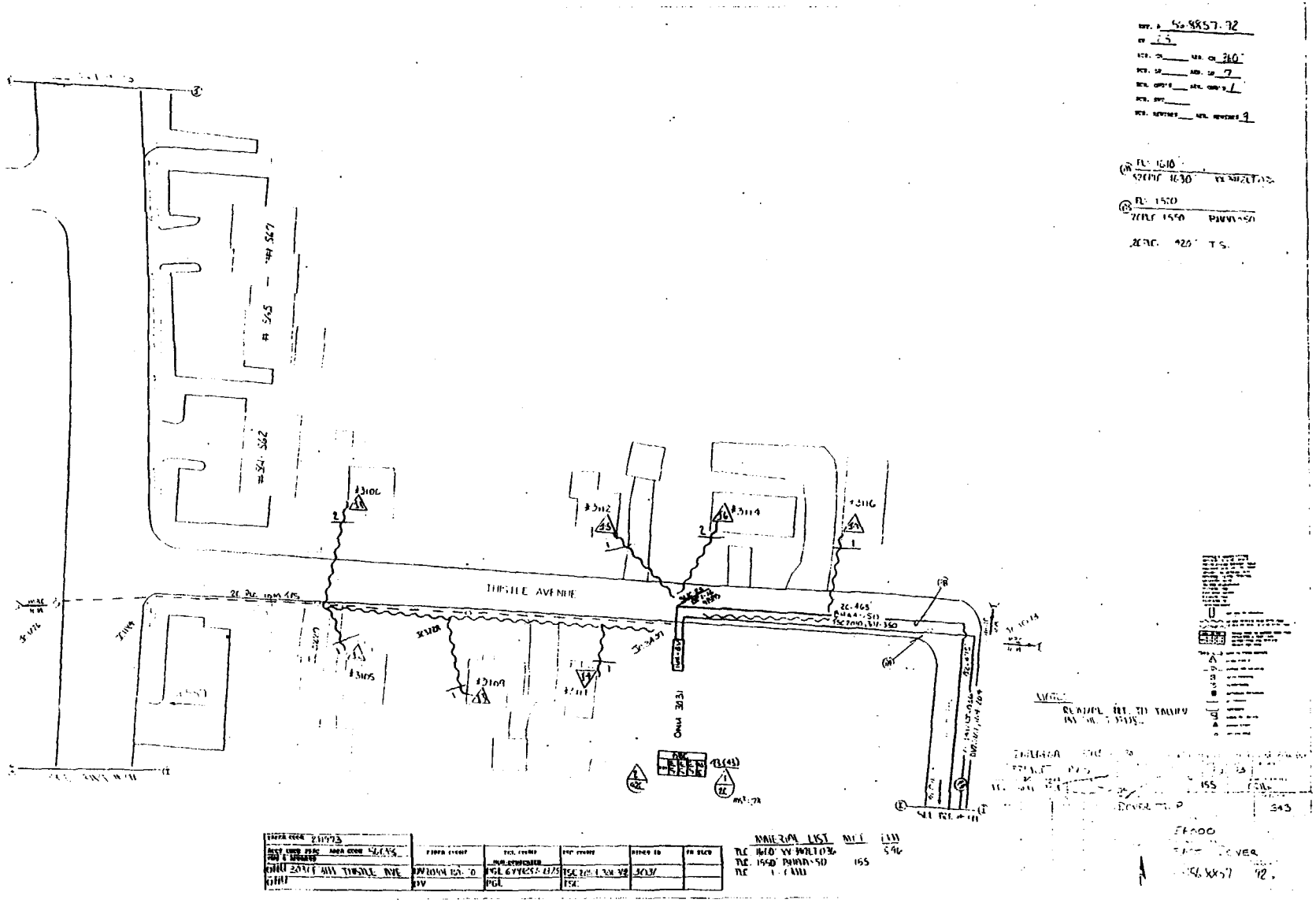
THISTLE AVENUE
#3105
#3109
#3110
#3112
#3114
#3116
#543
#545
#547
OWNS 3031

747

Est. #156-8851-31

RT 203
LOCATION: Windsor Ave. E/o Foster Rd.
AREA CODE: 516
CLLI: DOVRNJ02

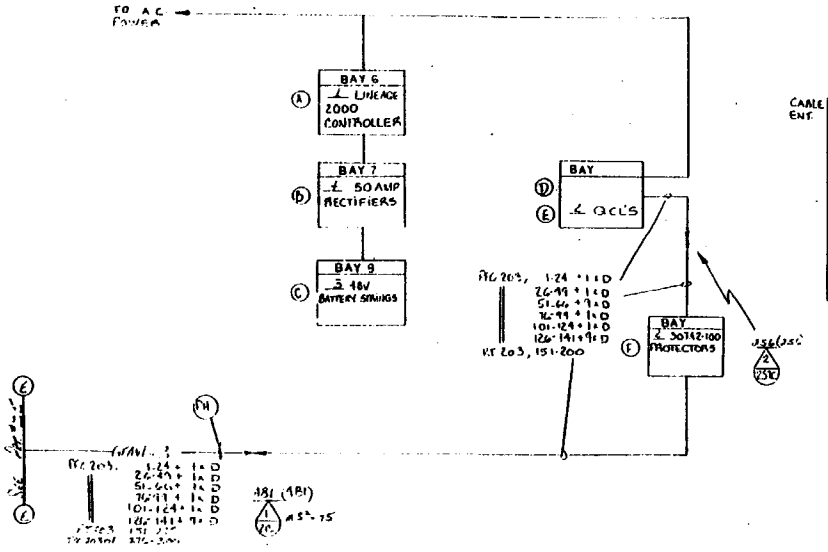

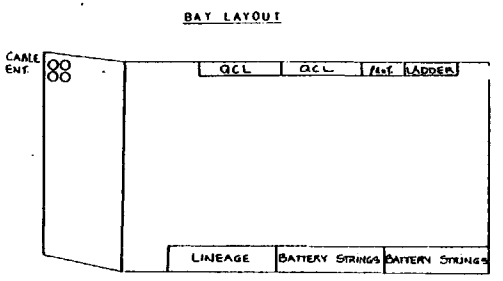

(A) 25TC PL 1- LINEAGE 2000 CONTROLLER

(B) 25TC PL 4- 50AMP RECTIFIERS

(C) 25TC PL 3- 48V BATTERY STRINGS

(D) 25TC PL 2- QUAD CURRENT LNTR SHELVES

(E) 25TC PL 1a-48V TO 130V CONVERTERS

(F) 25TC PL 2- 30TA2-100 PROTECTORS E/W 30' STUBS + 1-CEMK

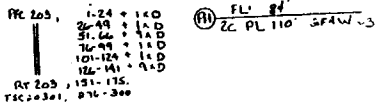

LOCATION:

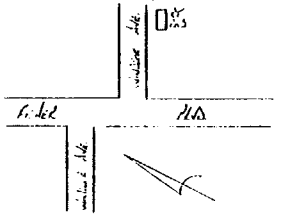



748

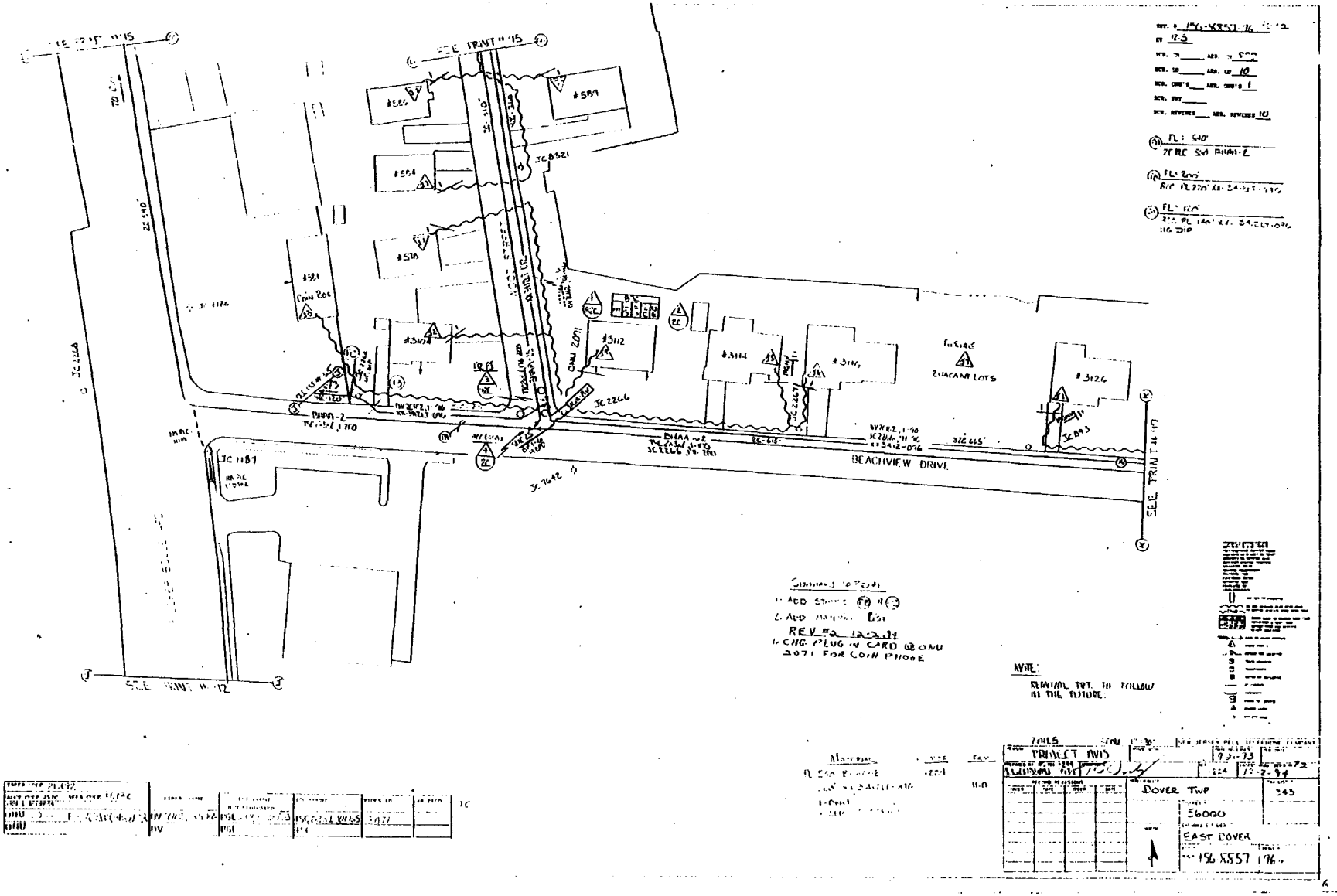
SEE TRANT # 15
SEE TRANT # 12
BEACHVIEW DRIVE
SEE TRANT # 17
VACANT LOTS
REV #2 12-2-94
1. CHG PLUG IN CARD @ OMU 2071 FOR COIN PHONE
NOTE:
REVISIONS TRT. TO FOLLOW IN THE FUTURE.
PROJECT AWS
DOVER TWP
EAST DOVER
56000
243
7-12-73
12-2-94