391517112021006
Zoom

Transparency	System Maps	Fiber Maps	RR Units	County Addresses	Census Blocks / Tracts Only:	Parc
☐	☑	☐	☑	☐	☐	☑

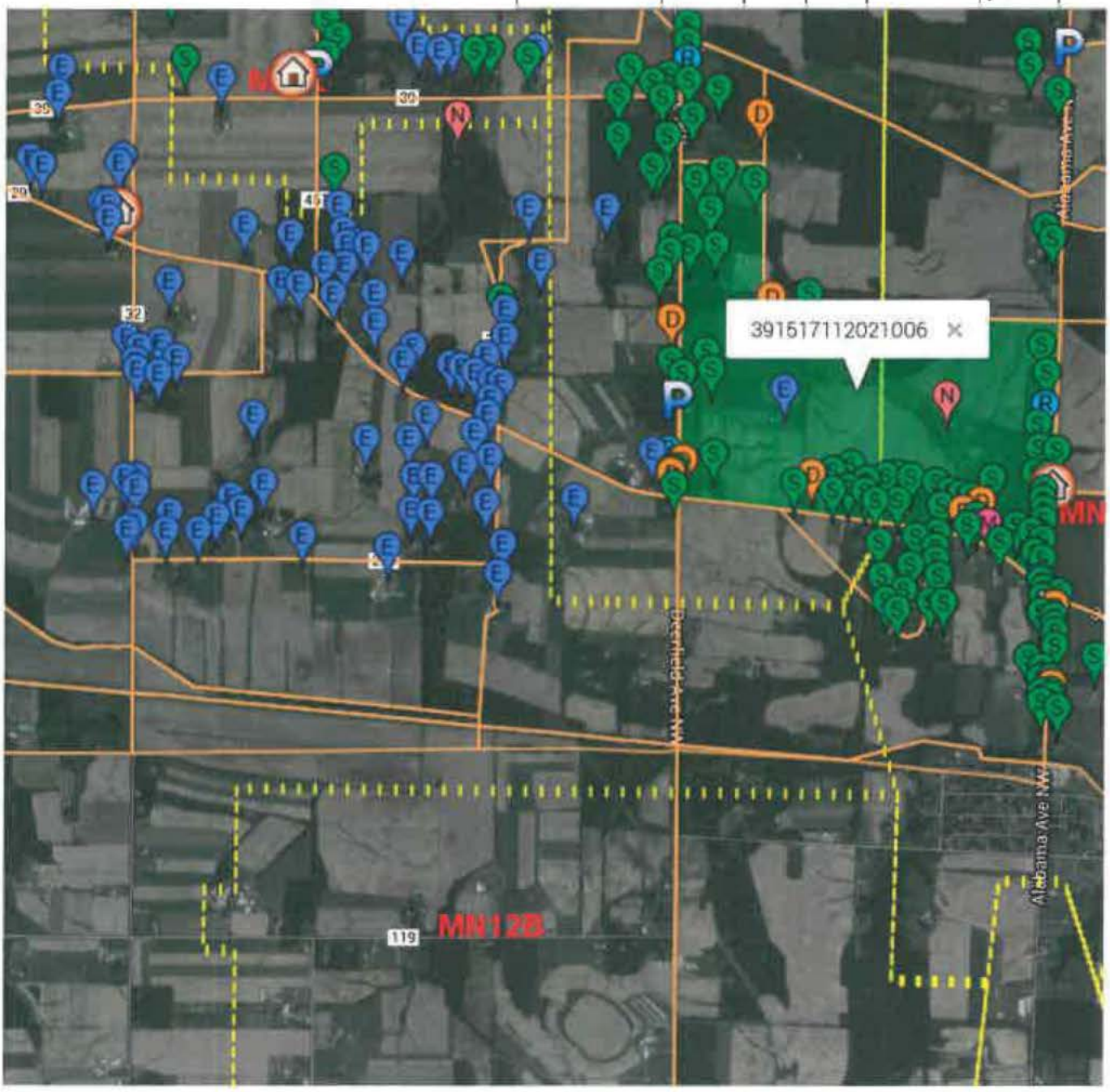

Map data ©2014 Google Imagery ©2014 , DigitalGlobe, Landsat, State of Ohio / 500 m Survey, USDA F Report a map error

391690002001006
Zoom

Transparency	System Maps	Fiber Maps	RR Units	County Addresses	Census Blocks Tracts Only:	Parc
☐	☑	☐	☑	☐	☐	☑

Map data ©2014 Google Imagery ©2014 , DigitalGlobe, State of Ohio, OSIP, USDA Farm Report a map error

391690009002007
Zoom

Transparency	System Maps	Fiber Maps	RR Units	County Addresses	Census Blocks / Tracts Only:	Parc
☐	☐	☐	☑	☐	☐	☑

391690005002003
Zoom

Transparency	System Maps	Fiber Maps	RR Units	County Addresses	Census Blocks	Tracts Only:	Parc
☐	☐	☐	☑	☐	☑	☐	☑

391690005003000
Zoom

Transparency	System Maps	Fiber Maps	RR Units	County Addresses	Census Blocks / Tracts Only:	Parcels	Electric	Census Block: 39169000800
☐	☐	☐	☑	☐	☐	☑	☐	

391690005003005
Zoom

Transparency	System Maps	Fiber Maps	RR Units	County Addresses	Census Blocks / Tracts Only:	Parcels	Electric	Census Block: 39169000500
☐	☐	☐	☑	☐	☑ / ☐	☑	☐	

391690005003006
Zoom

Transparency	System Maps	Fiber Maps	RR Units	County Addresses	Census Blocks / Tracts Only:	Parcels	Electric	Census Block: 39169000800
☐	☐	☐	☑	☐	☑ / ☐	☑	☐	

391690005003055
Zoom

Transparency	System Maps	Fiber Maps	RR Units	County Addresses	Census Blocks / Tracts Only:	Parcels	Electric	Census Block: 39169000600
☐	☐	☐	☑	☐	☑ / ☐	☑	☐	

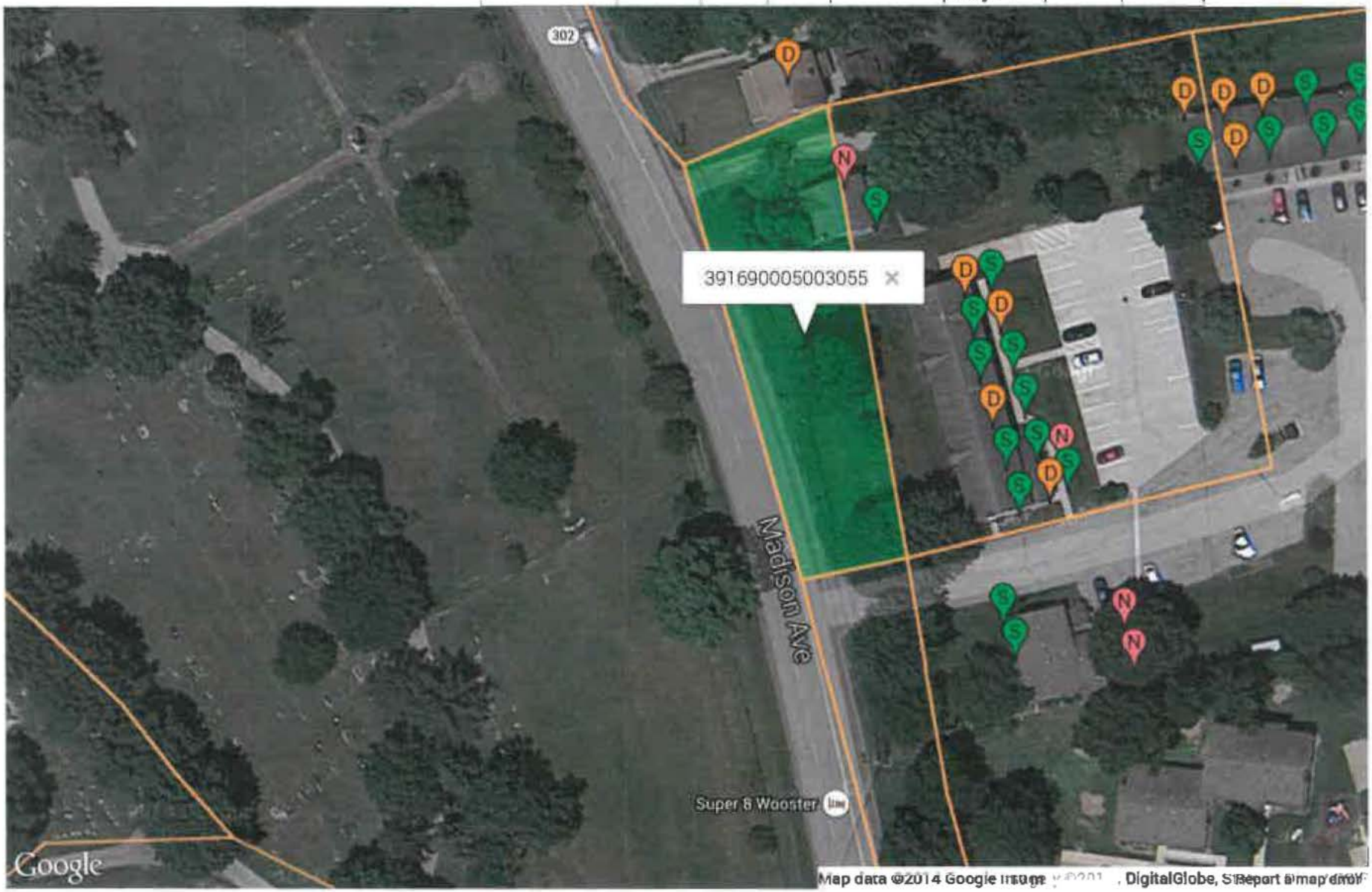

391690005004080
Zoom

Transparency	System Maps	Fiber Maps	RR Units	County Addresses	Census Blocks / Tracts Only:	Parcels	Electric	Census Block: 39169000500
☐	☐	☐	☑	☐	☐	☑	☐	

391690006003034
Zoom

Transparency	System Maps	Fiber Maps	RR Units	County Addresses	Census Blocks / Tracts Only:	Parcels	Electric	Census Block: 39169000500
☐	☐	☐	☑	☐	☐	☑	☐	

391690006005021
Zoom

Transparency	System Maps	Fiber Maps	RR Units	County Addresses	Census Blocks / Tracts Only:	Parcels	Electric	Census Block: 39169000600
☐	☐	☐	☑	☐	☑ / ☐	☑	☐	

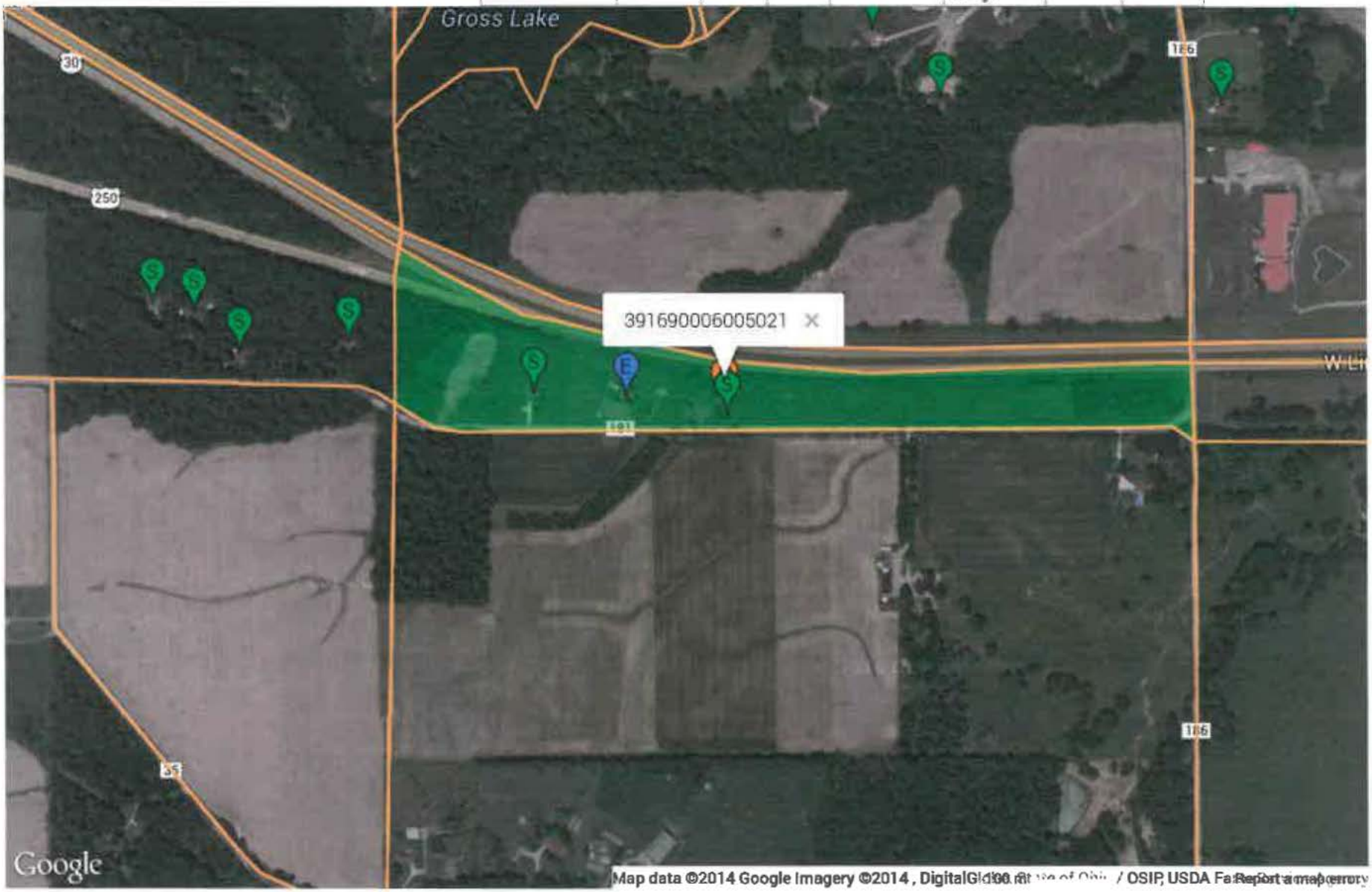

391690006005034
Zoom

Transparency	System Maps	Fiber Maps	RR Units	County Addresses	Census Blocks / Tracts Only:	Parcels	Electric	Census Block: 39169002000
☐	☐	☐	☑	☐	☐	☑	☐	

391690006006009
Zoom

Transparency	System Maps	Fiber Maps	RR Units	County Addresses	Census Blocks / Tracts Only:	Parcels	Electric	Census Block: 39169000600
☐	☐	☐	☑	☐	☑ / ☐	☑	☐	

391690006006033
Zoom

Transparency	System Maps	Fiber Maps	RR Units	County Addresses	Census Blocks ☑ Tracts Only:	Parcels ☑	Electric
☐	☐	☐	☑	☐	☐		

Census Block: 391690006005075

391690007001003
Zoom

Transparency	System Maps	Fiber Maps	RR Units	County Addresses	Census Blocks / Tracts Only:	Parcels	Electric	Census Block: 39169000600
☐	☐	☐	☑	☐	☑ / ☐	☑	☐	

391690007001010
Zoom

Transparency	System Maps	Fiber Maps	RR Units	County Addresses	Census Blocks / Tracts Only:	Parcels	Electric	Census Block: 39169000700
☐	☐	☐	☑	☐	☑ / ☐	☑	☐	

391690007002005
Zoom

Transparency	System Maps	Fiber Maps	RR Units	County Addresses	Census Blocks / Tracts Only:	Parcels	Electric	Census Block: 39169000700
☐	☐	☐	☑	☐	☑ / ☐	☑	☐	

390759764001066
Zoom

Transparency	System Maps	Fiber Maps	RR Units	County Addresses	Census Blocks / Tracts Only:	Parcels	Electric	Census Block: 39169000700
☐	☐	☐	☑	☐	☑ / ☐	☑	☐	

391690007004015
Zoom

Transparency	System Maps	Fiber Maps	RR Units	County Addresses	Census Blocks ☑ Tracts Only:	Parcels ☑	Electric	Census Block: 390759764001065
☐	☐	☐	☑	☐	☐			

391690007004023
Zoom

Transparency	System Maps	Fiber Maps	RR Units	County Addresses	Census Blocks / Tracts Only:	Parcels	Electric	Census Block: 39169000700
☐	☐	☐	☑	☐	☑ / ☐	☑	☐	

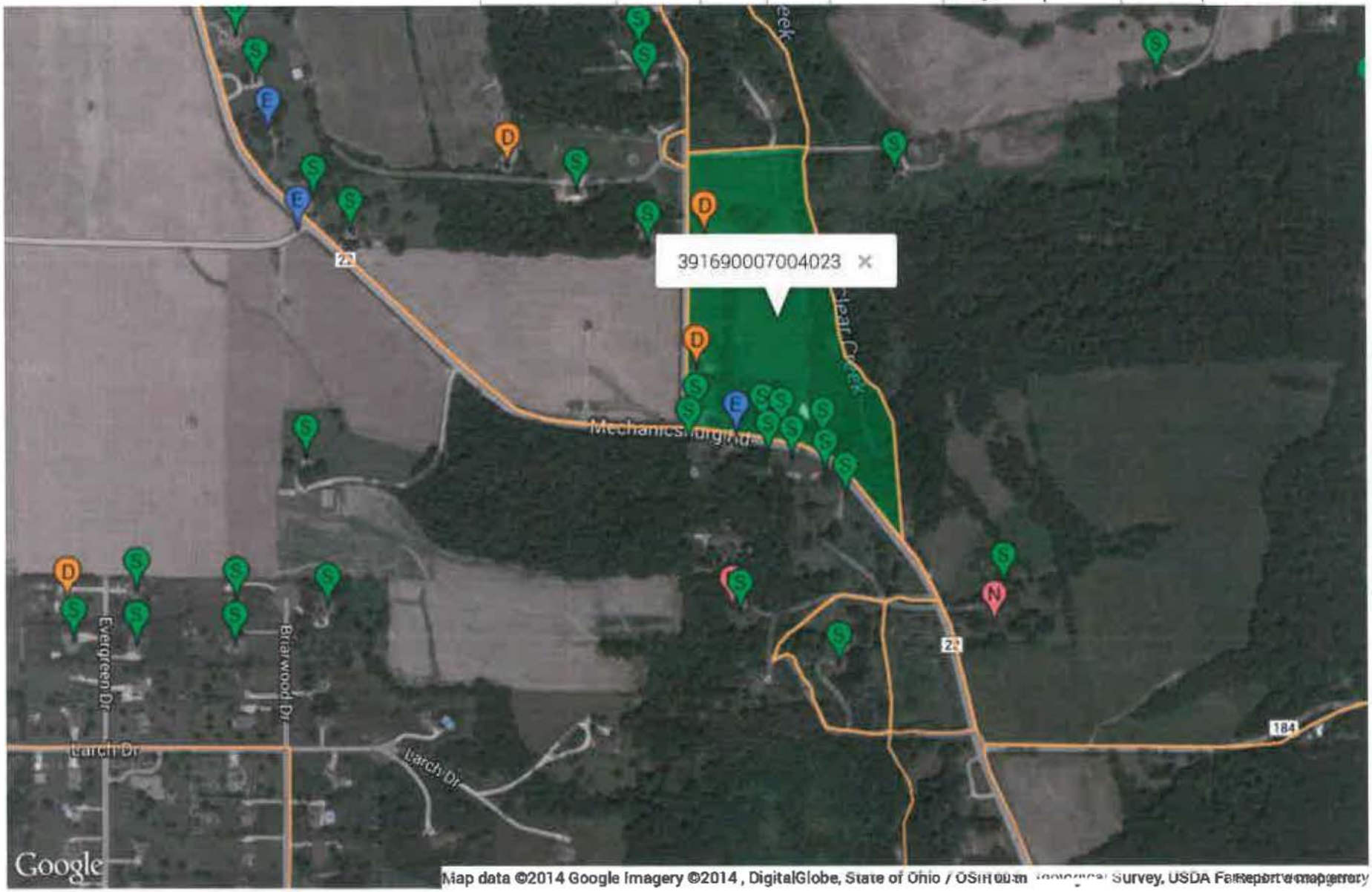

391690007004032
Zoom

Transparency	System Maps	Fiber Maps	RR Units	County Addresses	Census Blocks / Tracts Only:	Parcels	Electric	Census Block: 39169002100
☐	☐	☐	☑	☐	☐	☑	☐	

391690007004041
Zoom

Transparency	System Maps	Fiber Maps	RR Units	County Addresses	Census Blocks / Tracts Only:	Parcels	Electric	Census Block: 39169000700
☐	☐	☐	☑	☐	☐	☑	☐	

391690007004043
Zoom

Transparency	System Maps	Fiber Maps	RR Units	County Addresses	Census Blocks / Tracts Only:	Parcels	Electric	Census Block: 39169000700
☐	☐	☐	☑	☐	☑ / ☐	☑	☐	

391690007004051
Zoom

Transparency	System Maps	Fiber Maps	RR Units	County Addresses	Census Blocks / Tracts Only:	Parcels	Electric	Census Block: 39169000700
☐	☐	☐	☑	☐	☐	☑	☐	

391690008001007
Zoom

Transparency	System Maps	Fiber Maps	RR Units	County Addresses	Census Blocks / Tracts Only:	Parcels	Electric	Census Block: 39169000700
☐	☐	☐	☑	☐	☑ / ☐	☑	☐	

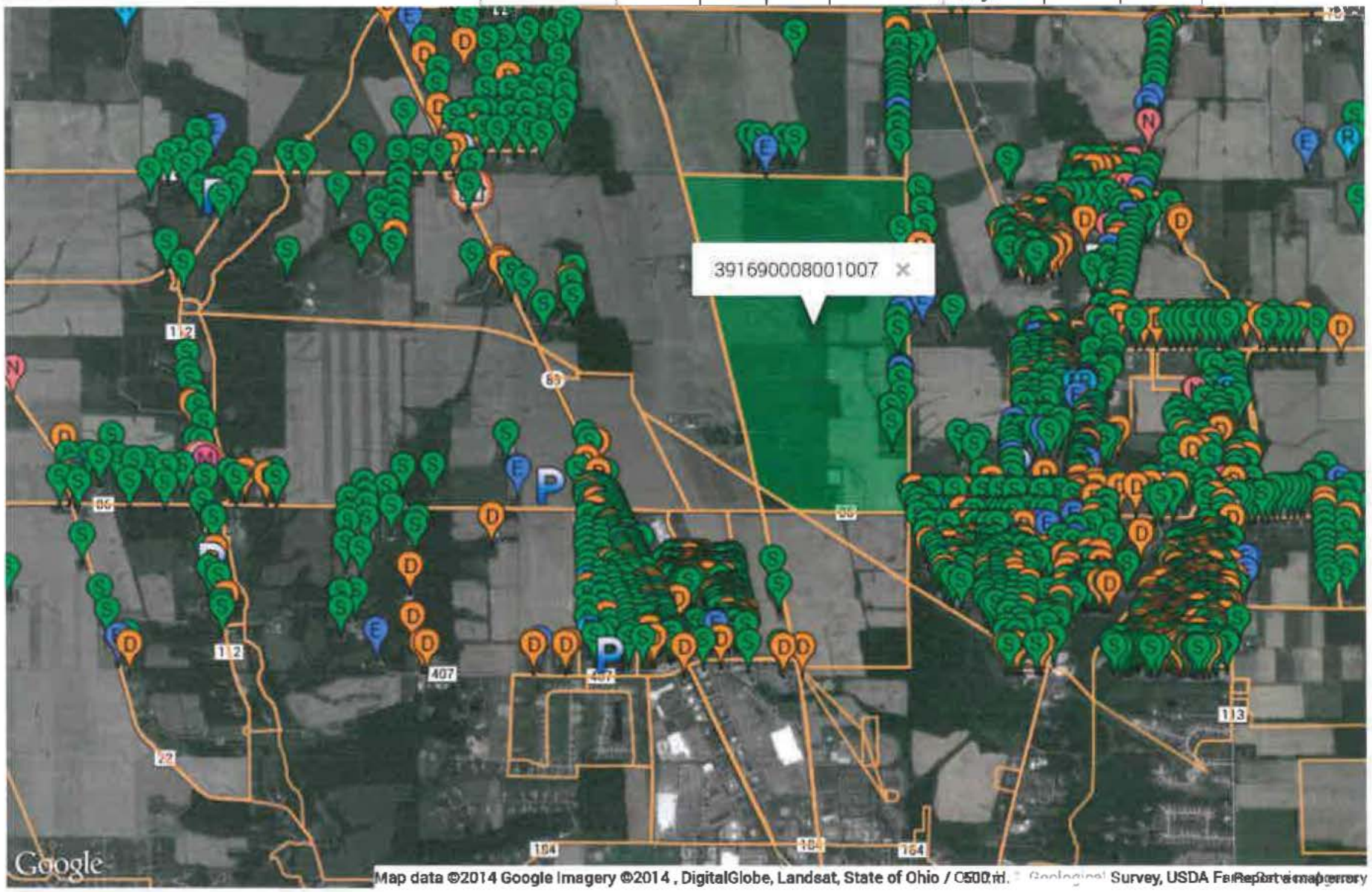

391690008001029
Zoom

Transparency	System Maps	Fiber Maps	RR Units	County Addresses	Census Blocks Tracts Only:	Parcels	Electric	Census Block: 39169002300
☐	☐	☐	☑	☐	☐	☑	☐	

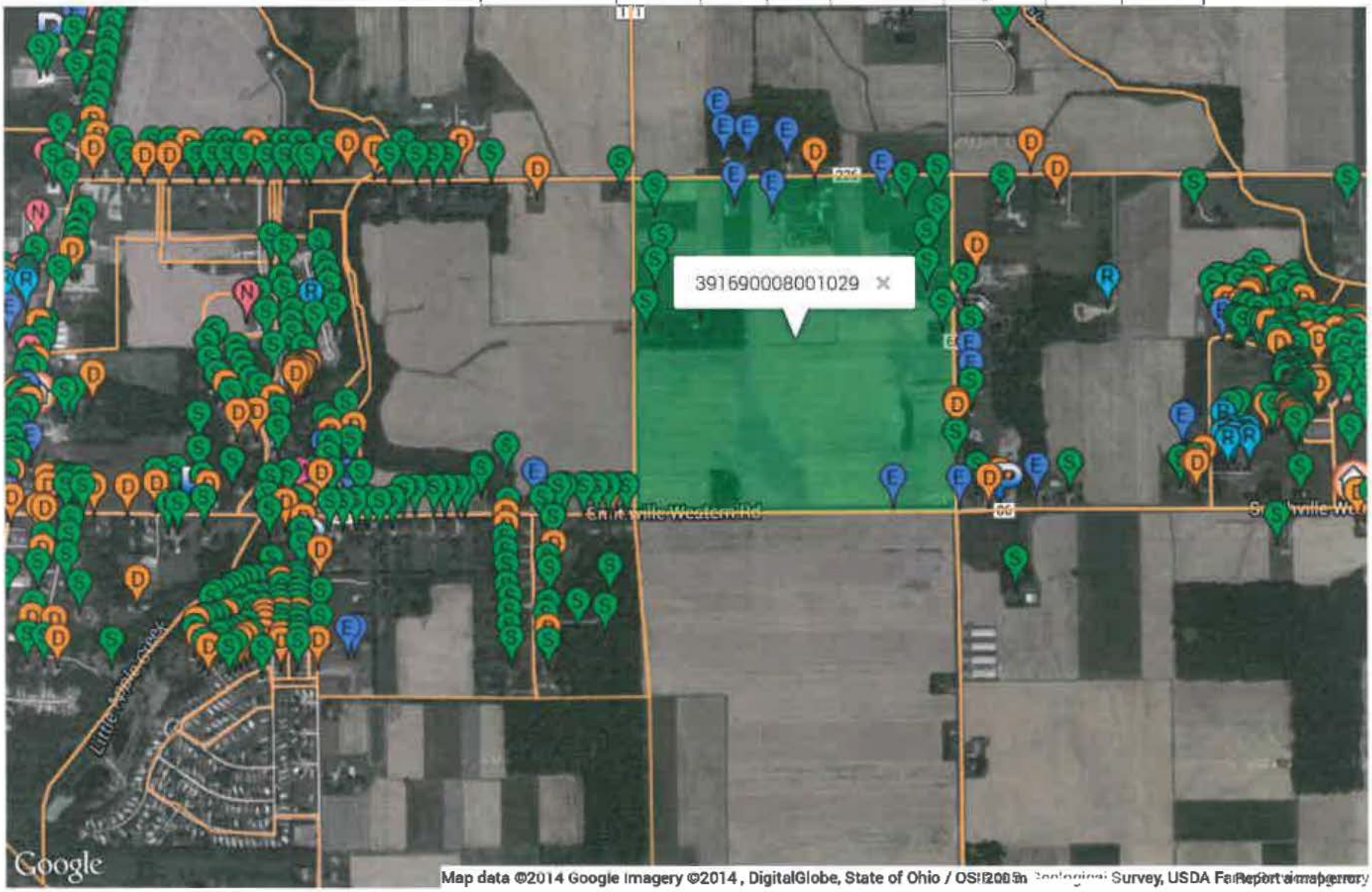

391690008001033
Zoom

Transparency	System Maps	Fiber Maps	RR Units	County Addresses	Census Blocks / Tracts Only:	Parcels	Electric	Census Block: 39169000800
☐	☐	☐	☑	☐	☐	☑	☐	

391690008001034
Zoom

Transparency	System Maps	Fiber Maps	RR Units	County Addresses	Census Blocks / Tracts Only:	Parcels	Electric	Census Block: 39169000800
☐	☐	☐	☑	☐	☑ / ☐	☑	☐	

391690009002032
Zoom

Transparency	System Maps	Fiber Maps	RR Units	County Addresses	Census Blocks ☑ Tracts Only:	Parcels	Electric	Census Block: 39169000800
☐	☐	☐	☑	☐	☐	☑	☐	

Map data ©2014 Google Imagery ©2014 , DigitalGlobe, State of Ohio / OSIP 0.5 m Geological Survey, USDA Farm Service Agency Report a map error

391690009003009
Zoom

Transparency	System Maps	Fiber Maps	RR Units	County Addresses	Census Blocks ☑ Tracts Only:	Parcels ☑	Electric	Census Block: 391690008001041
☐	☐	☐	☑	☐	☐			

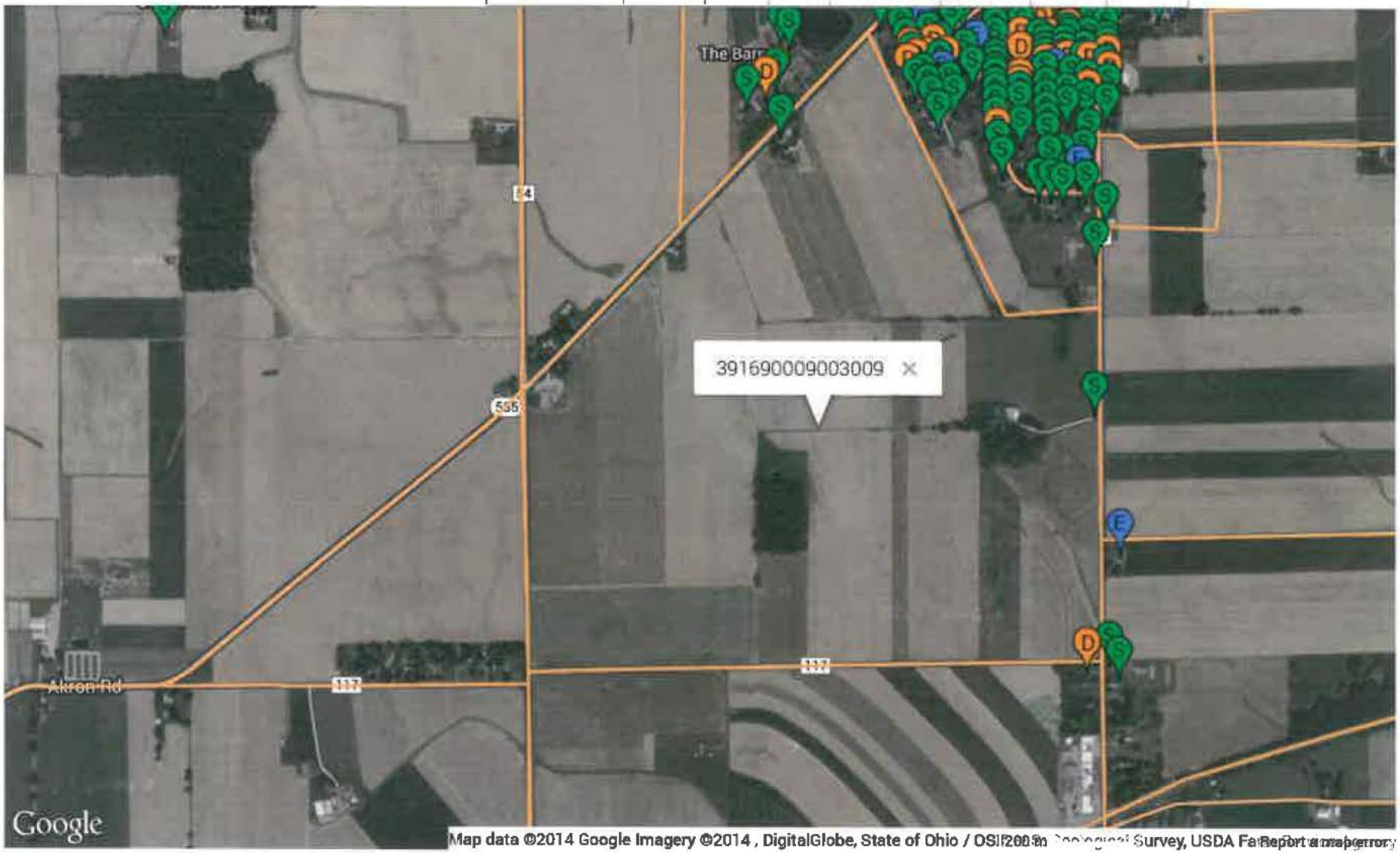

391690014002041
Zoom

Transparency	System Maps	Fiber Maps	RR Units	County Addresses	Census Blocks / Tracts Only:	Parcels	Electric	Census Block: 39169000800
☐	☐	☐	☑	☐	☐	☑	☐	

391690017003029
Zoom

Transparency	System Maps	Fiber Maps	RR Units	County Addresses	Census Blocks / Tracts Only:	Parcels	Electric	Census Block: 39169001400
☐	☐	☐	☑	☐	☑ / ☐	☑	☐	

391690017003090
Zoom

Transparency	System Maps	Fiber Maps	RR Units	County Addresses	Census Blocks / Tracts Only:	Parcels	Electric	Census Block: 39169001700
☐	☐	☐	☑	☐	☑ / ☐	☑	☐	

391690018001024
Zoom

Transparency	System Maps	Fiber Maps	RR Units	County Addresses	Census Blocks / Tracts Only:	Parcels	Electric	Census Block: 39169001700
☐	☐	☐	☑	☐	☑ / ☐	☑	☐	

391690019001047
Zoom

Transparency	System Maps	Fiber Maps	RR Units	County Addresses	Census Blocks / Tracts Only:	Parcels	Electric	Census Block: 39169001900
☐	☐	☐	☑	☐	☑ / ☐	☑	☐	

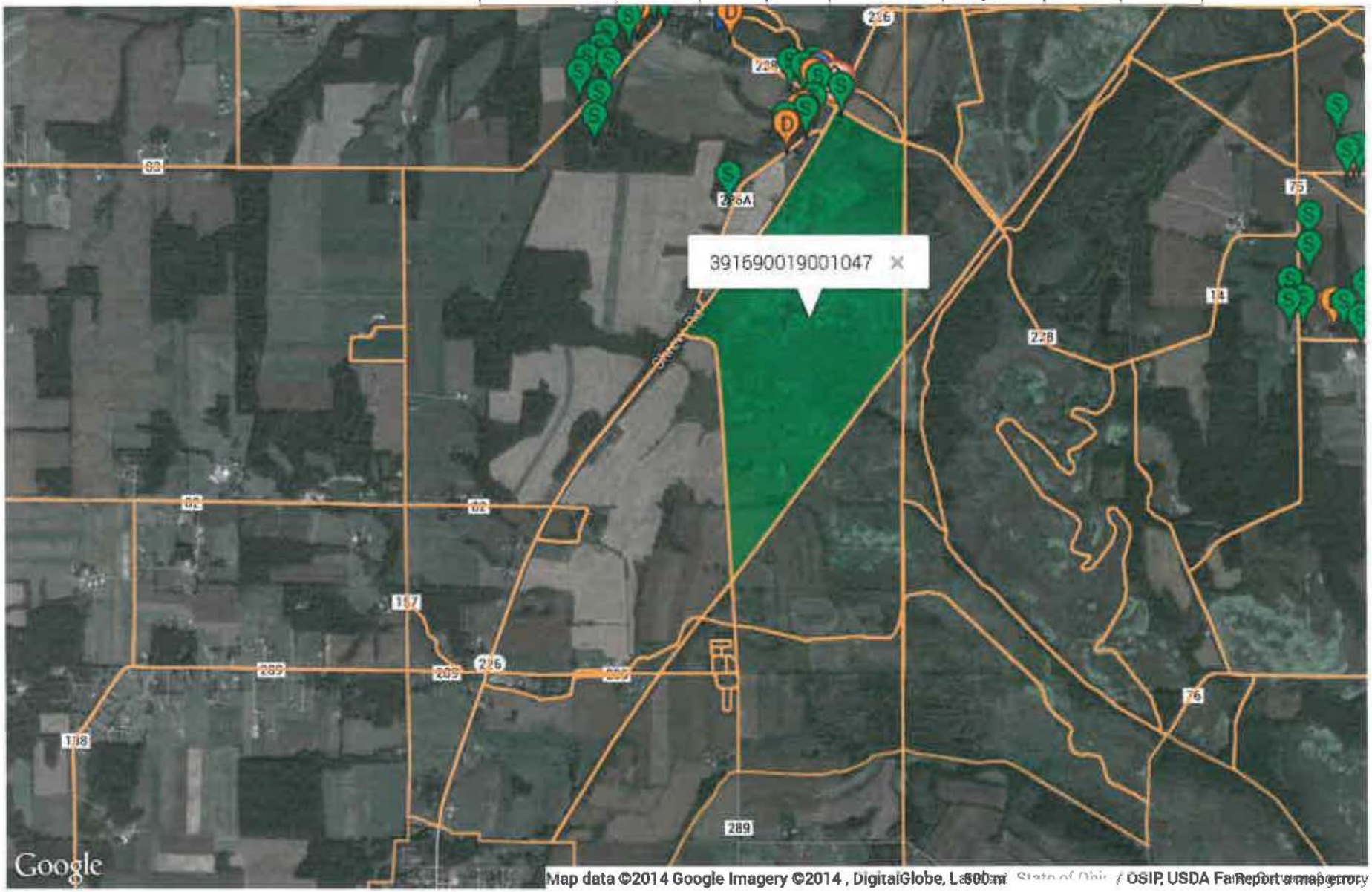

391690019001048
Zoom

Transparency	System Maps	Fiber Maps	RR Units	County Addresses	Census Blocks / Tracts Only:	Parcels	Electric	Census Block: 39169001900
☐	☐	☐	☑	☐	☐	☑	☐	

391690020001013
Zoom

Transparency	System Maps	Fiber Maps	RR Units	County Addresses	Census Blocks / Tracts Only:	Parcels	Electric	Census Block: 39169001900
☐	☐	☐	☑	☐	☑ / ☐	☑	☐	

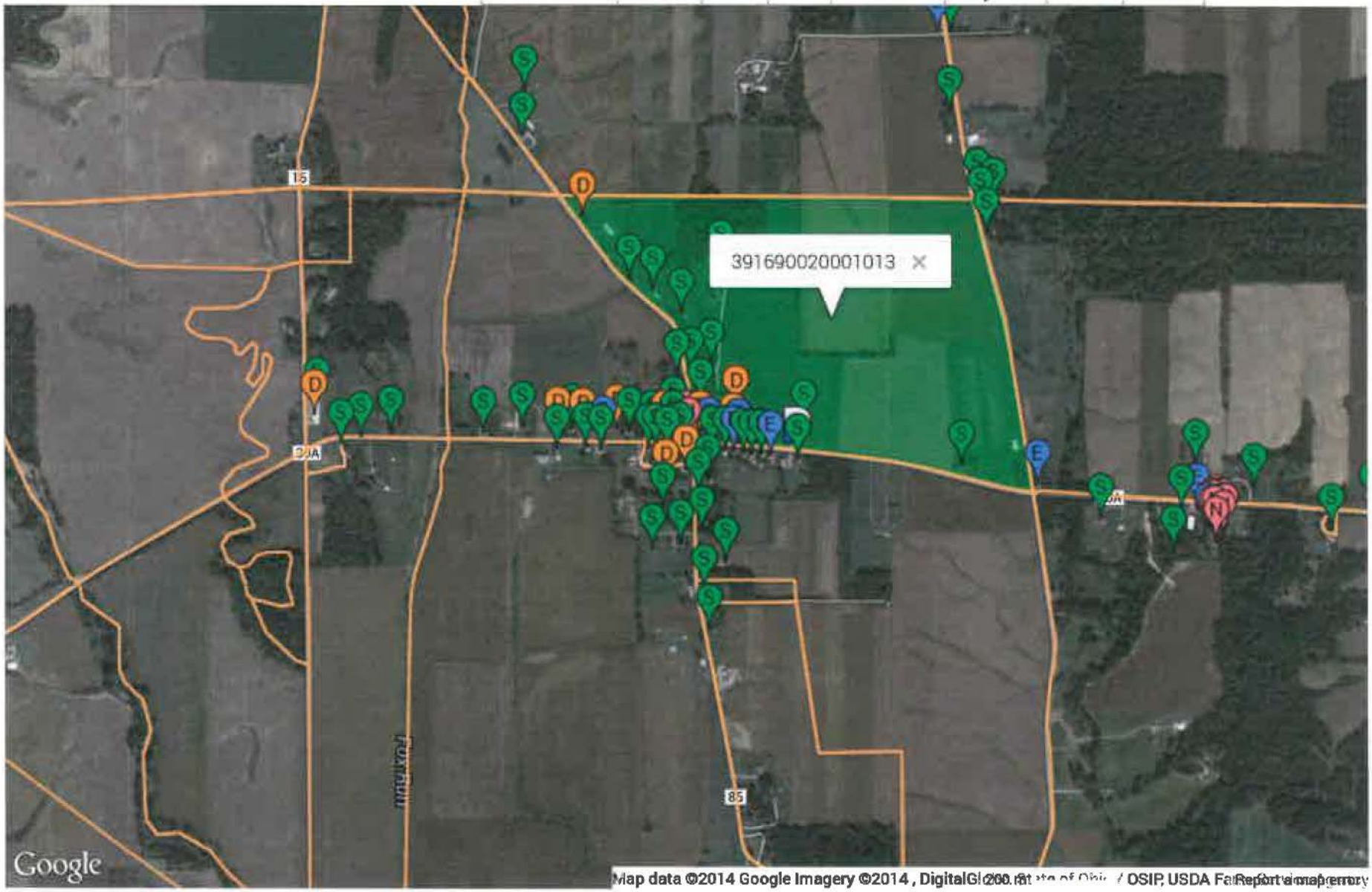

391690020001054
Zoom

Transparency	System Maps	Fiber Maps	RR Units	County Addresses	Census Blocks / Tracts Only:	Parcels	Electric	Census Block: 39169002000
☐	☐	☐	☑	☐	☑ / ☐	☑	☐	

391690020001056
Zoom

Transparency	System Maps	Fiber Maps	RR Units	County Addresses	Census Blocks / Tracts Only:	Parcels	Electric	Census Block: 39169002000
☐	☐	☐	☑	☐	☑ / ☐	☑	☐	

391690020001120
Zoom

Transparency	System Maps	Fiber Maps	RR Units	County Addresses	Census Blocks / Tracts Only:	Parcels	Electric	Census Block: 39169002000
☐	☐	☐	☑	☐	☑ / ☐	☑	☐	

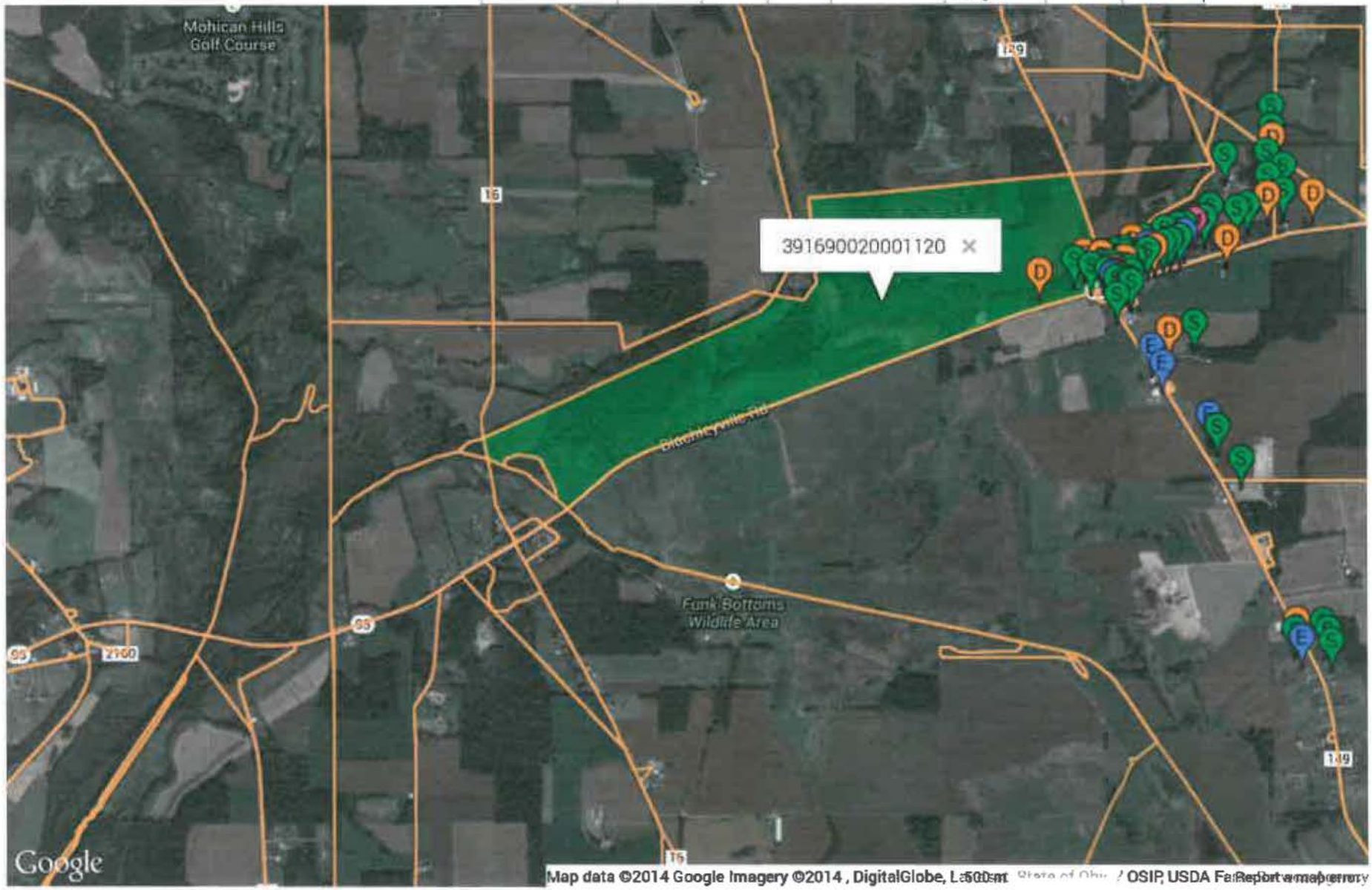

391690020002012
Zoom

Transparency	System Maps	Fiber Maps	RR Units	County Addresses	Census Blocks / Tracts Only:	Parcels	Electric	Census Block: 39169002000
☐	☐	☐	☑	☐	☐	☑	☐	

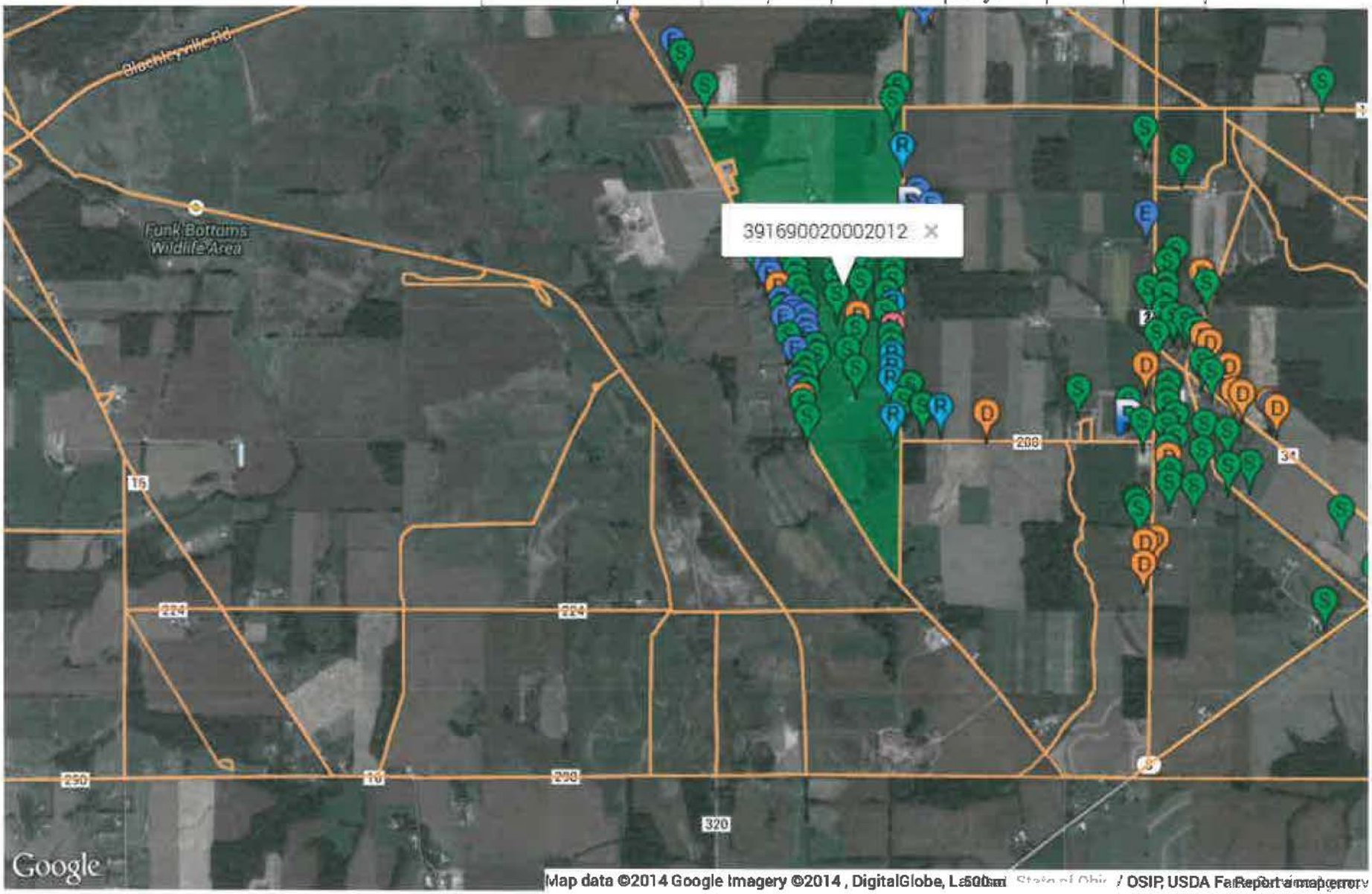

391690020002022
Zoom

Transparency	System Maps	Fiber Maps	RR Units	County Addresses	Census Blocks / Tracts Only:	Parcels	Electric	Census Block: 39169002000
☐	☐	☐	☑	☐	☐	☑	☐	

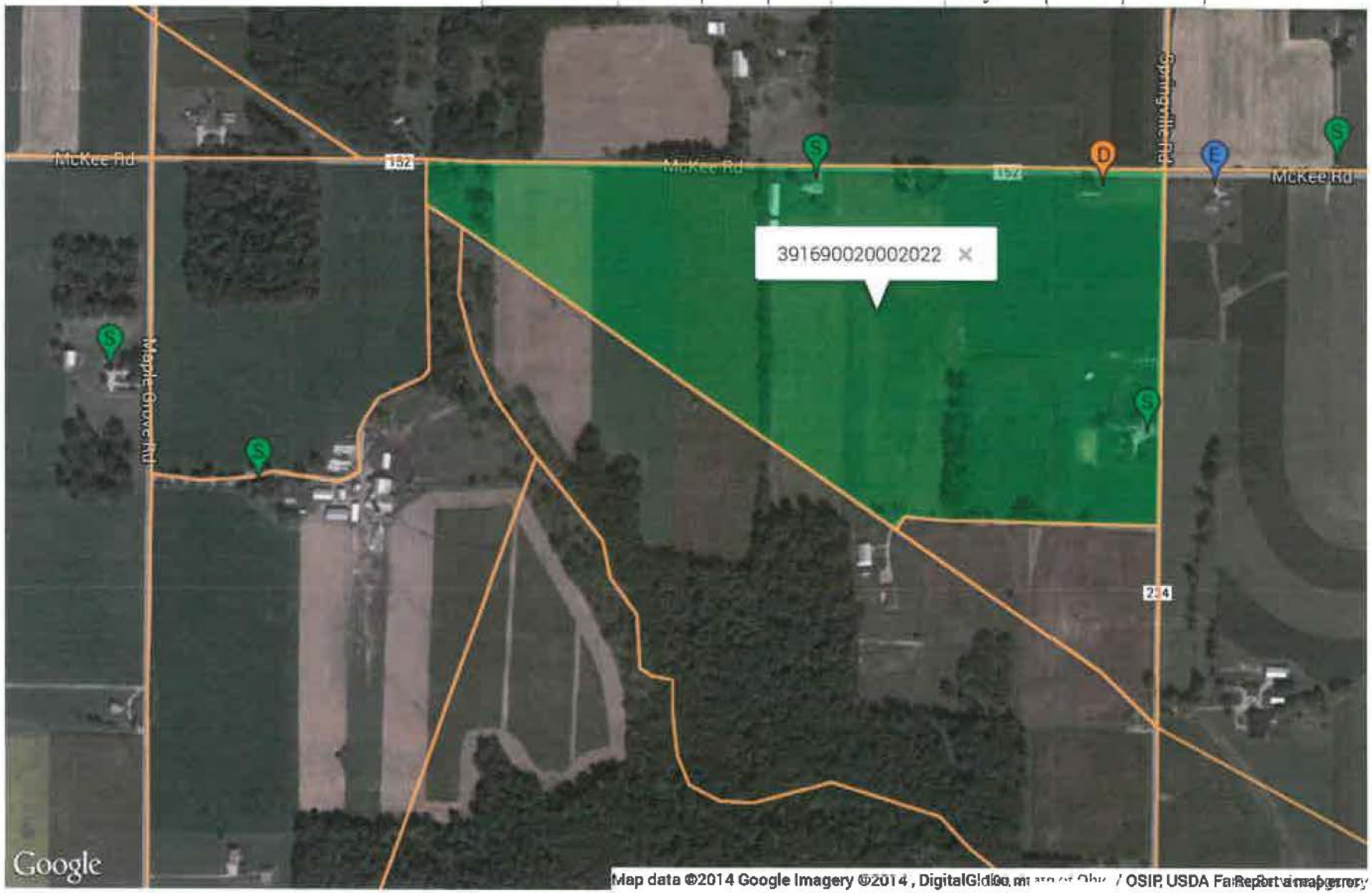

391690020002028
Zoom

Transparency	System Maps	Fiber Maps	RR Units	County Addresses	Census Blocks / Tracts Only:	Parcels	Electric	Census Block: 39169002000
☐	☐	☐	☑	☐	☑ / ☐	☑	☐	

Map data ©2014 Google Imagery ©2014 , DigitalGlobe 20 m / OSIP, USDA Farm Report a map error

391690020002050
Zoom

Transparency	System Maps	Fiber Maps	RR Units	County Addresses	Census Blocks / Tracts Only:	Parcels	Electric	Census Block: 39169002000
☐	☐	☐	☑	☐	☐	☑	☐	

391690020002051
Zoom

Transparency	System Maps	Fiber Maps	RR Units	County Addresses	Census Blocks Tracts Only:	Parcels	Electric	Census Block: 391690020002012
☐	☑	☐	☑	☐	☐	☐	☐	

391690021001003
Zoom

Transparency	System Maps	Fiber Maps	RR Units	County Addresses	Census Blocks / Tracts Only:	Parcels	Electric	Census Block: 39169002000
☐	☐	☐	☑	☐	☑ / ☐	☑	☐	

391690021001021
Zoom

Transparency	System Maps	Fiber Maps	RR Units	County Addresses	Census Blocks / Tracts Only:	Parcels	Electric	Census Block: 39169002100
☐	☐	☐	☑	☐	☑ / ☐	☑	☐	

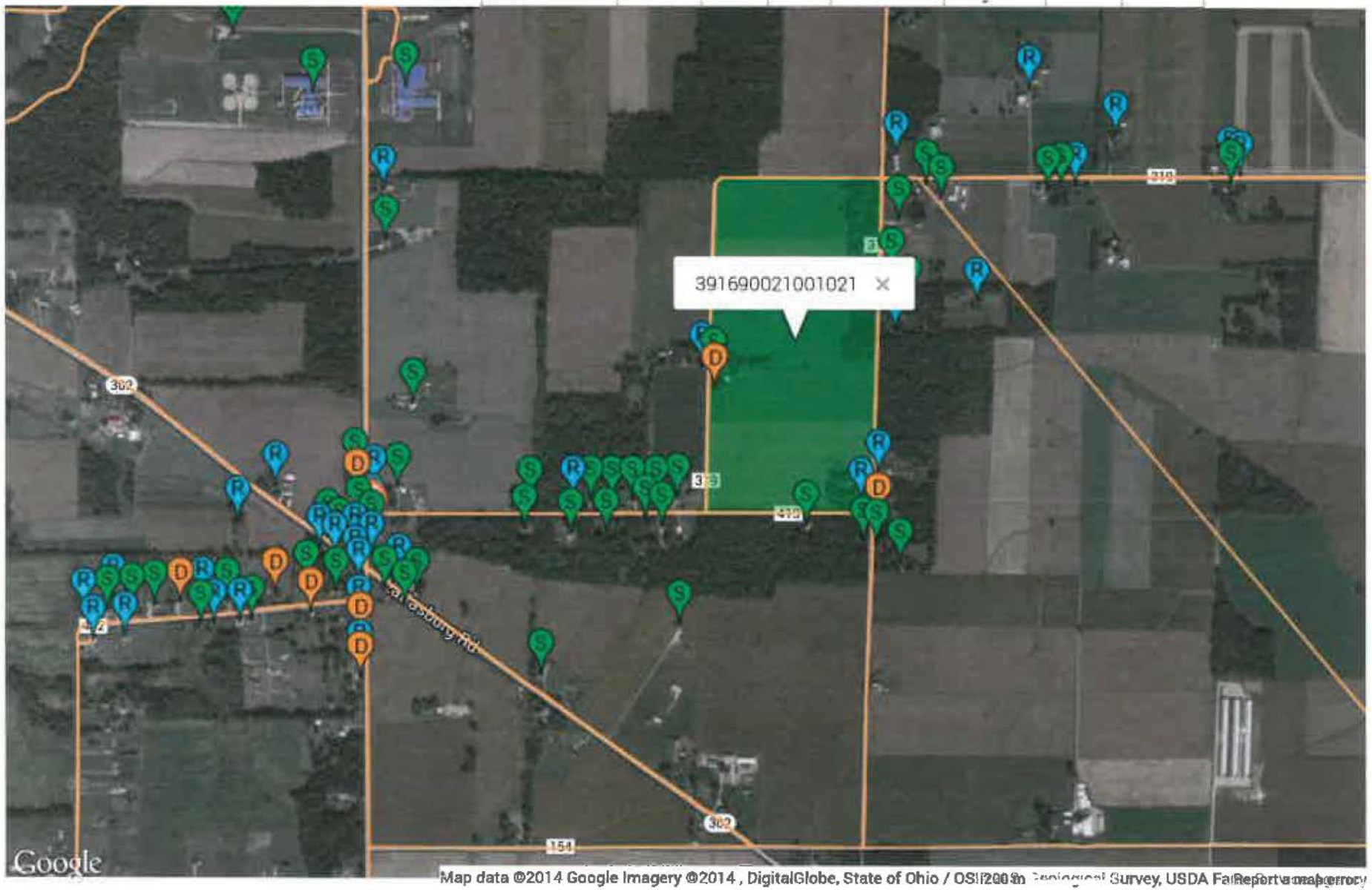

391690021001023
Zoom

Transparency	System Maps	Fiber Maps	RR Units	County Addresses	Census Blocks / Tracts Only:	Parcels	Electric	Census Block: 39169002100
☐	☐	☐	☑	☐	☐	☑	☐	

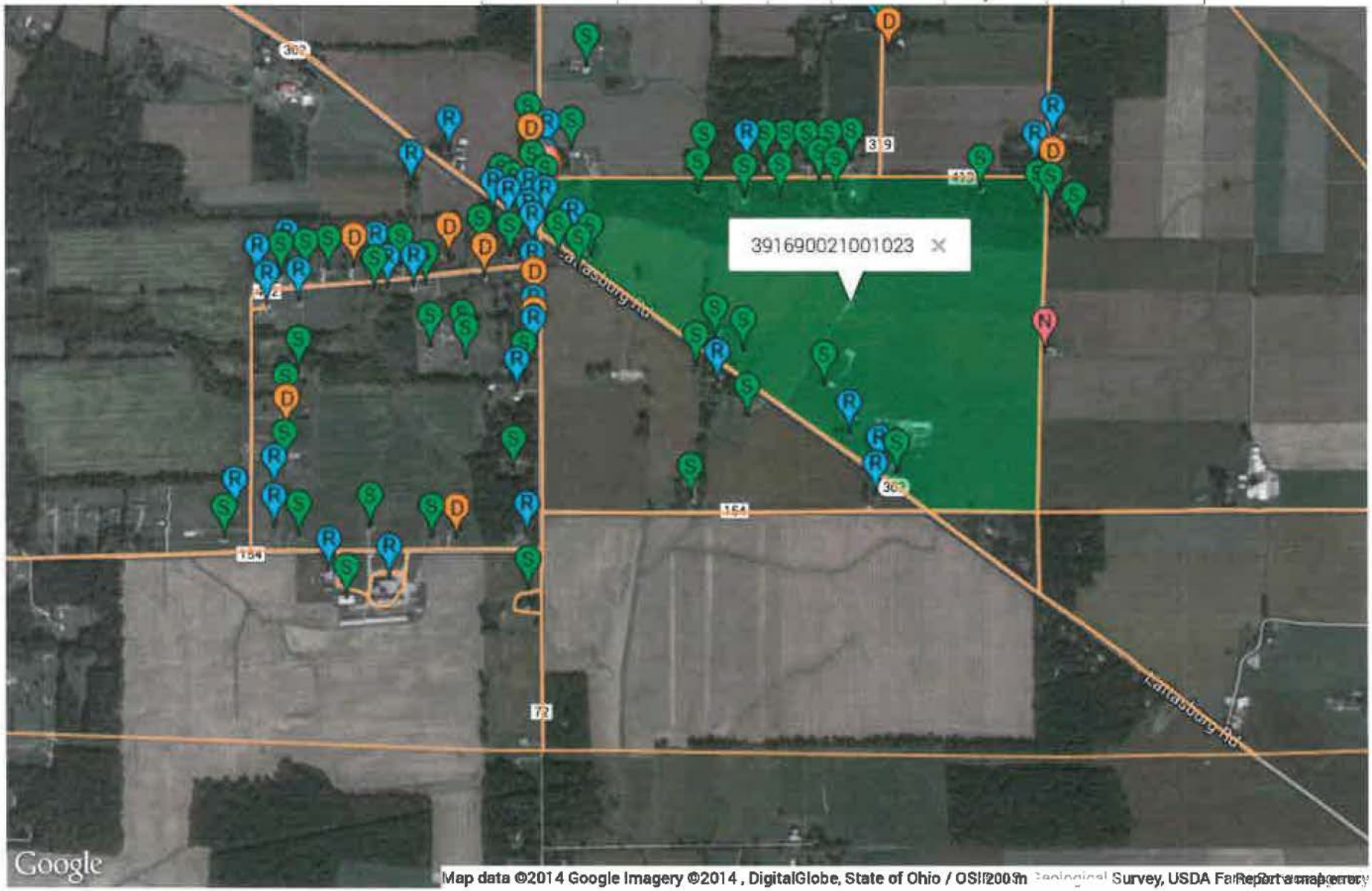

391690021001031
Zoom

Transparency	System Maps	Fiber Maps	RR Units	County Addresses	Census Blocks / Tracts Only:	Parcels	Electric	Census Block: 390059701004251
☐	☐	☐	☑	☐	☐	☑	☐	

391690021001067
Zoom

Transparency	System Maps	Fiber Maps	RR Units	County Addresses	Census Blocks / Tracts Only:	Parcels	Electric	Census Block: 39169002100
☐	☐	☐	☑	☐	☑ / ☐	☑	☐	

391690021001070
Zoom

Transparency	System Maps	Fiber Maps	RR Units	County Addresses	Census Blocks / Tracts Only:	Parcels	Electric	Census Block: 39169002100
☐	☐	☐	☑	☐	☐	☑	☐	

391690021002001
Zoom

Transparency	System Maps	Fiber Maps	RR Units	County Addresses	Census Blocks / Tracts Only:	Parcels	Electric	Census Block: 39169002100
☐	☐	☐	☑	☐	☑ / ☐	☑	☐	

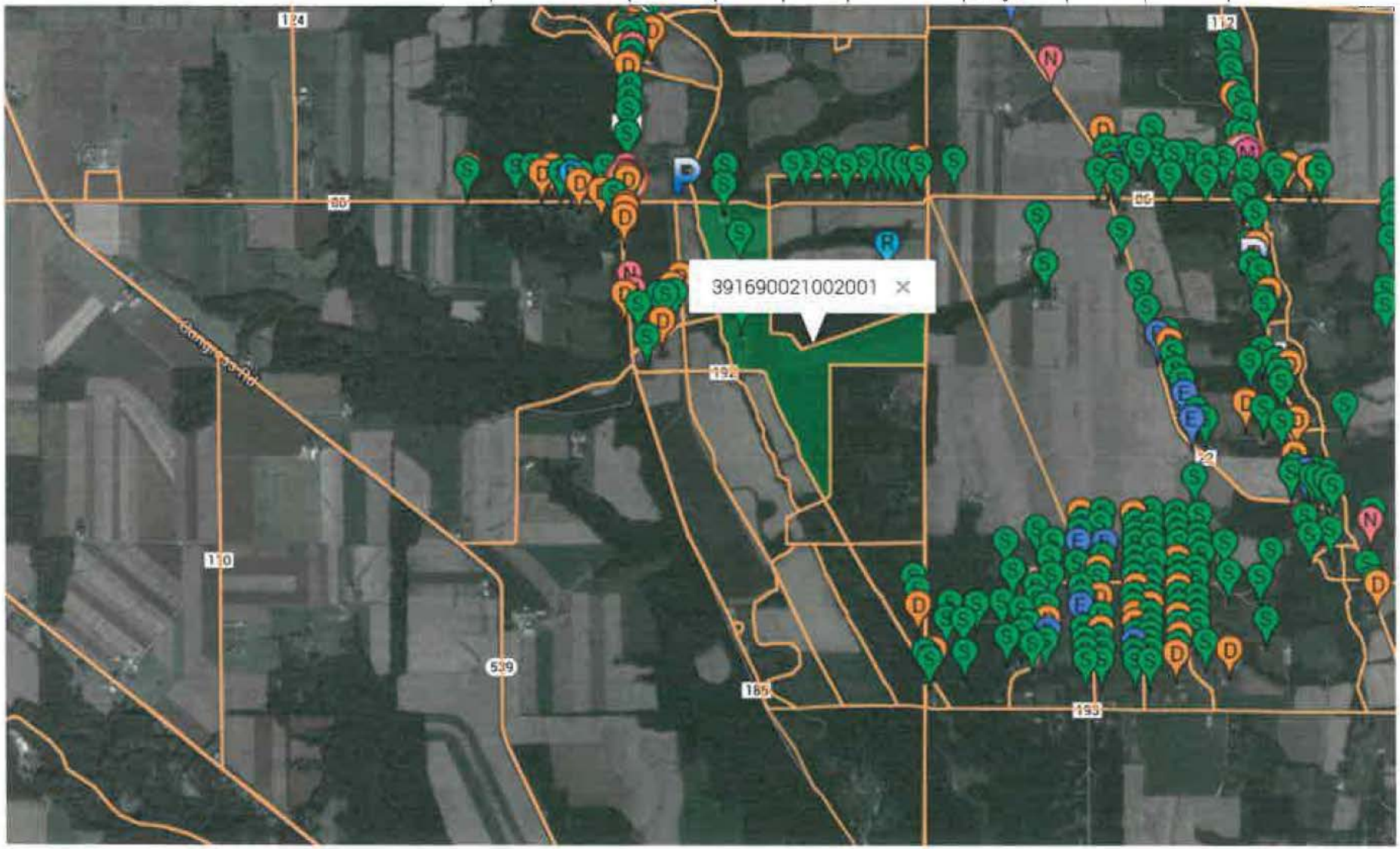

391690021002026
Zoom

Transparency	System Maps	Fiber Maps	RR Units	County Addresses	Census Blocks / Tracts Only:	Parcels	Electric	Census Block: 39169002100
☐	☐	☐	☑	☐	☑ / ☐	☑	☐	

391690021002070
Zoom

Transparency	System Maps	Fiber Maps	RR Units	County Addresses	Census Blocks / Tracts Only:	Parcels	Electric	Census Block: 39169002100
☐	☐	☐	☑	☐	☑ / ☐	☑	☐	

391690023002054
Zoom

Transparency	System Maps	Fiber Maps	RR Units	County Addresses	Census Blocks / Tracts Only:	Parcels	Electric	Census Block: 39169002100
☐	☐	☐	☑	☐	☐ / ☐	☑	☐	

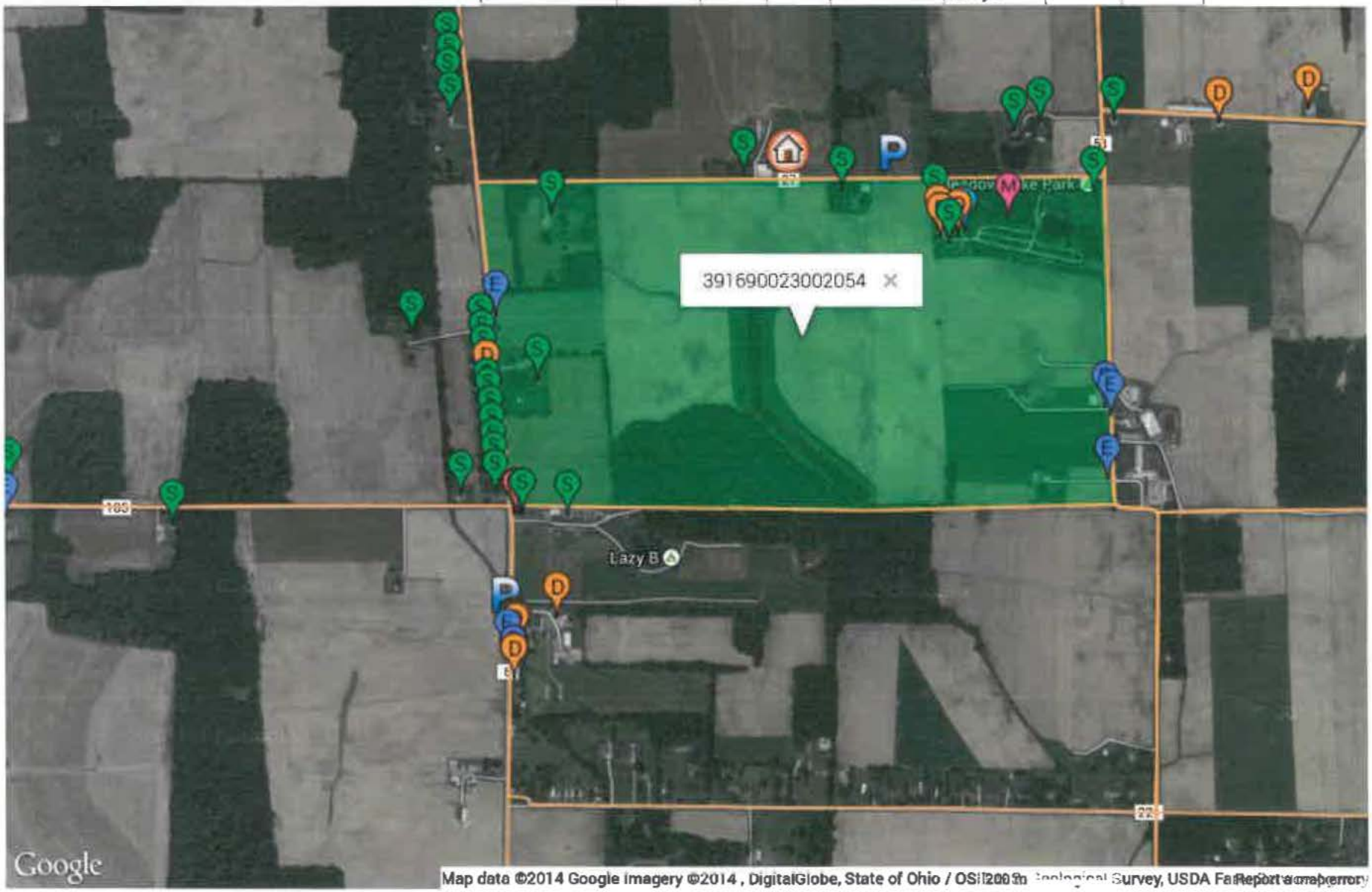

391690024001017
Zoom

Transparency	System Maps	Fiber Maps	RR Units	County Addresses	Census Blocks / Tracts Only:	Parcels	Electric	Census Block: 39169002300
☐	☐	☐	☑	☐	☑ / ☐	☑	☐	

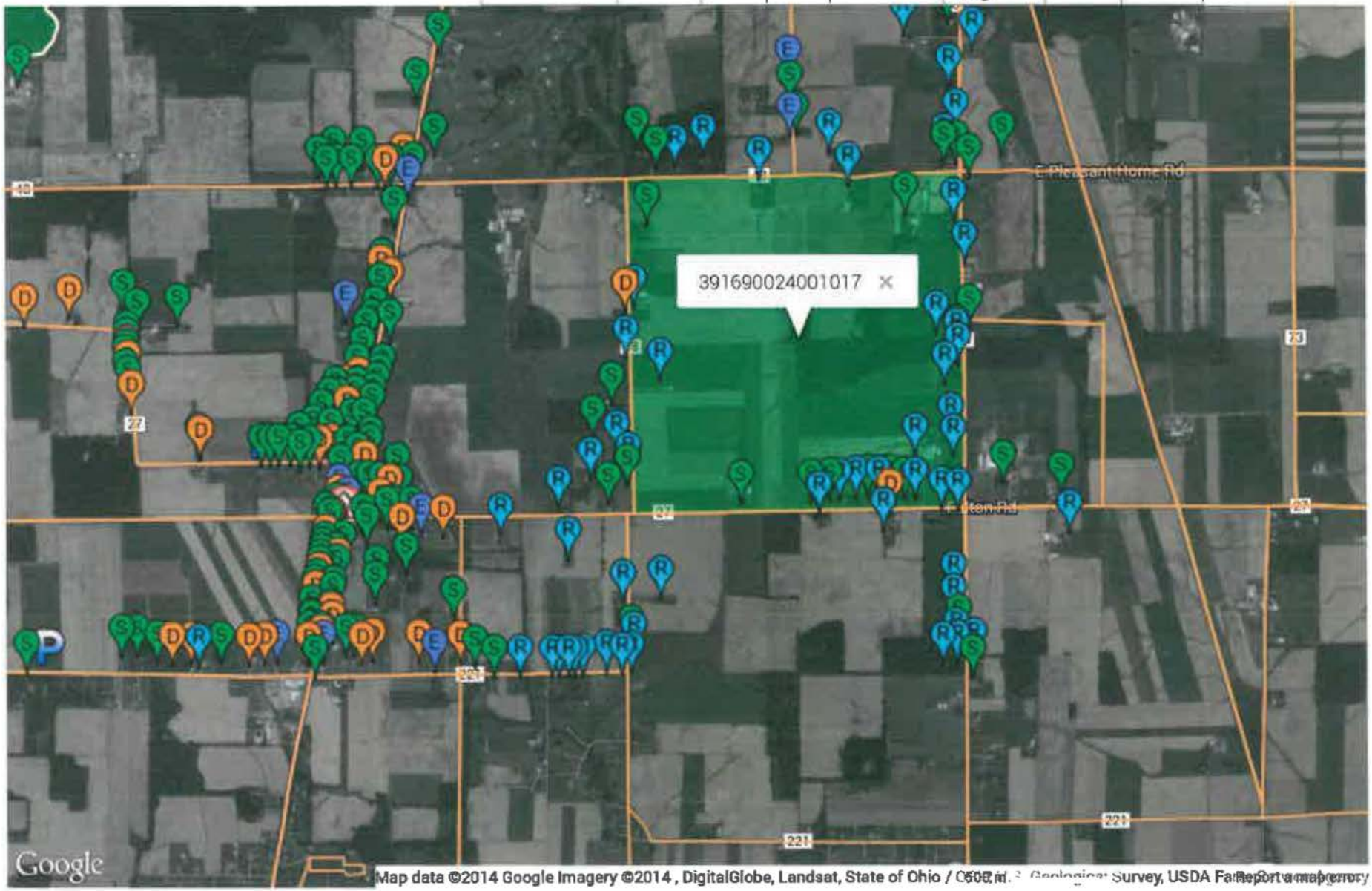

391690031002016
Zoom

Transparency	System Maps	Fiber Maps	RR Units	County Addresses	Census Blocks / Tracts Only:	Parcels	Electric	Census Block: 39169003100
☐	☐	☐	☑	☐	☑ / ☐	☑	☐	

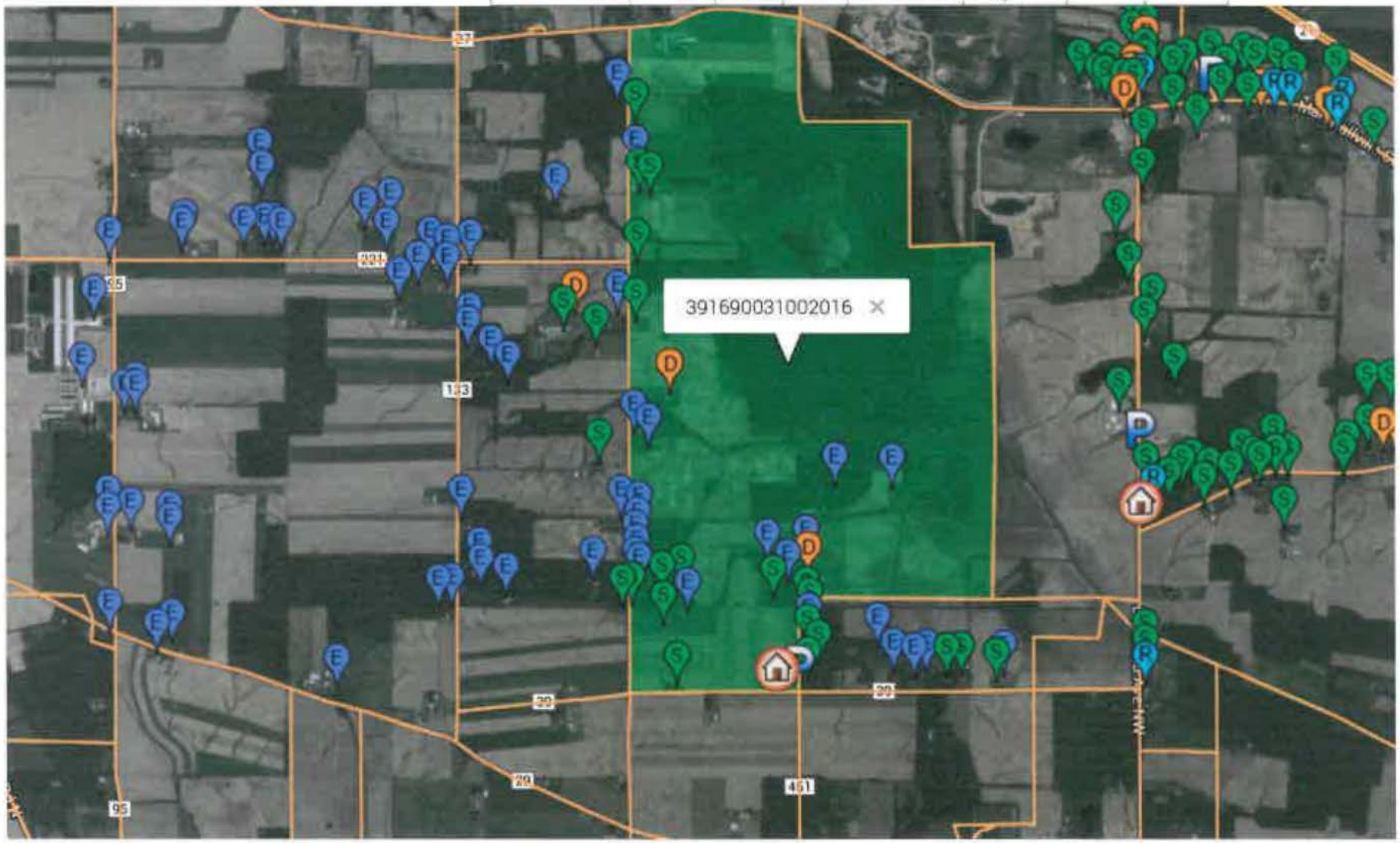

391690031002024
Zoom

Transparency	System Maps	Fiber Maps	RR Units	County Addresses	Census Blocks / Tracts Only:	Parcels	Electric	Census Block: 39169003100
☐	☐	☐	☑	☐	☐	☑	☐	

391690031002025
Zoom
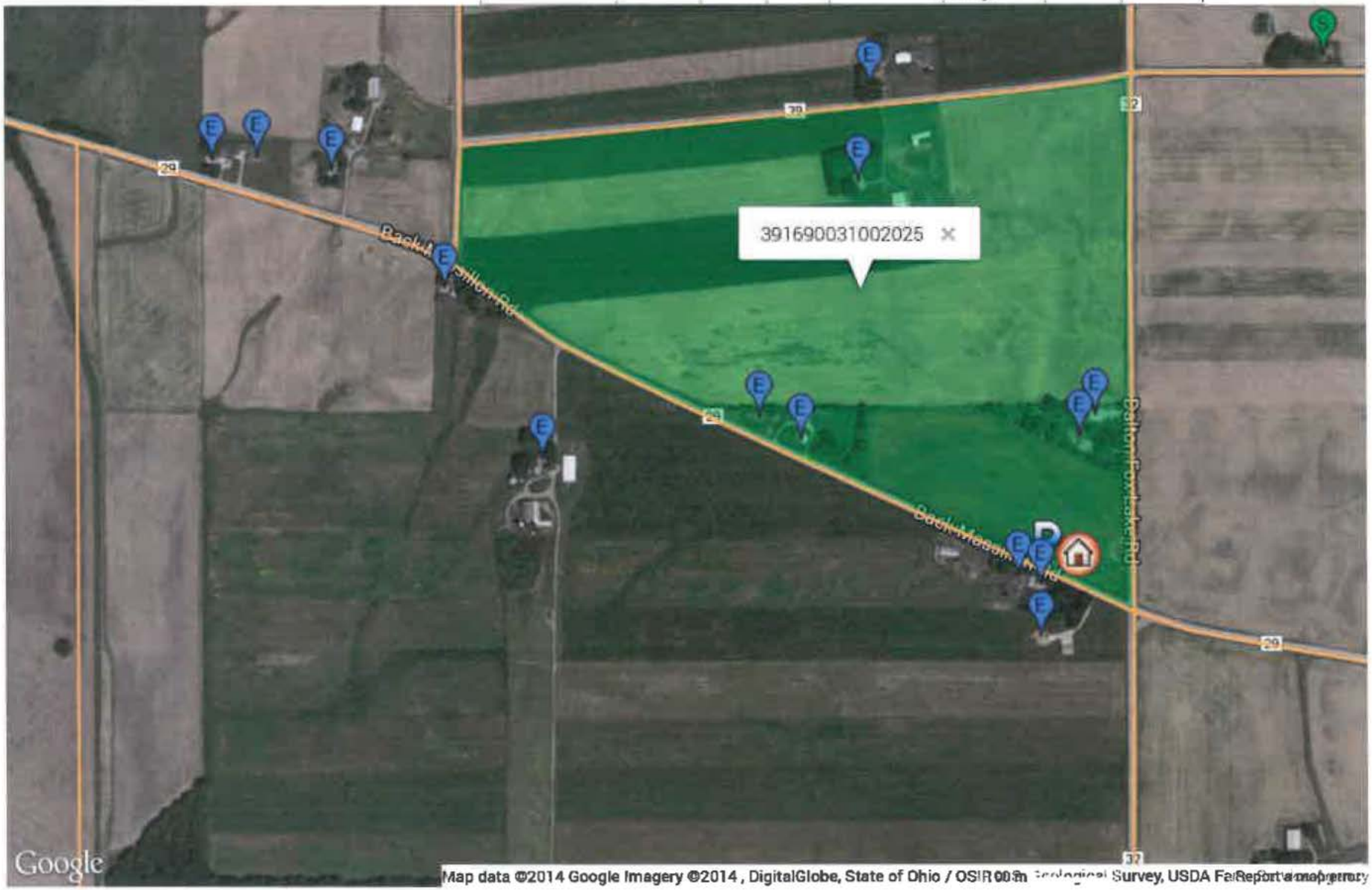
Transparency	System Maps	Fiber Maps	RR Units	County Addresses	Census Blocks / Tracts Only:	Parcels	Electric	Census Block: 39169003100
☐	☐	☐	☑	☐	☐	☑	☐