2010 CENSUS - CENSU

211339501004000

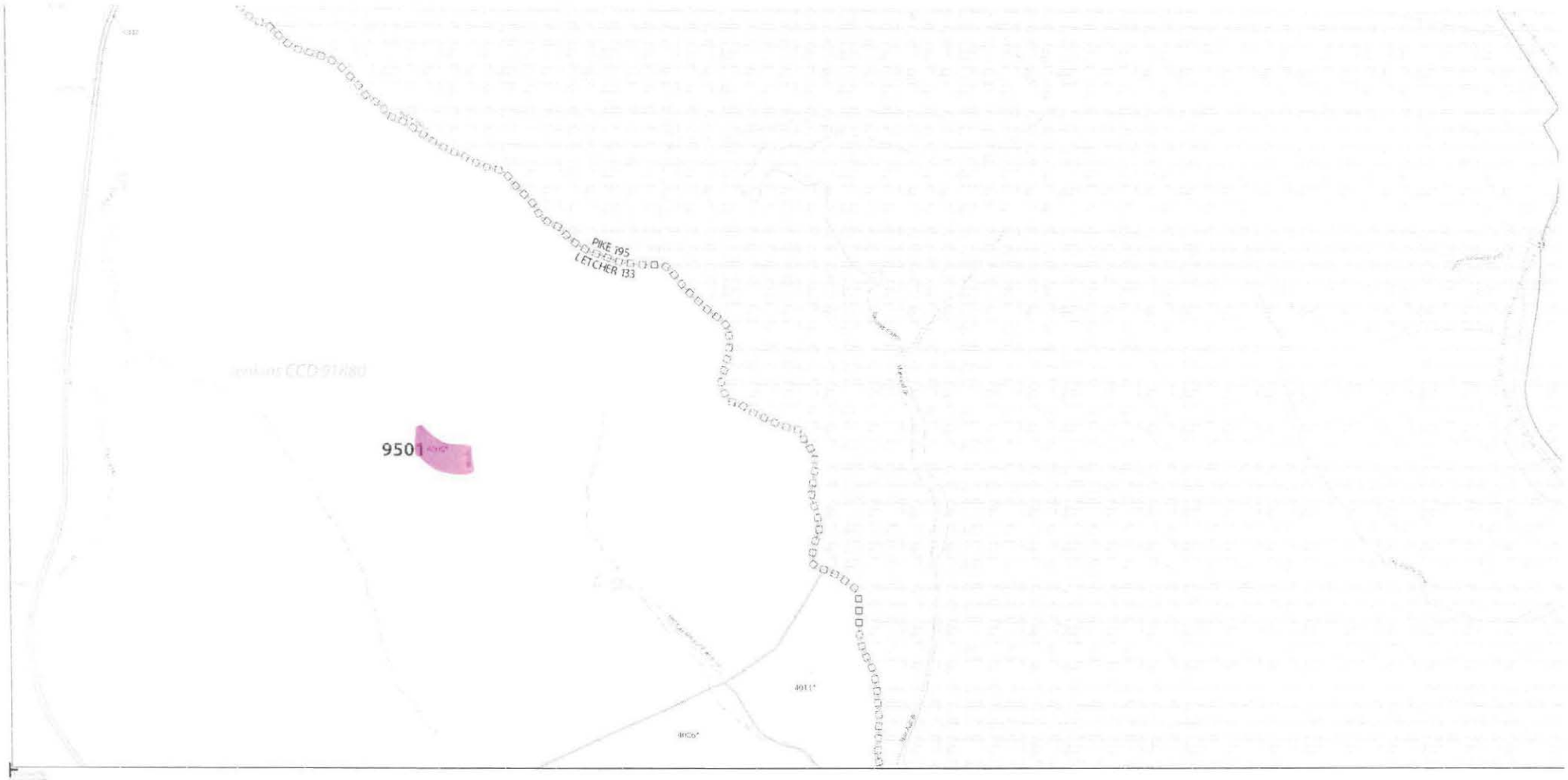

All legal boundaries and names are as of January 1, 2010. The boundaries shown on this map are for Census Bureau statistical data collection and tabulation purposes only; their depiction and designation for statistical purposes does not constitute a determination of jurisdictional authority or rights of ownership or entitlement.

Geographic Vintage: 2010 Census (reference date: January 1, 2010)
Data Source: U.S. Census Bureau's MAF/TIGER database (TAB10)
Map Created in Geography Division: April 07, 2011

U.S. DEPARTMENT OF COMMERCE Economics and Statistics Administration U.S. Census Bureau

Projection: Albers Equal Area Conic
Datum: NAD 83
Spheroid: GRS 80
1st Standard Parallel: 36 56 19
2nd Standard Parallel: 38 42 20
Central Meridian: -83 46 05
Latitude of Projection's Origin: 36 29 49
False Easting: 0
False Northing: 0



U.S. CENSUS BUREAU

Google earth

miles 1

km 1

4000

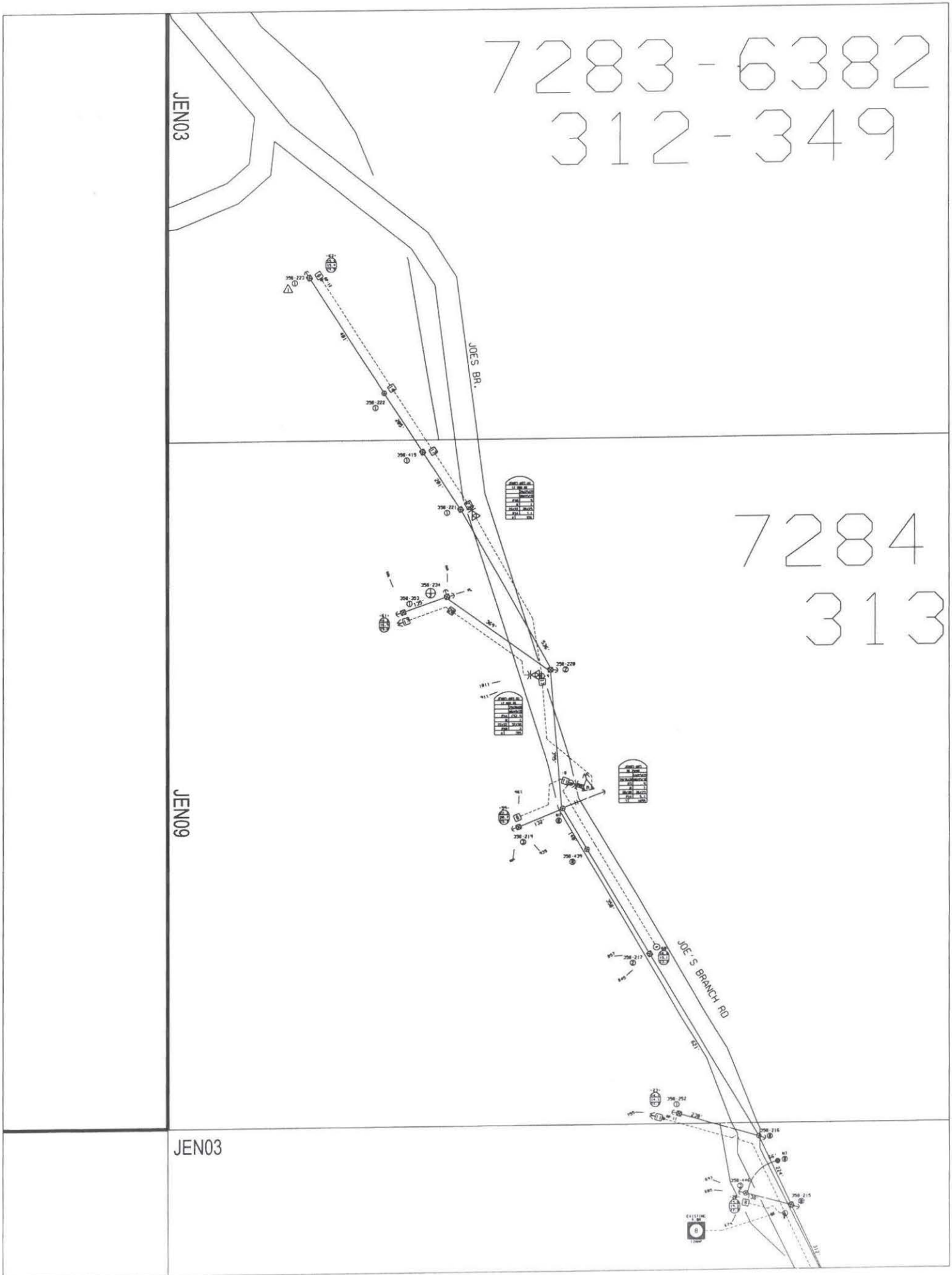

...\Jenkins City\NODES\JEN10.dwg 10/23/2014 3:28:23 PM