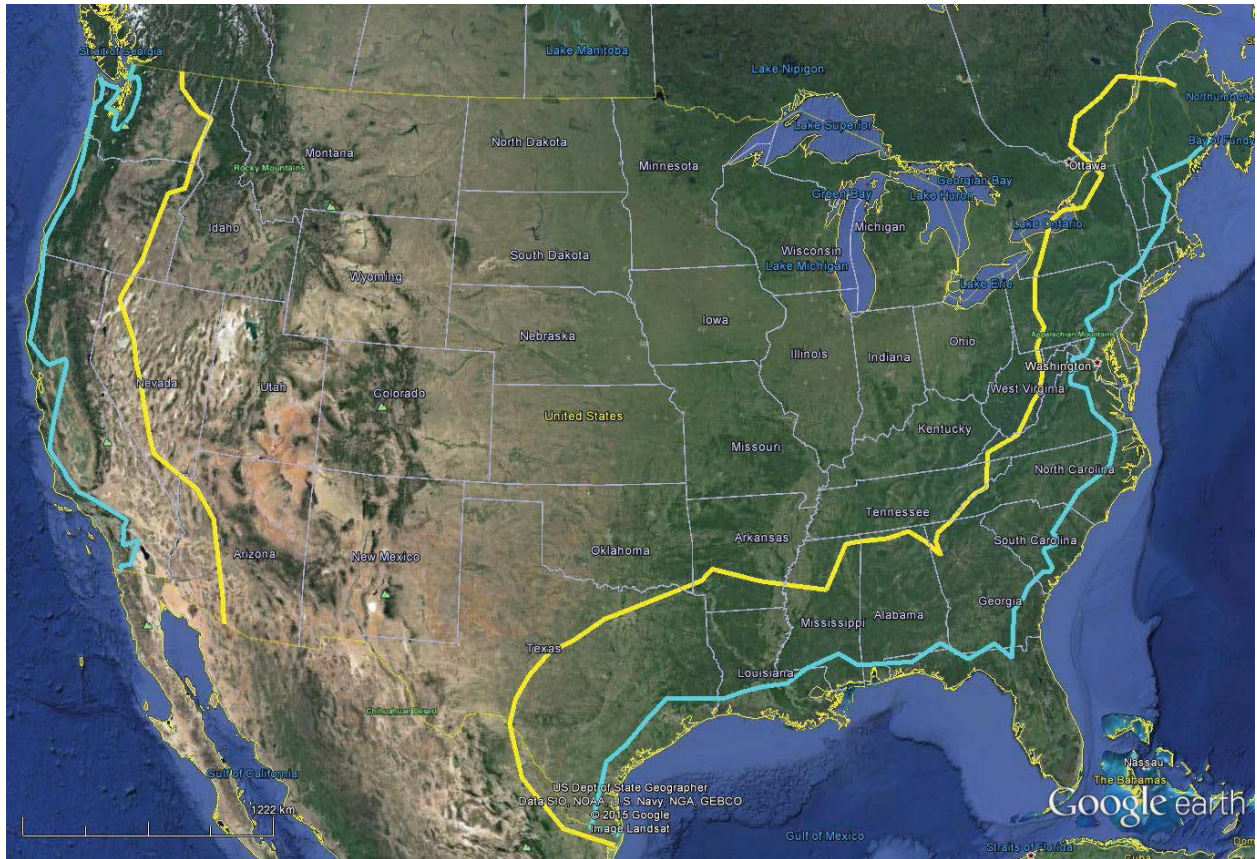


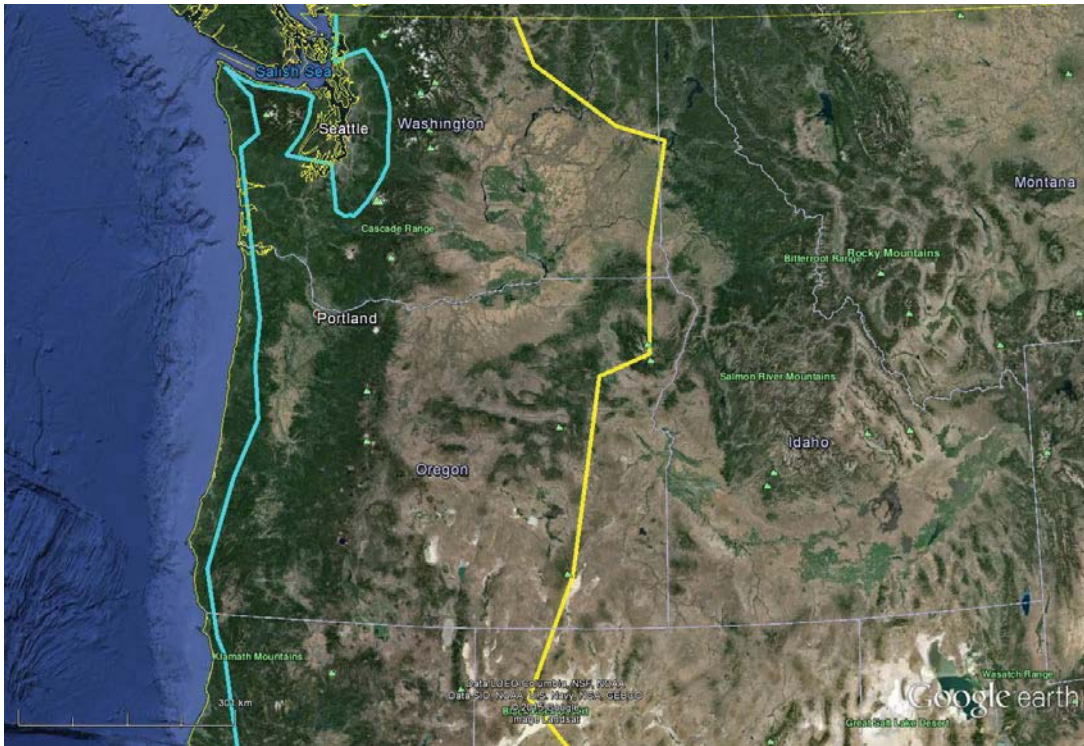
ENCLOSURE 1

INTRODUCTION

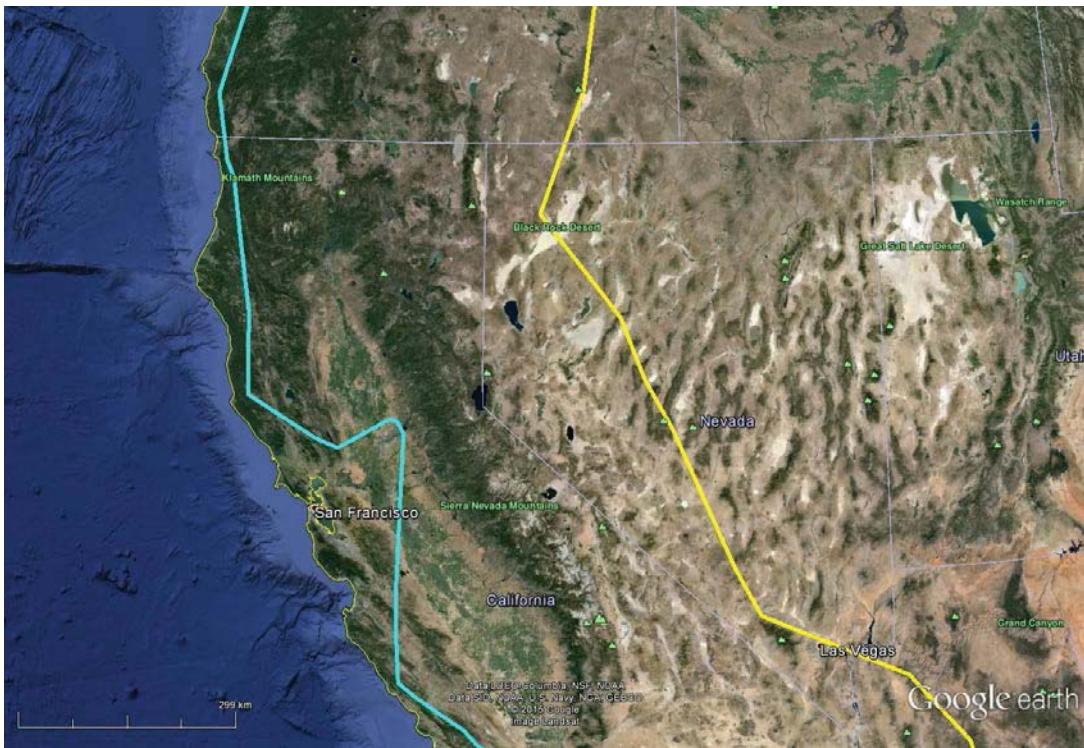
This enclosure provides the exclusion zones for the shipborne radars operating in the 3550-3650 MHz band. The yellow line on each plot is the exclusion zone distance based on the Fast Track Report and the blue line is the revised exclusion zone distance.



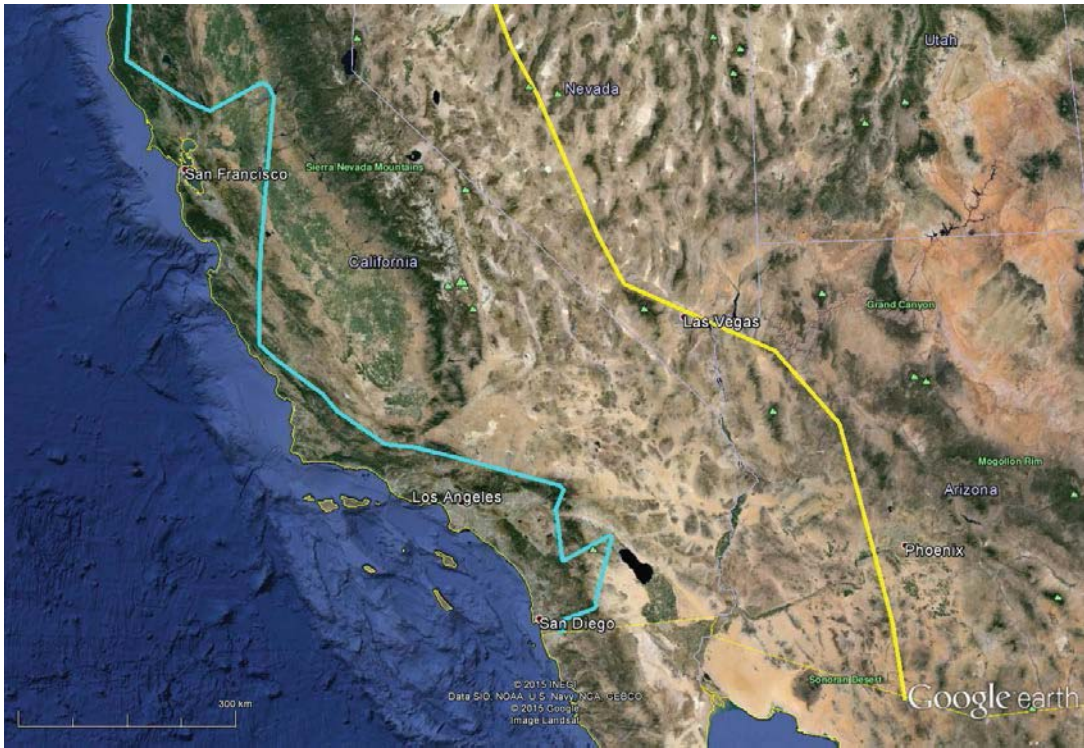
**Figure 1. Shipborne Radar Exclusion Zone Lower 48 States
(Yellow Line – Fast Track Exclusion Zone and Blue Line – Revised Exclusion Zone)**



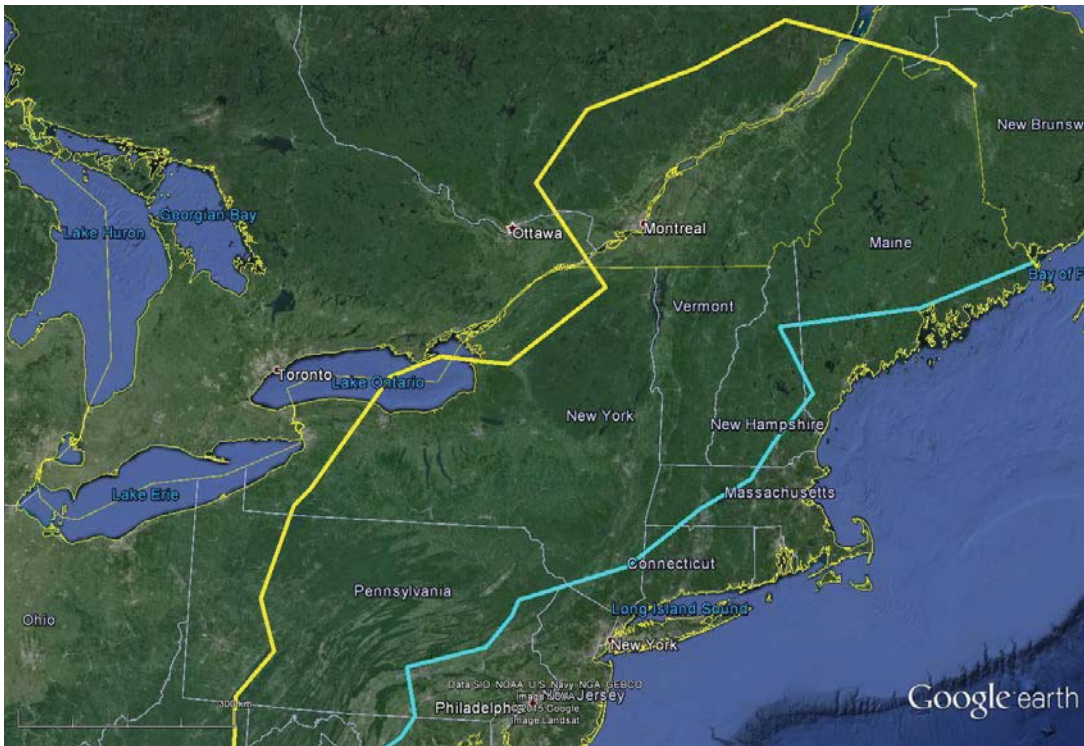
**Figure 2. Shipborne Radar Exclusion Zone Upper West Coast
(Yellow Line – Fast Track Exclusion Zone and Blue Line – Revised Exclusion Zone)**



**Figure 3. Shipborne Radar Exclusion Zone Middle West Coast
(Yellow Line – Fast Track Exclusion Zone and Blue Line – Revised Exclusion Zone)**



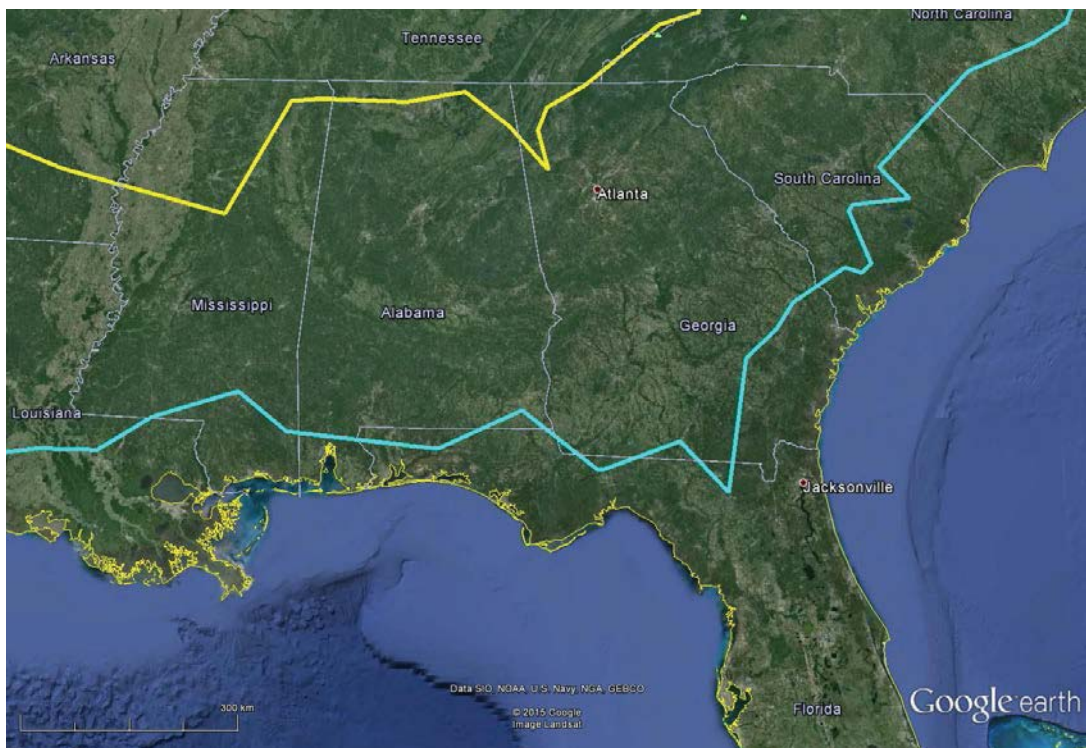
**Figure 4. Shipborne Radar Exclusion Zone Lower West Coast
(Yellow Line – Fast Track Exclusion Zone and Blue Line – Revised Exclusion Zone)**



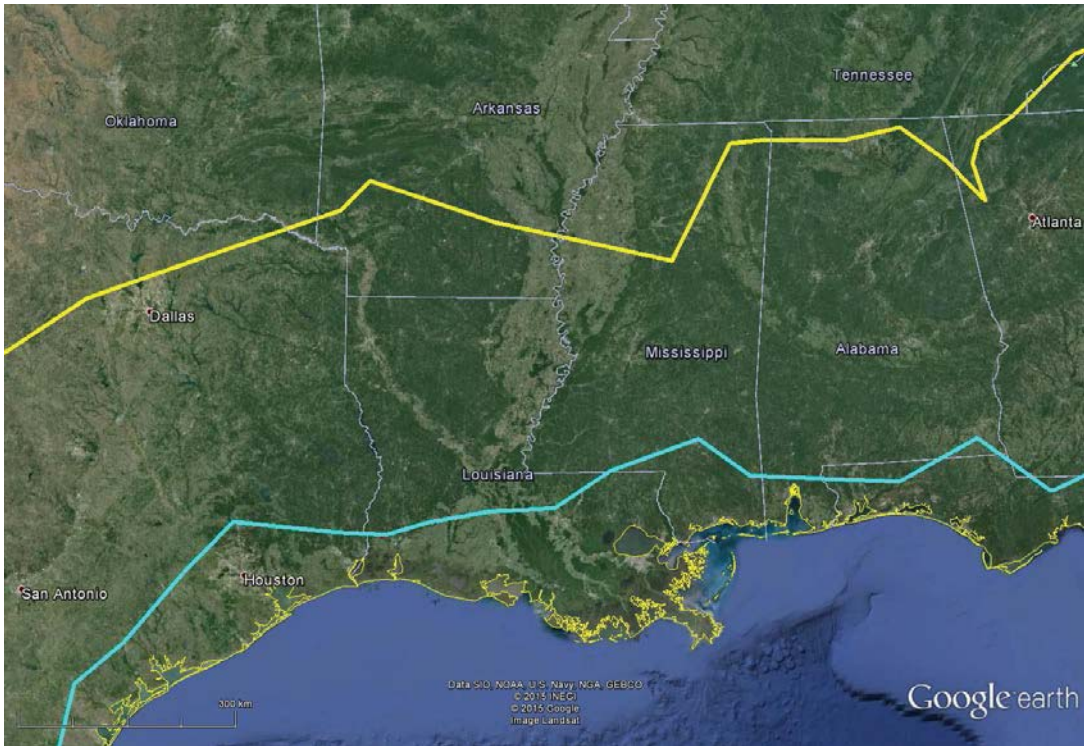
**Figure 5. Shipborne Radar Exclusion Zone Upper East Coast
(Yellow Line – Fast Track Exclusion Zone and Blue Line – Revised Exclusion Zone)**



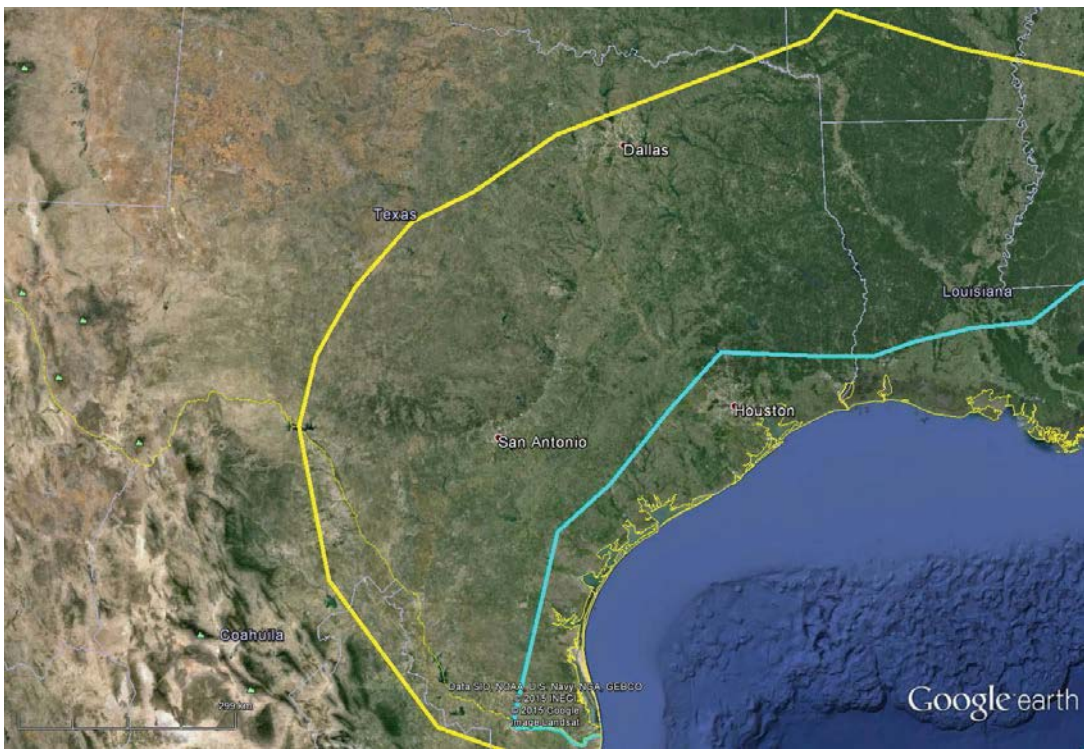
**Figure 6. Shipborne Radar Exclusion Zone Middle East Coast
(Yellow Line – Fast Track Exclusion Zone and Blue Line – Revised Exclusion Zone)**



**Figure 7. Shipborne Radar Exclusion Zone Lower East Coast
(Yellow Line – Fast Track Exclusion Zone and Blue Line – Revised Exclusion Zone)**



**Figure 8. Shipborne Radar Exclusion Zone Eastern Gulf Coast
(Yellow Line – Fast Track Exclusion Zone and Blue Line – Revised Exclusion Zone)**



**Figure 9. Shipborne Radar Exclusion Zone Western Gulf Coast
(Yellow Line – Fast Track Exclusion Zone and Blue Line – Revised Exclusion Zone)**