JMZ dba Kwikom
Website Screen Capture Analysis

September 28, 2015

Monte R. Lee & Company

Consulting Engineers

100 NW 63rd Street

Oklahoma City, OK



Kwikom Coverage Discussion

- With Kwikom website lookups from 8/19/2015 and 9/11/2015
- https://www.kwikom.com/page/internet_coverage.html

MRL

JMZ/Kwikom Attachment 2
Service Area map from towercoverage.com

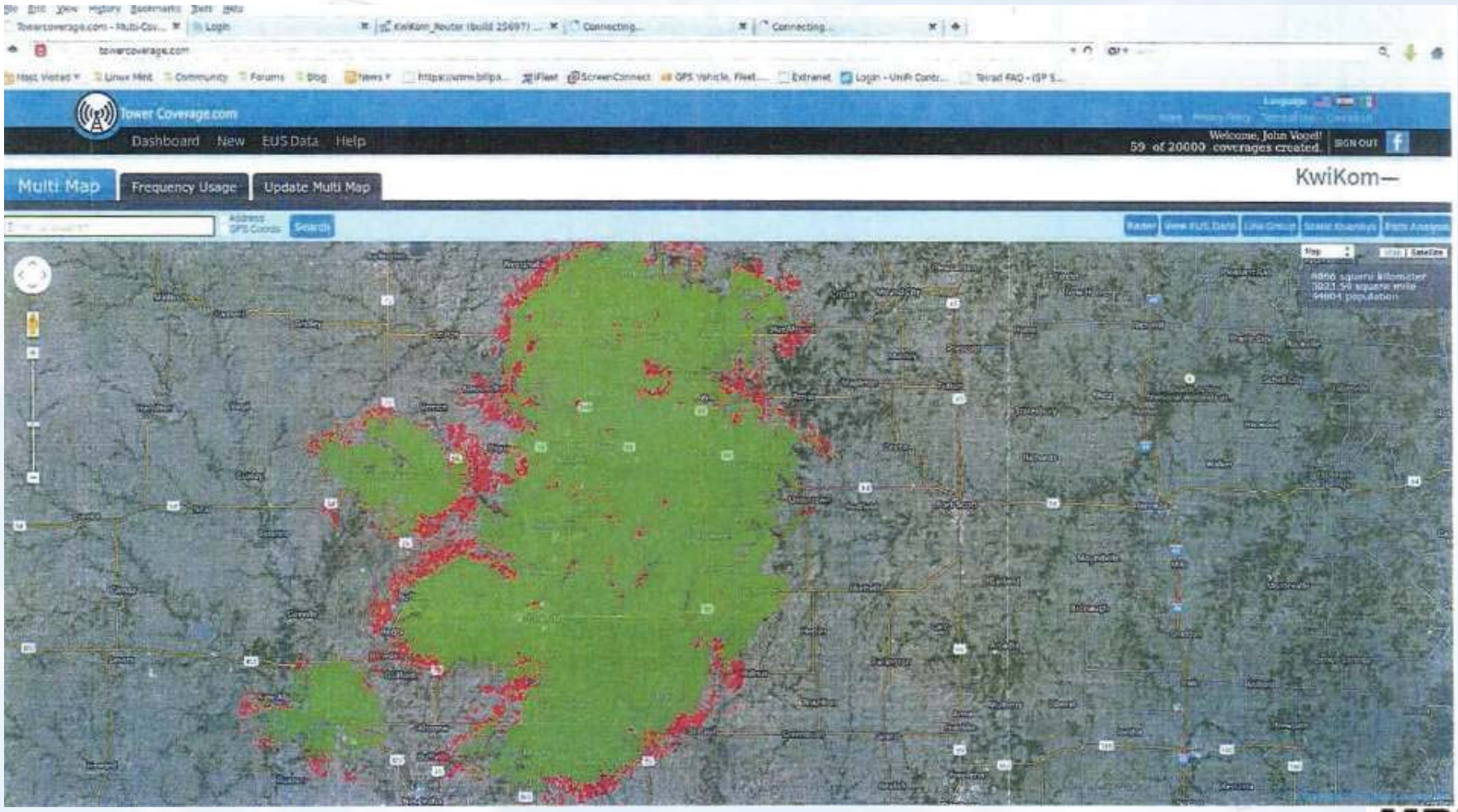

MRL

08/31/2015 9:29AM Screen Capture Kwikom Internet Coverage

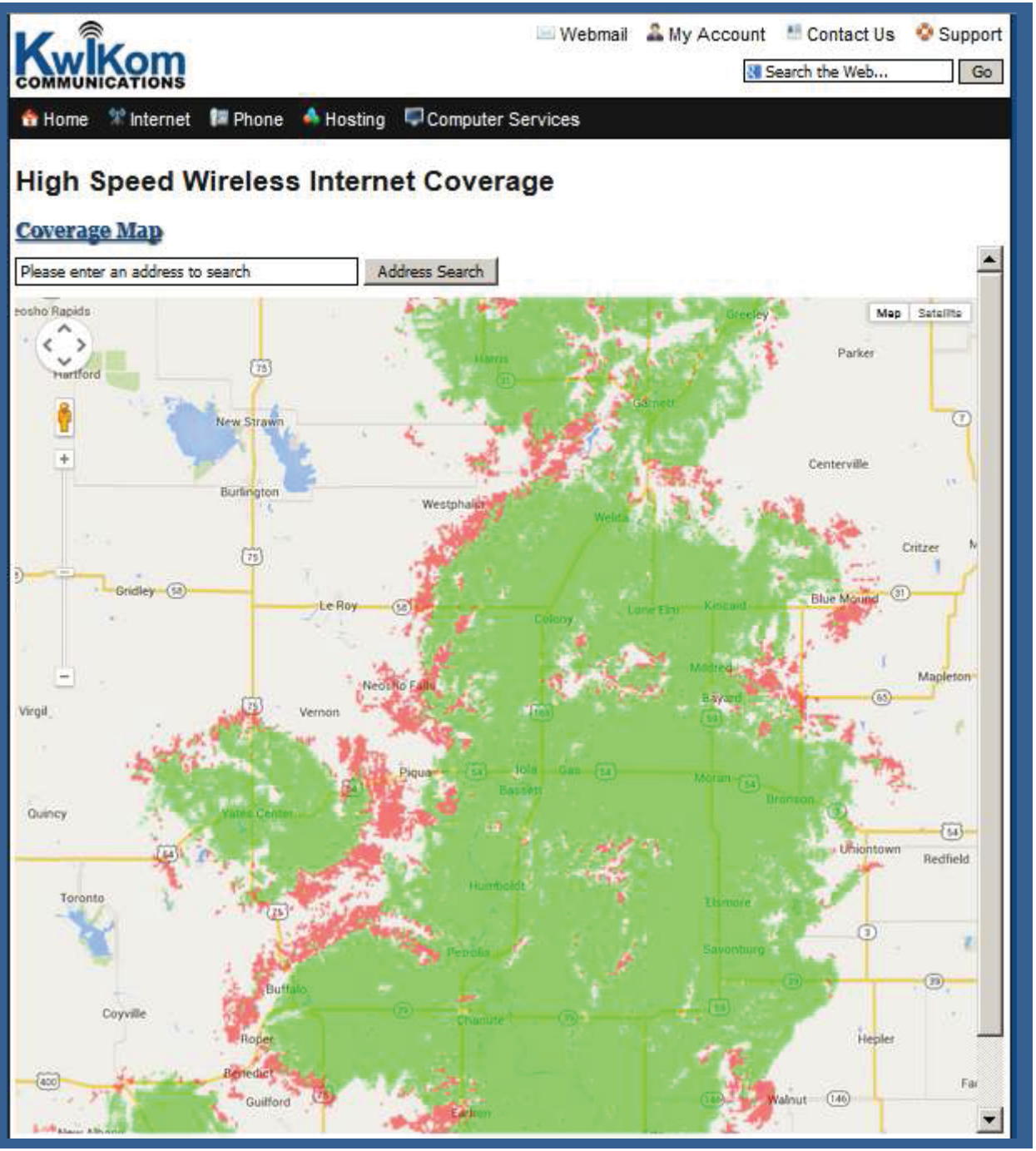

09/11/2015 3:35PM Screen Capture Kwikom Updated Coverage

Better coverage shown with new map, but obvious white and red areas of possible poor coverage still exist.

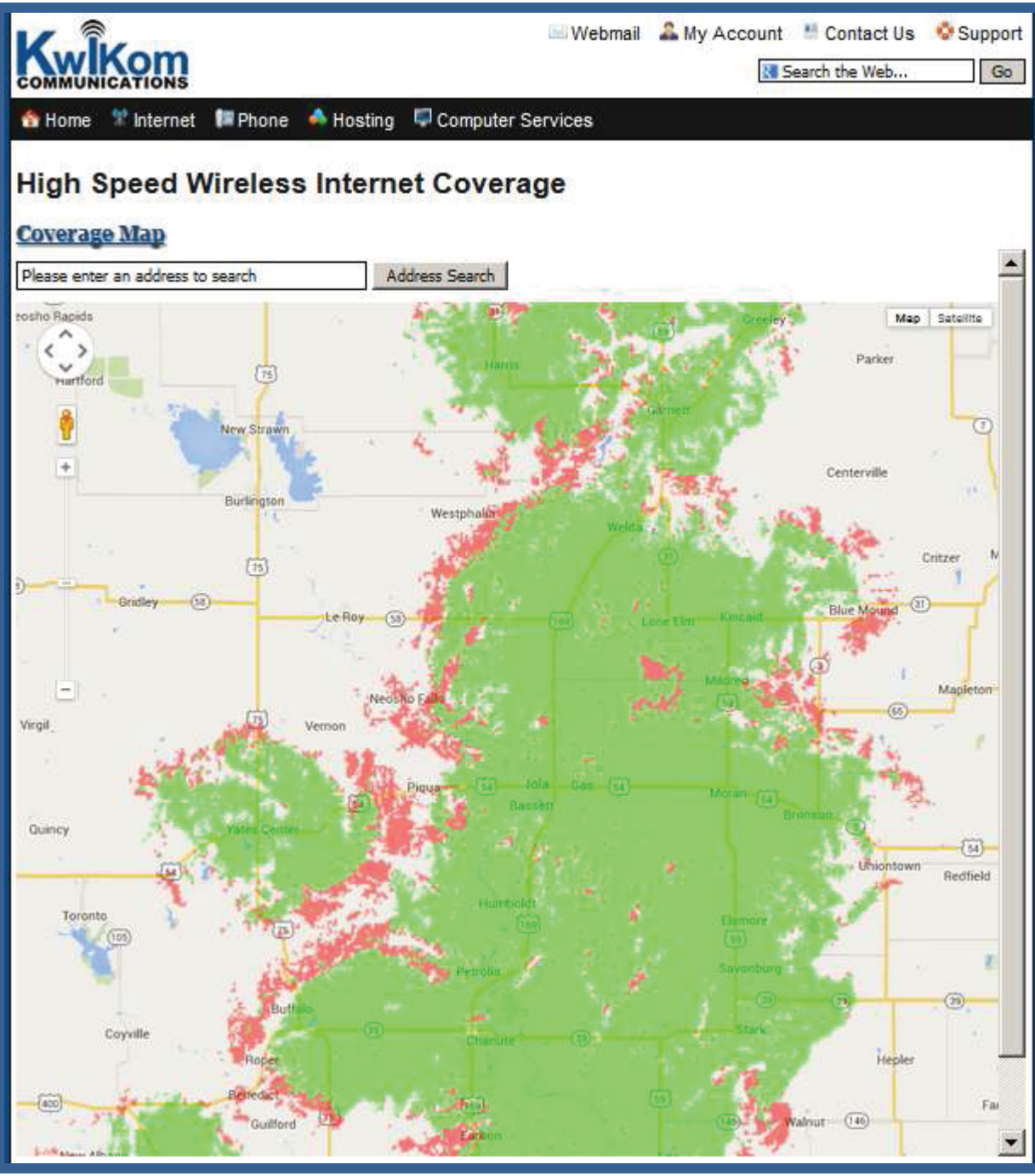

09/11/2015 3:35PM Screen Capture Kwikom Updated Coverage

LaHarpe North Zoomed in to show greater detail. Obvious white and red areas of possible poor coverage still exist.

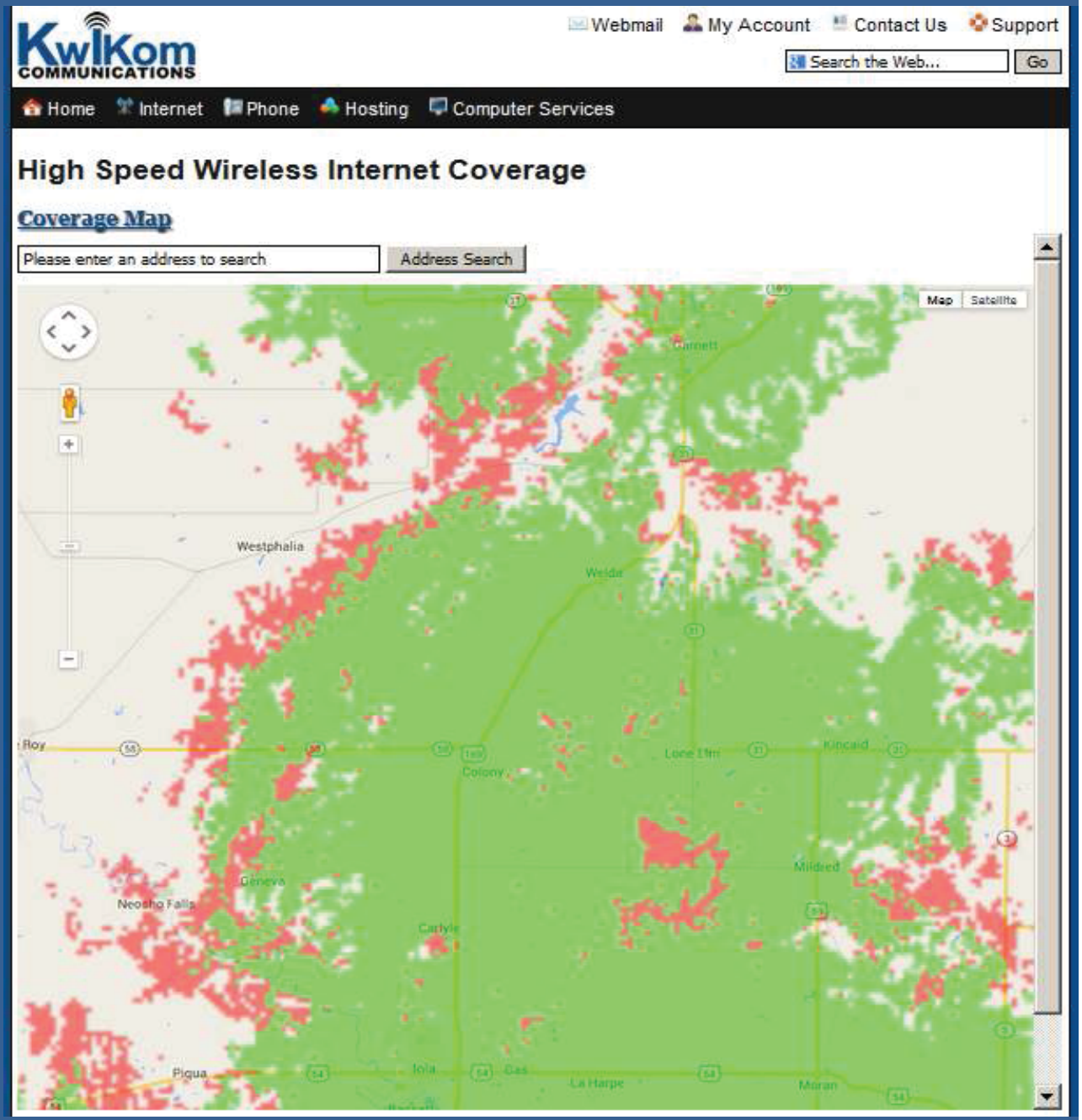

09/11/2015 3:35PM Screen Capture Kwikom Updated Coverage

LaHarpe South Zoomed in to show greater detail. Obvious white and red areas of possible poor coverage still exist.

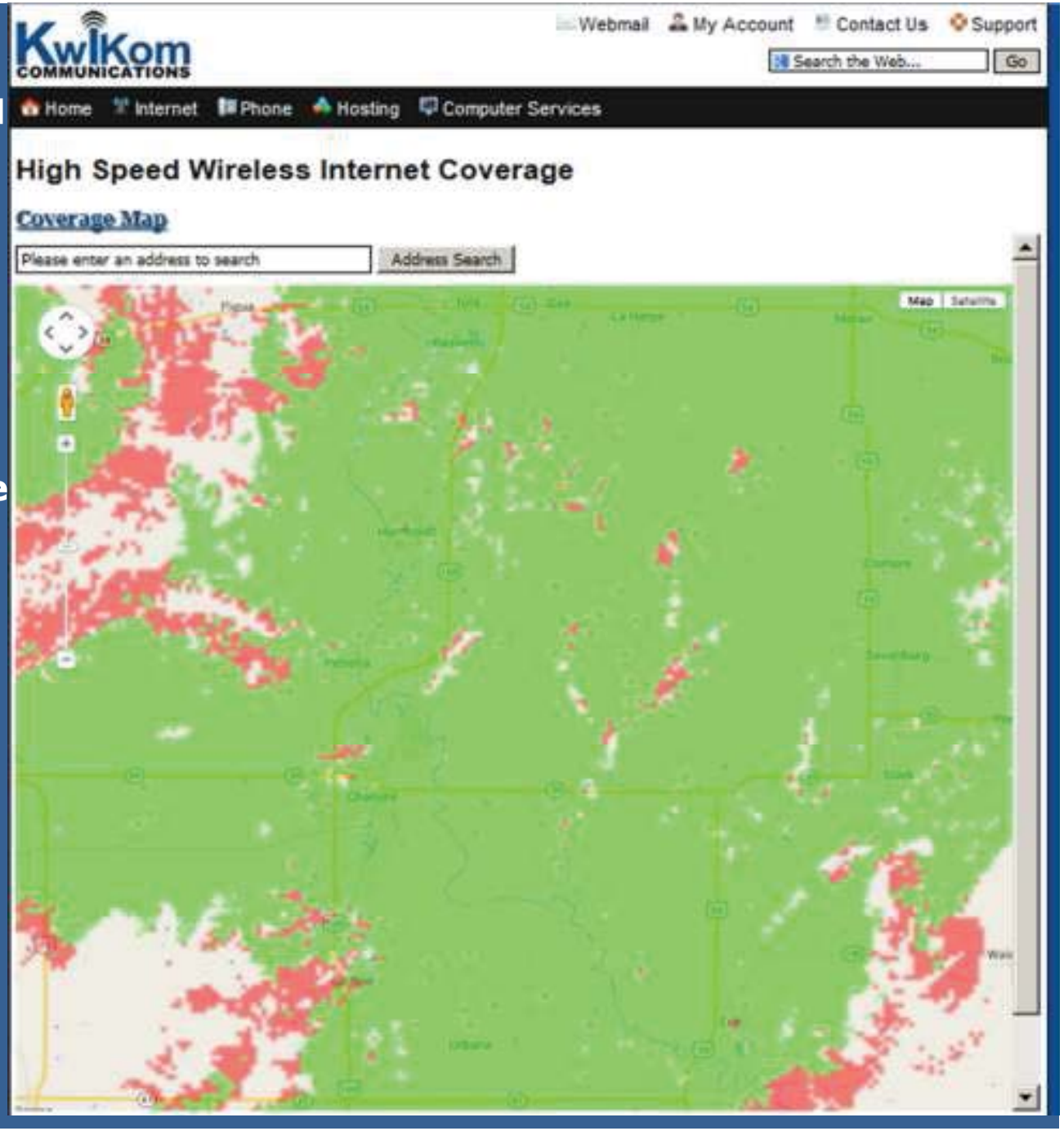

2560 Utah Road

38.00933
-95.30295

Pre-filing map

There is no defined legend with the Kwikom map.

Possible No Service location shown

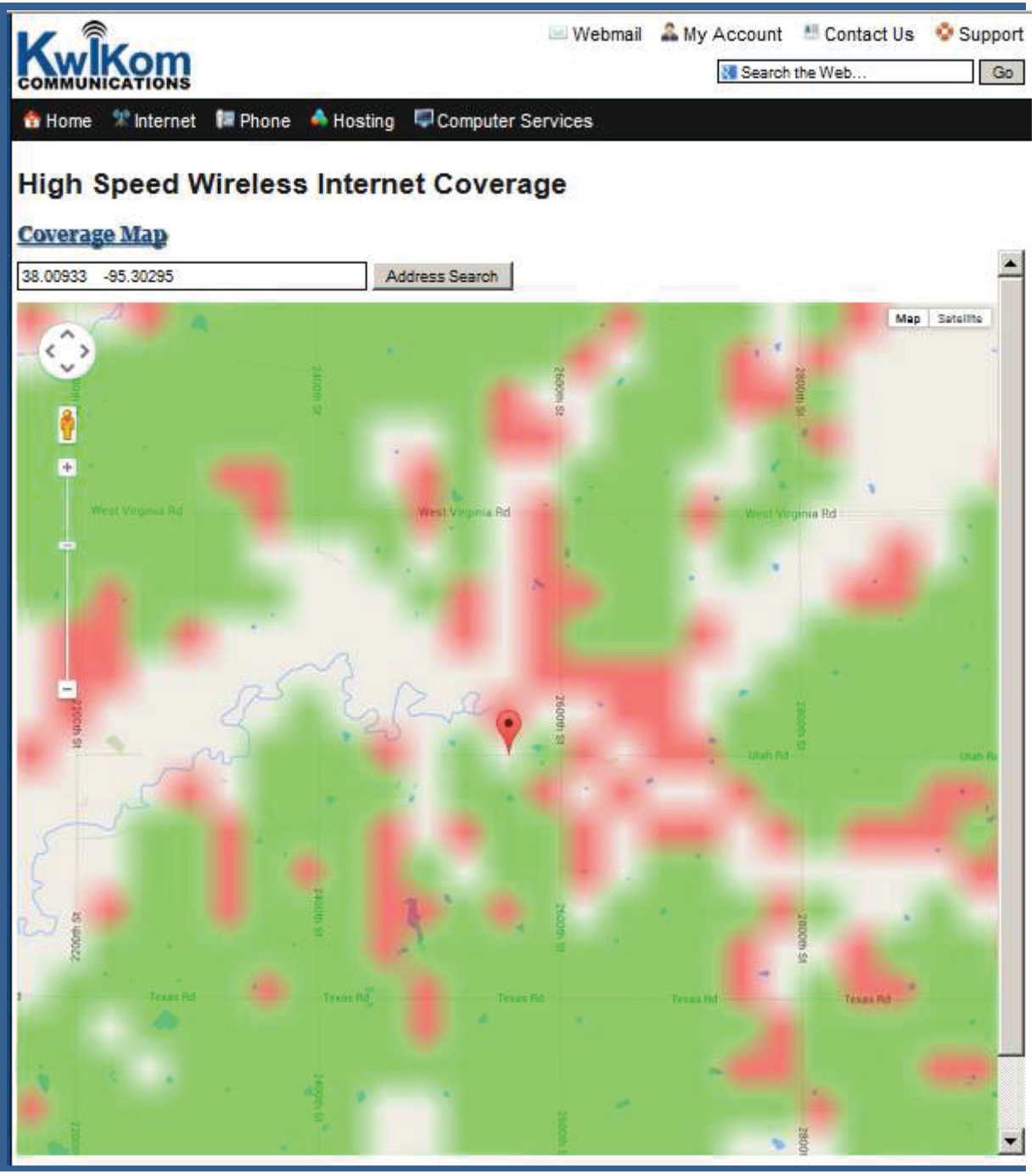

2560 Utah Road

38.00933
-95.30295

Post filing map

There is no defined legend with the Kwikom map.

Possible Service location shown

09-08 Drive test
No Kwikom signal found

09-22/23 Drive test
No Kwikom signal found

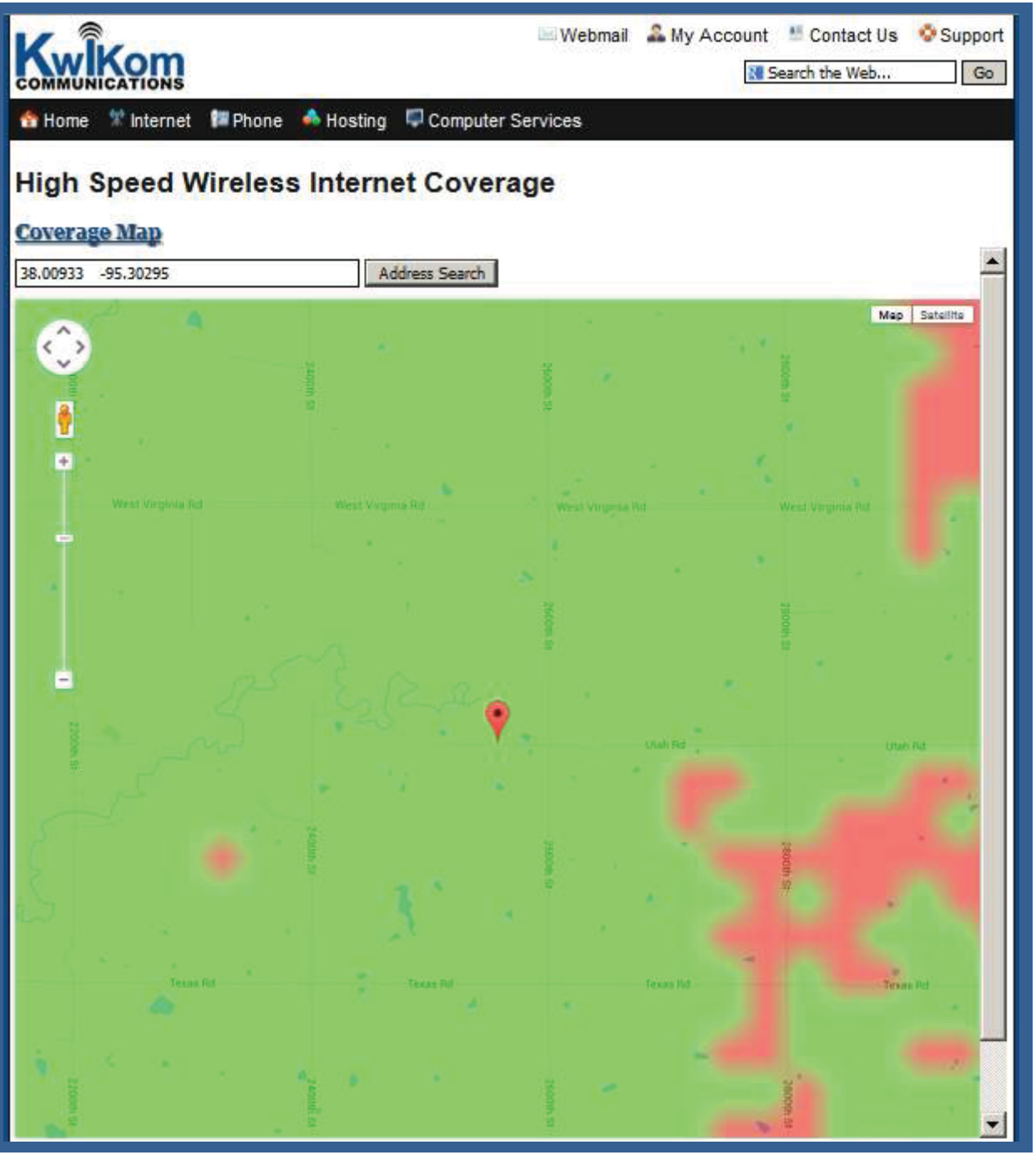

2732 Hawaii Road

37.82122
-95.294731

Pre-filing map

There is no defined legend with the Kwikom map.

Possible No Service location shown

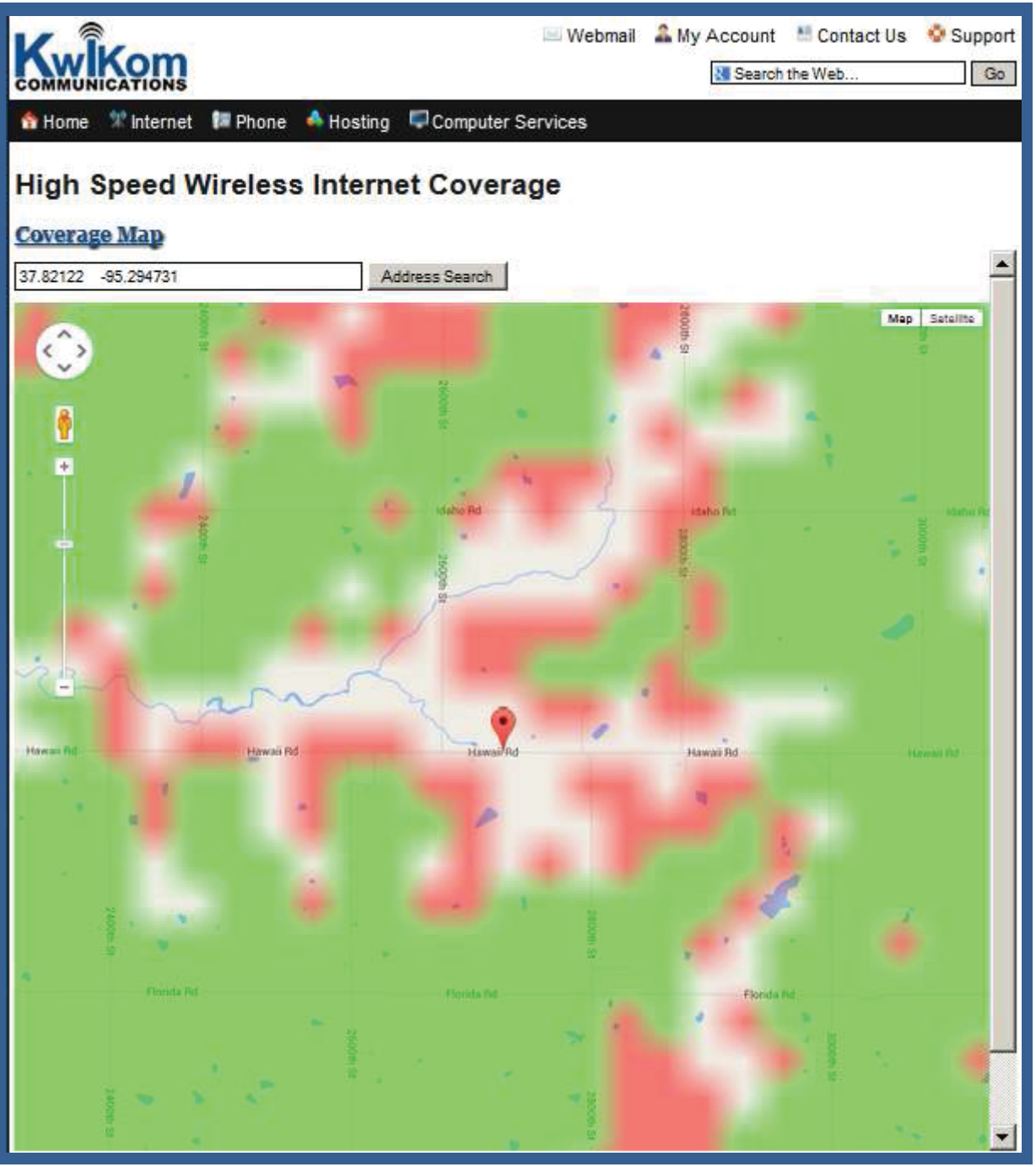

2732 Hawaii Road

37.82122
-95.294731

Post filing map

There is no defined legend with the Kwikom map.

Possible Service location shown

09-22/23 Drive test No Kwikom signal found

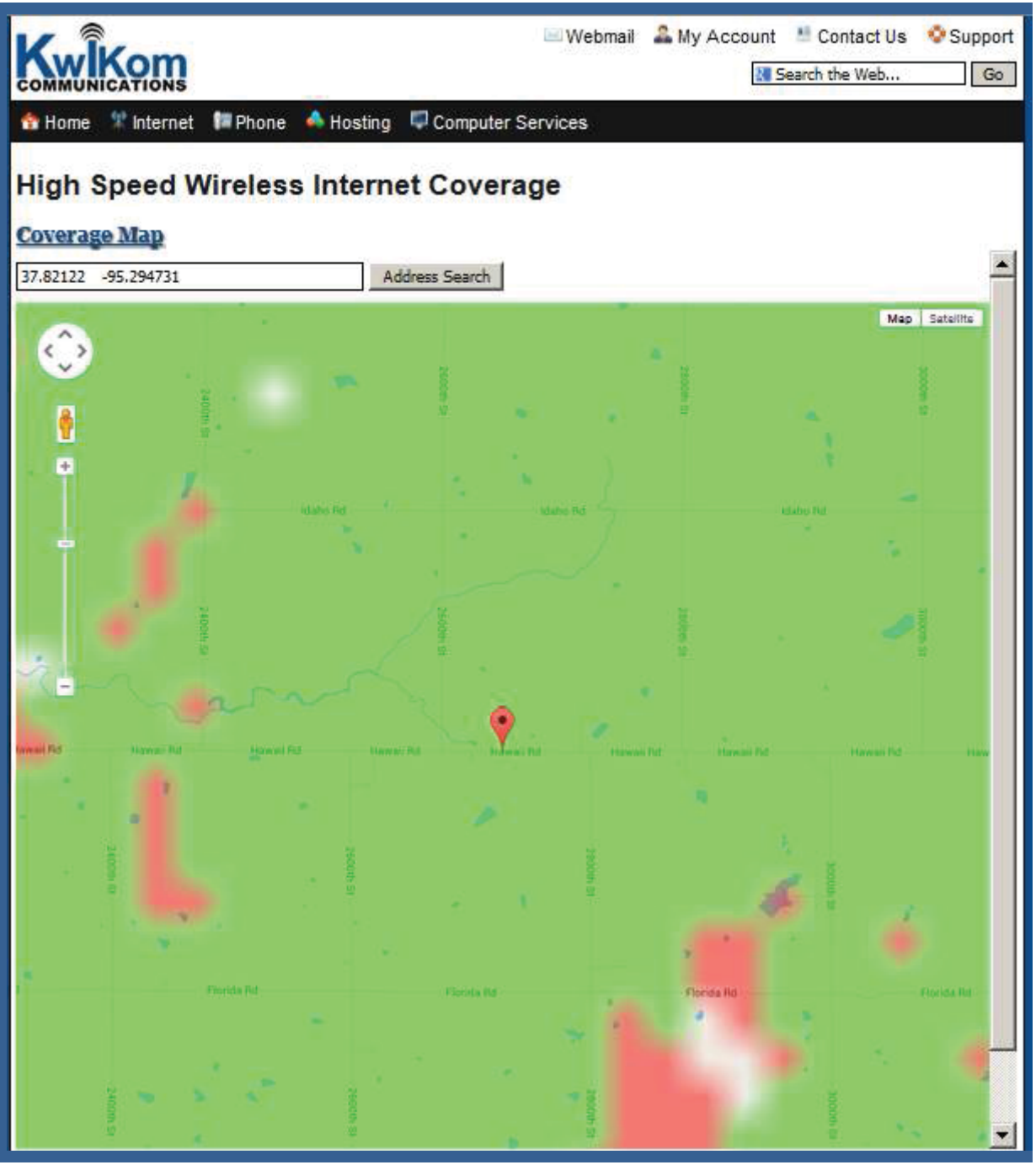

2875 Hawaii Road

37.818686
-95.281074

Pre-filing map

There is no defined legend with the Kwikom map.

Possible No Service location shown

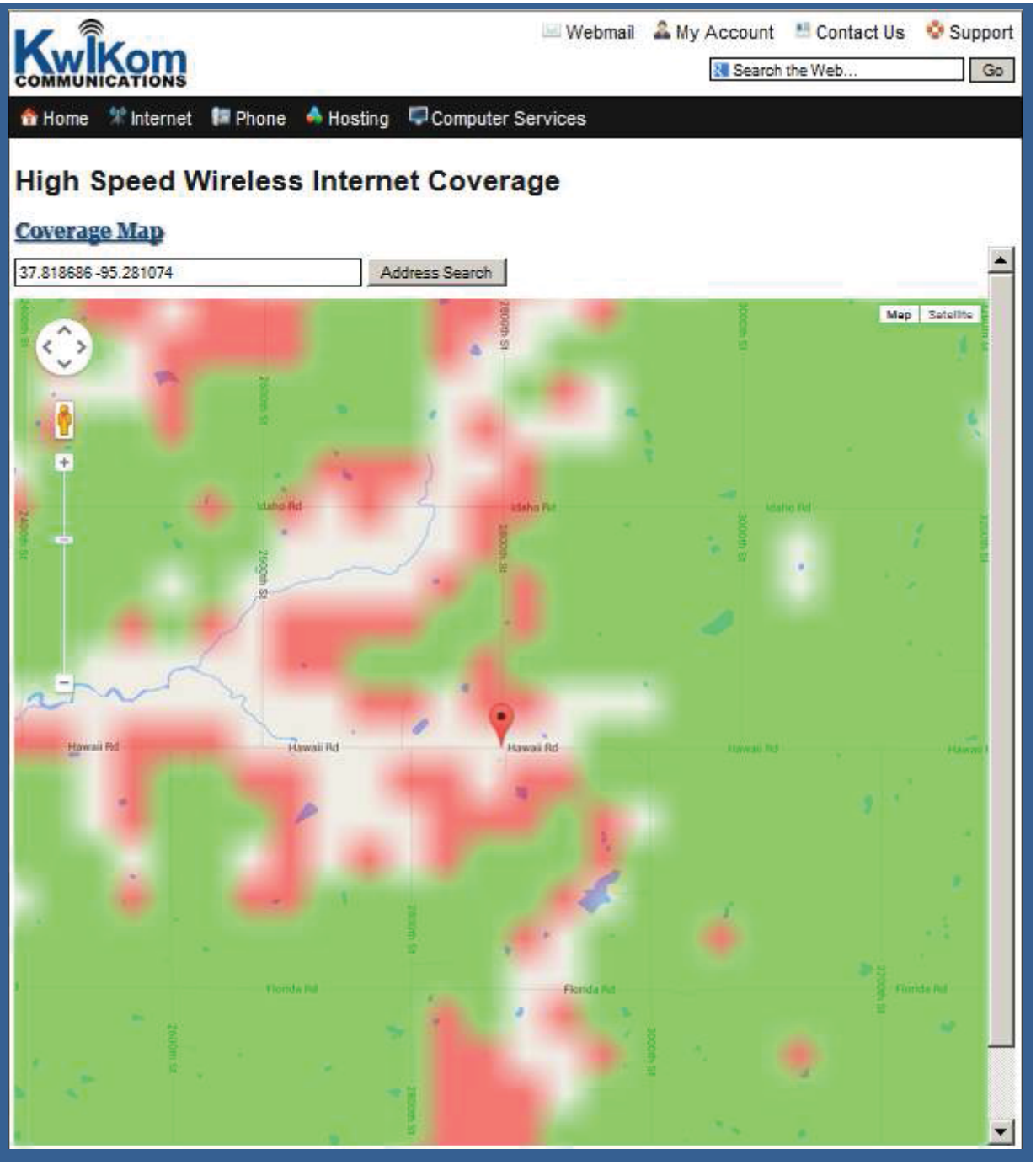

2875 Hawaii Road

37.818686
-95.281074

Post filing map

There is no defined legend with the Kwikom map.

Possible Service location shown

09-22/23 Drive test No Kwikom signal found

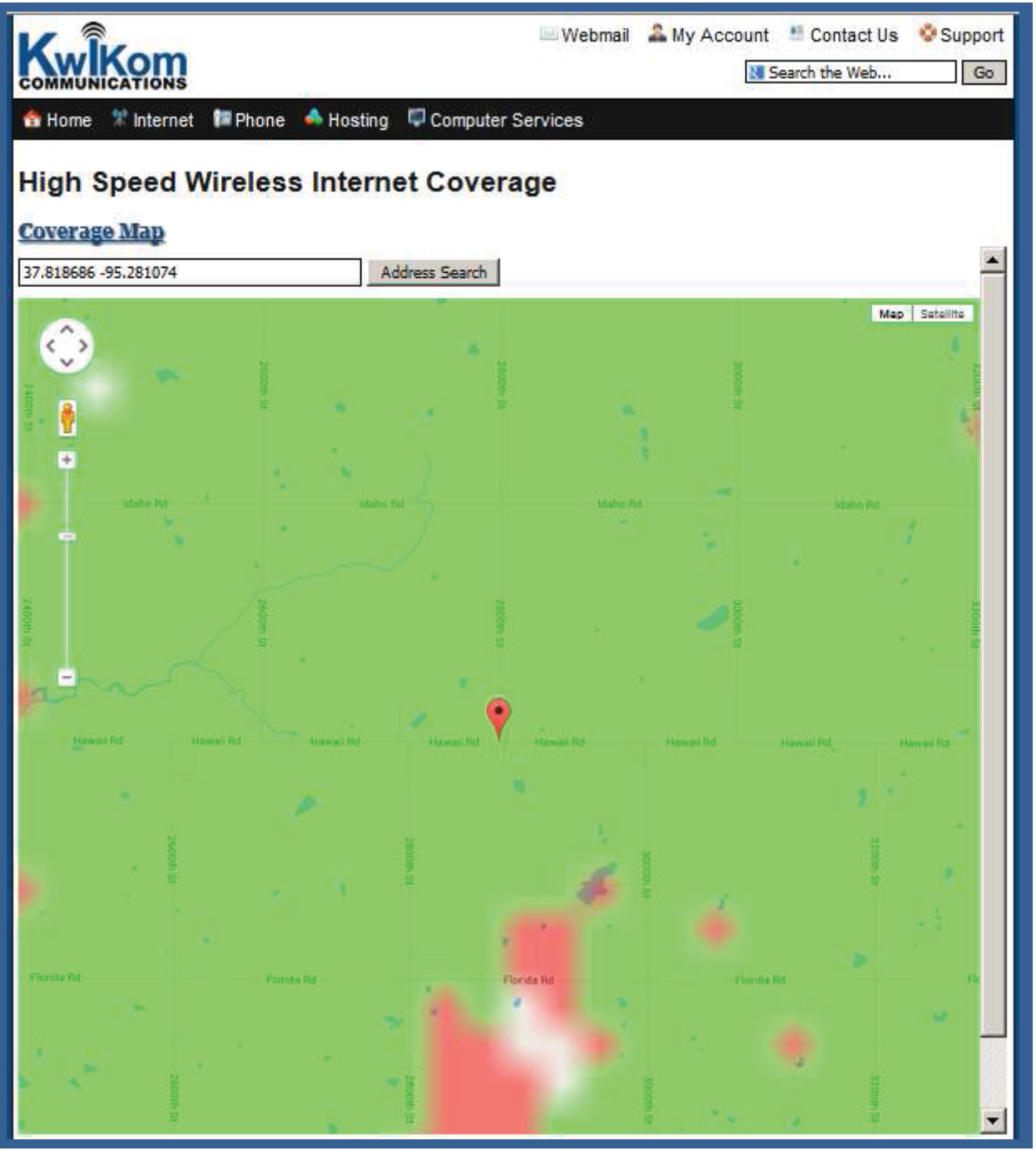

2701 Hawaii Road

37.819799
-95.296925

Pre-filing map

There is no defined legend with the Kwikom map.

Possible No Service location shown

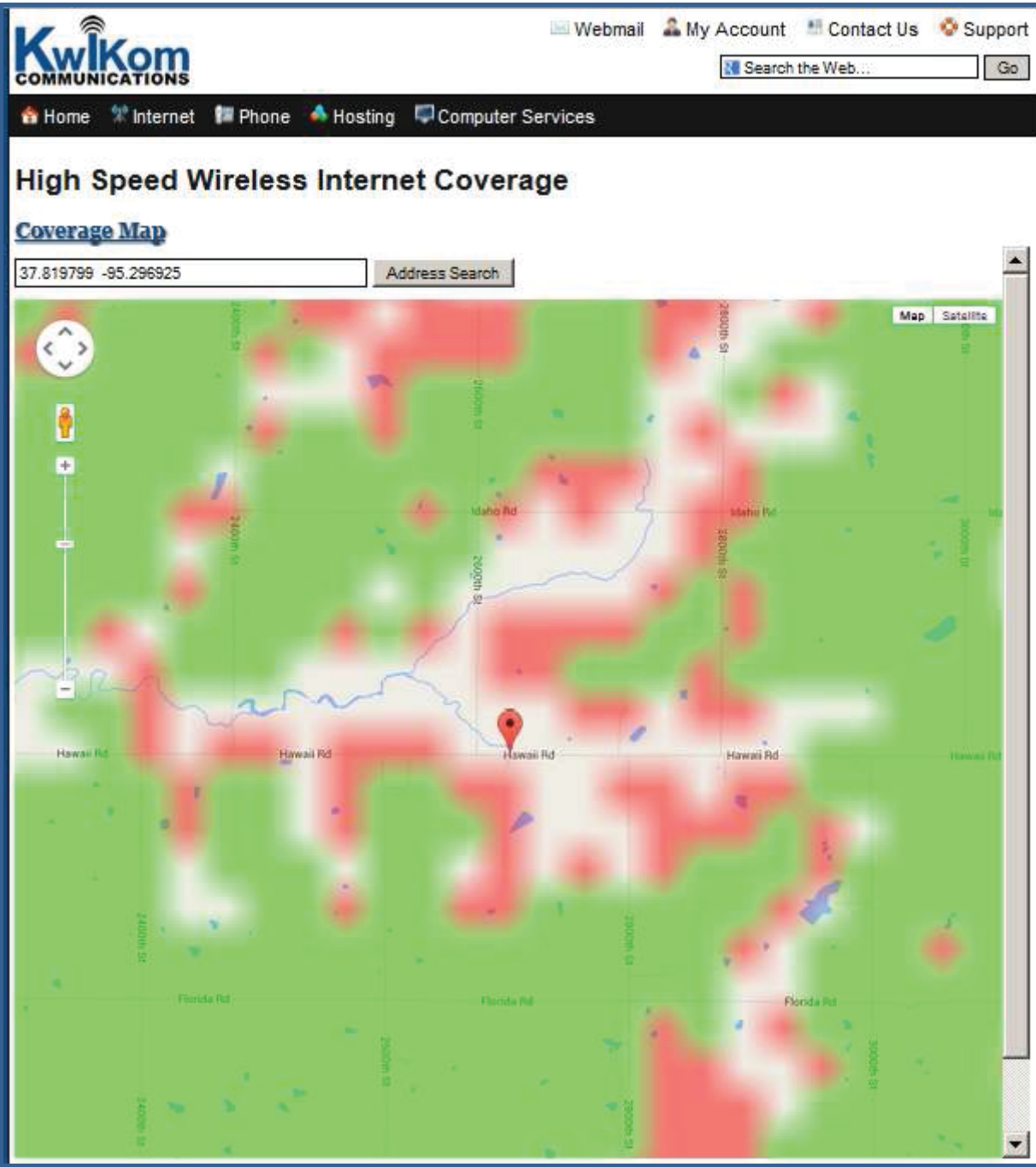

2701 Hawaii Road

37.819799
-95.296925

Post filing map

There is no defined legend with the Kwikom map.

Possible Service location shown

09-22/23 Drive test No Kwikom signal found

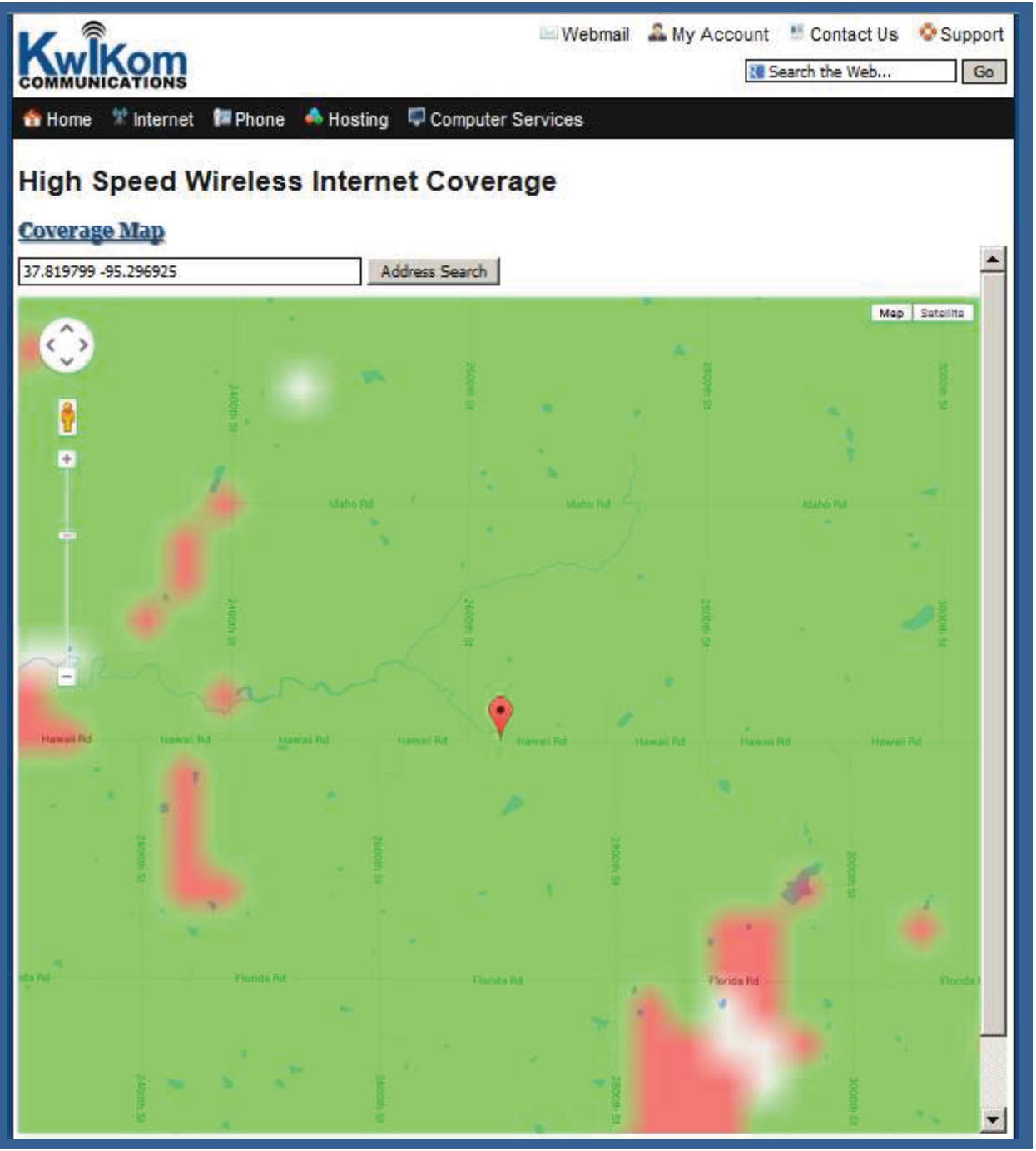

2695 Utah Road

38.007672
-95.293958

Pre-filing map

There is no defined legend with the Kwikom map.

Possible No Service location shown

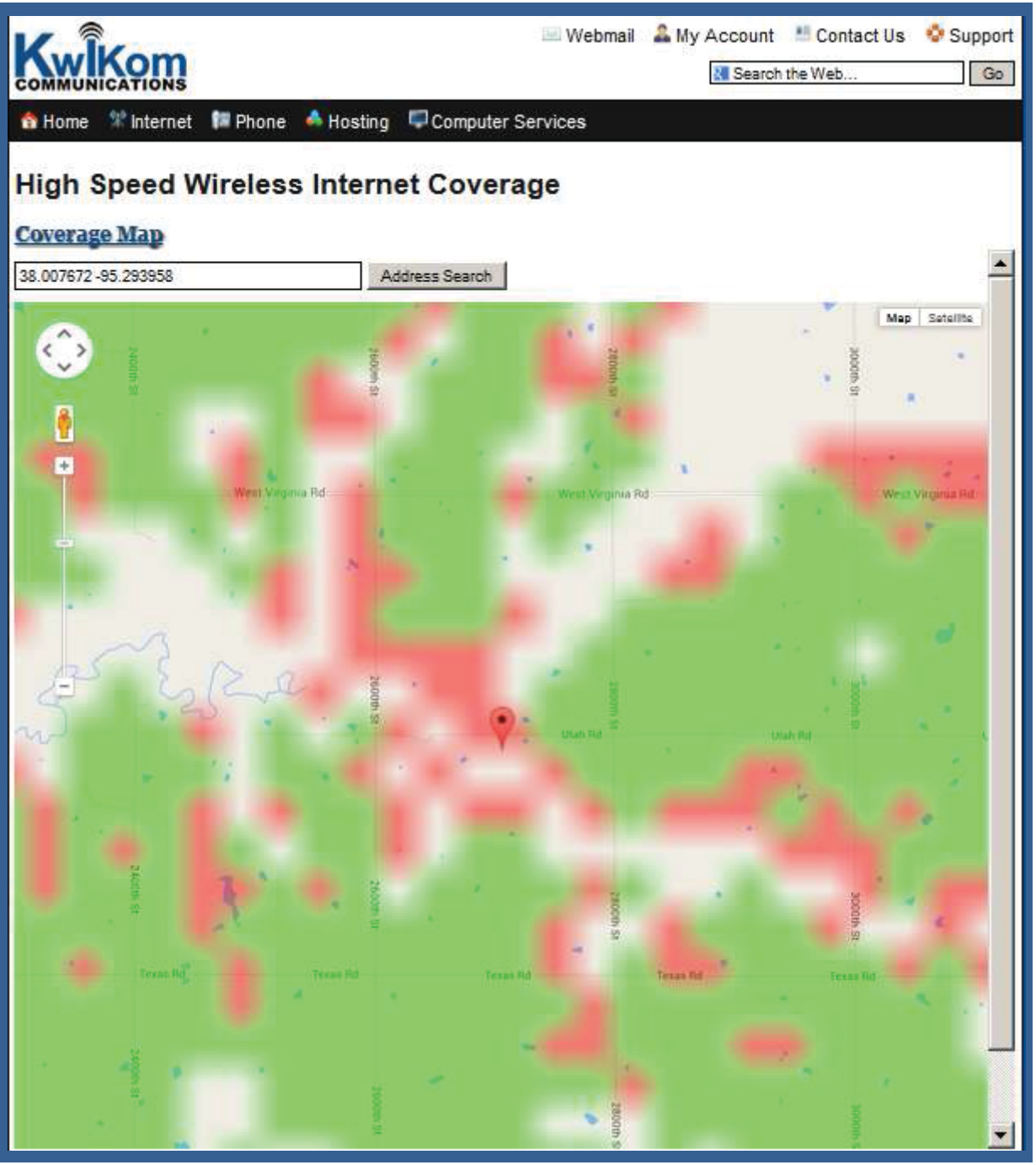

2695 Utah Road

38.007672
-95.293958

Post filing map

There is no defined legend with the Kwikom map.

Possible Service location shown

09-08 Drive test
No Kwikom signal found

09-22/23 Drive test
No Kwikom signal found

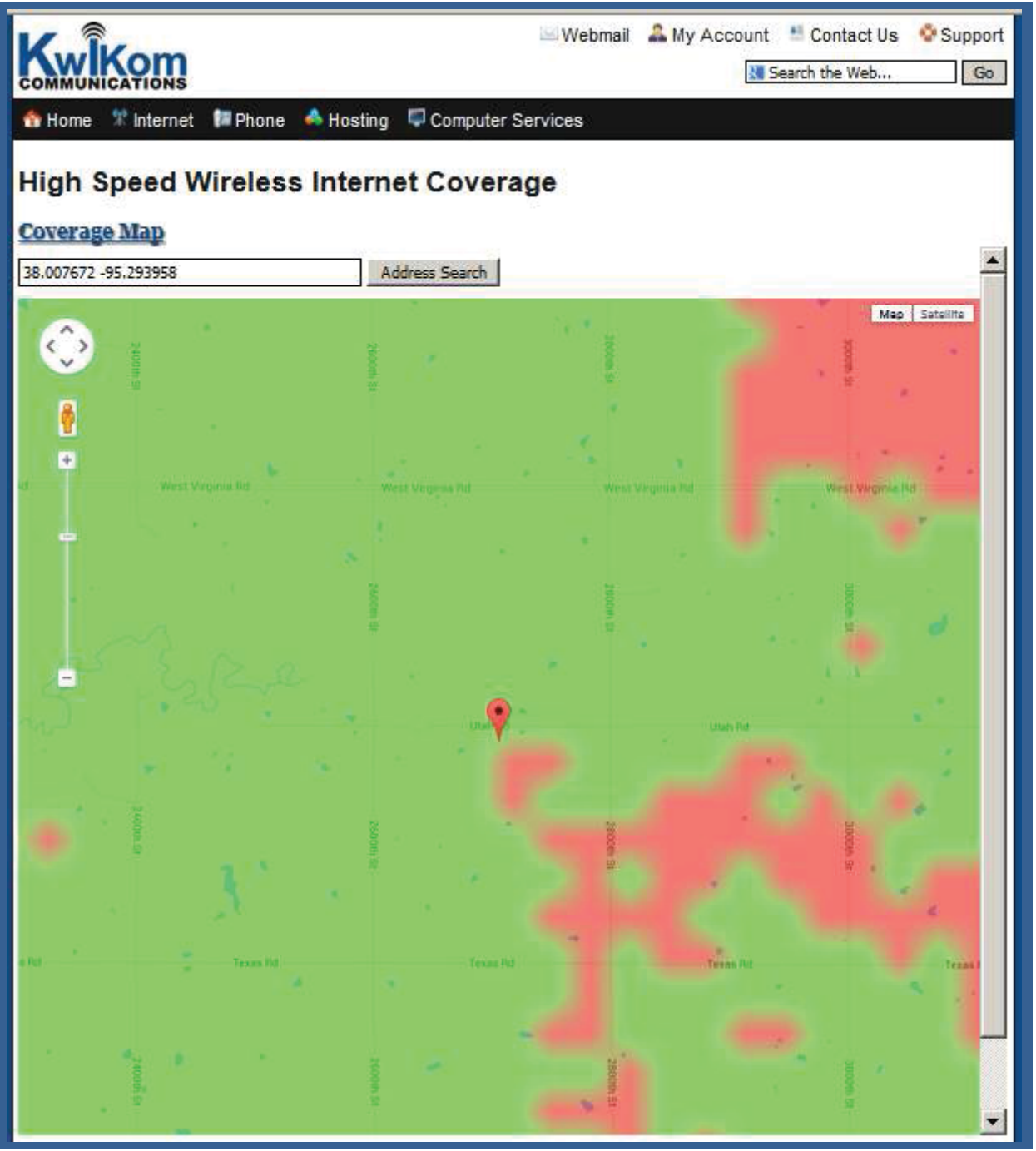

697 2600th Street

37.83441
-95.298751

Pre-filing map

There is no defined legend with the Kwikom map.

Possible No Service location shown

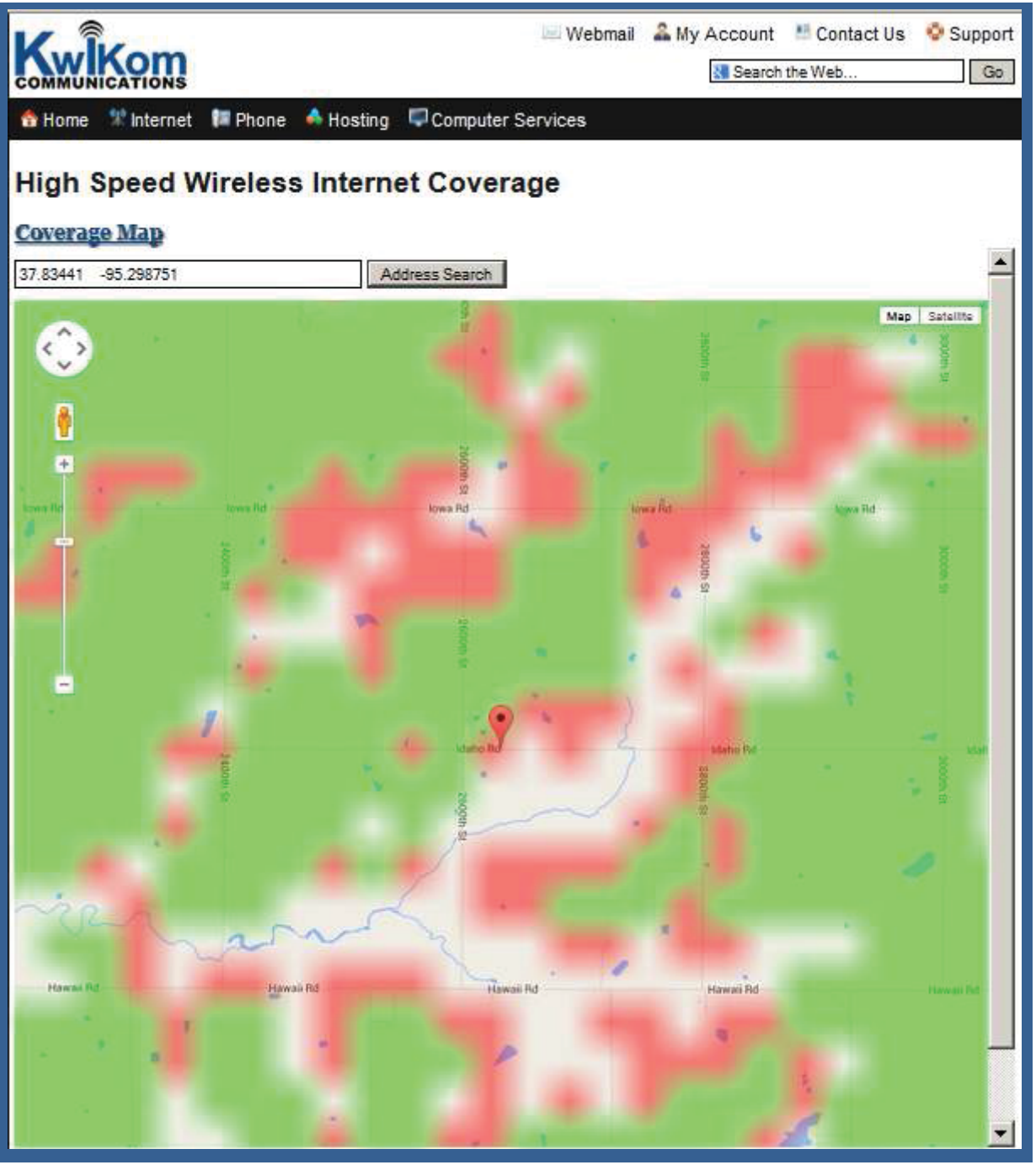

697 2600th Street

37.83441
-95.298751

Post filing map

There is no defined legend with the Kwikom map.

Possible Service location shown

09-08 Drive test
No Kwikom signal found

09-22/23 Drive test
No Kwikom signal found

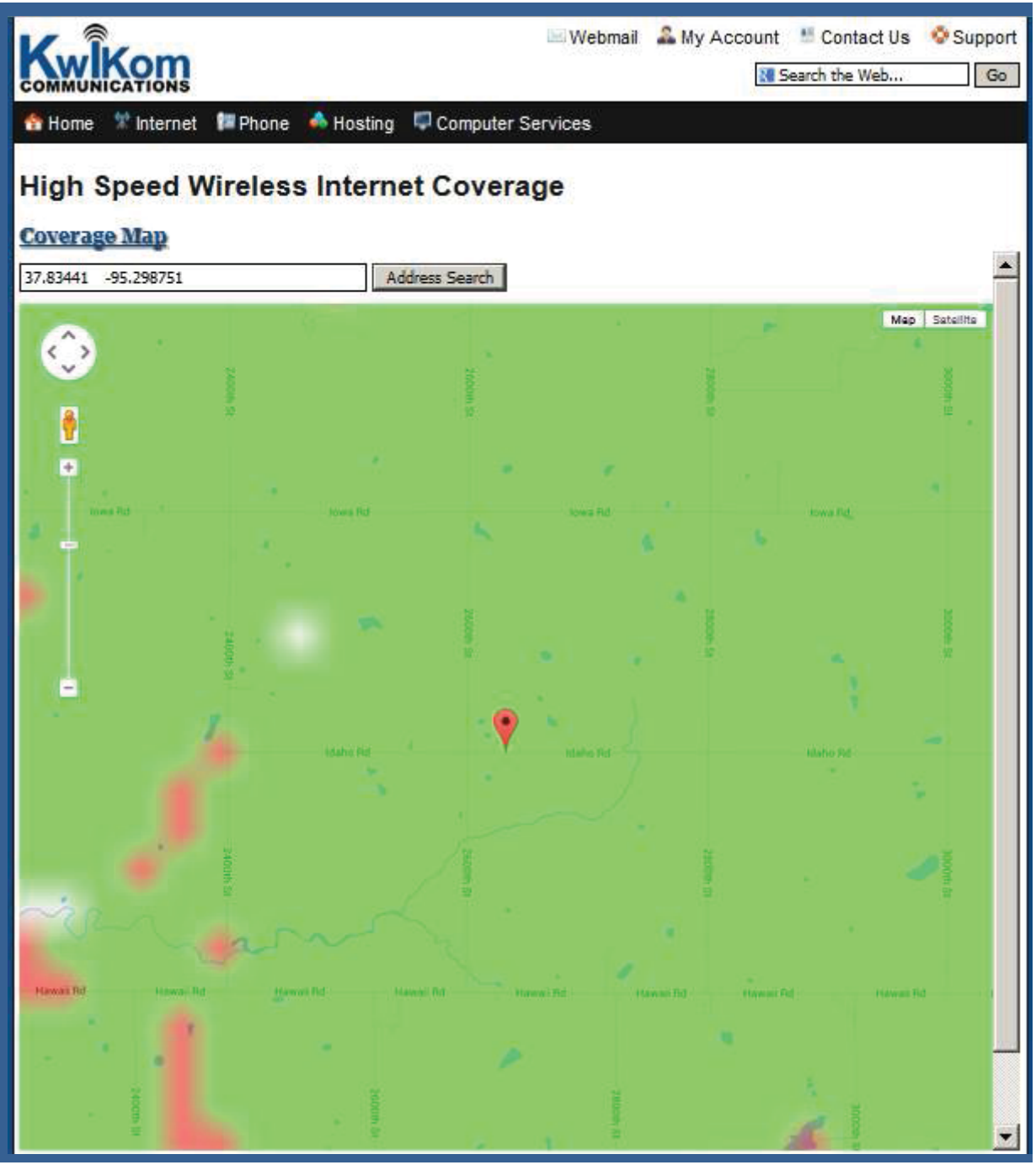

2850 Iowa Road

37.851895
-95.275416

Pre-filing map

There is no defined legend with the Kwikom map.

Possible Service location shown

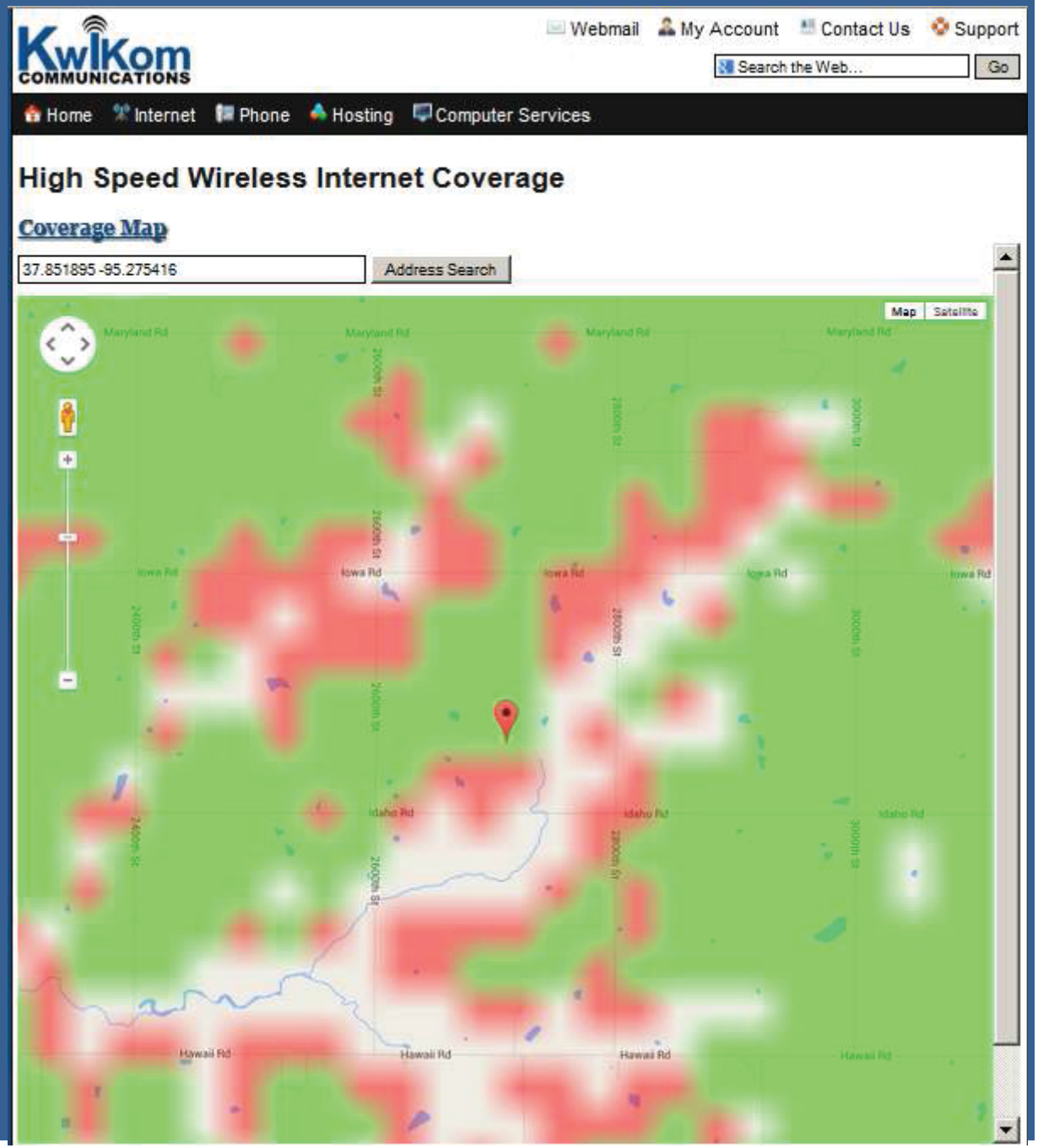

2850 Iowa Road

37.851895
-95.275416

Post filing map

There is no defined legend with the Kwikom map.

Possible Service location shown

09-08 Drive test
No Kwikom signal found

09-22/23 Drive test
No Kwikom signal found

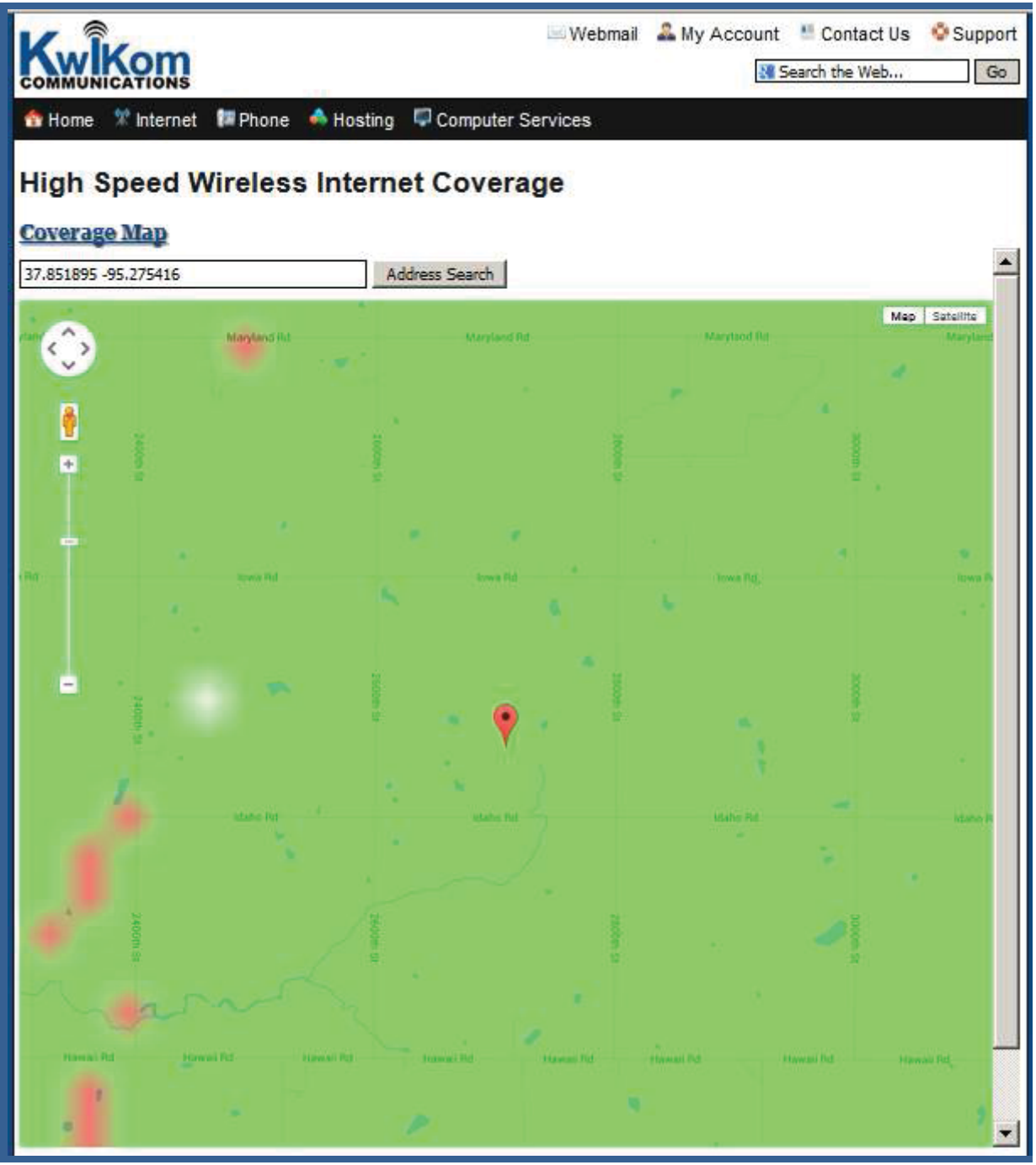

3361 Hawaii Road

37.82000
-95.228100

Pre-filing map

There is no defined legend with the Kwikom map.

Possible Service location shown

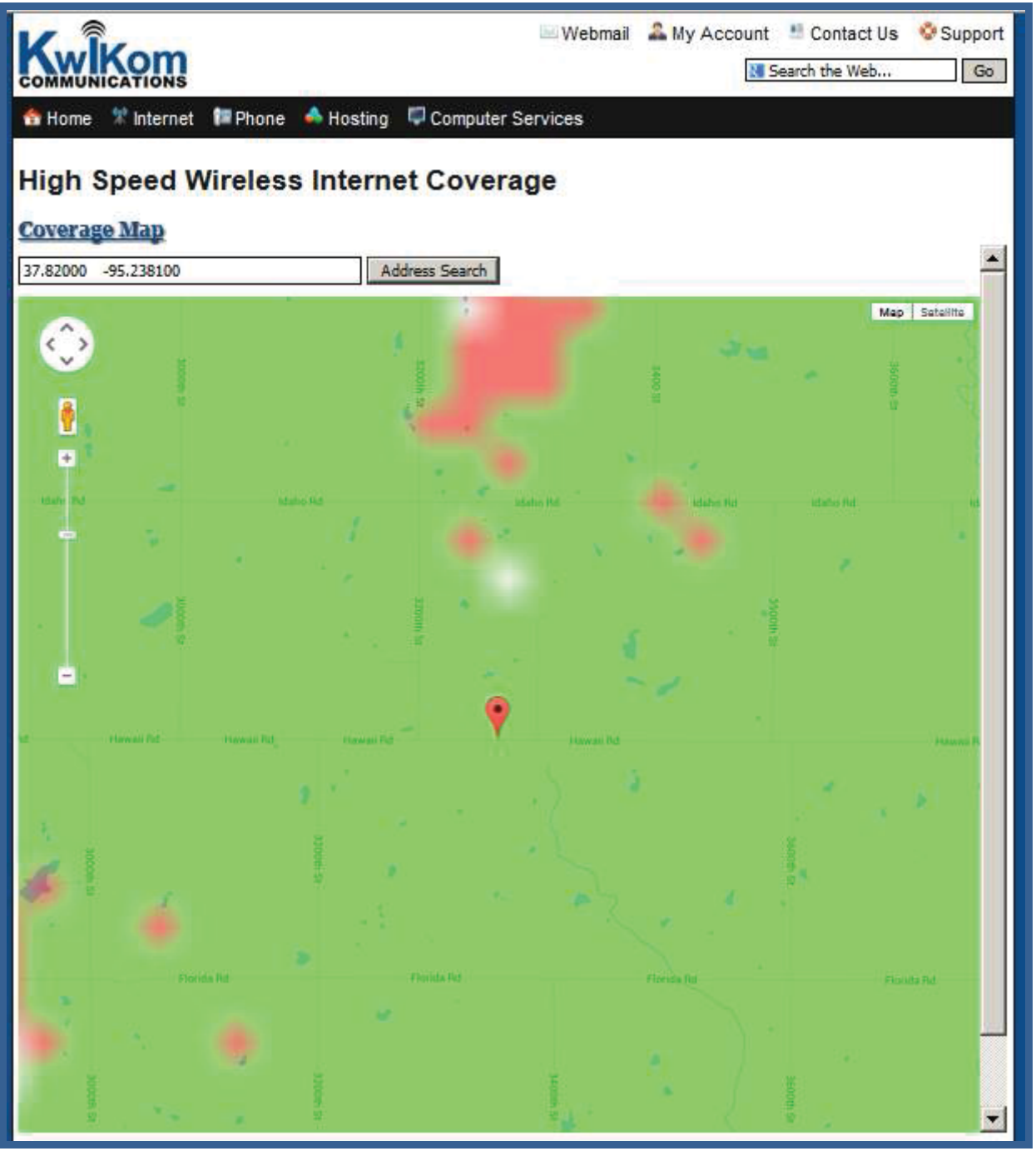

3361 Hawaii Road

37.82000
-95.228100

Post filing map

There is no defined legend with the Kwikom map.

Possible Service location shown

09-08 Drive test
No Kwikom signal found

09-22/23 Drive test
No Kwikom signal found

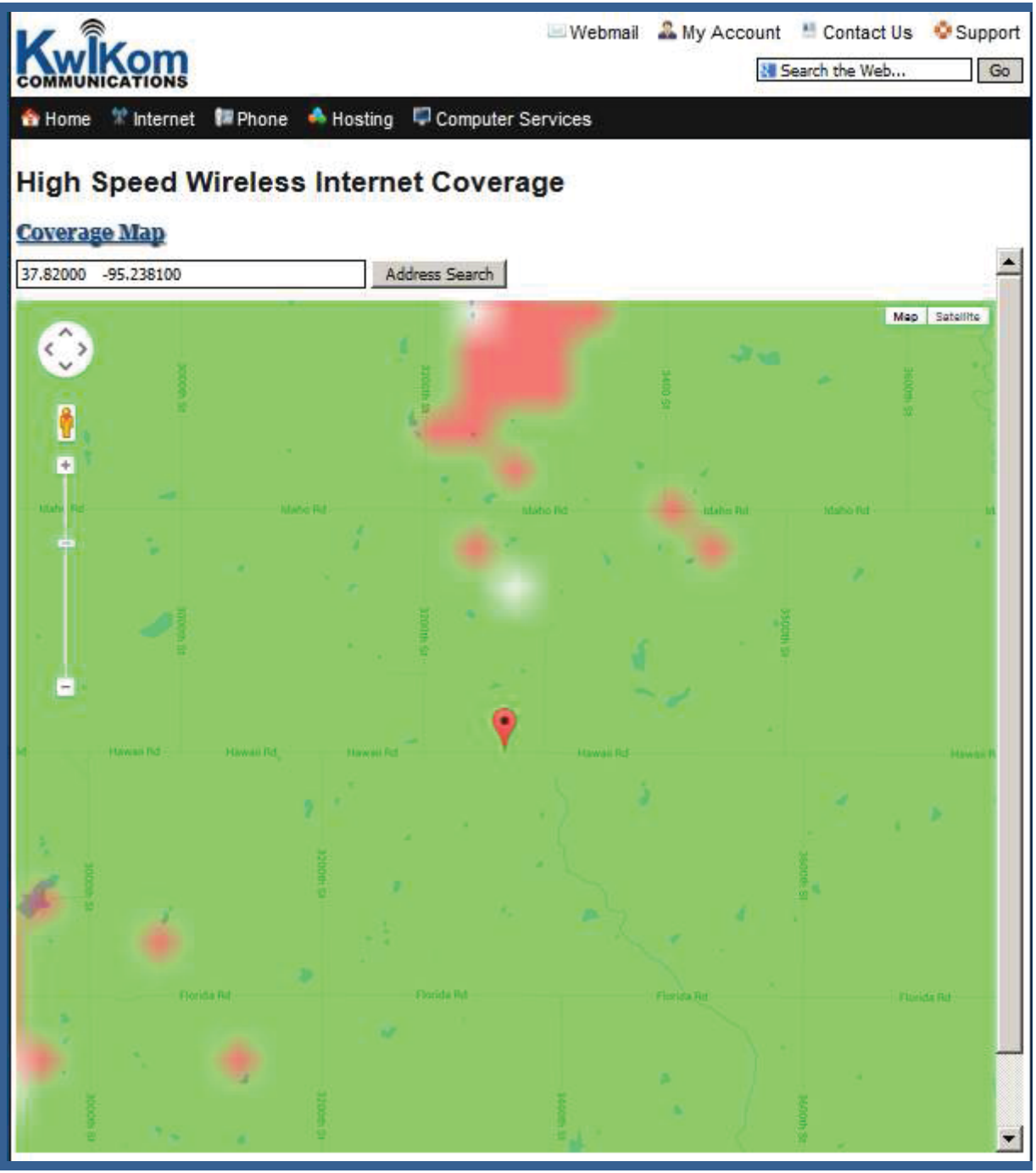

JMZ/Kwikom 100% Coverage Conclusions

- JMZ/Kwikom modifed their shown coverage on or about the same time as their initial filing.
- Website shows they do not provide 100% coverage.
- Drive Testing confirms they do not have 100% coverage.