# **Spectrum Frontiers:**
# Licensing Analysis

**May 26th, 2016**

nextlink™

# Los Angeles

1.8 people per sq mile

# Denver

1.8 people
per sq mile

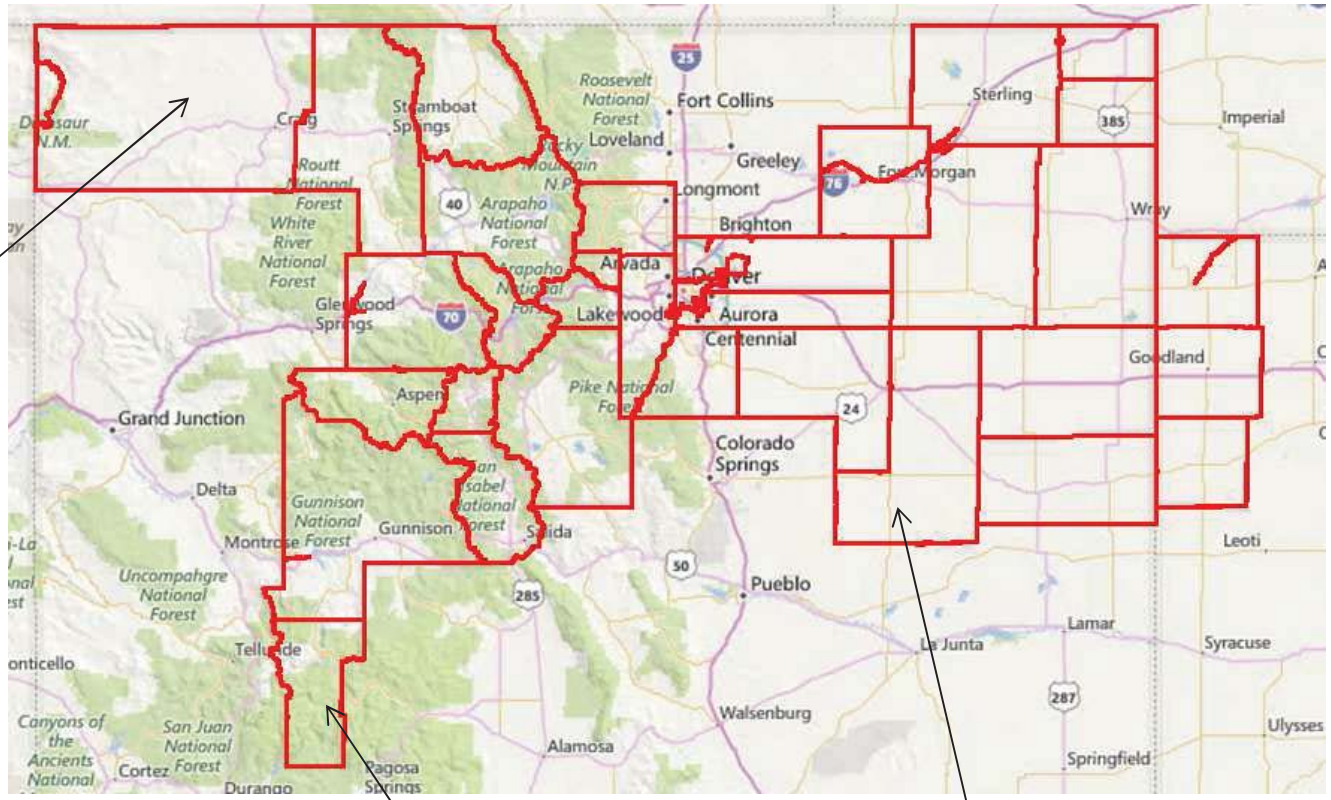


.8 people
per sq mile

2.1 people
per sq mile

# New York

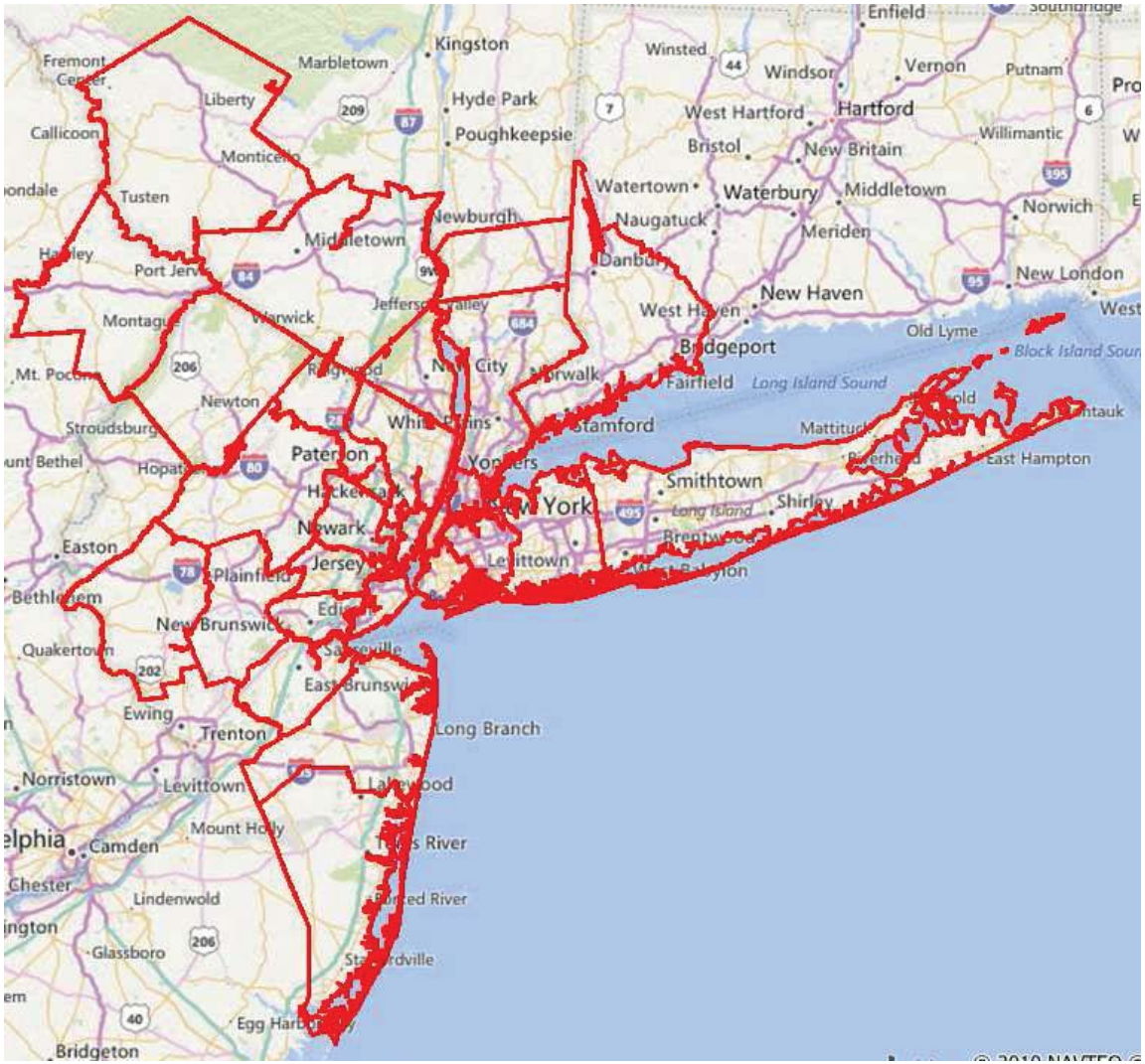

Enfield
Kingston
Marbletown
Fremont Center
Liberty
Callicoon
Monticello
Tusten
Hyde Park
Poughkeepsie
Winsted
Windsor
Vernon
Putnam
West Hartford
Hartford
Bristol
New Britain
Willimantic
Watertown
Waterbury
Middletown
Norwich
Naugatuck
Meriden
Newburgh
Middletown
Port Jervis
Danbury
New Haven
New London
West Haven
Montague
Warwick
Jefferson Valley
Old Lyme
Bridgeport
Block Island Sound
Mt. Pocono
Newton
Fairfield
Long Island Sound
Stroudsburg
Stamford
Mattituck
Paterson
Yonkers
East Hampton
Smithtown
Hackensack
New York
Long Island
Shirley
Newark
Easton
Jersey
Levittown
Plainfield
Bethlehem
New Brunswick
Quakertown
East Brunswick
Ewing
Trenton
Long Branch
Norristown
Levittown
Lakewood
Mount Holly
Camden
Chester
Lindenwold
Glassboro
Egg Harbor
Bridgeton

# Los Angeles

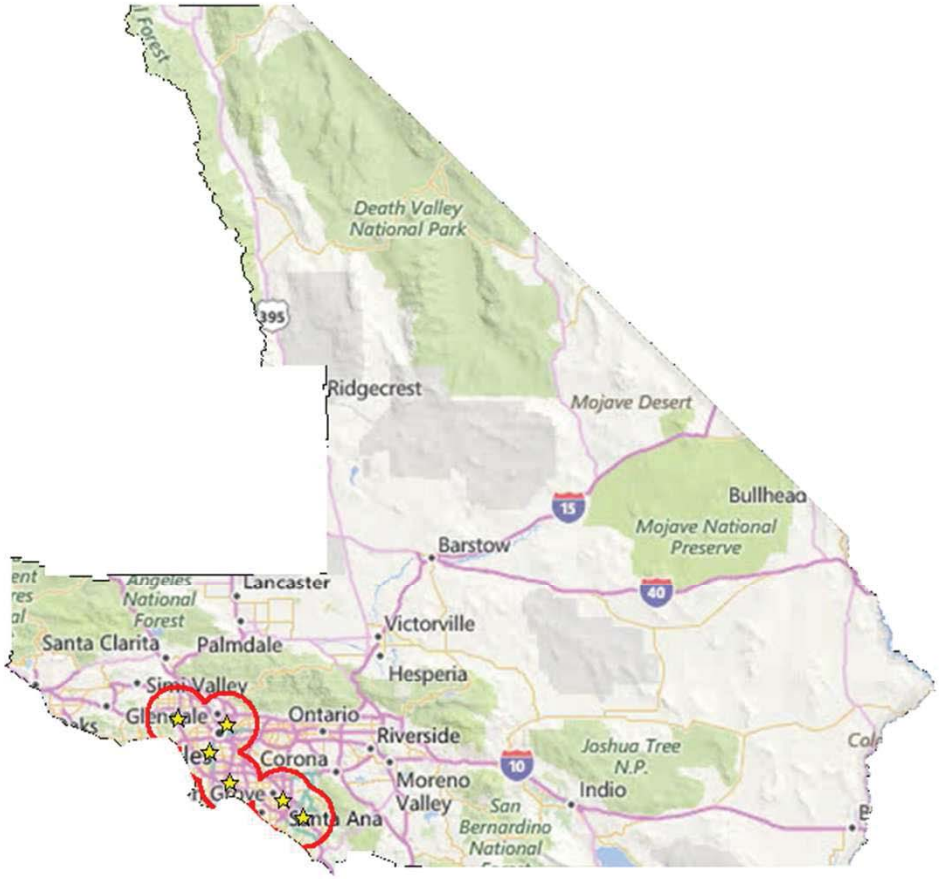


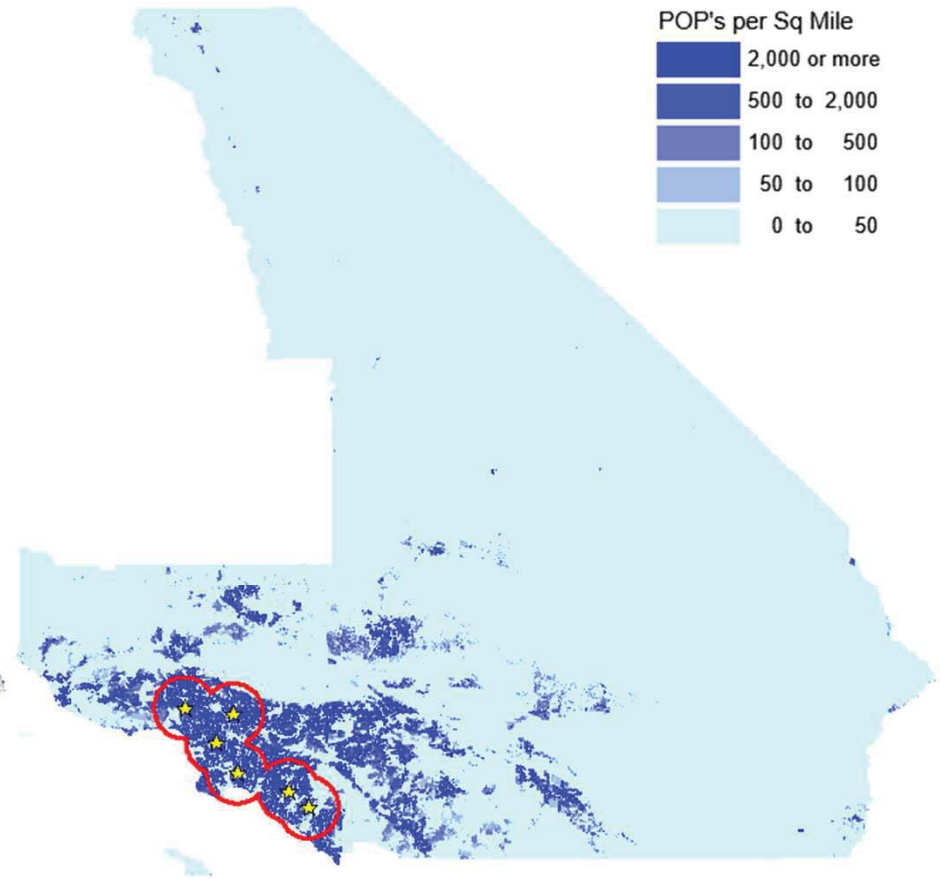


| BTA Area (SQ miles) | Proposed "urban core" (SQ miles) | % of area proposed to be reclassified as co-primary | Population in BTA | Population in proposed "urban core" | % of pop proposed to be reclassified as co-primary |
|---|---|---|---|---|---|
| 45,543 | 1,468.0 | 96.77% | 17,895,552 | 9,754,858 | 45.5% |

# Philadelphia

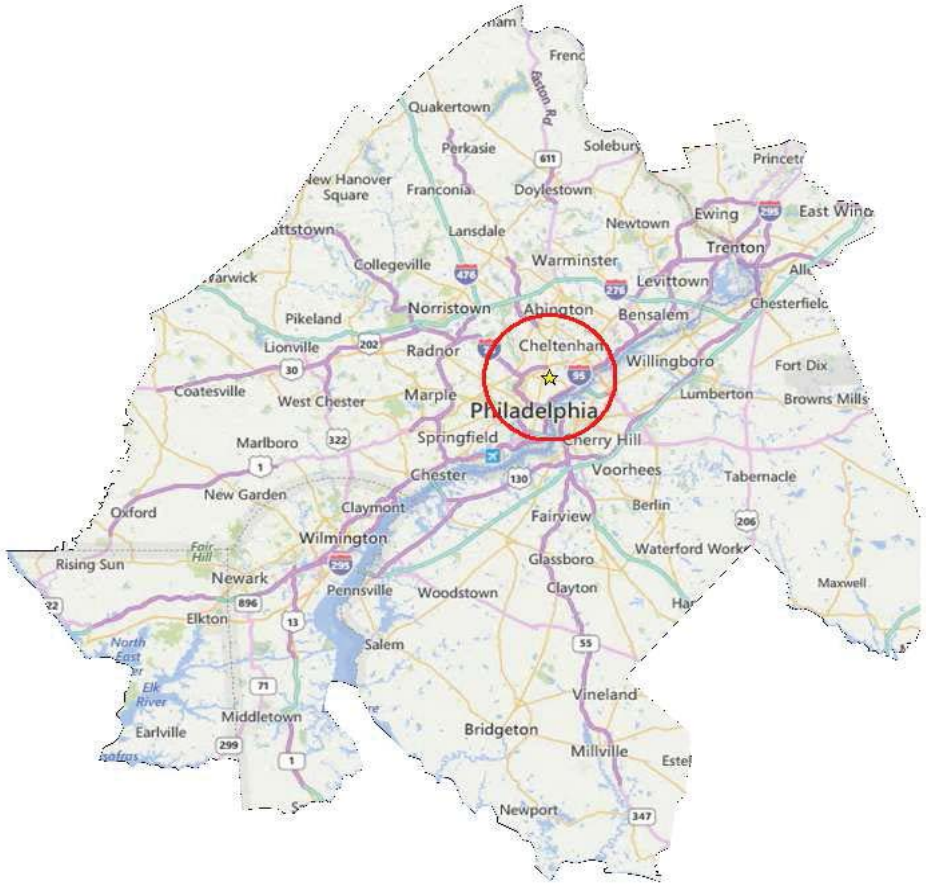


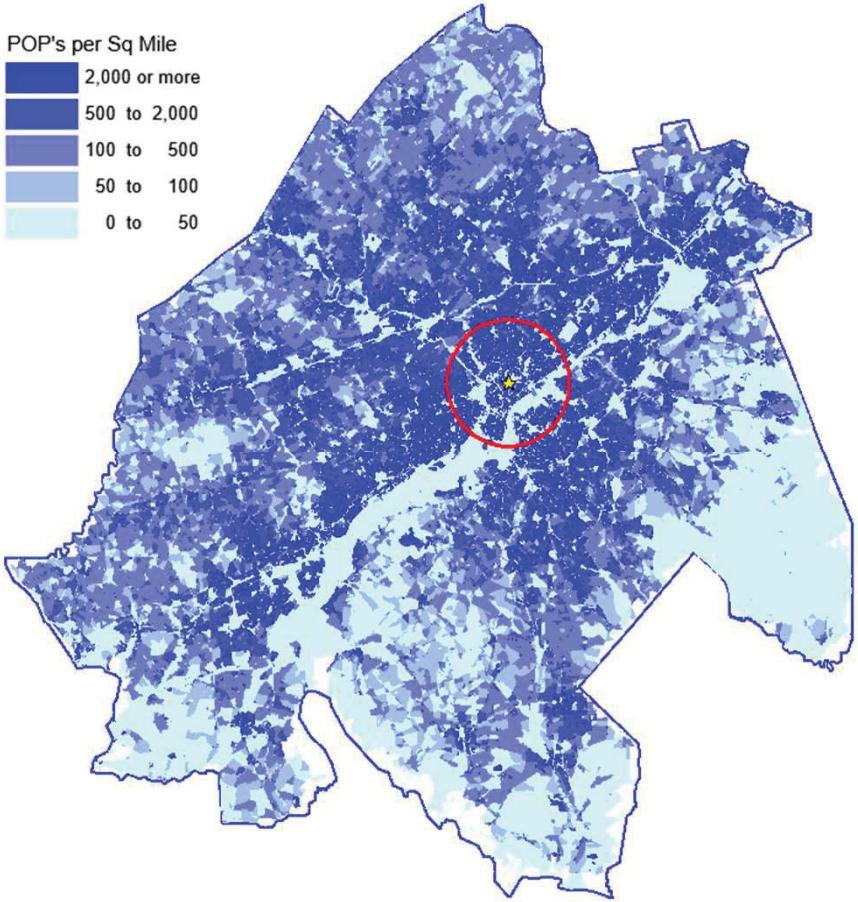


| BTA Area (SQ miles) | Proposed "urban core" (SQ miles) | % of area proposed to be reclassified as co-primary | Population in BTA | Population in proposed "urban core" | % of pop proposed to be reclassified as co-primary |
|---|---|---|---|---|---|
| 5,777 | 153.9 | 97.33% | 6,488,754 | 1,577,723 | 75.7% |