MASSACHUSETTS

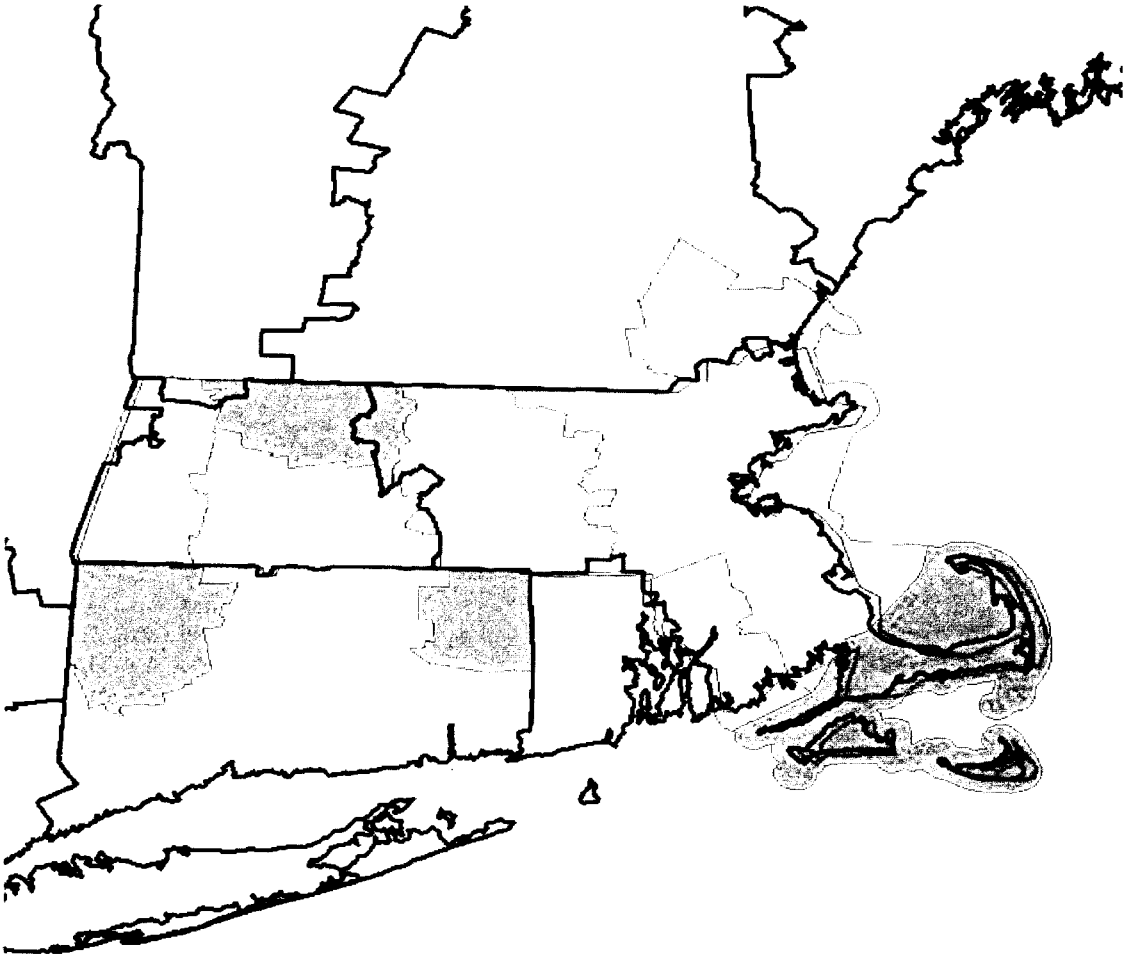

State Boundary
LATA Boundary
MSA Area
RSA Area

MICHIGAN

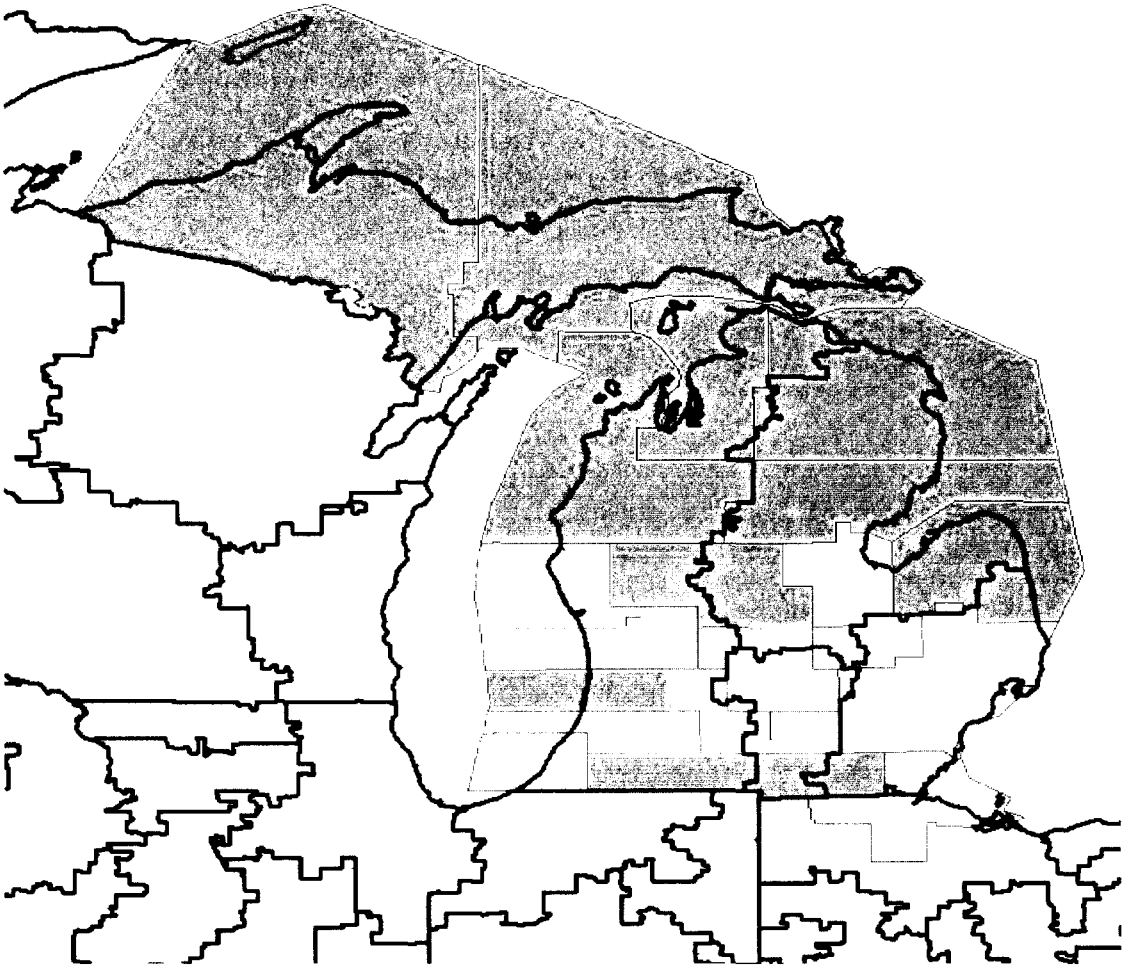

State Boundary
LATA Boundary
MSA Area
RSA Area

MINNESOTA

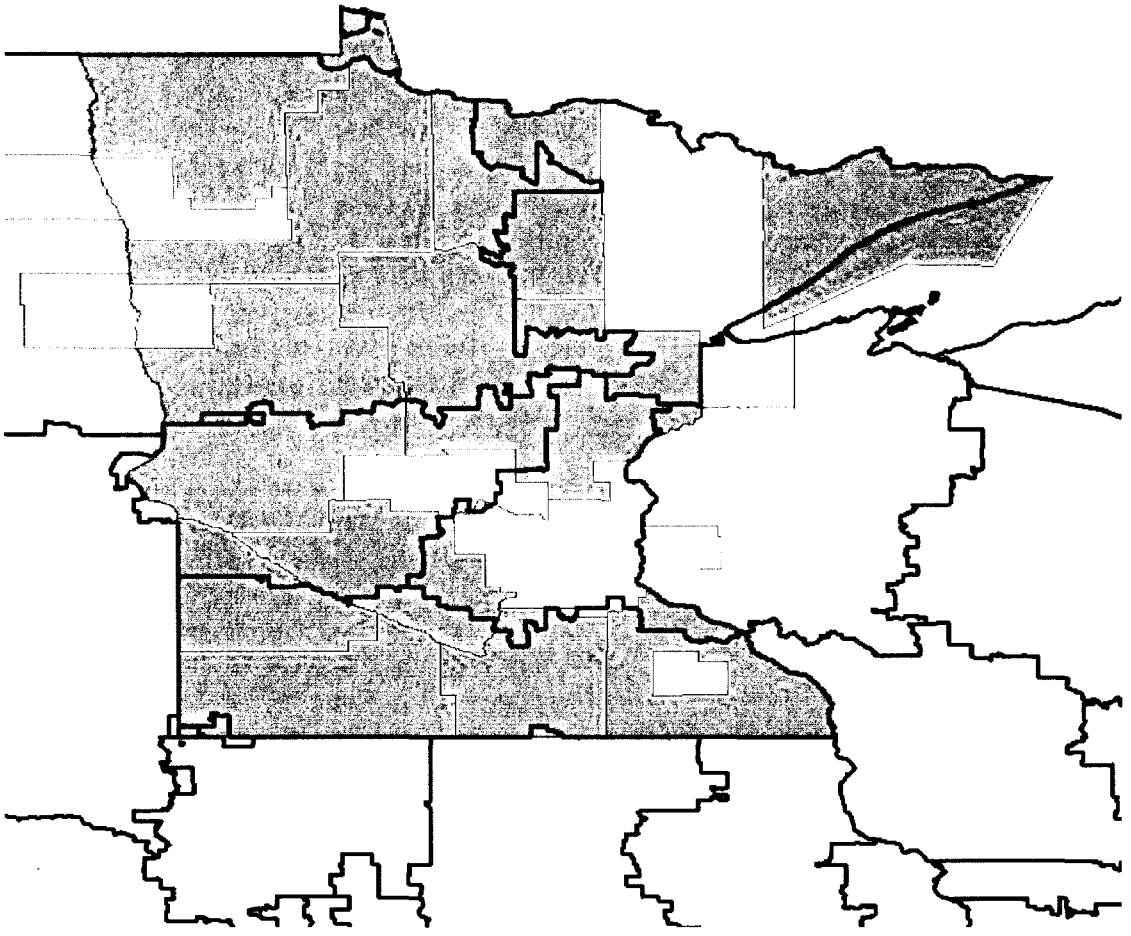

State Boundary
LATA Boundary
MSA Area
RSA Area

MISSISSIPPI

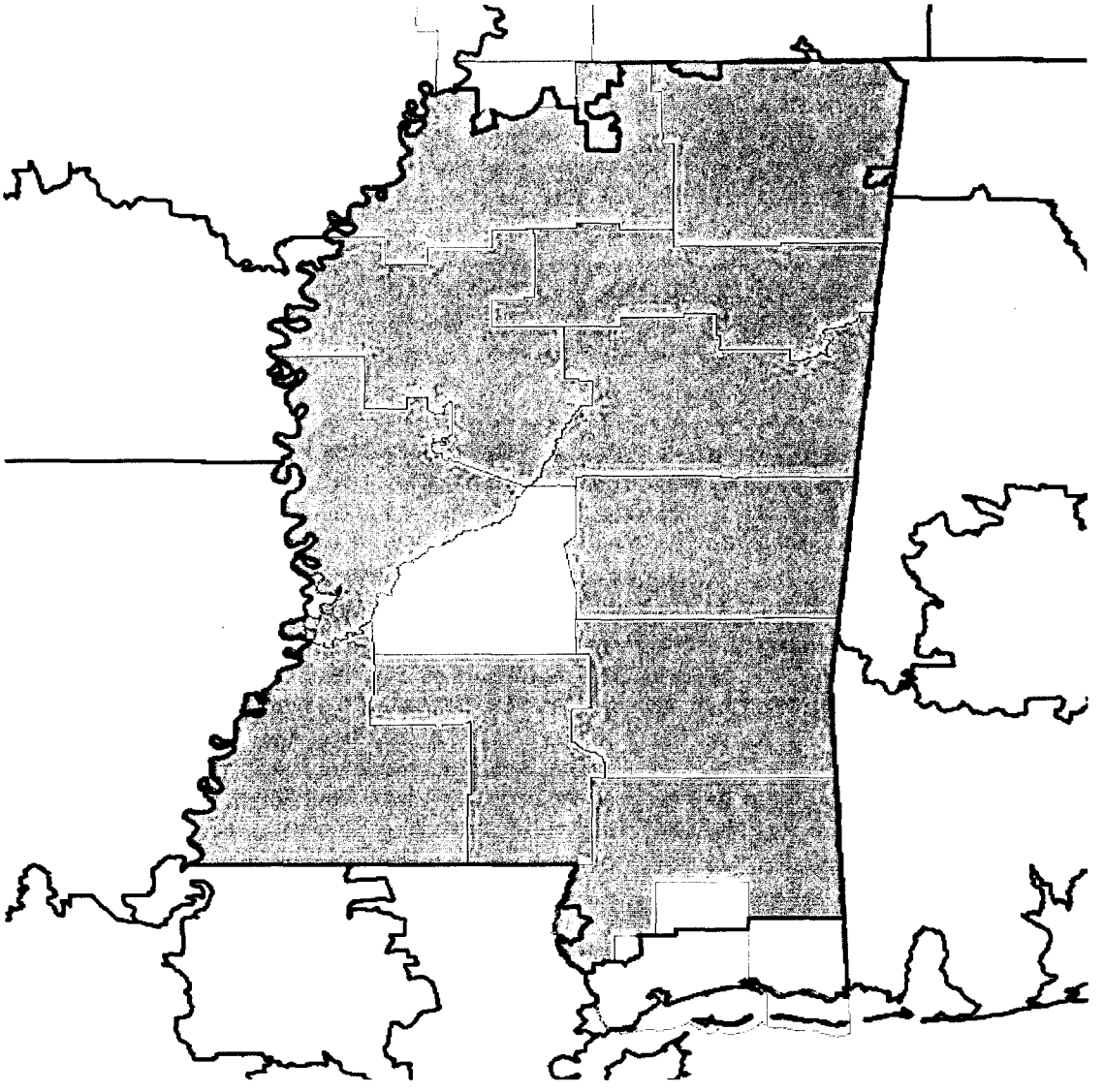

State Boundary
LATA Boundary
MSA Area
RSA Area

MISSOURI

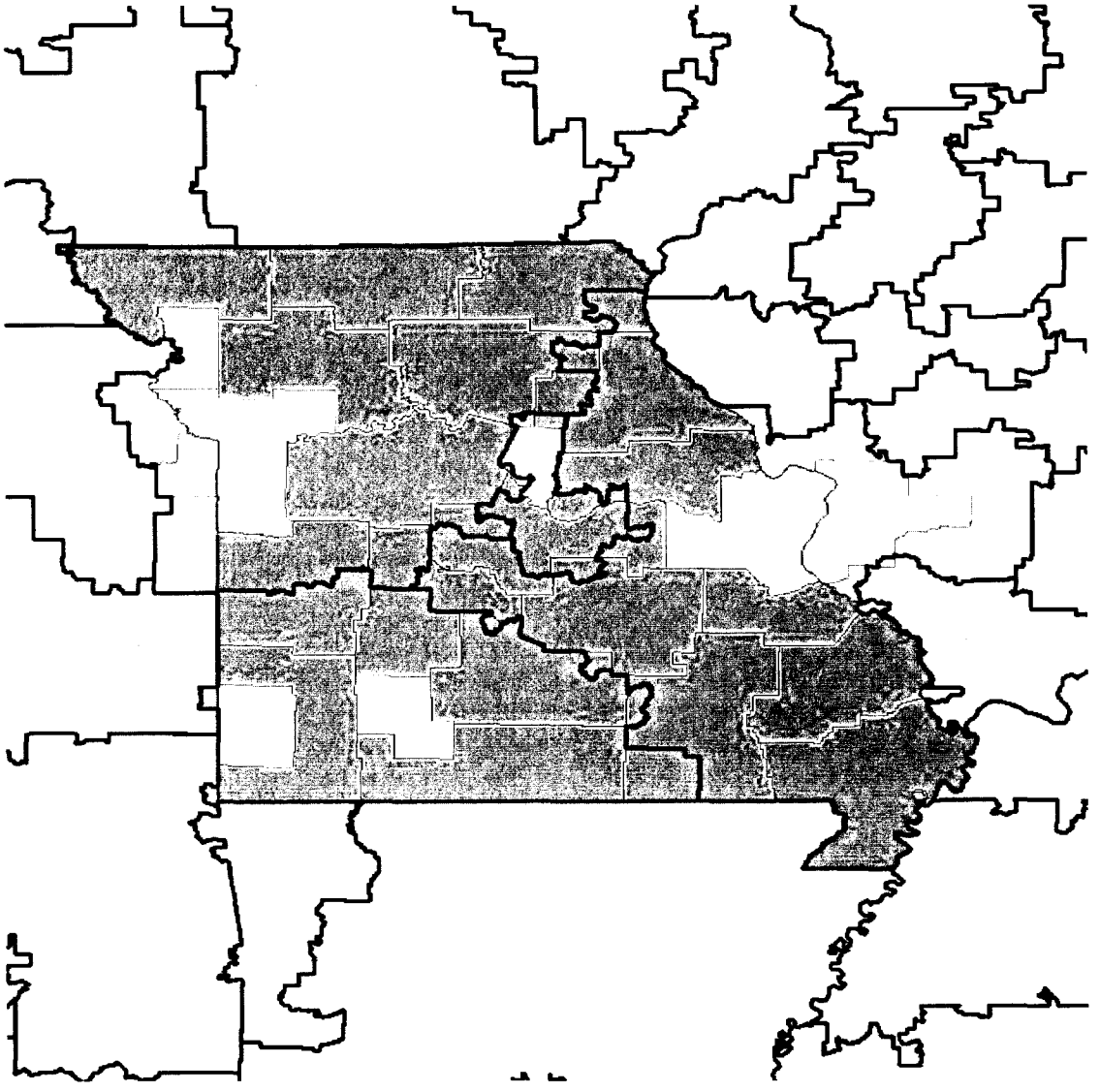

State Boundary
LATA Boundary
MSA Area
RSA Area

MONTANA

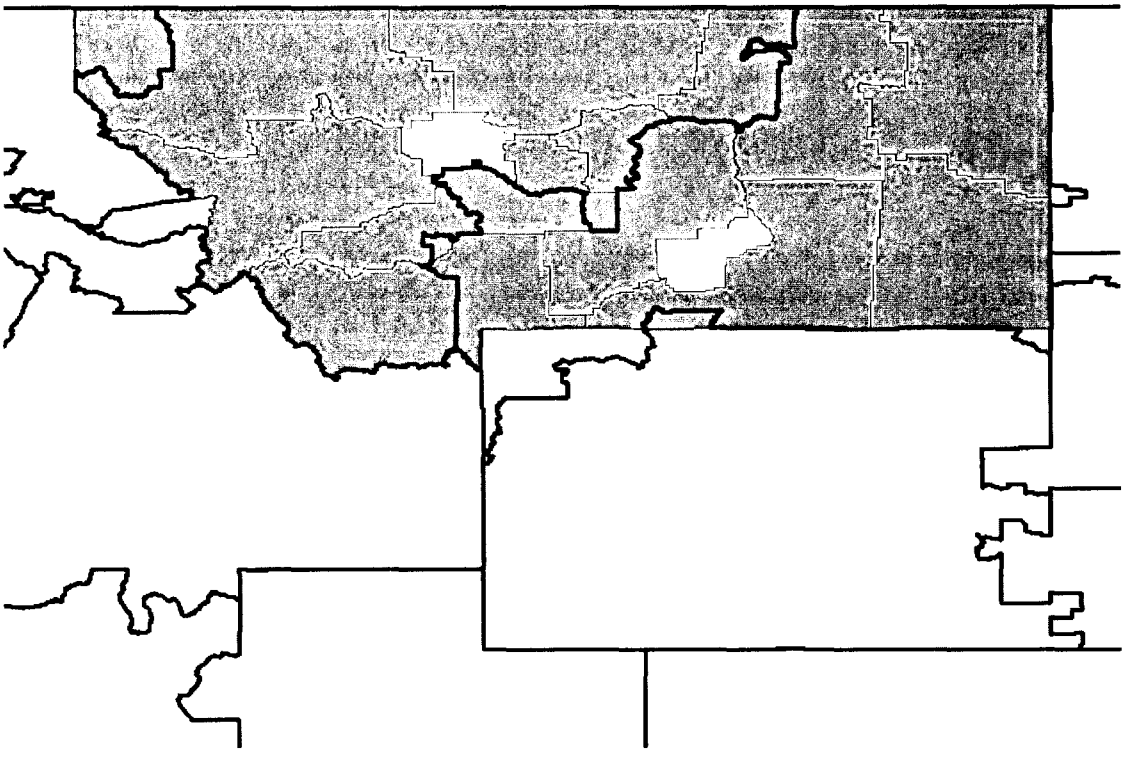

State Boundary
LATA Boundary
MSA Area
RSA Area

NEBRASKA

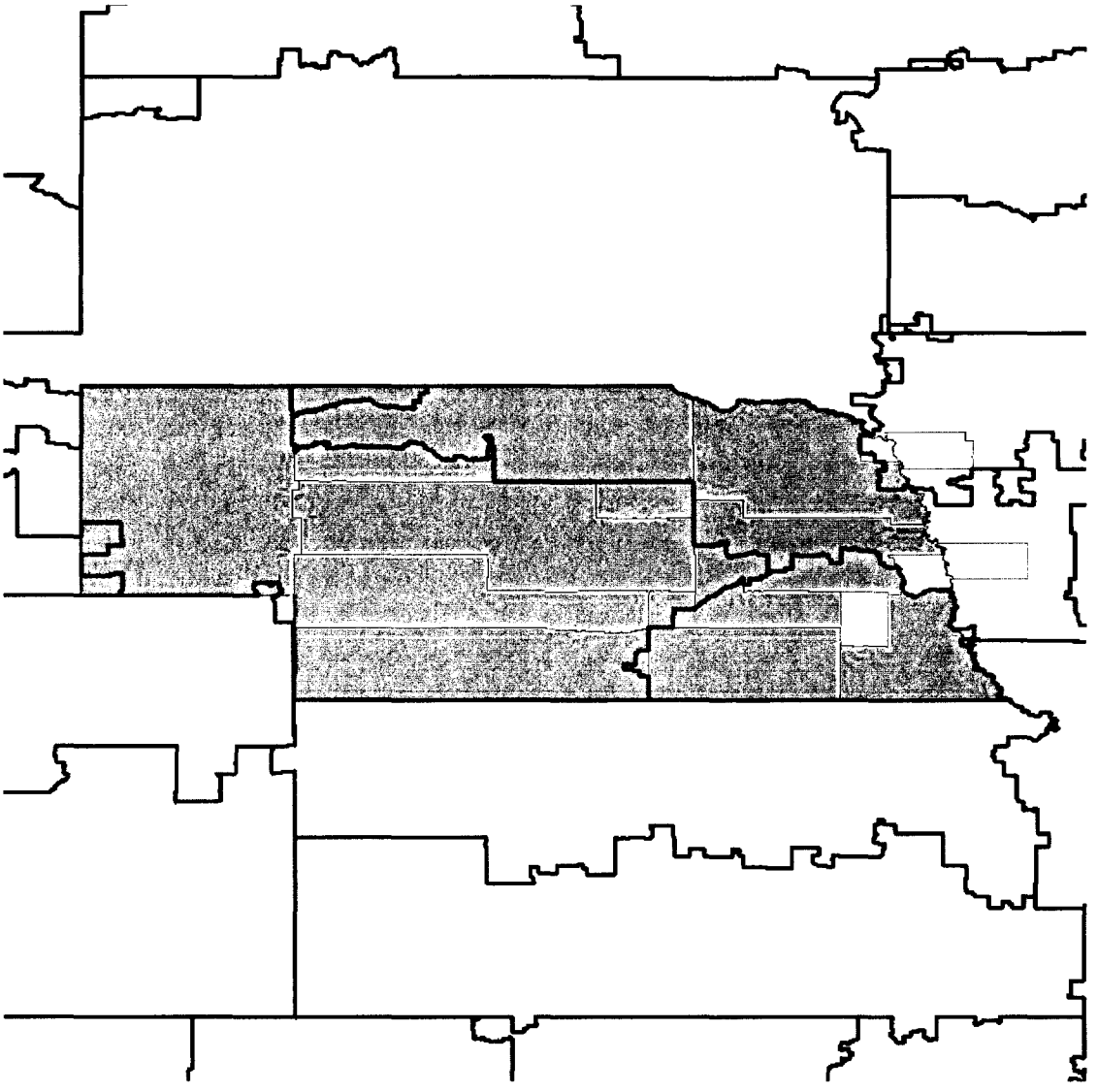

State Boundary
LATA Boundary
MSA Area
RSA Area

NEVADA

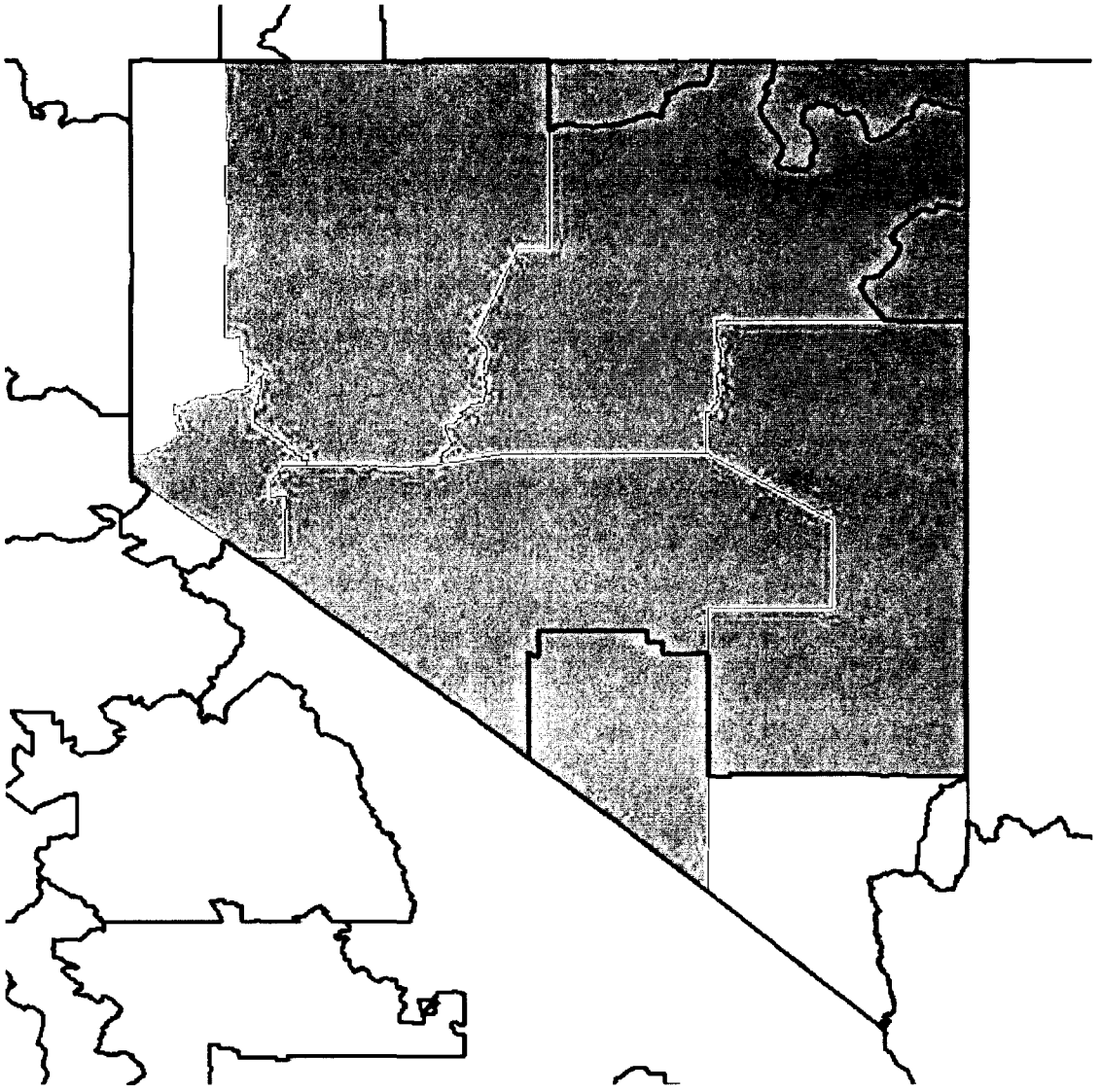

State Boundary
LATA Boundary
MSA Area
RSA Area

NEW HAMPSHIRE

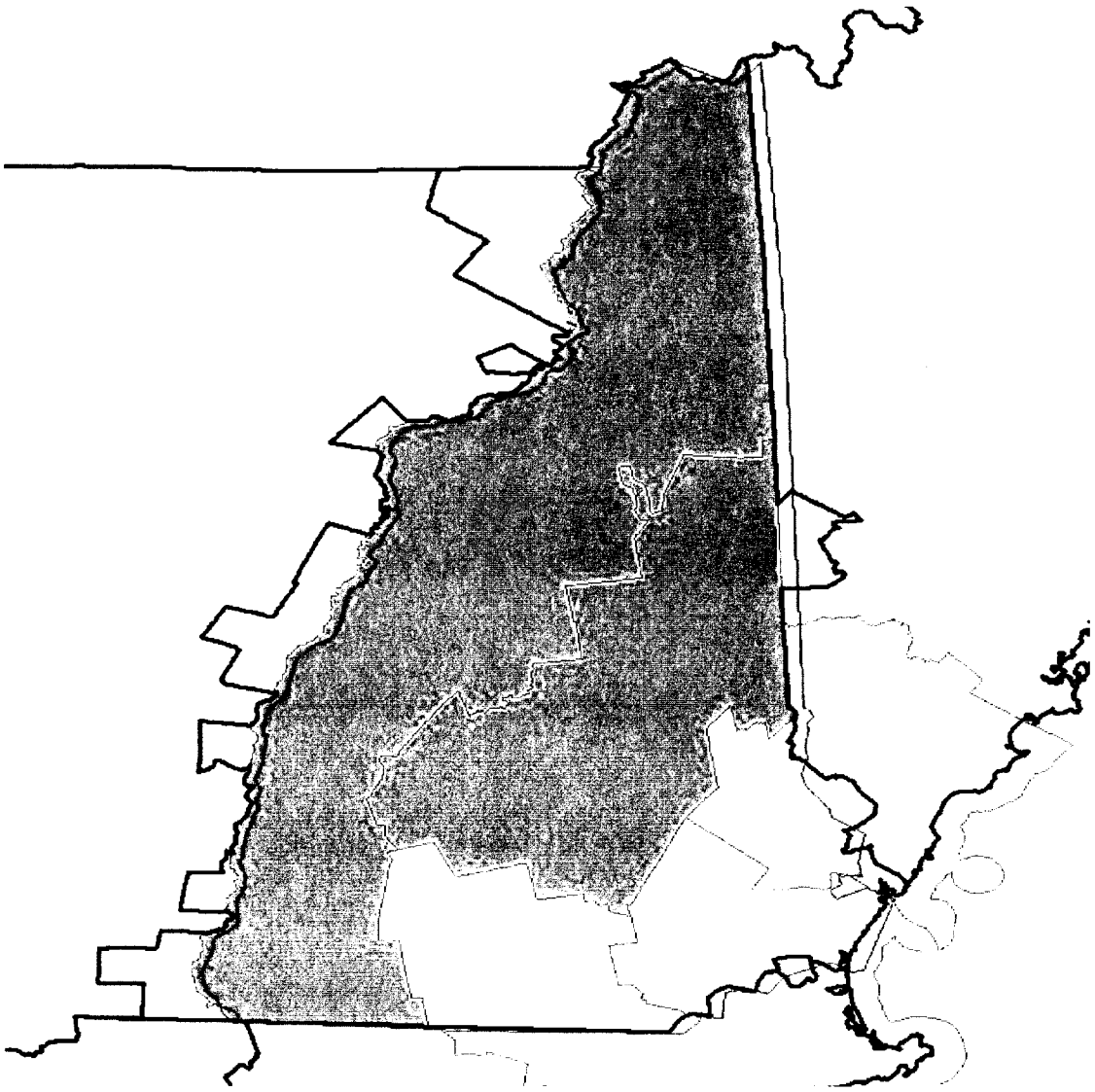

State Boundary
LATA Boundary
MSA Area
RSA Area

NEW JERSEY

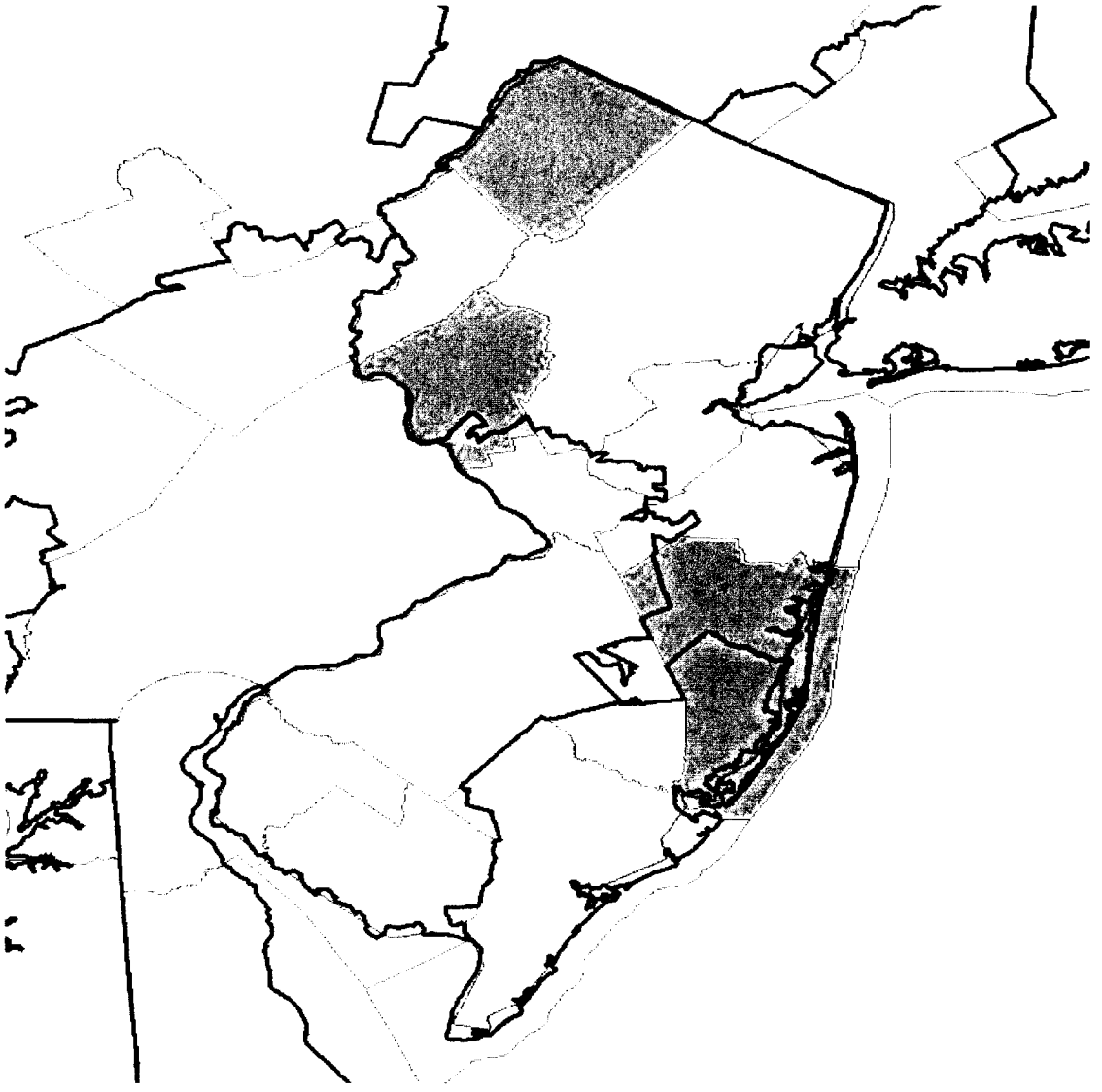

State Boundary
LATA Boundary
MSA Area
RSA Area

NEW MEXICO

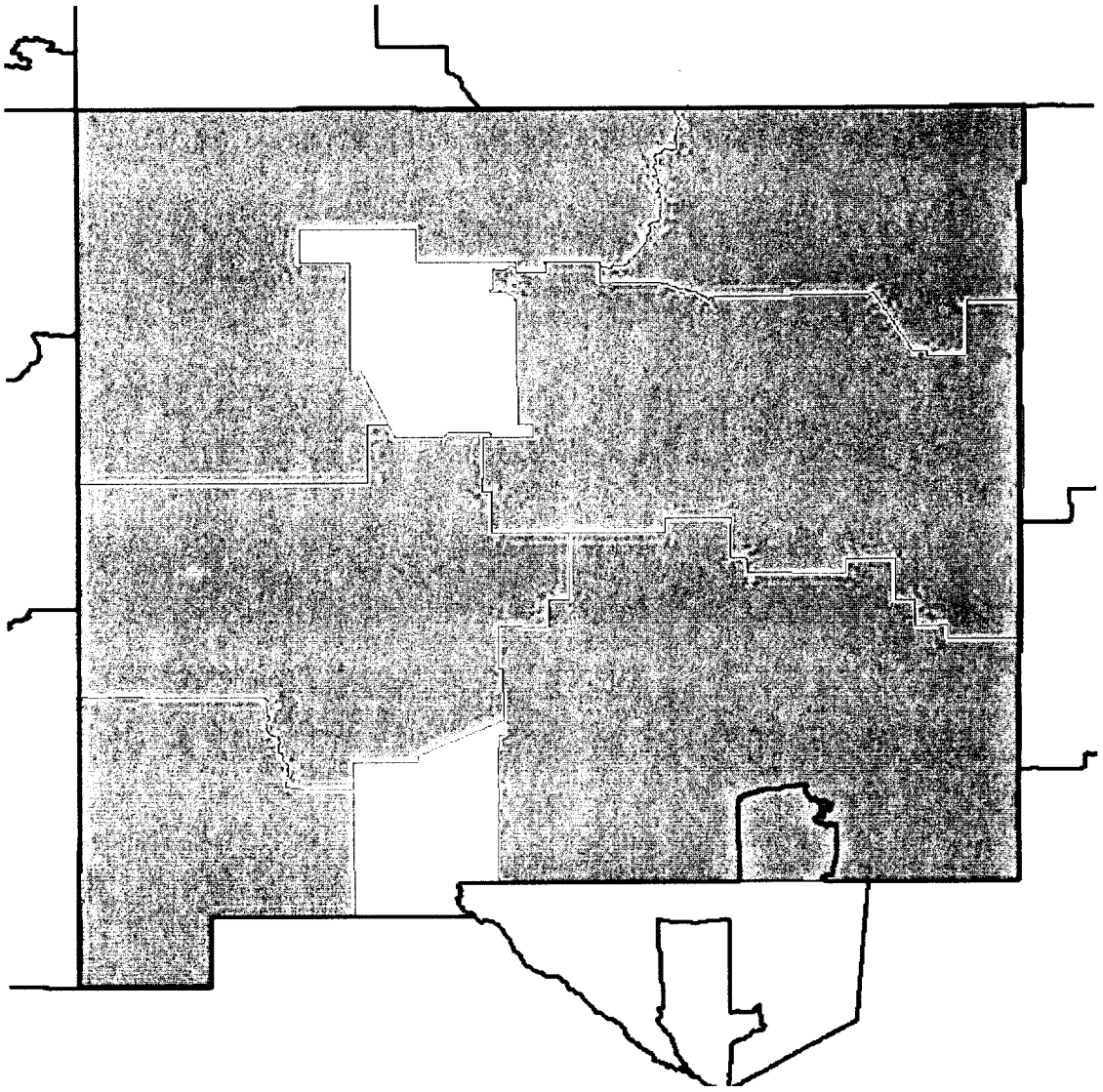

State Boundary
LATA Boundary
MSA Area
RSA Area

NEW YORK

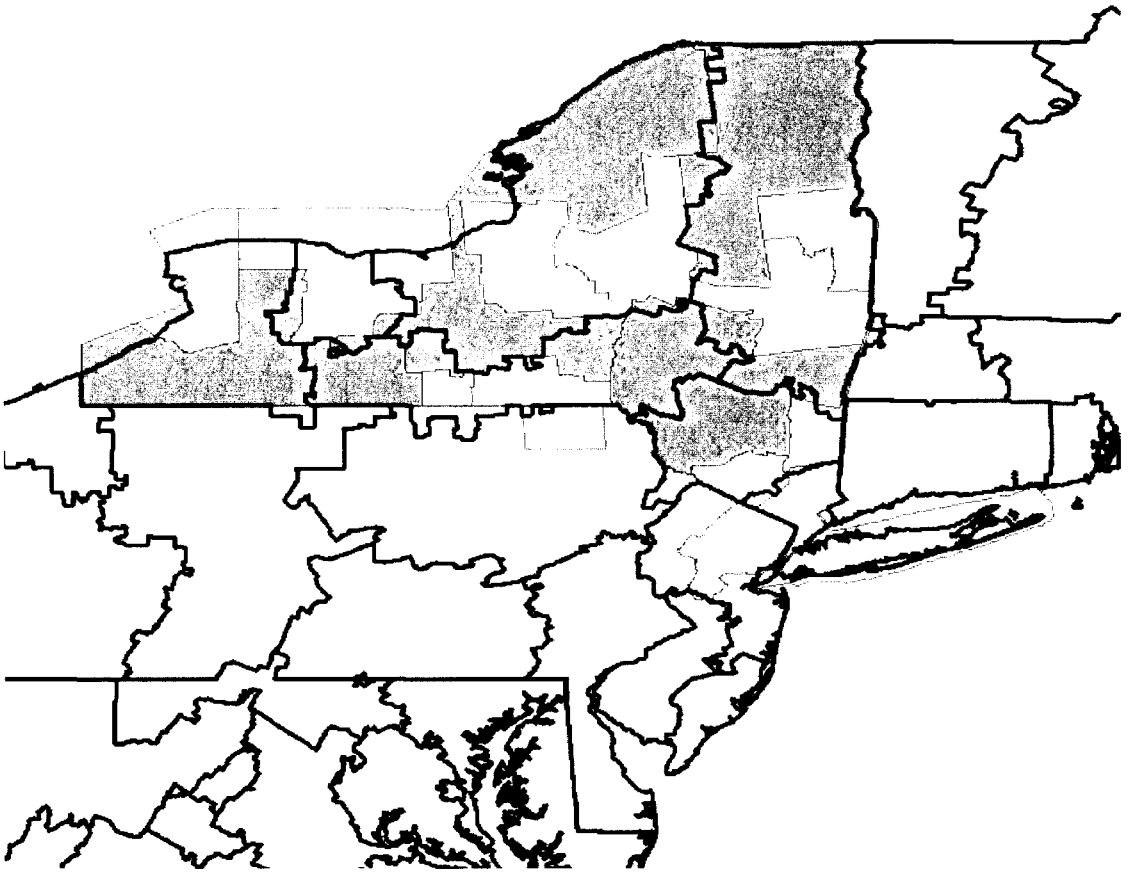

State Boundary
LATA Boundary
MSA Area
RSA Area

NORTH CAROLINA

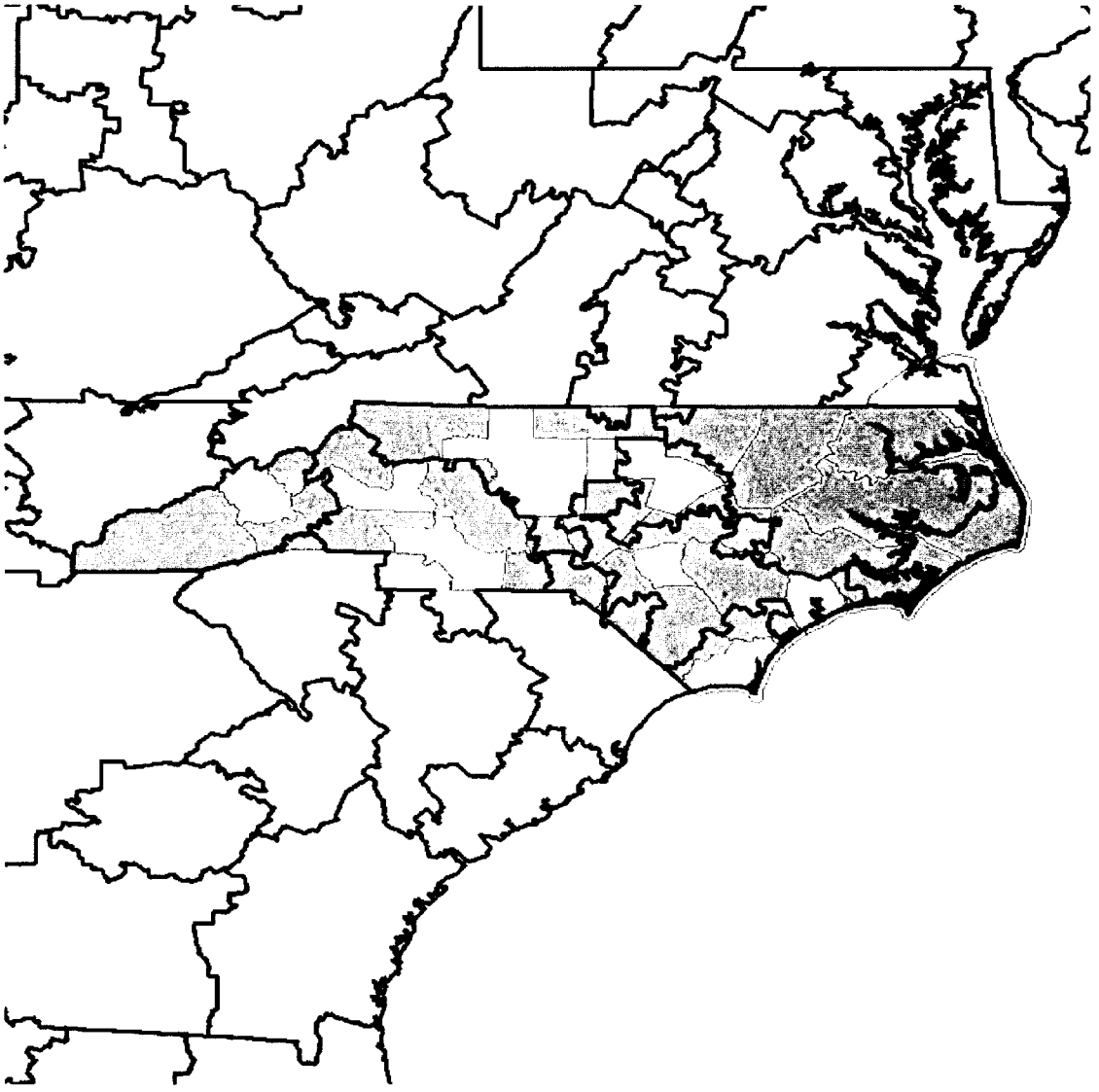

State Boundary
LATA Boundary
MSA Area
RSA Area

NORTH DAKOTA

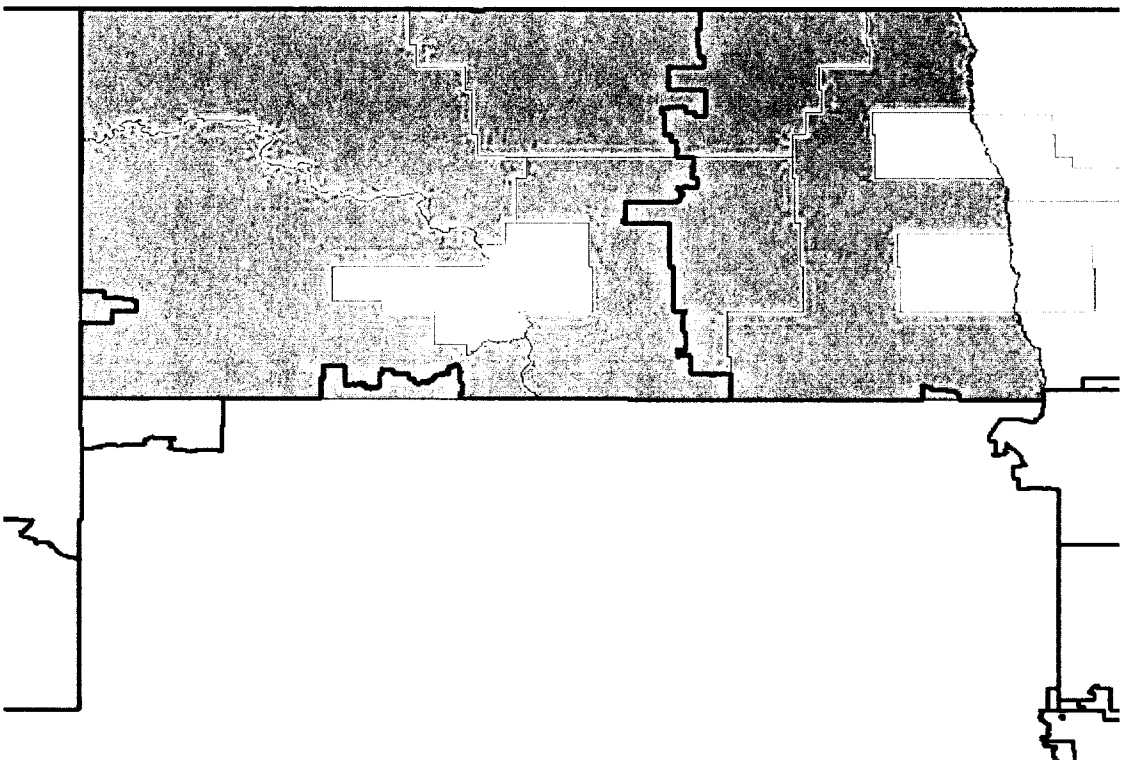

State Boundary
LATA Boundary
MSA Area
RSA Area

OHIO

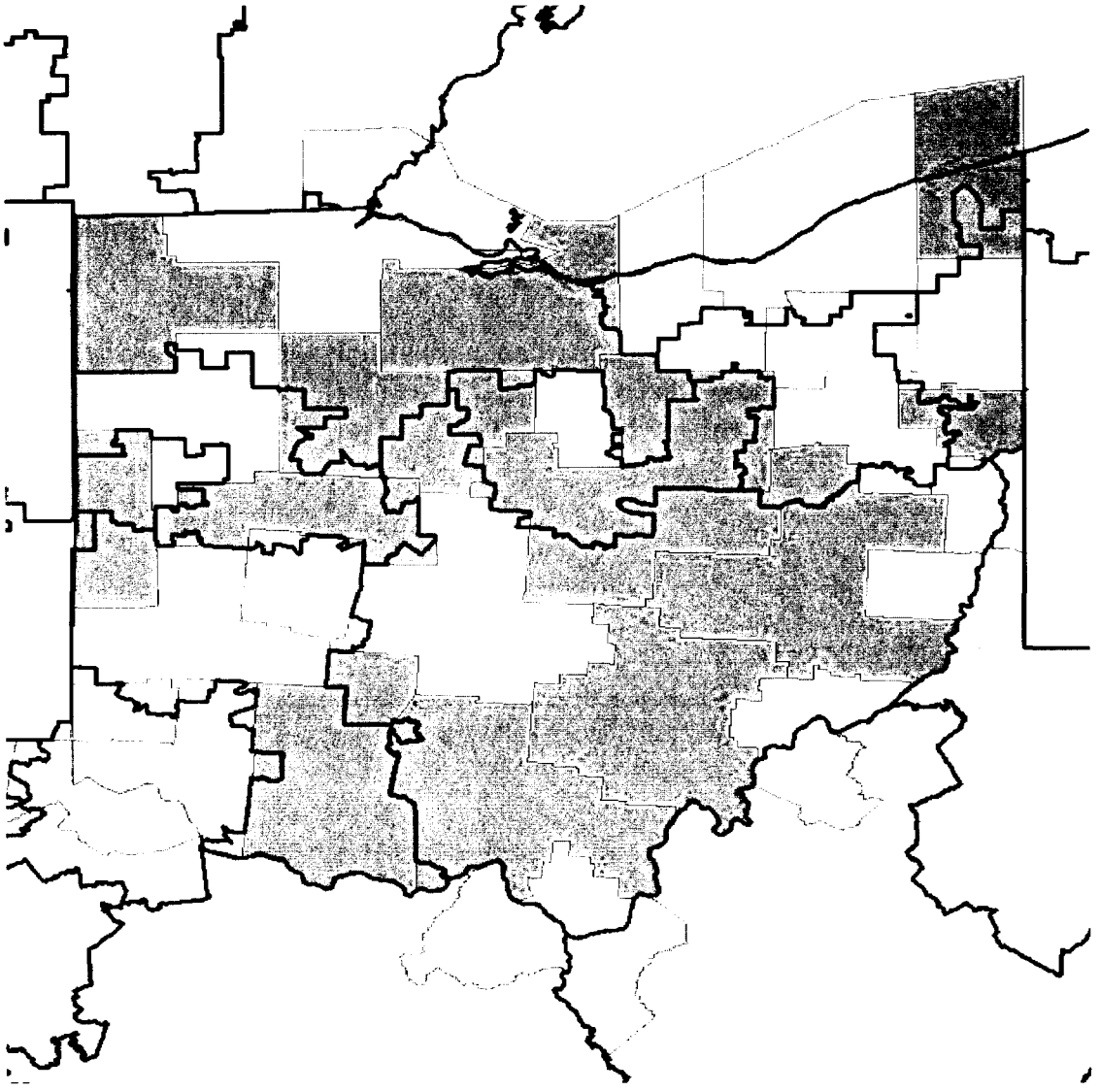

State Boundary
LATA Boundary
MSA Area
RSA Area

OKLAHOMA

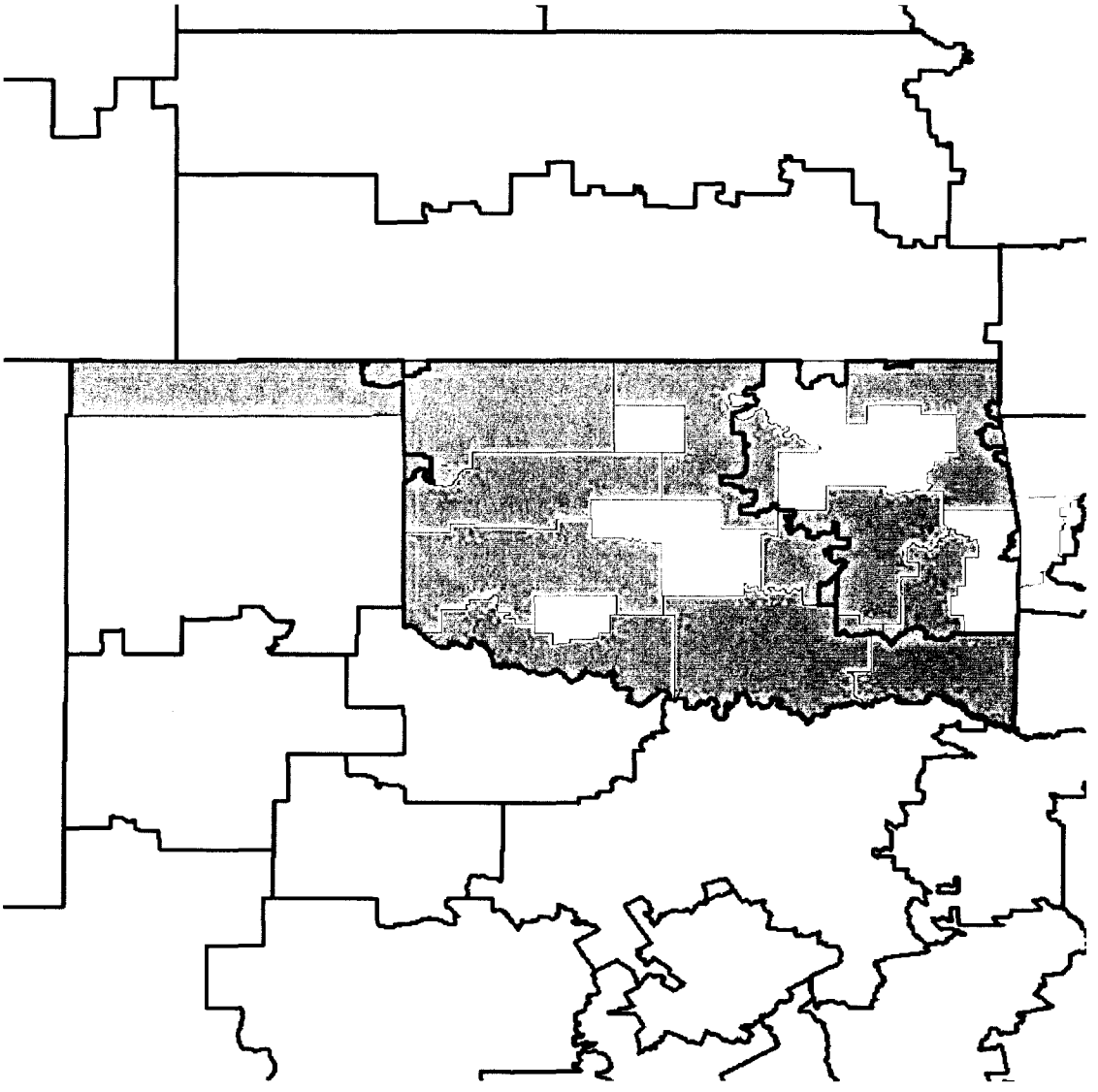

State Boundary
LATA Boundary
MSA Area
RSA Area

OREGON

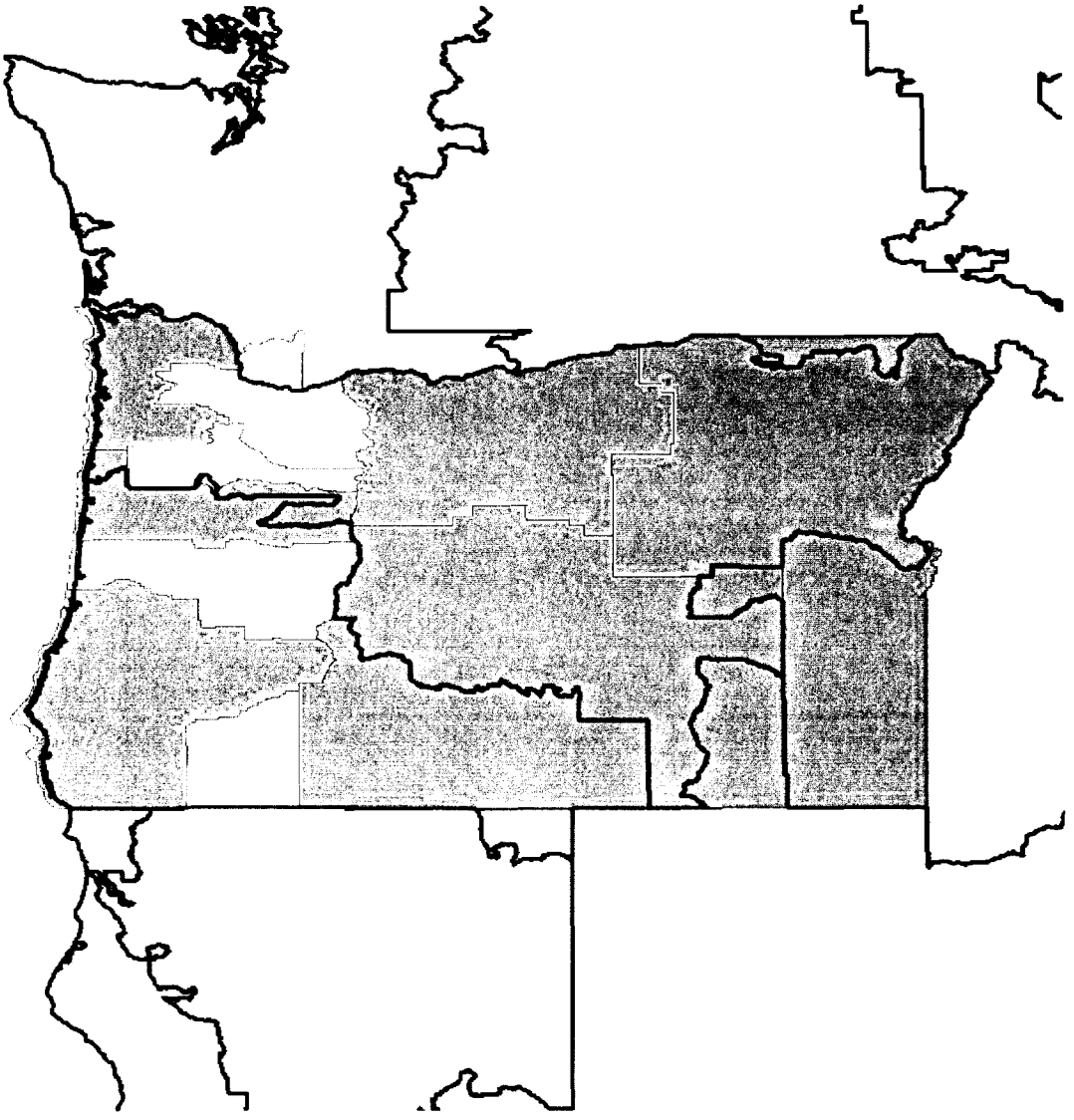

State Boundary
LATA Boundary
MSA Area
RSA Area

PENNSYLVANIA

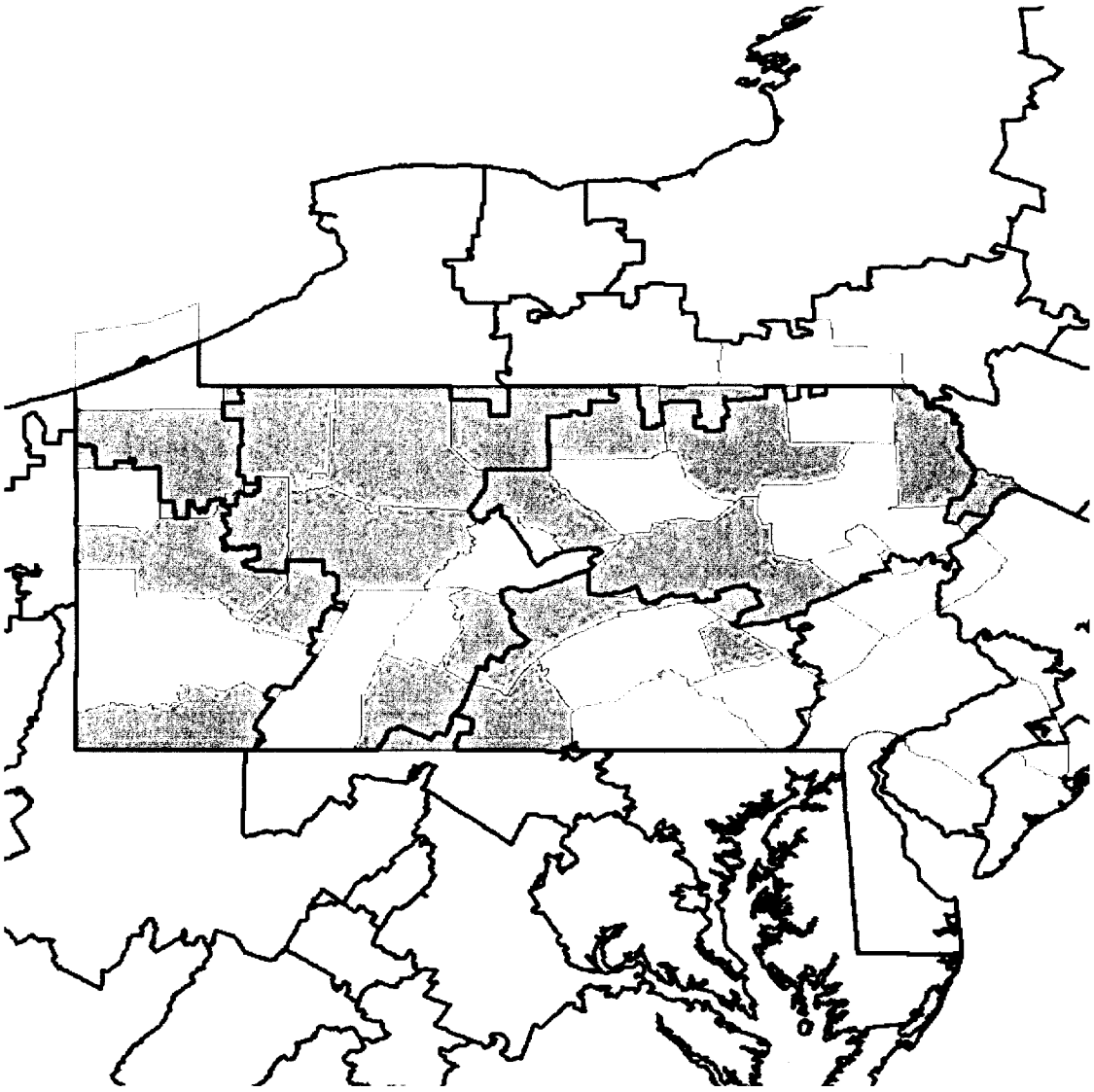

State Boundary
LATA Boundary
MSA Area
RSA Area

RHODE ISLAND

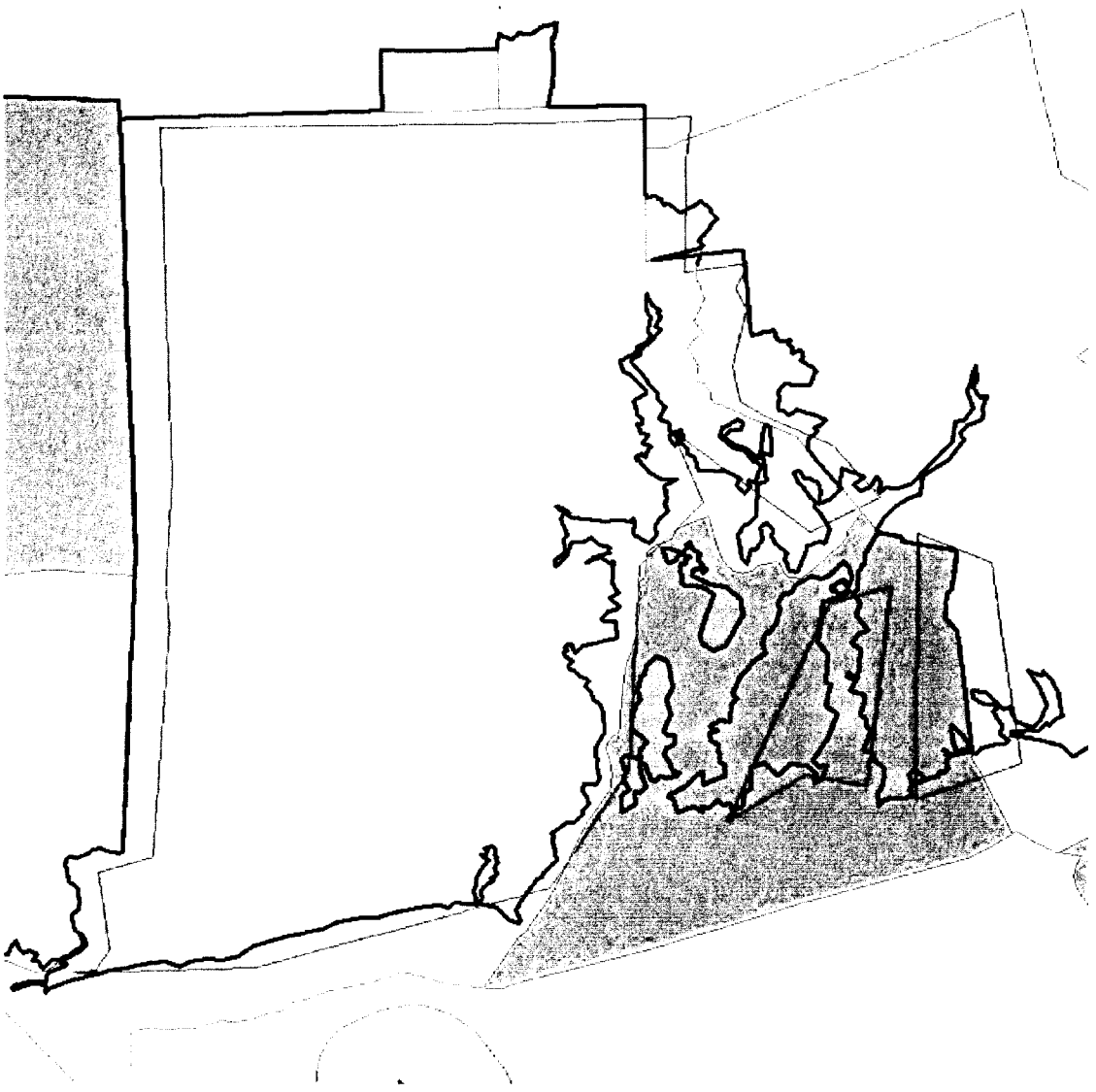

State Boundary
LATA Boundary
MSA Area
RSA Area

SOUTH CAROLINA

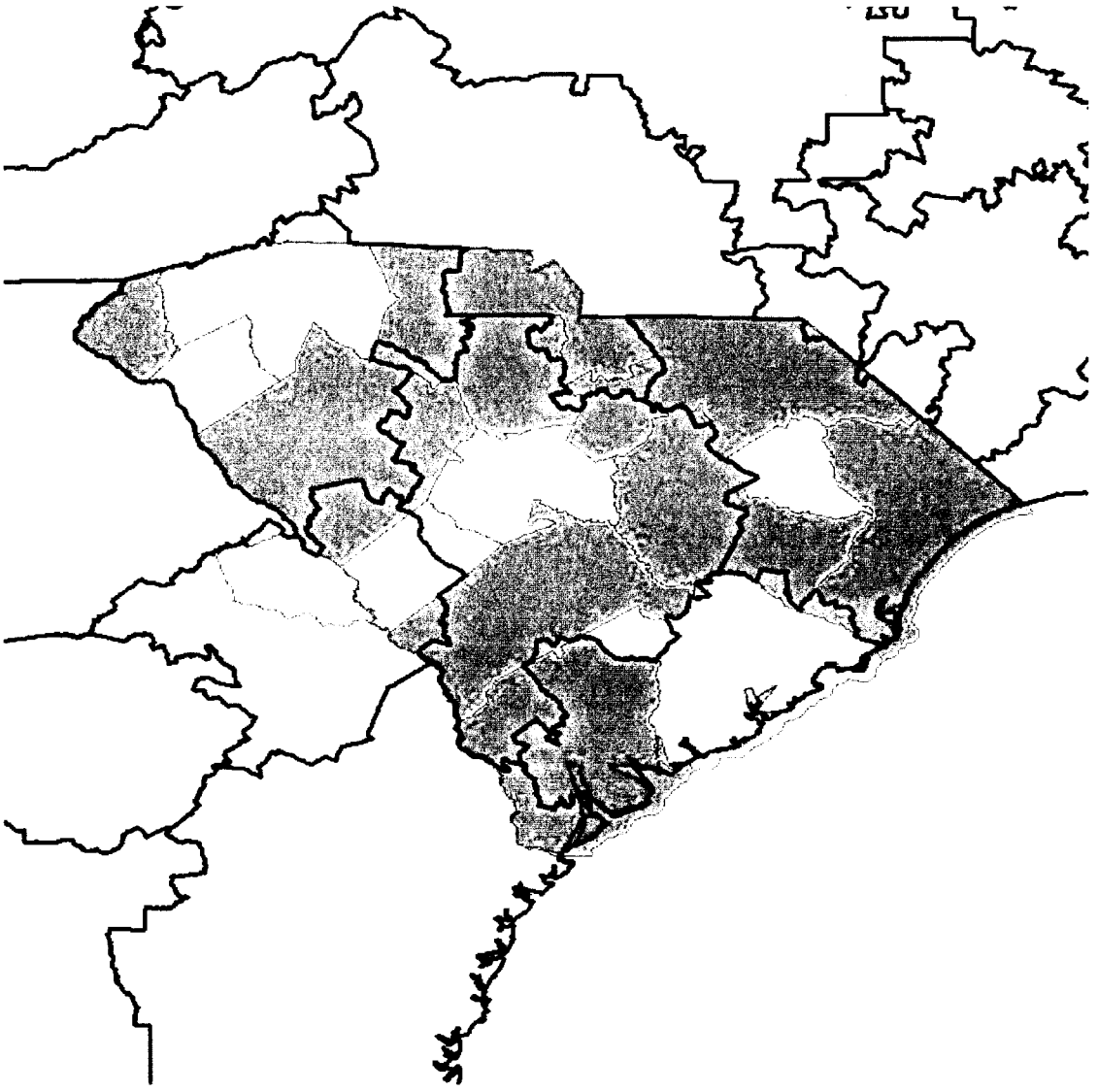

State Boundary
LATA Boundary
MSA Area
RSA Area

SOUTH DAKOTA

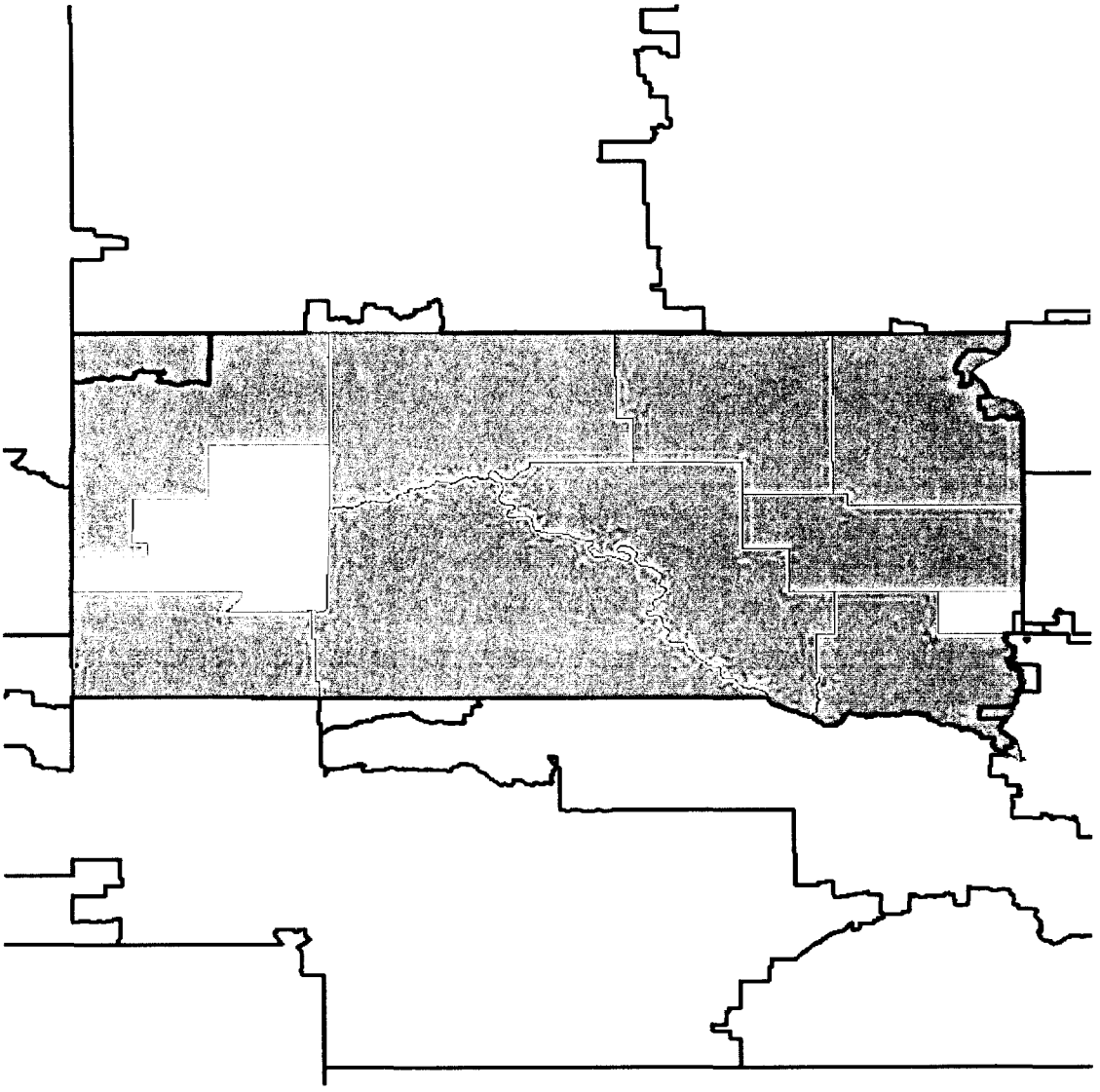

State Boundary
LATA Boundary
MSA Area
RSA Area

TENNESSEE

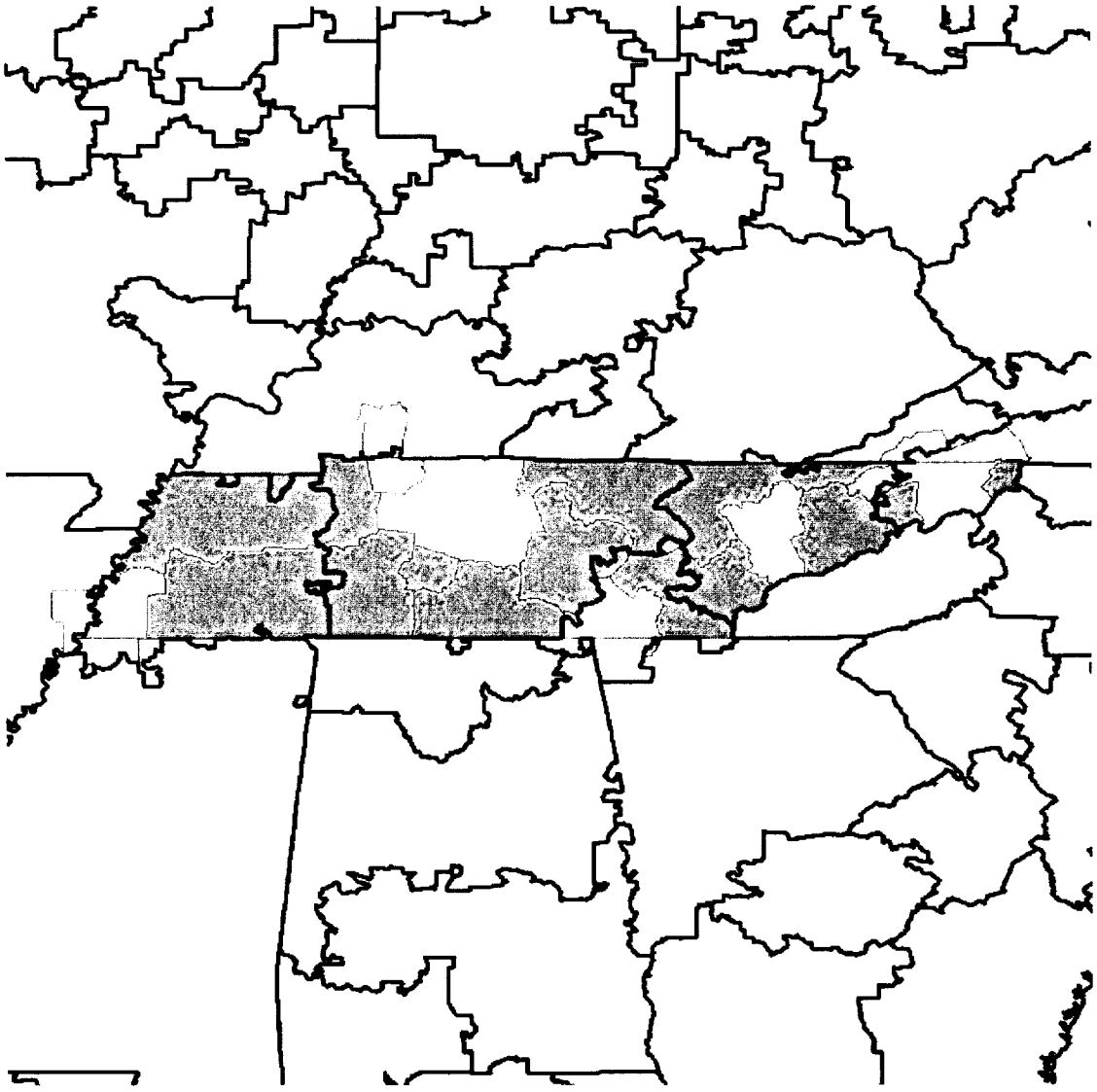

State Boundary
LATA Boundary
MSA Area
RSA Area

TEXAS

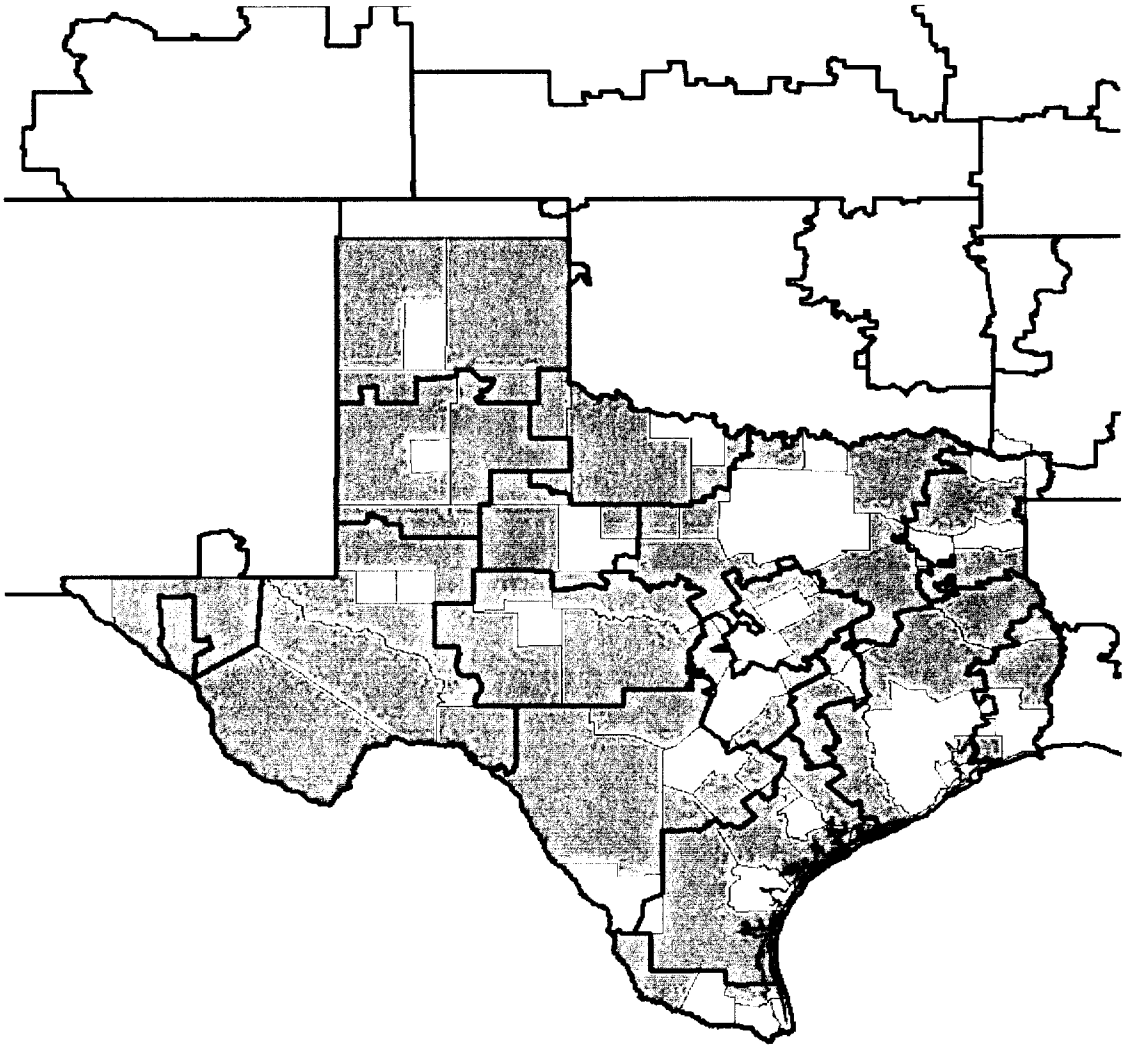

State Boundary
LATA Boundary
MSA Area
RSA Area

UTAH

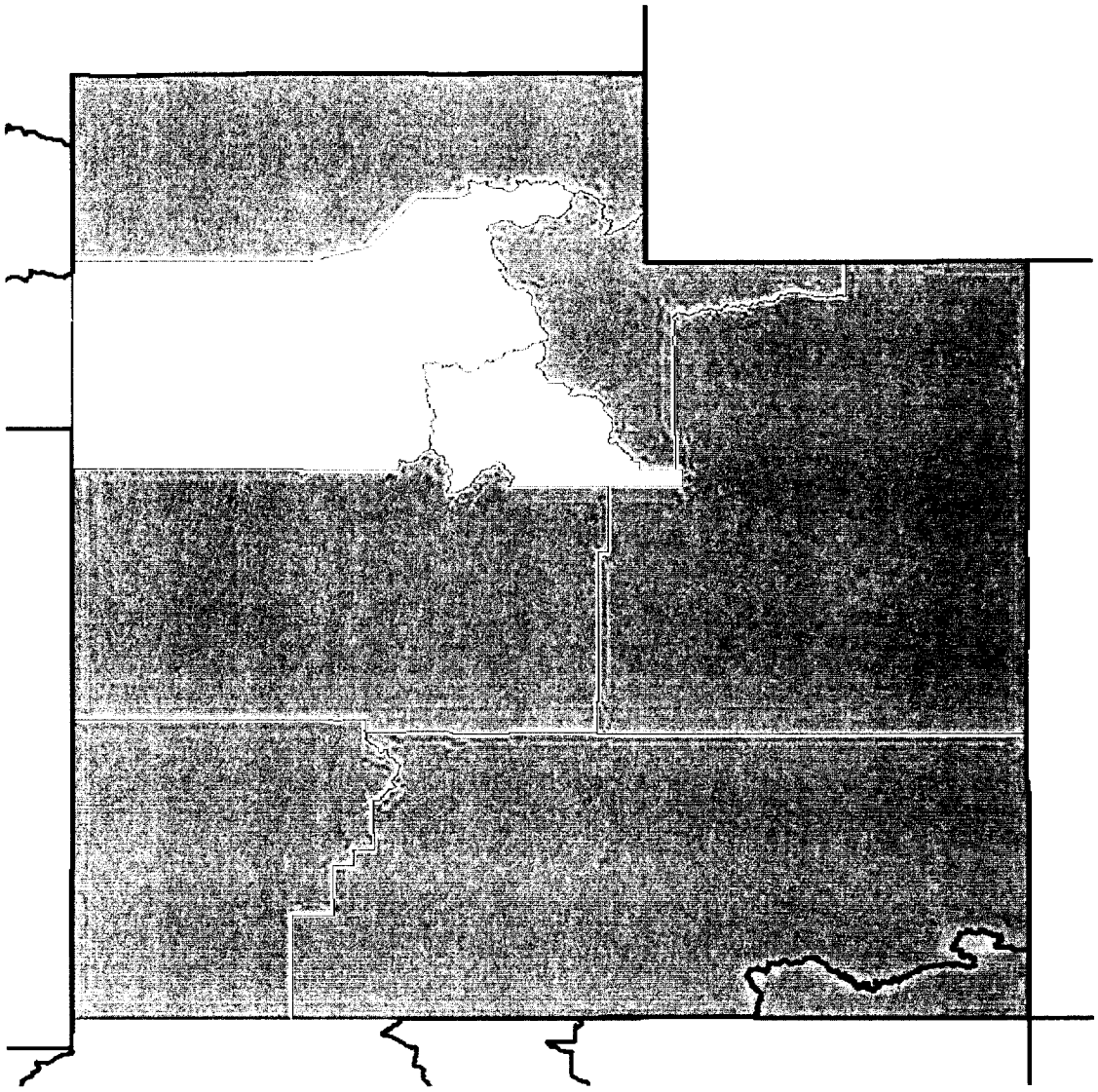

State Boundary
LATA Boundary
MSA Area
RSA Area

VERMONT

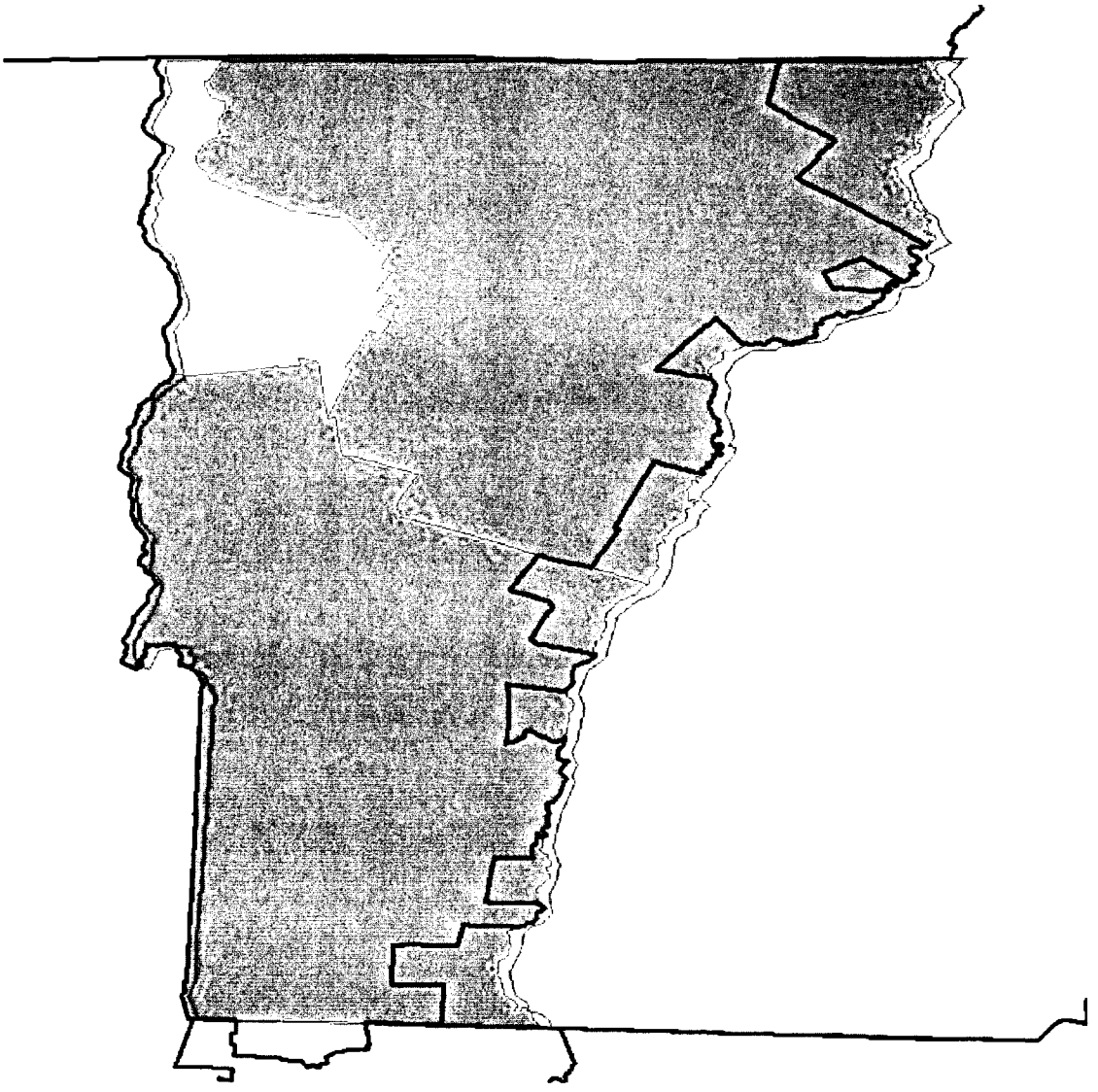

State Boundary
LATA Boundary
MSA Area
RSA Area

VIRGINIA

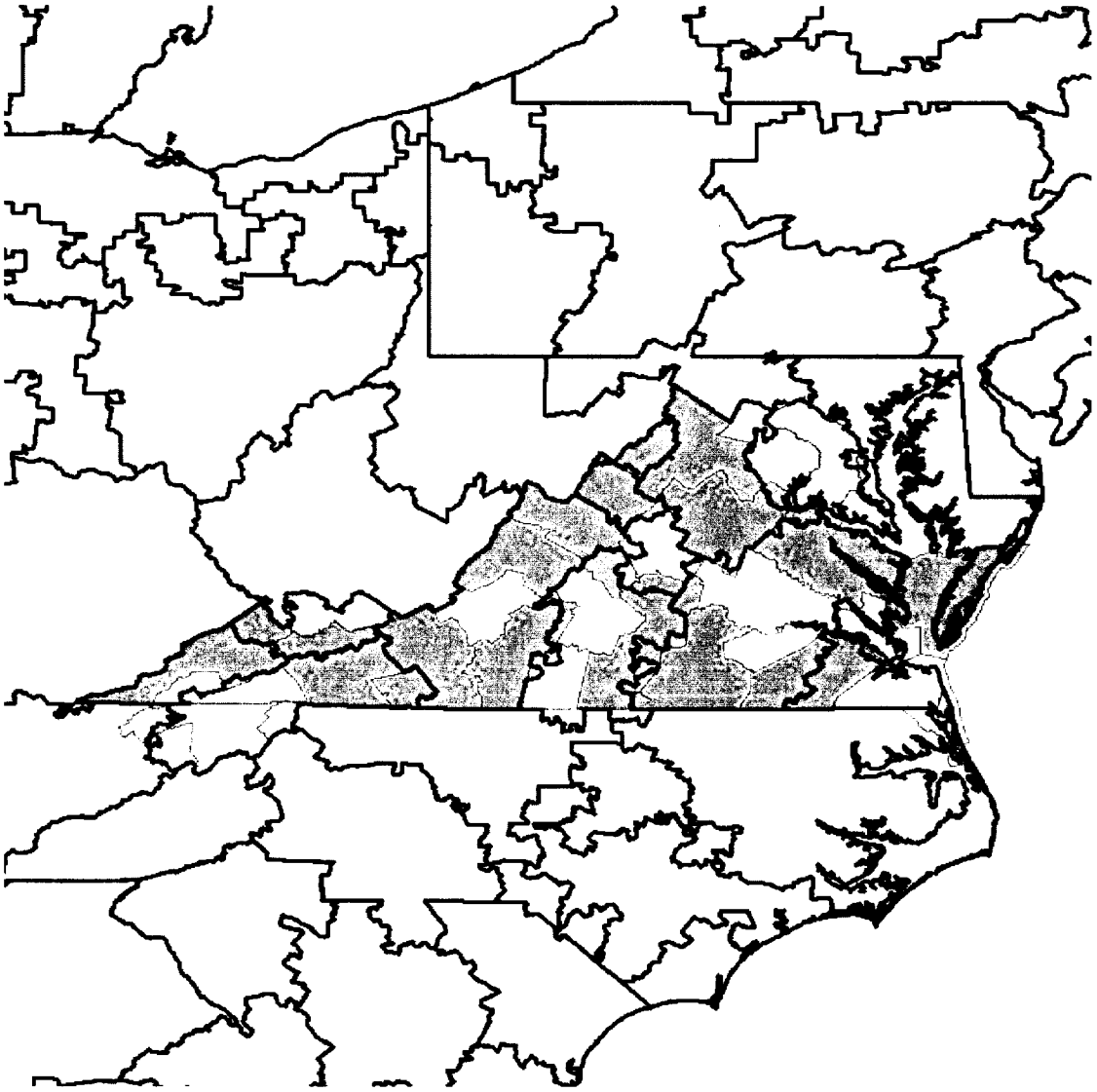

State Boundary
LATA Boundary
MSA Area
RSA Area

WASHINGTON

State Boundary
LATA Boundary
MSA Area
RSA Area

WEST VIRGINIA

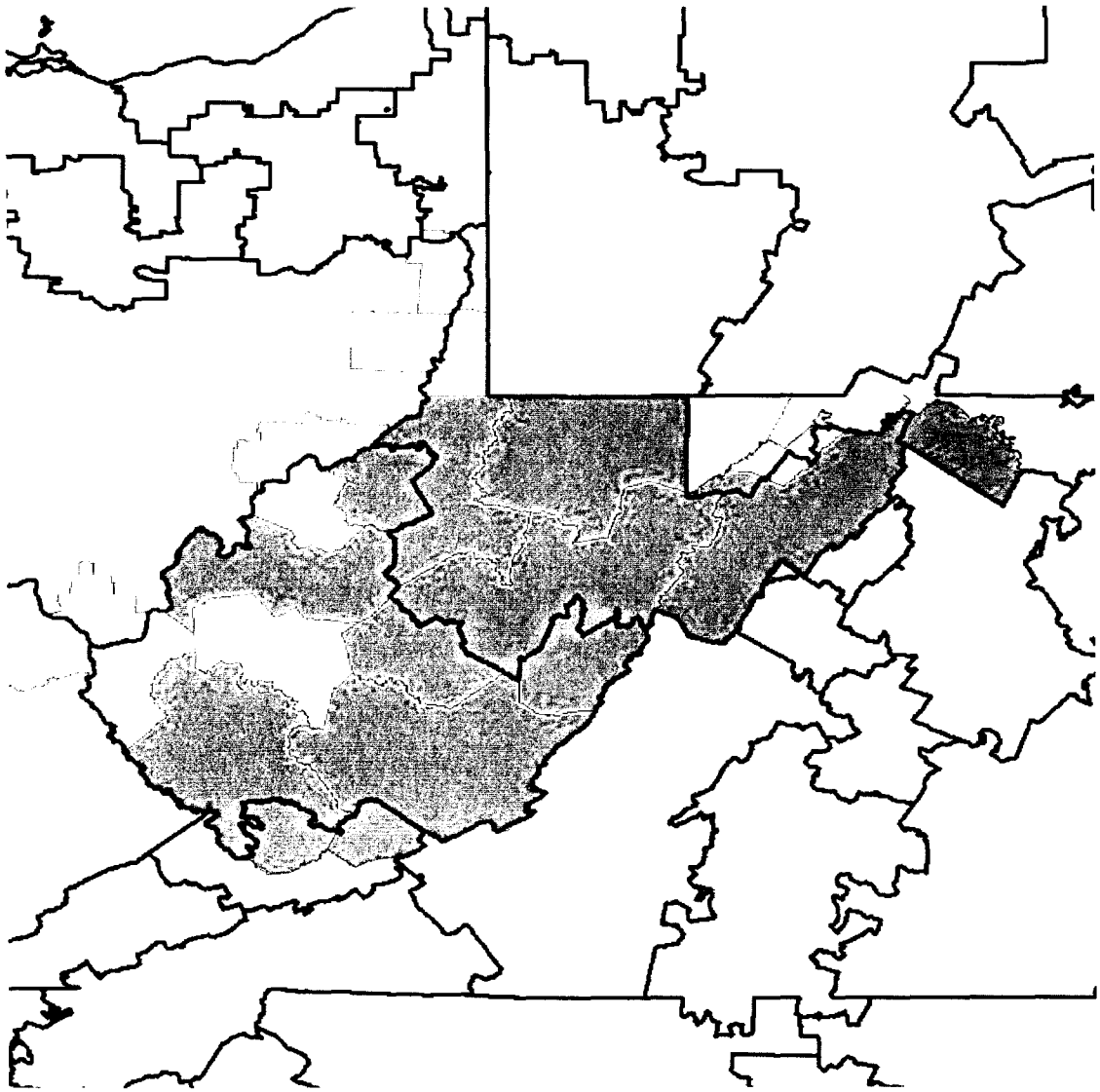

State Boundary
LATA Boundary
MSA Area
RSA Area

WISCONSIN

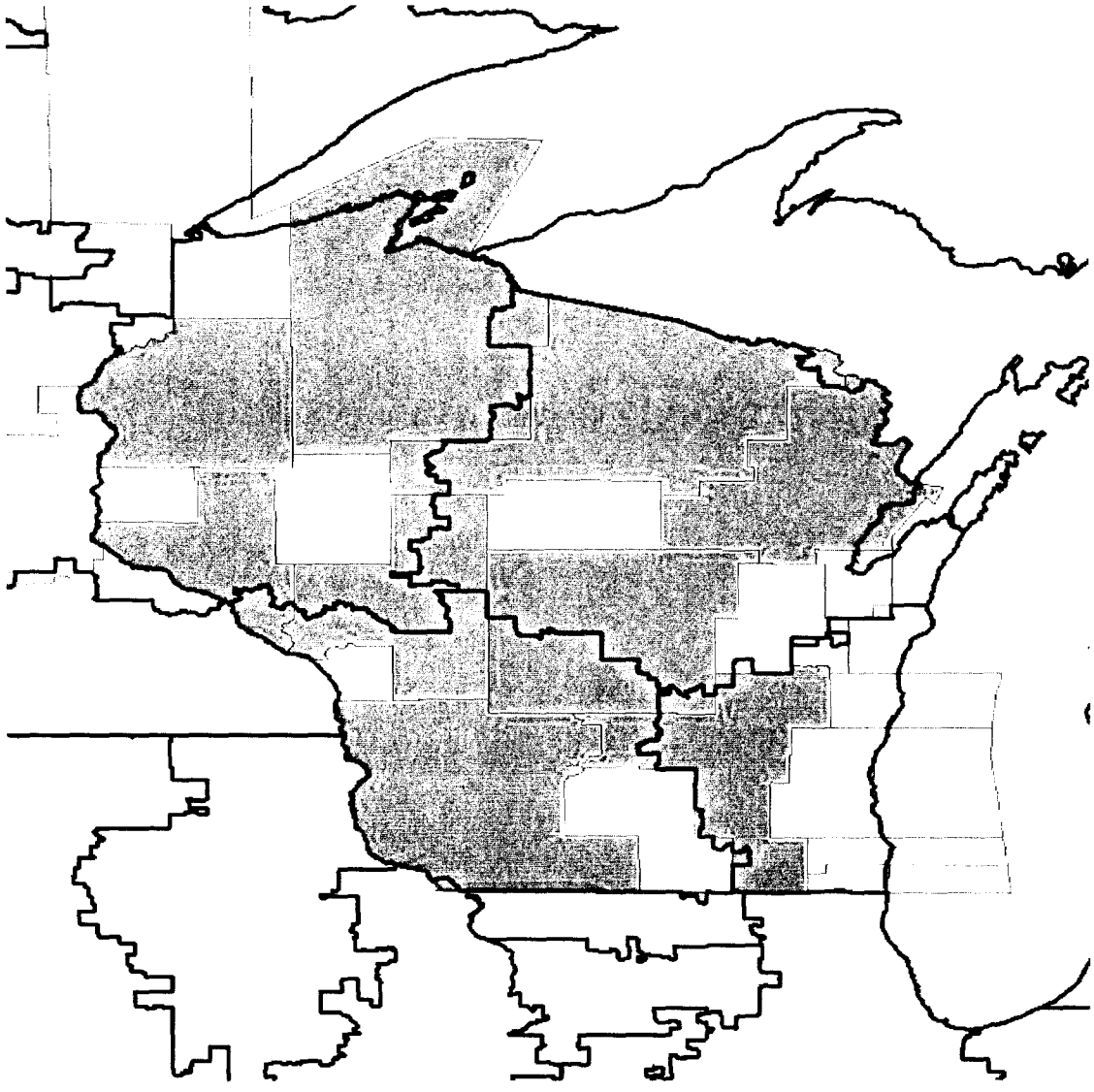

State Boundary
LATA Boundary
MSA Area
RSA Area

WYOMING

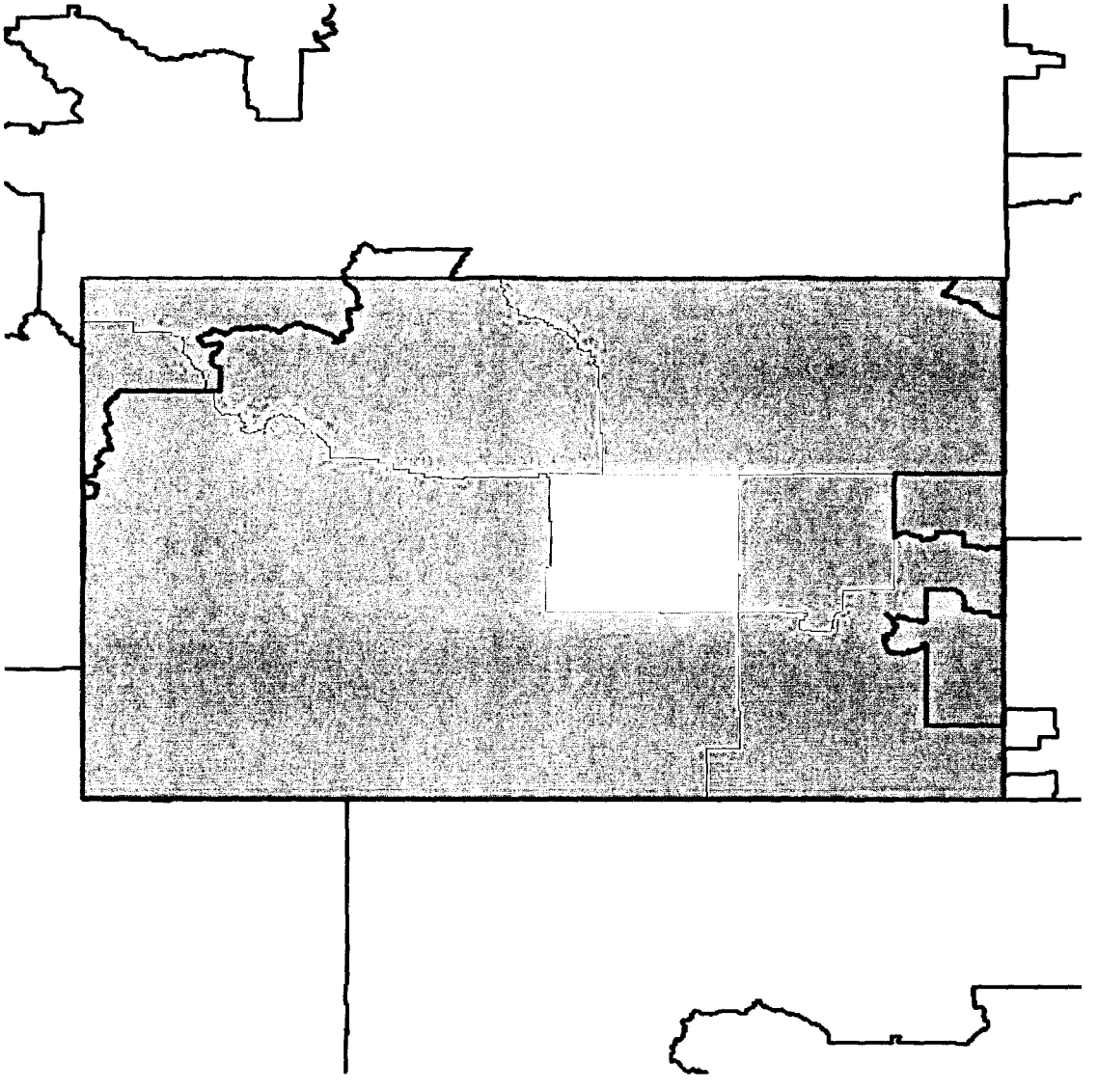

State Boundary
LATA Boundary
MSA Area
RSA Area