[redacted]

ORIGINAL

LAW OFFICES
LEVENTHAL, SENTER & LERMAN P.L.L.C.
SUITE 600
2000 K STREET, N.W.
WASHINGTON, D.C. 20006-1809

NORMAN P. LEVENTHAL
MEREDITH S. SENTER, JR.
STEVEN ALMAN LERMAN
RAUL R. RODRIGUEZ
DENNIS P. CORBETT
BRIAN M. MADDEN
BARBARA K. GARDNER
STEPHEN D. BARUCH
SALLY A. BUCKMAN
NANCY L. WOLF
DAVID S. KEIR
DEBORAH R. COLEMAN
NANCY A. ORY
ROSS G. GREENBERG
H. ANTHONY LEHV
JOHN D. POUTASSE
CHRISTOPHER J. SOVA
PHILIP A. BONOMO
JUAN F MADRID
SARAH R. ILES
JANET Y SHIH

TELEPHONE
(202) 429-8970

TELECOPIER
(202) 293-7783

WWW.LSL-LAW.COM

WRITER'S DIRECT DIAL
202-416-6780

WRITER'S E-MAIL
DCORBETT@LSL-LAW.COM

RECEIVED

JUL 25 2000

FEDERAL COMMUNICATIONS COMMISSION
OFFICE OF THE SECRETARY

July 25, 2000

DOCKET FILE COPY ORIGINAL

VIA HAND DELIVERY

Ms. Magalie R. Salas
Secretary
Federal Communications Commission
The Portals
445 12th Street, S.W.
Washington, DC 20554

Re: **Joint Petition for Rule Making**

Dear Ms. Salas:

On behalf of Ramar Communications II, Ltd. and Victor Communications, Inc., I am transmitting herewith an original and four copies of the Engineering Statement of Guy Smith, to be associated with the previously-submitted July 17, 2000 Joint Petition for Rule Making seeking to amend the Television Table of Allotments to specify Channel 30 in lieu of Channel 60, at Dothan, Alabama. A facsimile copy of this Engineering Statement was submitted on July 17, 2000.

Should there be any questions concerning this matter, please contact the undersigned.

Very truly yours,

Dennis P. Corbett

Dennis P. Corbett

RGG:rg
Enclosures
cc (w/out enc): James A. Koerner, Esq.

No. of Copies rec'd 0+4
List A B C D E

ENGINEERING STATEMENT

Prepared by Guy Smith
in connection with petition for
replacement channel at Dothan Alabama.

GENERAL

In 1995, Ramar Communications Inc. applied for a Television Broadcast station on channel 60 at Dothan Alabama (BPCT-19950814KO). The application specified an ERP of 5000 kW at a Height Above Average Terrain of 162 meters. The channel since became unavailable to new NTSC stations, and the application has since been assigned to Ramar Communications II Ltd.

As the FCC has now provided an opportunity for Ramar to submit a Petition for Rulemaking in a Public Notice released 11/22/1999, this statement is provided to support the request for an amendment of the NTSC Table of Allotments (Section 73.606) specifying channel 30+ at Dothan Alabama, replacing channel 60.

The proposed site for the channel 30+ allotment is not the same as the site for the channel 60 application, and a directional antenna will be necessary in order to avoid harmful interference to several DTV facilities. The proposed site is just south of the Florida State Line at coordinates 30° 58' 45" N 85° 33' 21" W.

SPACING CONSIDERATIONS & WAIVER REQUEST

All NTSC spacing requirements are met by this proposal with the exceptions of the N-14 and N+4 Taboos. The proposed site is short spaced by 13.8 kilometers, from the required 95.7 on N-14, and 6 kilometers short of the 31.4 kilometers required by section 73.610 (d) and table II of section 73.698 of the Commission's rules. The Commission has recently indicated a willingness to waive these types of particular "taboo spacing." (KRCA License Corp., FCC 99-388, released December 14, 1999). In the case of the N-14 image problem, no actual interference would result to the unbuilt facility (assuming an application proves to actually be viable), due to the directional antenna proposed. Given the extraordinary lack of available spectrum in the Dothan market, strong special circumstances exist here as well to waive these taboo spacing and allow the substitution of Channel 30+ for channel 60 at Dothan. Such waivers are respectfully requested.

DTV INTERFERENCE

A complete interference analysis was performed for channel 30 with the facilities outlined above. Required protection, in all cases, was afforded. In all cases except WPGX-DT channel 29 at Panama City, Fl., existing interference was not considered. In the case of WPGX-DT, it was found that this proposal would result in additional interference to 0.2% of the total populations served, which rounds to 0%.

Engineering Statement Cont'd

EXHIBITS

This statement contains the following exhibits:

Exhibit 1, Pages 1 though 4, contains the data on the Andrew ATW-C5 antenna which is proposed.

Exhibit 2 is a plot of the predicted Service Contours resulting from the employment of the Andrew ATW-C5 antenna at a power level of 5000 kW ERP, Height Above Average Terrain of 162 meters, and antenna orientation of 25°.

Exhibit 3, Pages 1 and 2, is a printout of the interference analysis for channel 30 at the proposed site, with the proposed facilities. The analysis was performed using RadioSoft's ComStudy Version 2.2 and the latest available RadioSoft database. All NTSC spacing requirements were cross checked against the latest available database from DataWorld.

Exhibit 4 is a tabulation of NTSC spacing requirements and actual spacing.

CERTIFICATION

All representations in this Engineering Statement are made in good faith and are true and correct to the best of my knowledge and belief.

Guy Smith
RF Director
Ramar Communications II Ltd.

EXHIBIT 1 p1

Horizontal Pattern of ATW-C5 Antenna

ANDREW

AZIMUTH PATTERN

Type:	ATW-C5	
	Numeric	dB
Directivity:	3.40	5.31
Peak(s) At:		
Polarization:		
Channel:		
Location:		

Note: Pattern shape and directivity may vary with channel and mounting configuration.

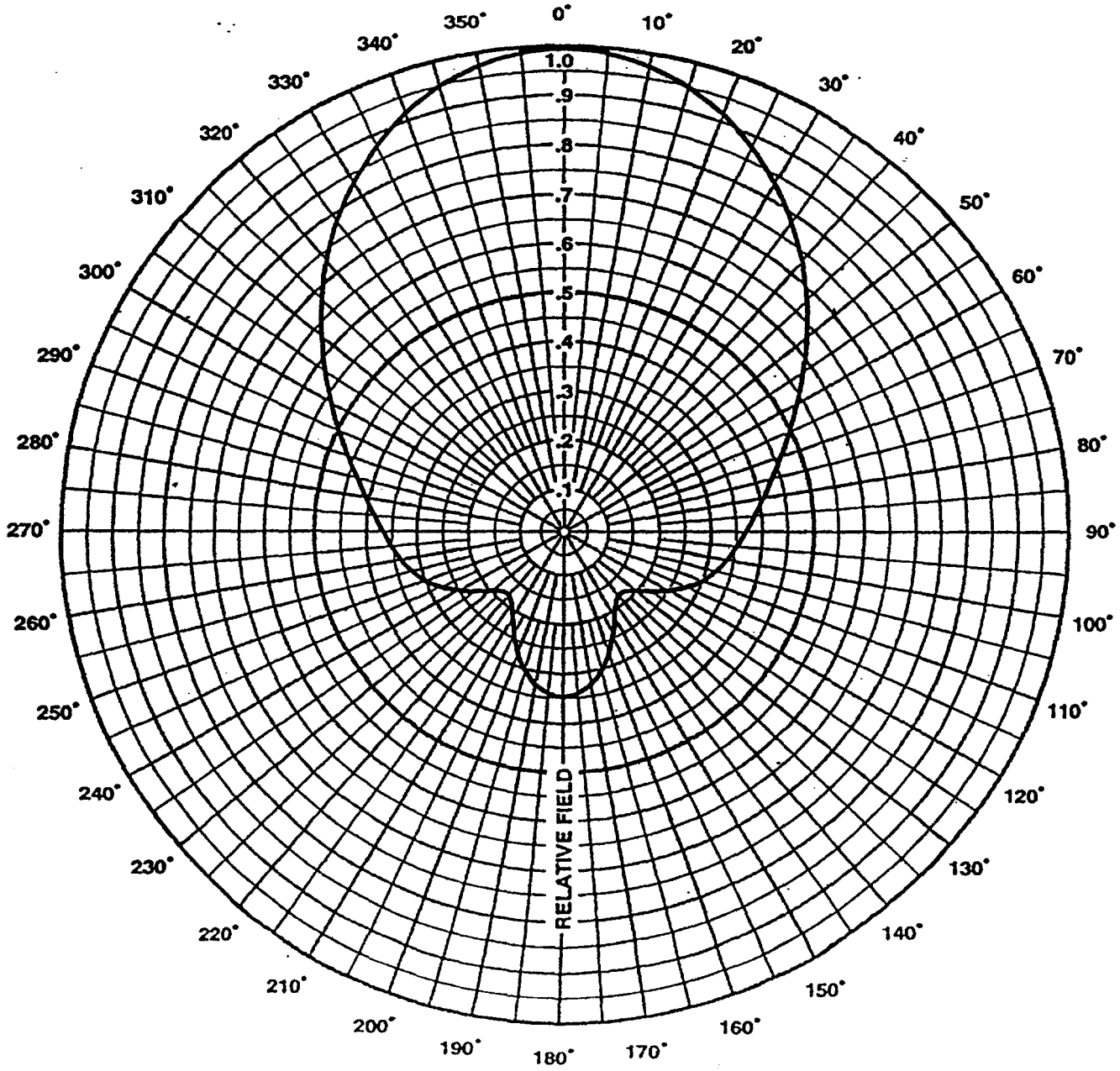

ANDREW CORPORATION
10500 W. 153rd Street
Orland Park, Illinois U.S.A. 60462

ANDREW

EXHIBIT 1

Horizontal Pattern Tabulation

TABULATED DATA FOR AZIMUTH PATTERN

TYPE ATW-C5

ANGLE	RELATIVE FIELD	dB	ANGLE	RELATIVE FIELD	dB	ANGLE	RELATIVE FIELD	dB
0	1.000	0.00	120	0.242	-12.32	240	0.242	-12.32
2	0.998	-0.02	122	0.230	-12.77	242	0.253	-11.94
4	0.996	-0.04	124	0.219	-13.19	244	0.264	-11.57
6	0.991	-0.08	126	0.208	-13.64	246	0.274	-11.24
8	0.985	-0.13	128	0.199	-14.02	248	0.284	-10.93
10	0.978	-0.19	130	0.189	-14.47	250	0.294	-10.63
12	0.968	-0.28	132	0.182	-14.80	252	0.301	-10.43
14	0.958	-0.37	134	0.176	-15.09	254	0.309	-10.20
16	0.946	-0.48	136	0.172	-15.29	256	0.316	-10.01
18	0.933	-0.60	138	0.171	-15.34	258	0.323	-9.82
20	0.920	-0.72	140	0.170	-15.39	260	0.329	-9.66
22	0.904	-0.88	142	0.174	-15.19	262	0.335	-9.50
24	0.888	-1.03	144	0.178	-14.99	264	0.341	-9.35
26	0.871	-1.20	146	0.185	-14.66	266	0.348	-9.17
28	0.852	-1.39	148	0.194	-14.24	268	0.354	-9.02
30	0.834	-1.58	150	0.203	-13.85	270	0.360	-8.87
32	0.815	-1.78	152	0.215	-13.35	272	0.368	-8.68
34	0.795	-1.99	154	0.227	-12.88	274	0.375	-8.52
36	0.774	-2.22	156	0.239	-12.43	276	0.383	-8.34
38	0.753	-2.46	158	0.252	-11.97	278	0.392	-8.13
40	0.733	-2.70	160	0.266	-11.50	280	0.401	-7.94
42	0.711	-2.96	162	0.278	-11.12	282	0.411	-7.72
44	0.690	-3.22	164	0.290	-10.75	284	0.421	-7.51
46	0.669	-3.49	166	0.300	-10.46	286	0.432	-7.29
48	0.648	-3.77	168	0.310	-10.17	288	0.445	-7.03
50	0.627	-4.05	170	0.319	-9.92	290	0.457	-6.80
52	0.607	-4.34	172	0.325	-9.76	292	0.471	-6.54
54	0.587	-4.63	174	0.331	-9.60	294	0.485	-6.28
56	0.568	-4.91	176	0.335	-9.50	296	0.500	-6.02
58	0.550	-5.19	178	0.337	-9.45	298	0.516	-5.75
60	0.532	-5.48	180	0.339	-9.40	300	0.532	-5.48
62	0.516	-5.75	182	0.337	-9.45	302	0.550	-5.19
64	0.500	-6.02	184	0.335	-9.50	304	0.568	-4.91
66	0.485	-6.28	186	0.331	-9.60	306	0.587	-4.63
68	0.471	-6.54	188	0.325	-9.76	308	0.607	-4.34
70	0.457	-6.80	190	0.319	-9.92	310	0.627	-4.05
72	0.445	-7.03	192	0.310	-10.17	312	0.648	-3.77
74	0.432	-7.29	194	0.300	-10.46	314	0.669	-3.49
76	0.421	-7.51	196	0.290	-10.75	316	0.690	-3.22
78	0.411	-7.72	198	0.278	-11.12	318	0.711	-2.96
80	0.401	-7.94	200	0.266	-11.50	320	0.733	-2.70
82	0.392	-8.13	202	0.252	-11.97	322	0.753	-2.46
84	0.383	-8.34	204	0.239	-12.43	324	0.774	-2.22
86	0.375	-8.52	206	0.227	-12.88	326	0.795	-1.99
88	0.368	-8.68	208	0.215	-13.35	328	0.815	-1.78
90	0.360	-8.87	210	0.203	-13.85	330	0.834	-1.58
92	0.354	-9.02	212	0.194	-14.24	332	0.852	-1.39
94	0.348	-9.17	214	0.185	-14.66	334	0.871	-1.20
96	0.341	-9.35	216	0.178	-14.99	336	0.888	-1.03
98	0.335	-9.50	218	0.174	-15.19	338	0.904	-0.88
100	0.329	-9.66	220	0.170	-15.39	340	0.920	-0.72
102	0.323	-9.82	222	0.171	-15.34	342	0.933	-0.60
104	0.316	-10.01	224	0.172	-15.29	344	0.946	-0.48
106	0.309	-10.20	226	0.176	-15.09	346	0.958	-0.37
108	0.301	-10.43	228	0.182	-14.80	348	0.968	-0.28
110	0.294	-10.63	230	0.189	-14.47	350	0.978	-0.19
112	0.284	-10.93	232	0.199	-14.02	352	0.985	-0.13
114	0.274	-11.24	234	0.208	-13.64	354	0.991	-0.08
116	0.264	-11.57	236	0.219	-13.19	356	0.996	-0.04
118	0.253	-11.94	238	0.230	-12.77	358	0.998	-0.02

	RELATIVE FIELD	dB	AZIMUTH DEGREES
MAXIMUM	1.00	0.00	0
MINIMUM	.170	-15.39	140 220

EXHIBIT 1 p3

Vertical Pattern

ANDREW

ELEVATION PATTERN

Type:	ATW30HS3H	
Directivity:	Numeric	dBd
Main Lobe	30.00	14.77
Horizontal	18.21	12.60
Beam Tilt:	0.75 Degrees	
Polarization:		
Channel:		
Location:		

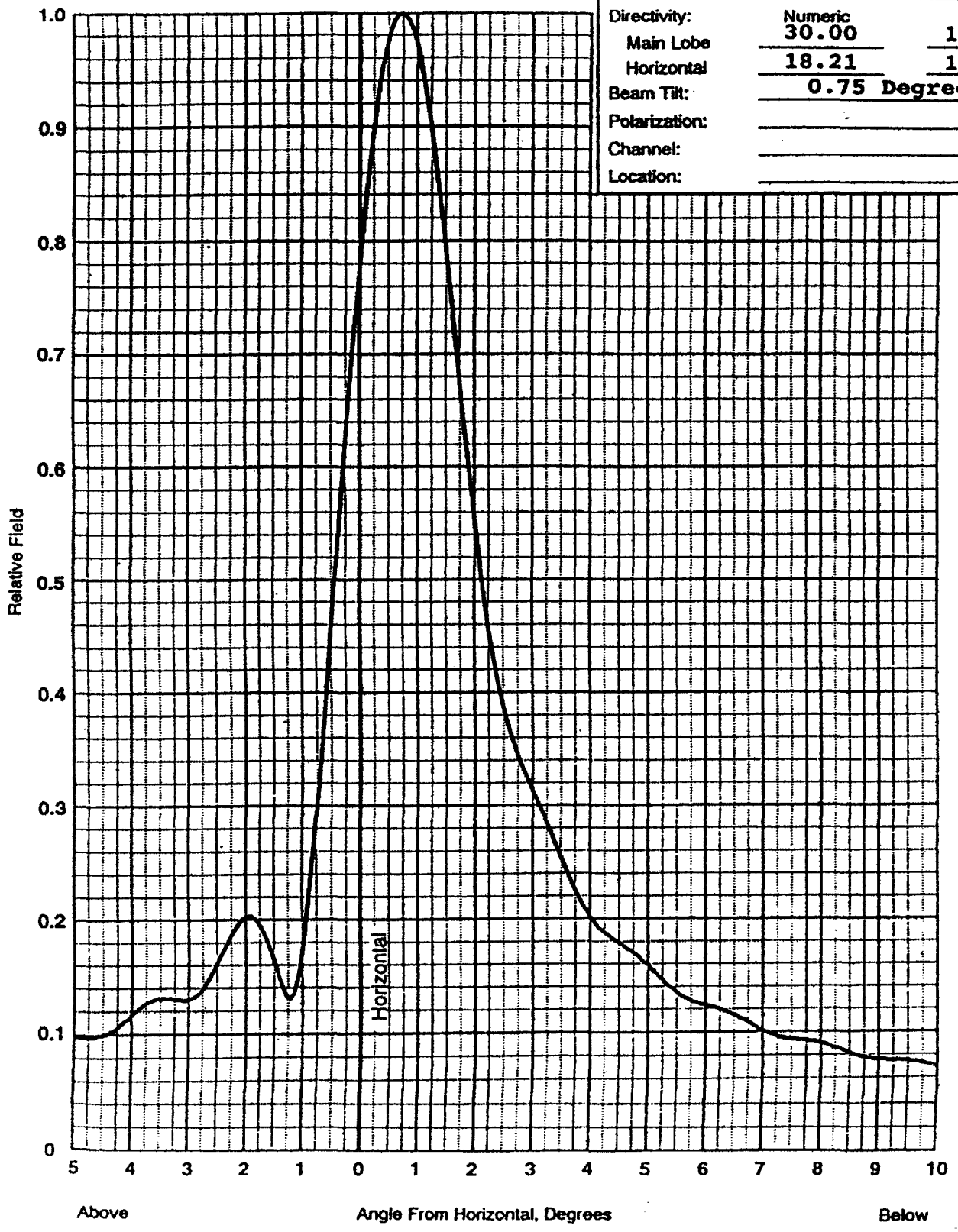

ANDREW CORPORATION
10500 W. 153rd Street
Orland Park, Illinois U.S.A. 60462

ANDREW

EXHIBIT 1 p4
Vertical Tabulation

TABULATED DATA FOR ELEVATION PATTERN

TYPE ATW30HS3H

ANGLE	RELATIVE FIELD	dB	ANGLE	RELATIVE FIELD	dB	ANGLE	RELATIVE FIELD	dB	ANGLE	RELATIVE FIELD	dB
-5° TO 10° IN 0.25° INCREMENTS			10° TO 90° IN 0.5° INCREMENTS								
-5.00	0.098	-20.13	10.00	0.069	-23.18	40.00	0.024	-32.48	70.00	0.026	-31.80
-4.75	0.098	-20.16	10.50	0.064	-23.90	40.50	0.024	-32.55	70.50	0.026	-31.67
-4.50	0.100	-20.04	11.00	0.063	-23.96	41.00	0.022	-33.06	71.00	0.027	-31.33
-4.25	0.106	-19.49	11.50	0.061	-24.35	41.50	0.022	-33.19	71.50	0.028	-30.94
-4.00	0.117	-18.66	12.00	0.055	-25.14	42.00	0.023	-32.72	72.00	0.029	-30.65
-3.75	0.127	-17.95	12.50	0.054	-25.30	42.50	0.024	-32.44	72.50	0.030	-30.55
-3.50	0.131	-17.64	13.00	0.053	-25.44	43.00	0.023	-32.70	73.00	0.029	-30.68
-3.25	0.130	-17.70	13.50	0.049	-26.13	43.50	0.022	-32.99	73.50	0.028	-31.02
-3.00	0.130	-17.73	14.00	0.048	-26.41	44.00	0.023	-32.77	74.00	0.027	-31.51
-2.75	0.139	-17.12	14.50	0.048	-26.39	44.50	0.024	-32.46	74.50	0.025	-32.05
-2.50	0.162	-15.83	15.00	0.045	-26.96	45.00	0.023	-32.58	75.00	0.024	-32.47
-2.25	0.187	-14.56	15.50	0.043	-27.36	45.50	0.022	-32.99	75.50	0.023	-32.63
-2.00	0.202	-13.88	16.00	0.044	-27.16	46.00	0.022	-33.01	76.00	0.024	-32.45
-1.75	0.195	-14.18	16.50	0.042	-27.48	46.50	0.024	-32.57	76.50	0.025	-32.04
-1.50	0.164	-15.70	17.00	0.039	-28.15	47.00	0.024	-32.33	77.00	0.027	-31.53
-1.25	0.131	-17.64	17.50	0.040	-28.07	47.50	0.024	-32.57	77.50	0.028	-31.06
-1.00	0.172	-15.28	18.00	0.040	-28.01	48.00	0.023	-32.95	78.00	0.029	-30.70
-0.75	0.298	-10.53	18.50	0.037	-28.60	48.50	0.023	-32.88	78.50	0.030	-30.50
-0.50	0.458	-6.77	19.00	0.036	-28.84	49.00	0.024	-32.48	79.00	0.030	-30.48
-0.25	0.626	-4.07	19.50	0.037	-28.69	49.50	0.024	-32.29	79.50	0.029	-30.62
0.00	0.779	-2.17	20.00	0.035	-29.16	50.00	0.024	-32.50	80.00	0.028	-30.95
0.25	0.900	-0.92	20.50	0.033	-29.71	50.50	0.023	-32.77	80.50	0.027	-31.44
0.50	0.976	-0.21	21.00	0.034	-29.46	51.00	0.023	-32.67	81.00	0.025	-32.09
0.75	1.000	0.00	21.50	0.034	-29.44	51.50	0.024	-32.34	81.50	0.023	-32.91
1.00	0.972	-0.25	22.00	0.032	-30.03	52.00	0.025	-32.20	82.00	0.020	-33.89
1.25	0.899	-0.93	22.50	0.031	-30.13	52.50	0.024	-32.42	82.50	0.018	-35.04
1.50	0.793	-2.02	23.00	0.032	-29.88	53.00	0.023	-32.72	83.00	0.015	-36.34
1.75	0.671	-3.46	23.50	0.031	-30.24	53.50	0.023	-32.68	83.50	0.013	-37.79
2.00	0.554	-5.14	24.00	0.029	-30.65	54.00	0.024	-32.32	84.00	0.011	-39.40
2.25	0.456	-6.82	24.50	0.030	-30.39	54.50	0.025	-32.06	84.50	0.009	-41.14
2.50	0.387	-8.24	25.00	0.030	-30.39	55.00	0.025	-32.16	85.00	0.007	-42.97
2.75	0.344	-9.27	25.50	0.028	-30.97	55.50	0.024	-32.49	85.50	0.006	-44.85
3.00	0.313	-10.08	26.00	0.028	-31.09	56.00	0.023	-32.66	86.00	0.005	-46.70
3.25	0.285	-10.91	26.50	0.029	-30.80	56.50	0.024	-32.43	86.50	0.004	-48.46
3.50	0.254	-11.90	27.00	0.028	-31.09	57.00	0.025	-32.02	87.00	0.003	-50.13
3.75	0.225	-12.96	27.50	0.027	-31.51	57.50	0.026	-31.80	87.50	0.003	-51.79
4.00	0.202	-13.89	28.00	0.027	-31.22	58.00	0.025	-31.91	88.00	0.002	-53.62
4.25	0.188	-14.53	28.50	0.028	-31.10	58.50	0.025	-32.20	88.50	0.002	-55.95
4.50	0.179	-14.97	29.00	0.026	-31.75	59.00	0.024	-32.34	89.00	0.001	-59.29
4.75	0.170	-15.40	29.50	0.025	-32.11	59.50	0.025	-32.14	89.50	0.001	-65.18
5.00	0.159	-16.00	30.00	0.026	-31.56	60.00	0.026	-31.77	90.00	0.000	-99.99
5.25	0.146	-16.73	30.50	0.027	-31.45	60.50	0.026	-31.54			
5.50	0.135	-17.42	31.00	0.025	-32.10	61.00	0.026	-31.58			
5.75	0.127	-17.90	31.50	0.024	-32.30	61.50	0.026	-31.83			
6.00	0.124	-18.17	32.00	0.026	-31.78	62.00	0.025	-32.05			
6.25	0.120	-18.40	32.50	0.026	-31.78	62.50	0.025	-32.00			
6.50	0.115	-18.78	33.00	0.024	-32.38	63.00	0.026	-31.69			
6.75	0.108	-19.33	33.50	0.024	-32.48	63.50	0.027	-31.34			
7.00	0.101	-19.91	34.00	0.025	-32.02	64.00	0.028	-31.18			
7.25	0.096	-20.35	34.50	0.025	-32.03	64.50	0.027	-31.27			
7.50	0.094	-20.56	35.00	0.024	-32.45	65.00	0.026	-31.54			
7.75	0.093	-20.67	35.50	0.024	-32.43	65.50	0.026	-31.80			
8.00	0.090	-20.87	36.00	0.025	-32.11	66.00	0.026	-31.85			
8.25	0.086	-21.26	36.50	0.024	-32.28	66.50	0.026	-31.61			
8.50	0.082	-21.77	37.00	0.023	-32.74	67.00	0.027	-31.25			
8.75	0.078	-22.20	37.50	0.023	-32.67	67.50	0.028	-30.97			
9.00	0.076	-22.41	38.00	0.024	-32.29	68.00	0.029	-30.88			
9.25	0.075	-22.46	38.50	0.024	-32.37	68.50	0.028	-31.03			
9.50	0.075	-22.53	39.00	0.023	-32.80	69.00	0.027	-31.34			
9.75	0.073	-22.77	39.50	0.023	-32.81	69.50	0.026	-31.65			

EXHIBIT 2

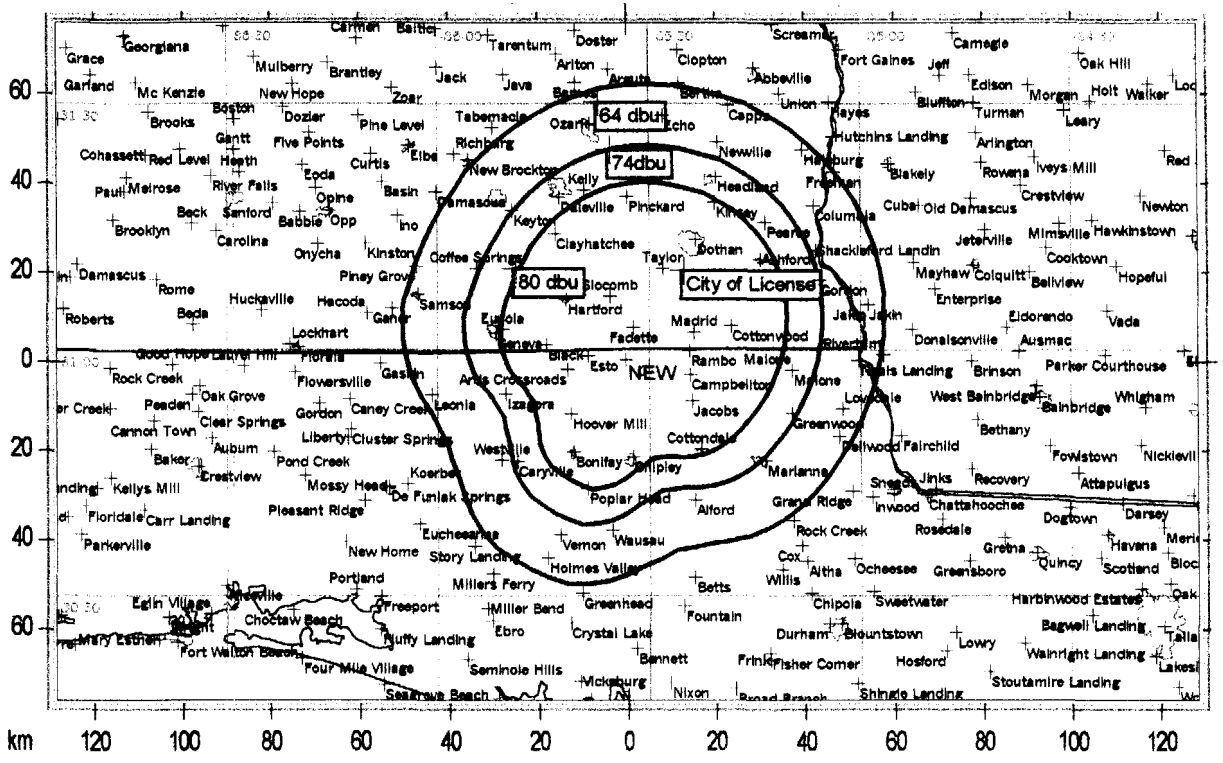

Predicted Service Contours
at 5000 kW ERP – 162 m

National Borders State Borders City Borders Lat/Lon Grid

Map Scale: 1:1702048 1 cm = 17.02 km V|H Size: 151.62 x 256.71 km

Summary of Channel 30:

EXHIBIT 3 p1

ComStudy 2.2 RadioSoft

Callsign	City	Class	ERP	Sep Typ	Status	Dist	Prot	Clearan	D/U	Rx Gain	Rx F/B	Zone	Band	Ch#	Adj	Matrix	Svc Con	Svc Stre	Int Cont	Int Strer	Matrix A	Old Pop	New Pop	Total Po	Old Pop	New Po
NEW	MARIAN	Analog	3720.00	D	Callsign	82.3	96	0.0	-	-	-	3	UHF	16 +	T-14	LR	-	-	-	-		N/C	N/C	N/C	N/C	N/C
NEW	MARIAN	Analog	5000.00	D	Callsign	81.9	96	0.0	-	-	-	3	UHF	16 +	T-14	LR	-	-	-	-		N/C	N/C	N/C	N/C	N/C
NEW	COLUMI	Analog	589.000	D	Callsign	409.1	120	0.0	-	-	-	3	UHF	45 Z	T+15	LR	-	-	-	-		N/C	N/C	N/C	N/C	N/C
NEW	MAGEE	Analog	1510.00	D	Callsign	419.9	32	0.0	-	-	-	3	UHF	34 +	T+4	LR	-	-	-	-		N/C	N/C	N/C	N/C	N/C
WAIQ	MONTG	Analog	1410.00	D	Clear	170.4	32	138.4	-	-	-	3	UHF	26 +	T-4	LR	-	-	-	-		N/C	N/C	N/C	N/C	N/C
WAWS	JACKSO	Analog	2820.00	D/M	Clean	389.8	329	60.8	28	0.0	6.0	3	UHF	30 +	Co	LR	F(50,50)	64	-	-		0.0%	0.0%	998229	998229	998229
WAWS	JACKSO	Analog	5000.00	D/M	Clean	389.8	329	60.8	28	0.0	6.0	3	UHF	30 +	Co	LR	F(50,50)	64	-	-		0.0%	0.0%	102053	102053	102053
WBIH-D	SELMA	DTV	500.000	M	Clean	211.8	-	-	-48	10.0	14.0	3	UHF	29	A-1	LR	F(50,90)	41	-	-		0.0%	0.0%	909257	909257	909257
WBMM	TUSKEG	Analog	2820.00	D	Clear	126.3	32	94.3	-	-	-	3	UHF	22 -	T-8	LR	-	-	-	-		N/C	N/C	N/C	N/C	N/C
WCFTTV	TUSCAL	Analog	4370.00	D	Clear	328.8	32	296.8	-	-	-	2	UHF	33 Z	T+3	LR	-	-	-	-		N/C	N/C	N/C	N/C	N/C
WCLF	CLEARW	Analog	5000.00	D	Clear	411.5	32	379.5	-	-	-	3	UHF	22 Z	T-8	LR	-	-	-	-		N/C	N/C	N/C	N/C	N/C
WDFXTV	OZARK	Analog	1120.00	D		26.0			-	-	-	3	UHF	34 -	T+4	LR	-	-	-	-		N/C	N/C	N/C	N/C	N/C
WDFXTV	OZARK	Analog	1200.00	D		26.0			-	-	-	3	UHF	34 -	T+4	LR	-	-	-	-		N/C	N/C	N/C	N/C	N/C
WFXL	ALBANY	Analog	1580.00	D/M	Clean	166.2	88	78.2	-15	0.0	6.0	3	UHF	31 -	A+1	LR	A+1	64	-	-		N/C	N/C	N/C	N/C	N/C
WFXL-D	ALBANY	DTV	50.000	M	Clean	166.2	-	-	2	10.0	14.0	3	UHF	30	Co	LR	F(50,90)	41	-	-		0.0%	0.0%	409387	409387	409341
WFXL-D	ALBANY	DTV	50.000	M	Clean	166.2	-	-	2	10.0	14.0	3	UHF	30	Co	LR	F(50,90)	41	-	-		0.0%	0.0%	409387	409387	409341
WGBC	MERIDIA	Analog	1580.00	D/M	Clean	332.4	329	3.4	45	0.0	6.0	3	UHF	30 -	Co	LR	F(50,50)	64	-	-		0.0%	0.1%	163813	163813	163639
WGSA	BAXLEY	Analog	316.000	D	Clear	328.4	32	296.4	-	-	-	2	UHF	34 +	T+4	LR	-	-	-	-		N/C	N/C	N/C	N/C	N/C
WGSA	BAXLEY	Analog	5000.00	D	Clear	369.5	32	337.5	-	-	-	2	UHF	34 +	T+4	LR	-	-	-	-		N/C	N/C	N/C	N/C	N/C
WGVP	VALDOS	Analog	1700.00	D	Clear	210.1	96	114.1	-	-	-	3	UHF	44 -	T+14	LR	-	-	-	-		N/C	N/C	N/C	N/C	N/C
WHBR	PENSAC	Analog	3470.00	D	Clear	203.9	32	171.9	-	-	-	3	UHF	33 +	T+3	LR	-	-	-	-		N/C	N/C	N/C	N/C	N/C
WHLT	HATTIES	Analog	1200.00	D	Clear	354.0	32	322.0	-	-	-	3	UHF	22 Z	T-8	LR	-	-	-	-		N/C	N/C	N/C	N/C	N/C
WHOTTV	ATHENS	Analog	5000.00	D	Clear	383.6	32	351.6	-	-	-	2	UHF	34 Z	T+4	LR	-	-	-	-		N/C	N/C	N/C	N/C	N/C
WIAT-D	BIRMIN	DTV	166.000	M	Clean	301.7	-	-	2	10.0	14.0	2	UHF	30	Co	LR	F(50,90)	41	-	-		0.0%	0.2%	132202	132202	132002
WIAT-D	BIRMIN	DTV	166.000	M	Clean	301.7	-	-	2	10.0	14.0	2	UHF	30	Co	LR	F(50,90)	41	-	-		0.0%	0.2%	133093	133093	132892
WIAT-D	BIRMIN	DTV	1000.00	M	Clean	301.7	-	-	2	10.0	14.0	2	UHF	30	Co	LR	F(50,90)	41	-	-		0.0%	0.1%	145714	145714	145500
WJCL	SAVANN	Analog	3800.00	D	Clear	418.1	32	386.1	-	-	-	2	UHF	22 Z	T-8	LR	-	-	-	-		N/C	N/C	N/C	N/C	N/C
WJSPTV	COLUMI	Analog	5000.00	D	Clear	222.9	32	190.9	-	-	-	2	UHF	28 Z	T-2	LR	-	-	-	-		N/C	N/C	N/C	N/C	N/C
WJTC	PENSAC	Analog	3310.00	D	Clear	196.2	96	100.2	-	-	-	3	UHF	44 Z	T+14	LR	-	-	-	-		N/C	N/C	N/C	N/C	N/C
WLDM	TUSCAL	Analog	1950.00	D	Clear	297.3	96	201.3	-	-	-	2	UHF	23 -	T-7	LR	-	-	-	-		N/C	N/C	N/C	N/C	N/C
WLTZ	COLUMI	Analog	1480.00	D	Clear	175.8	32	143.8	-	-	-	2	UHF	38 +	T+8	LR	-	-	-	-		N/C	N/C	N/C	N/C	N/C

WMCFTV	MONTGI	Analog	617.000	D	Clear	169.2	120	49.2	-	-	-	3	UHF	45 -	T+15	LR	-	-	-	-		N/C	N/C	N/C	N/C	N/C
WNCF	MONTGI	Analog	1820.00	D	Clear	167.9	32	135.9	-	-	-	3	UHF	32 Z	T+2	LR	-	-	-	-		N/C	N/C	N/C	N/C	N/C
WNCF	MONTGI	Analog	4570.00	D	Clear	171.4	32	139.4	-	-	-	3	UHF	32 Z	T+2	LR	-	-	-	-		N/C	N/C	N/C	N/C	N/C
WPBA	ATLANT	Analog	1380.00	D/M	Clean	329.0	329	0.0	28	0.0	6.0	2	UHF	30 Z	Co	LR	F(50,50)	64	-	-		0.0%	0.0%	300660	300660	300660
WPGX	PANAMA	Analog	1260.00	D	Clear	64.8	32	32.8	-	-	-	3	UHF	28 -	T-2	LR	-	-	-	-		N/C	N/C	N/C	N/C	N/C
WPGX	PANAMA	Analog	5000.00	D	Clear	64.8	32	32.8	-	-	-	3	UHF	28 -	T-2	LR	-	-	-	-		N/C	N/C	N/C	N/C	N/C
WPGX-D	PANAMA	DTV	50.000	M	Clean	64.8	-	-	-48	10.0	14.0	3	UHF	29	A-1	LR	F(50,90)	41	-	-		0.0%	0.2%	216700	216700	216351
WPGX-D	PANAMA	DTV	50.000	M	Clean	64.8	-	-	-48	10.0	14.0	3	UHF	29	A-1	LR	F(50,90)	41	-	-		0.0%	0.1%	220111	220111	219974
WPMI	MOBILE	Analog	5000.00	D	Clear	203.9	120	83.9	-	-	-	3	UHF	15 +	T-15	LR	-	-	-	-		N/C	N/C	N/C	N/C	N/C
WPXH	GADSDE	Analog	5000.00	D	Clear	334.1	96	238.1	-	-	-	2	UHF	44 +	T+14	LR	-	-	-	-		N/C	N/C	N/C	N/C	N/C
WSRE	PENSAC	Analog	3020.00	D	Clear	171.4	96	75.4	-	-	-	3	UHF	23 Z	T-7	LR	-	-	-	-		N/C	N/C	N/C	N/C	N/C
WSRE-D	PENSAC	DTV	91.000	M	Clean	171.4	-	-	-49	10.0	14.0	3	UHF	31	A+1	LR	F(50,90)	41	-	-		0.0%	0.0%	461991	461991	461991
WSRE-D	PENSAC	DTV	91.000	M	Clean	171.4	-	-	-49	10.0	14.0	3	UHF	31	A+1	LR	F(50,90)	41	-	-		0.0%	0.0%	461206	461206	461206
WSRE-D	PENSAC	DTV	151.000	M	Clean	200.6	-	-	-49	10.0	14.0	3	UHF	31	A+1	LR	F(50,90)	41	-	-		0.0%	0.0%	992144	992144	992144
WSWS-D	OPELIKA	DTV	50.000	M	Clean	186.9	-	-	-49	10.0	14.0	2	UHF	31	A+1	LR	F(50,90)	41	-	-		0.0%	0.0%	516967	516967	516967
WSWS-D	OPELIKA	DTV	50.000	M	Clean	186.9	-	-	-49	10.0	14.0	2	UHF	31	A+1	LR	F(50,90)	41	-	-		0.0%	0.0%	517586	517586	517586
WSWS-D	OPELIKA	DTV	126.000	M	Clean	166.3	-	-	-49	10.0	14.0	2	UHF	31	A+1	LR	F(50,90)	41	-	-		0.0%	0.0%	647635	647635	647635
WTGS	HARDEE	Analog	5000.00	D	Clear	417.5	32	385.5	-	-	-	2	UHF	28 -	T-2	LR	-	-	-	-		N/C	N/C	N/C	N/C	N/C
WTXLTV	TALLAH	Analog	1170.00	D	Clear	137.1	32	105.1	-	-	-	3	UHF	27 +	T-3	LR	-	-	-	-		N/C	N/C	N/C	N/C	N/C
WTXLTV	TALLAH	Analog	2690.00	D	Clear	155.8	32	123.8	-	-	-	3	UHF	27 +	T-3	LR	-	-	-	-		N/C	N/C	N/C	N/C	N/C

EXHIBIT 3 p2