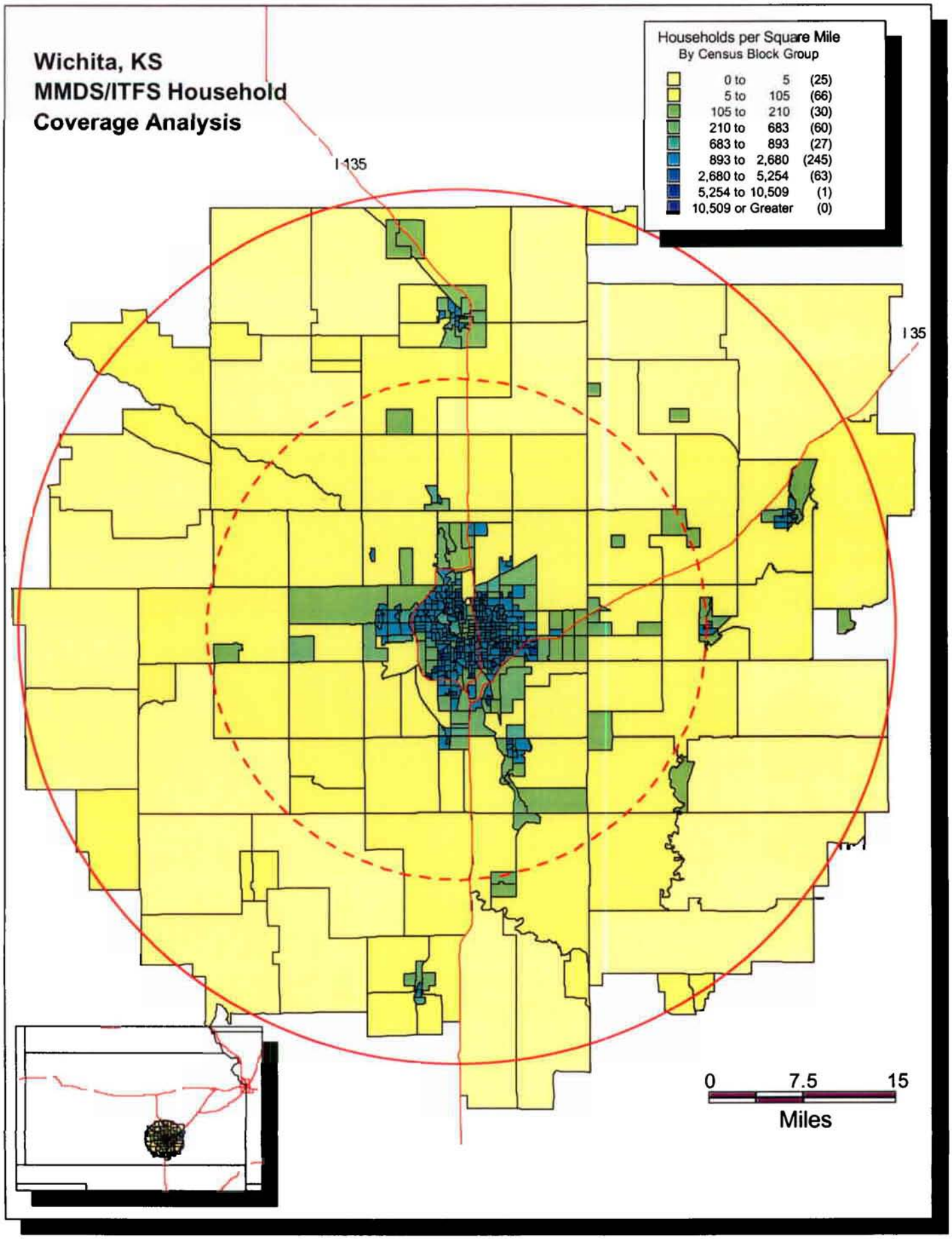
Wichita, KS
MMDS/ITFS Household
Coverage Analysis
Households per Square Mile
By Census Block Group
0 to 5 (25)
5 to 105 (66)
105 to 210 (30)
210 to 683 (60)
683 to 893 (27)
893 to 2,680 (245)
2,680 to 5,254 (63)
5,254 to 10,509 (1)
10,509 or Greater (0)
I-135
I 35
0
7.5
15
Miles

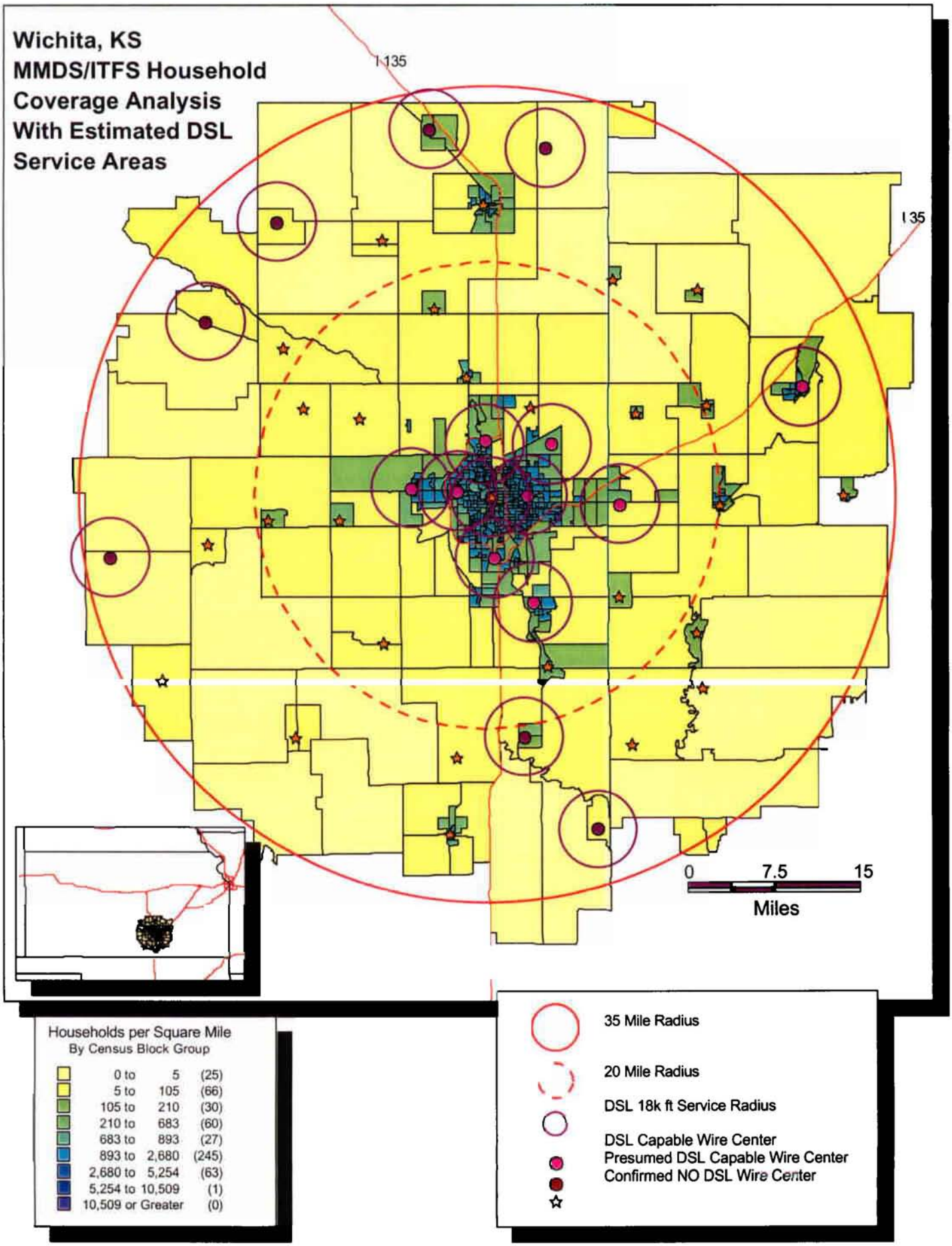
Wichita, KS
MMDS/ITFS Household
Coverage Analysis
With Estimated DSL
Service Areas
I-135
I 35
0
7.5
15
Miles
Households per Square Mile
By Census Block Group
0 to 5 (25)
5 to 105 (66)
105 to 210 (30)
210 to 683 (60)
683 to 893 (27)
893 to 2,680 (245)
2,680 to 5,254 (63)
5,254 to 10,509 (1)
10,509 or Greater (0)
35 Mile Radius
20 Mile Radius
DSL 18k ft Service Radius
DSL Capable Wire Center
Presumed DSL Capable Wire Center
Confirmed NO DSL Wire Center

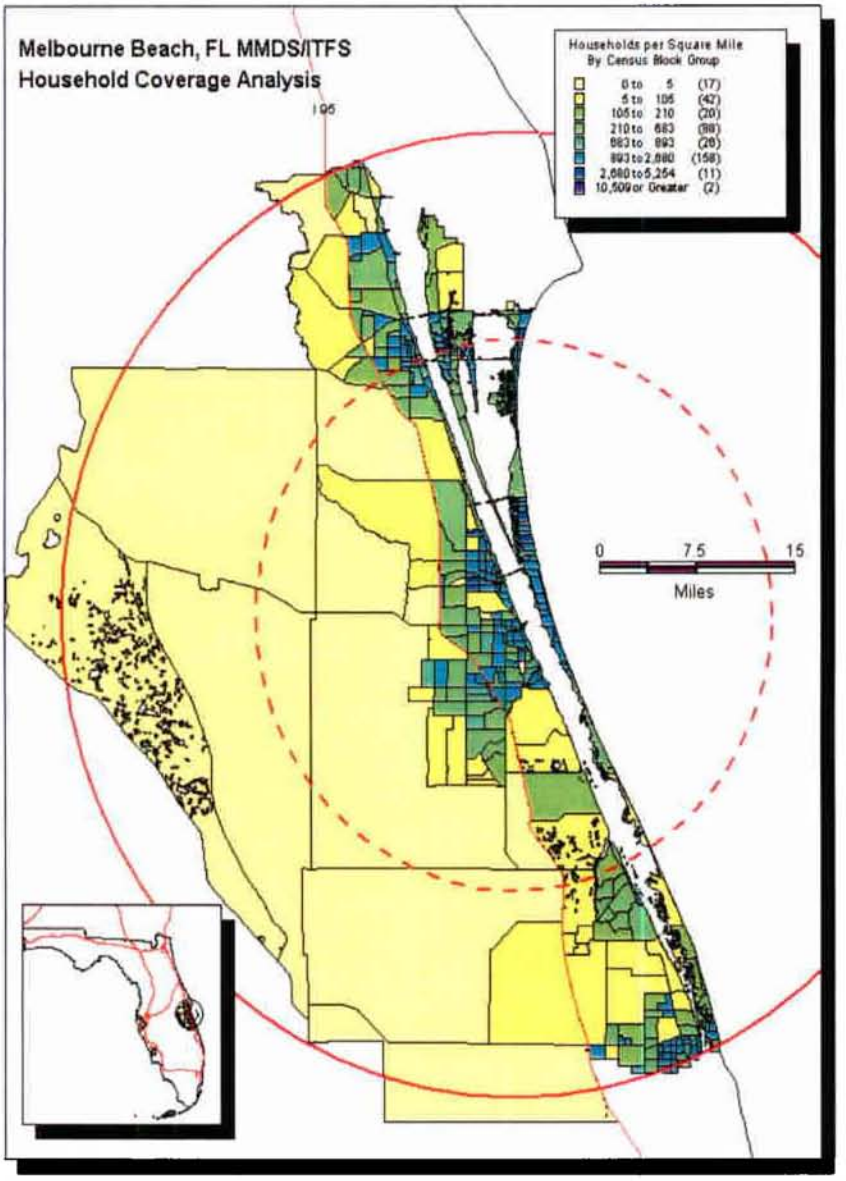
Melbourne Beach, FL MMDS/ITFS
Household Coverage Analysis
Households per Square Mile
By Census Block Group
0 to 5 (17)
5 to 105 (42)
105 to 210 (20)
210 to 683 (98)
683 to 893 (26)
893 to 2,880 (158)
2,880 to 5,254 (11)
10,509 or Greater (2)
195
0
7.5
15
Miles

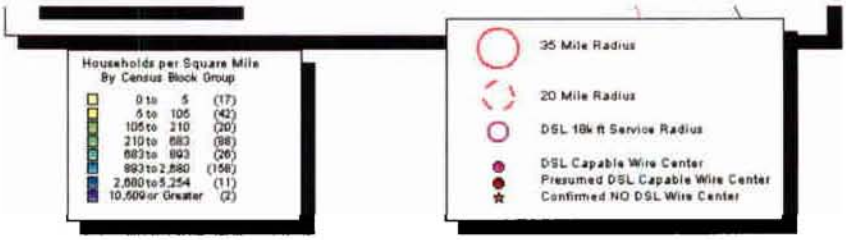
Households per Square Mile
By Census Block Group
0 to 5 (17)
5 to 105 (42)
105 to 210 (20)
210 to 683 (98)
683 to 893 (26)
893 to 2,880 (158)
2,880 to 5,254 (11)
10,509 or Greater (2)
35 Mile Radius
20 Mile Radius
DSL 18k ft Service Radius
DSL Capable Wire Center
Presumed DSL Capable Wire Center
Confirmed NO DSL Wire Center

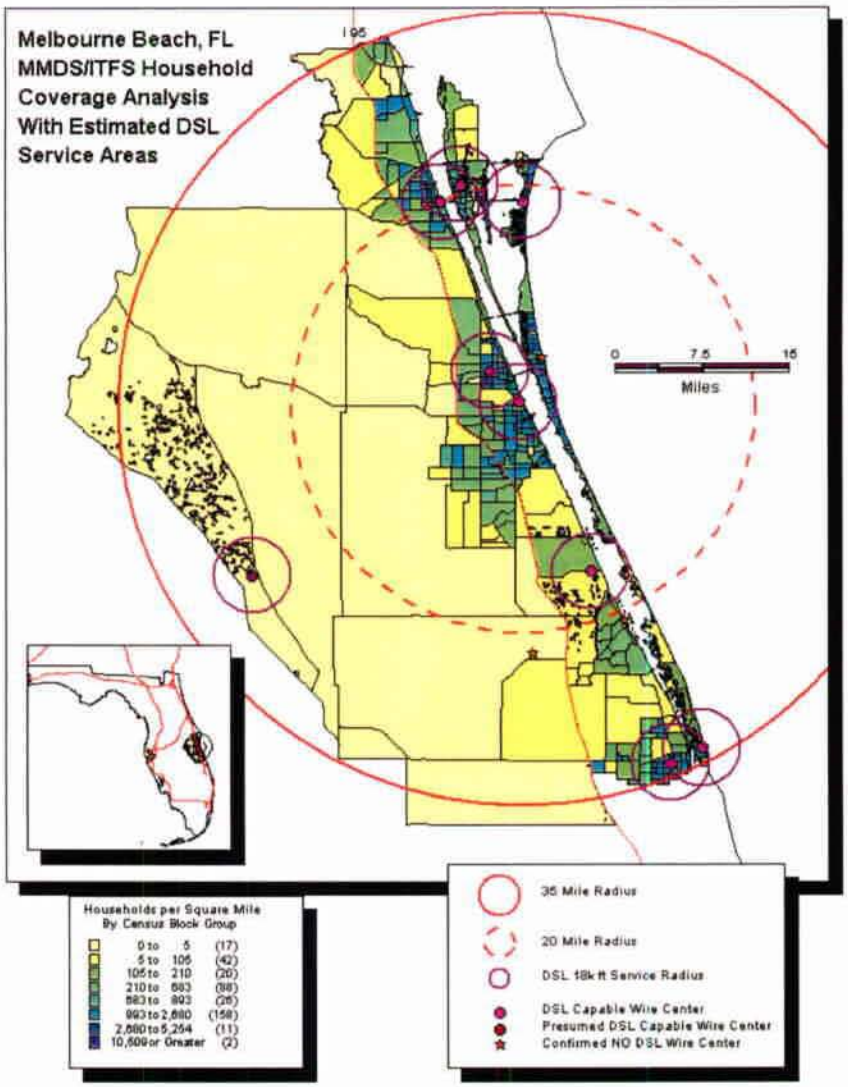
Melbourne Beach, FL
MMDS/ITFS Household
Coverage Analysis
With Estimated DSL
Service Areas
I 95
0
7.5
15
Miles
Households per Square Mile
By Census Block Group
0 to 5 (17)
5 to 105 (42)
105 to 210 (20)
210 to 583 (88)
583 to 993 (26)
993 to 2,680 (158)
2,680 to 5,254 (11)
10,609 or Greater (2)
35 Mile Radius
20 Mile Radius
DSL 18k ft Service Radius
DSL Capable Wire Center
Presumed DSL Capable Wire Center
Confirmed NO DSL Wire Center