Greensboro/Winston-Salem NC Topo Map - SDARS Exlcusion Zones (XM=Red, Sirius=Yellow)

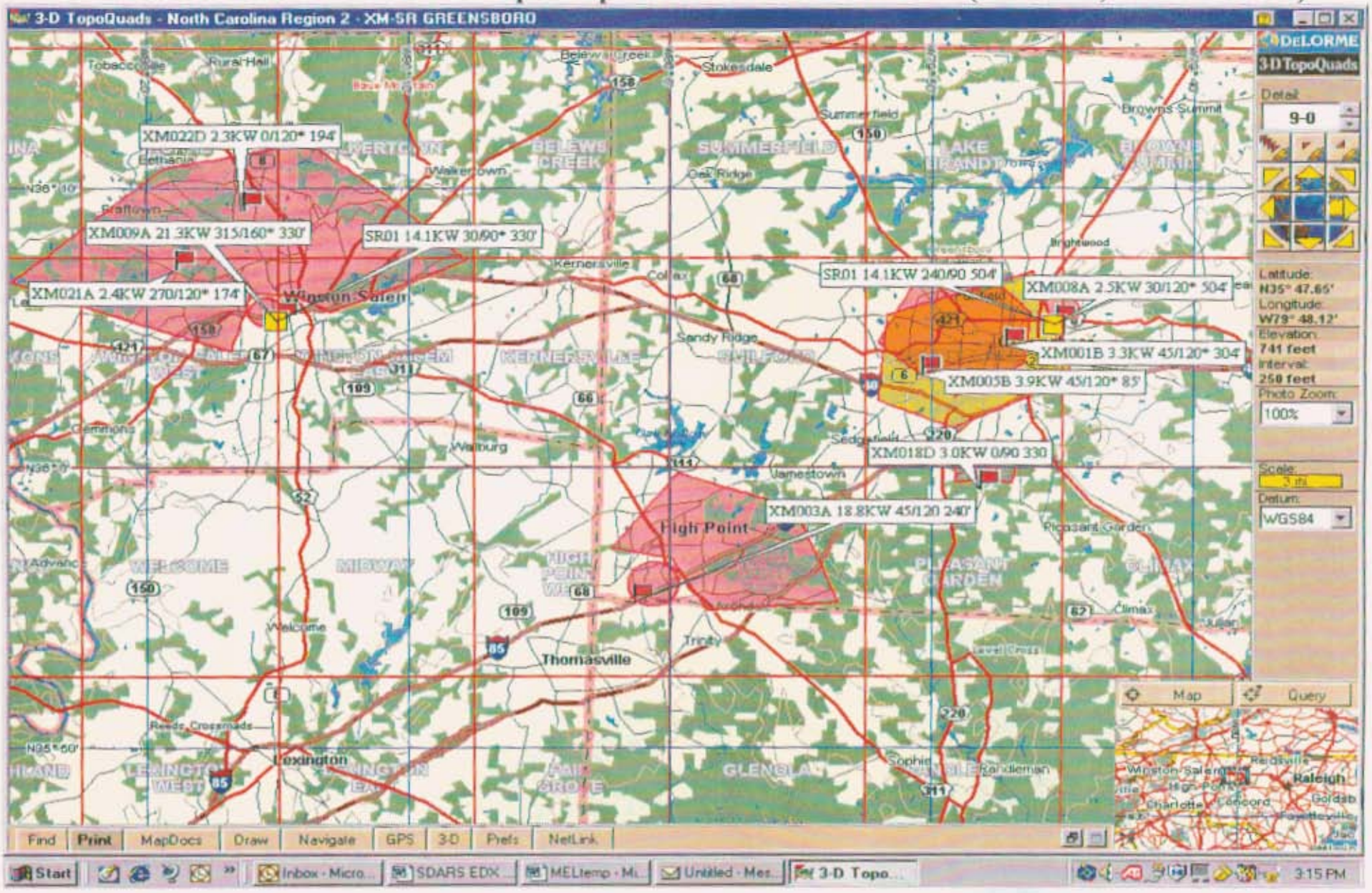

Greensboro & Highpoint, NC Topo Map - SDARS Exclusion Zones (XM=Red, Sirius=Yellow)

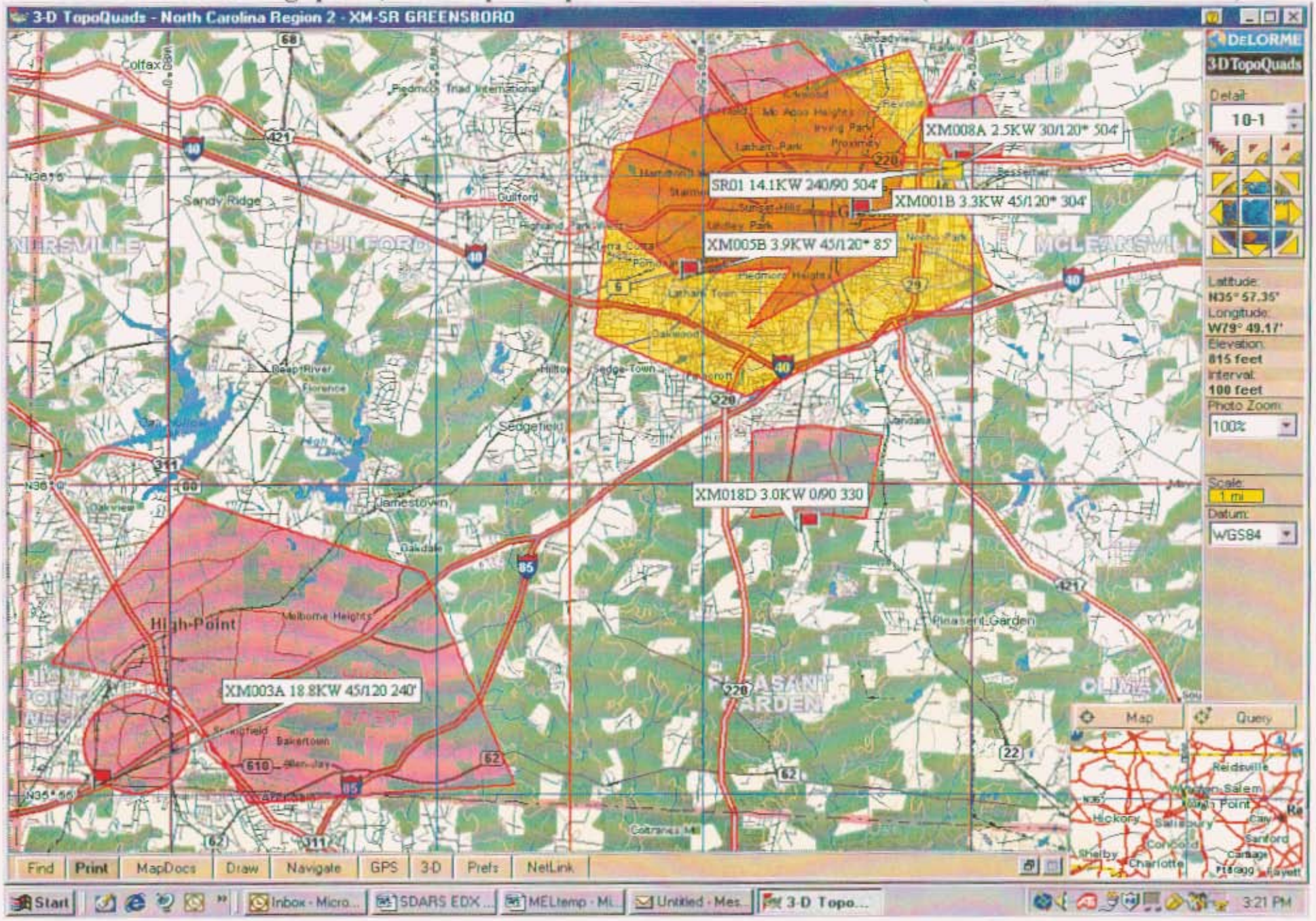

Winston-Salem, NC Topo Map - SDARS Exclusion Zones (XM=Red, Sirius=Yellow)

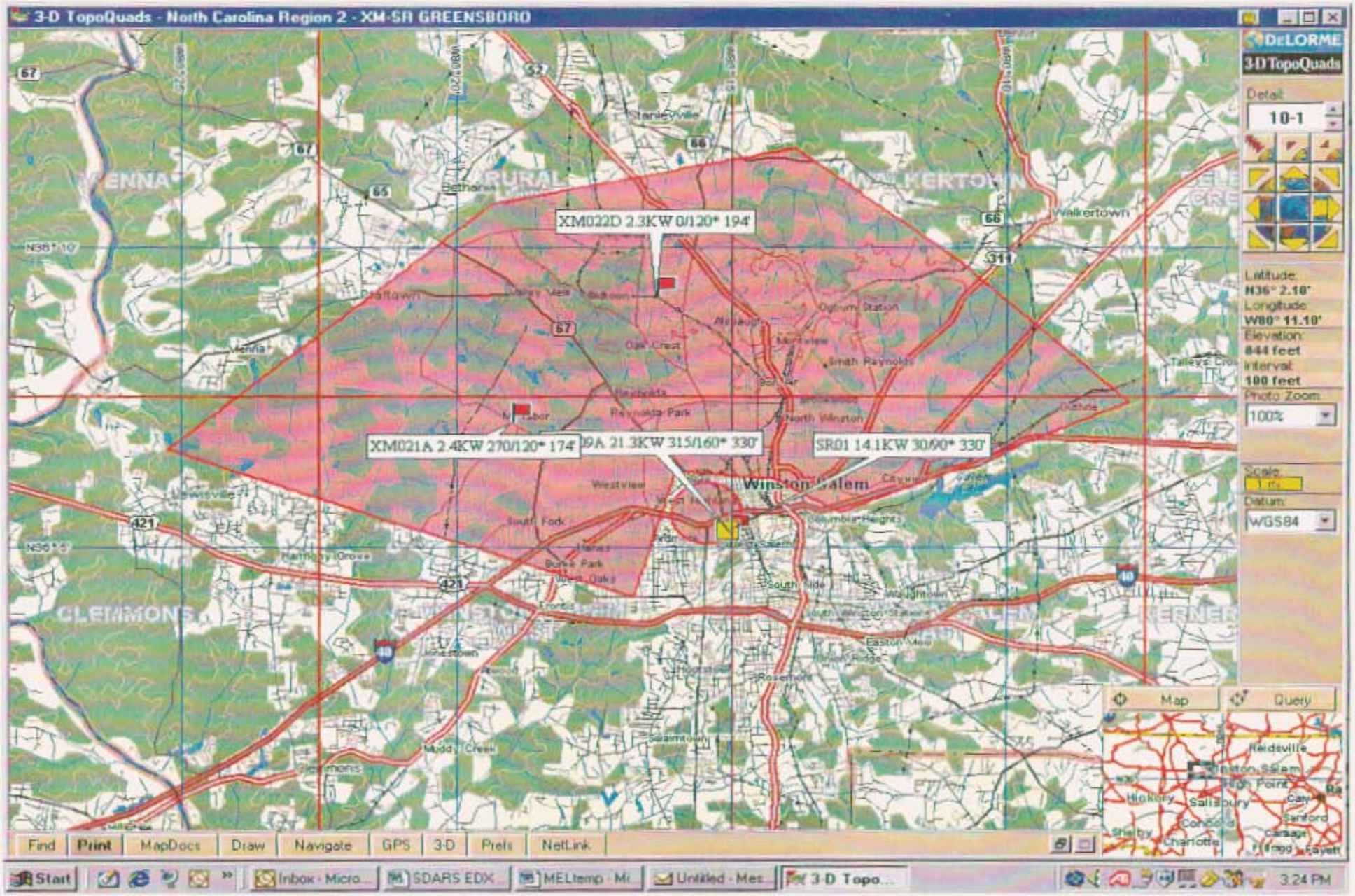

EDX Plots for Both XM and SIRIUS SDARS Radios in Greensboro, SC Market

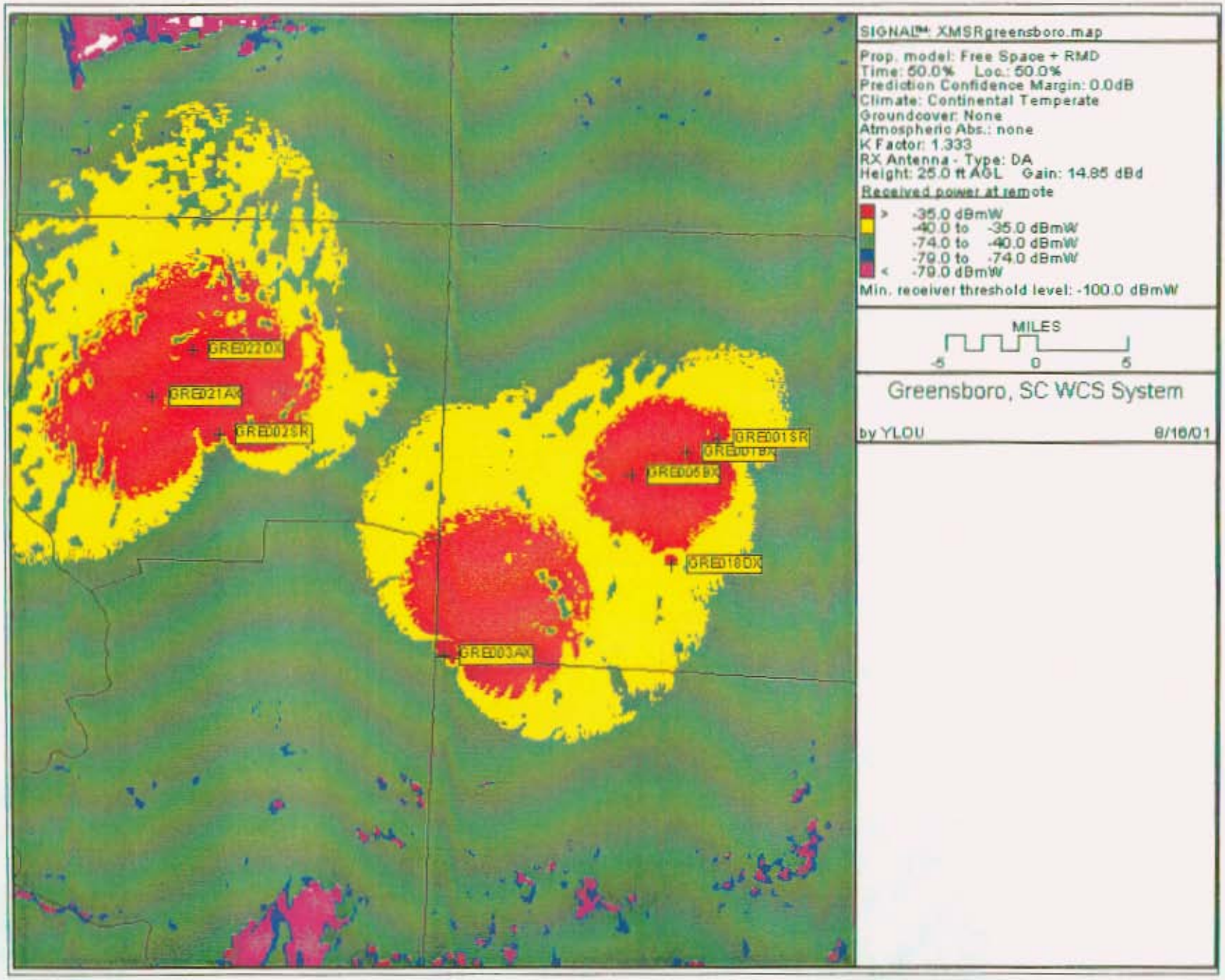

EDX Plots for XM SDARS Radios in Greensboro, SC Market

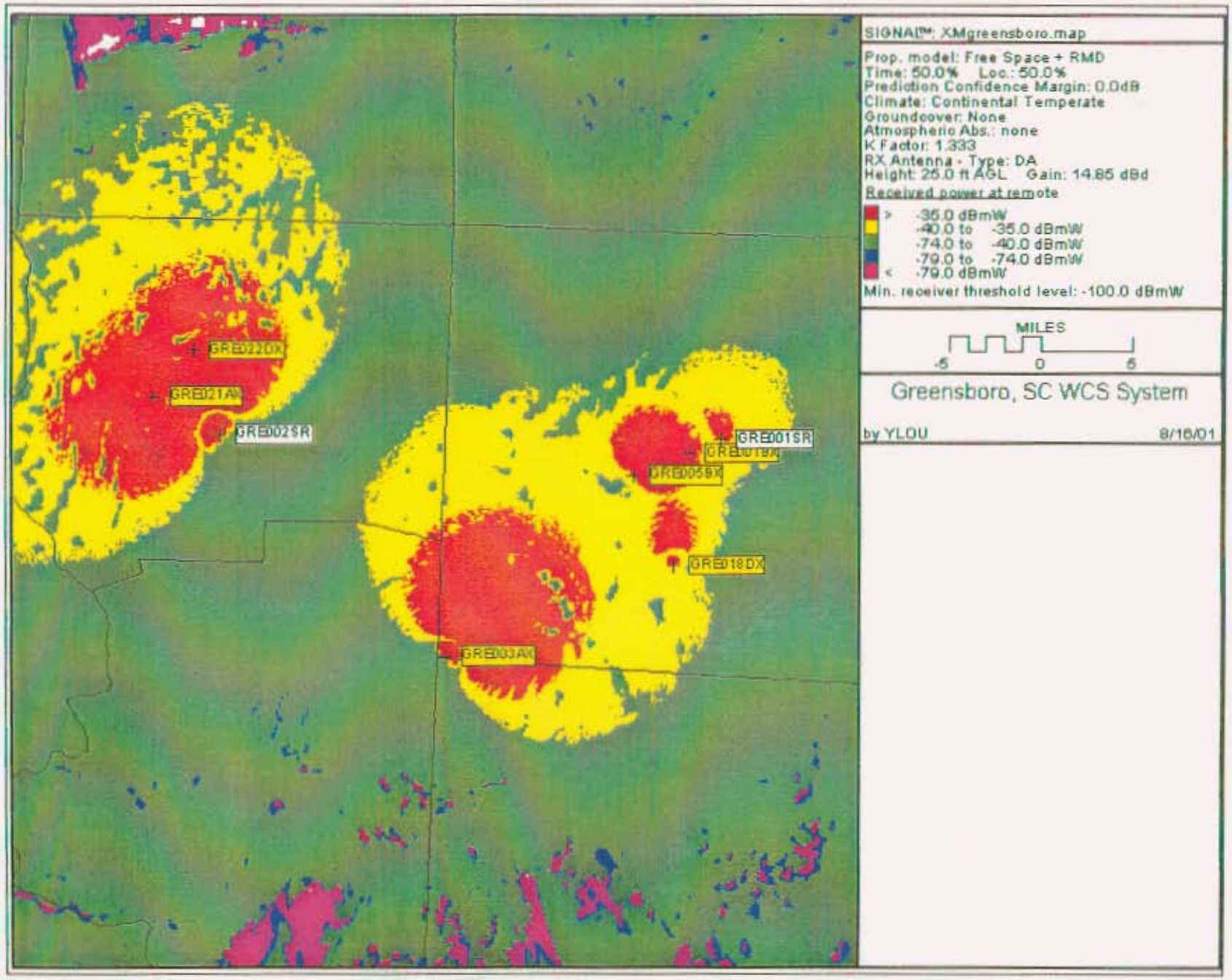

EDX Plots for SIRIUS SDARS Radios in Greensboro, SC Market



Exhibit 1.E
Jacksonville, Fl.

Page 29: Jacksonville area topo map with SDARS exclusion zones
Page 30: Jacksonville detail level topo map with SDARS exclusion zones
Page 31: Jacksonville area: EDX plots for both XM & Sirius SDARS radios

Jacksonville, Florida Topo Map - SDARS Exlcusion Zones (XM=Red, Sirius=Yellow)

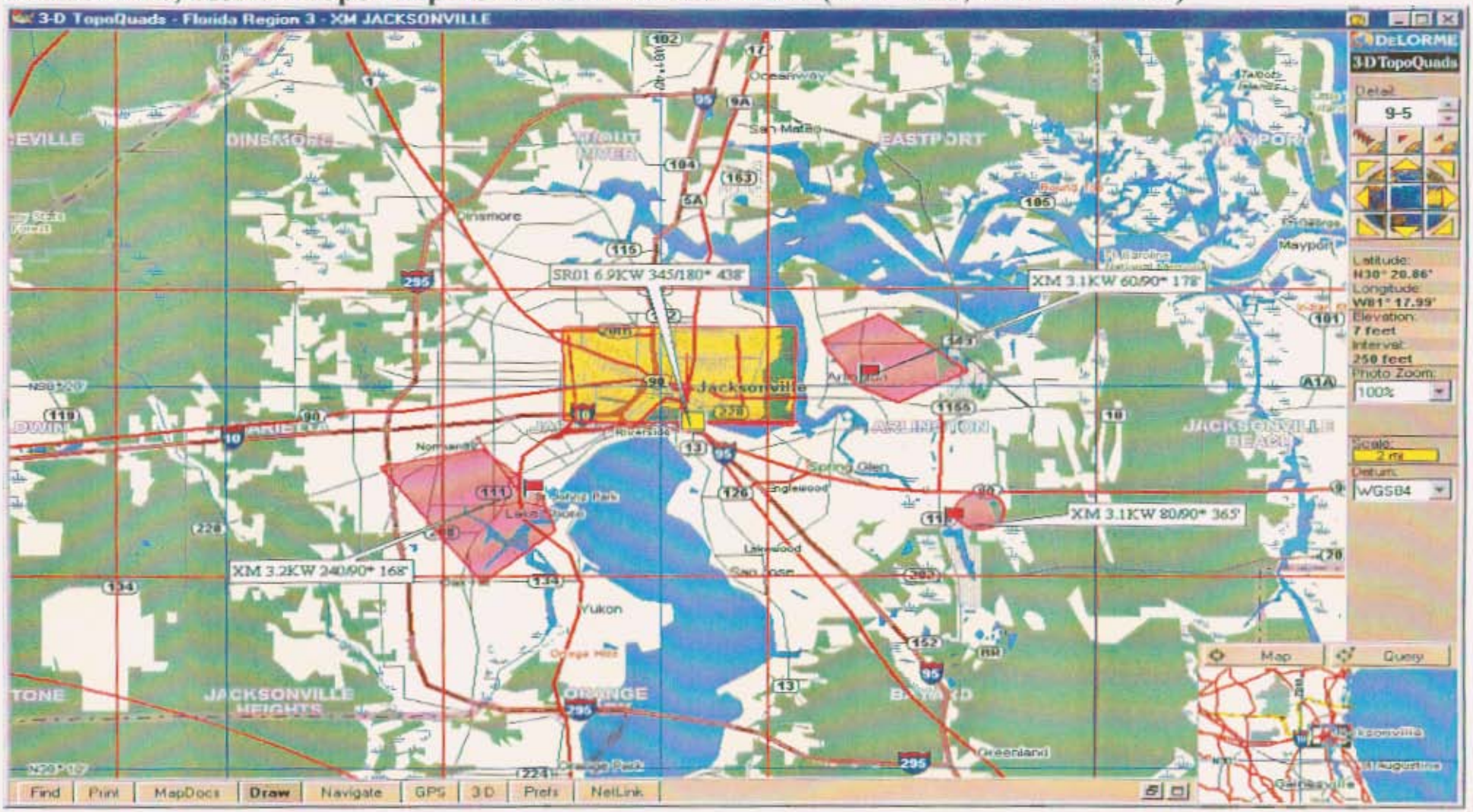

Jacksonville, Florida Topo Map - SDARS Exlcusion Zones (XM=Red, Sirius=Yellow)

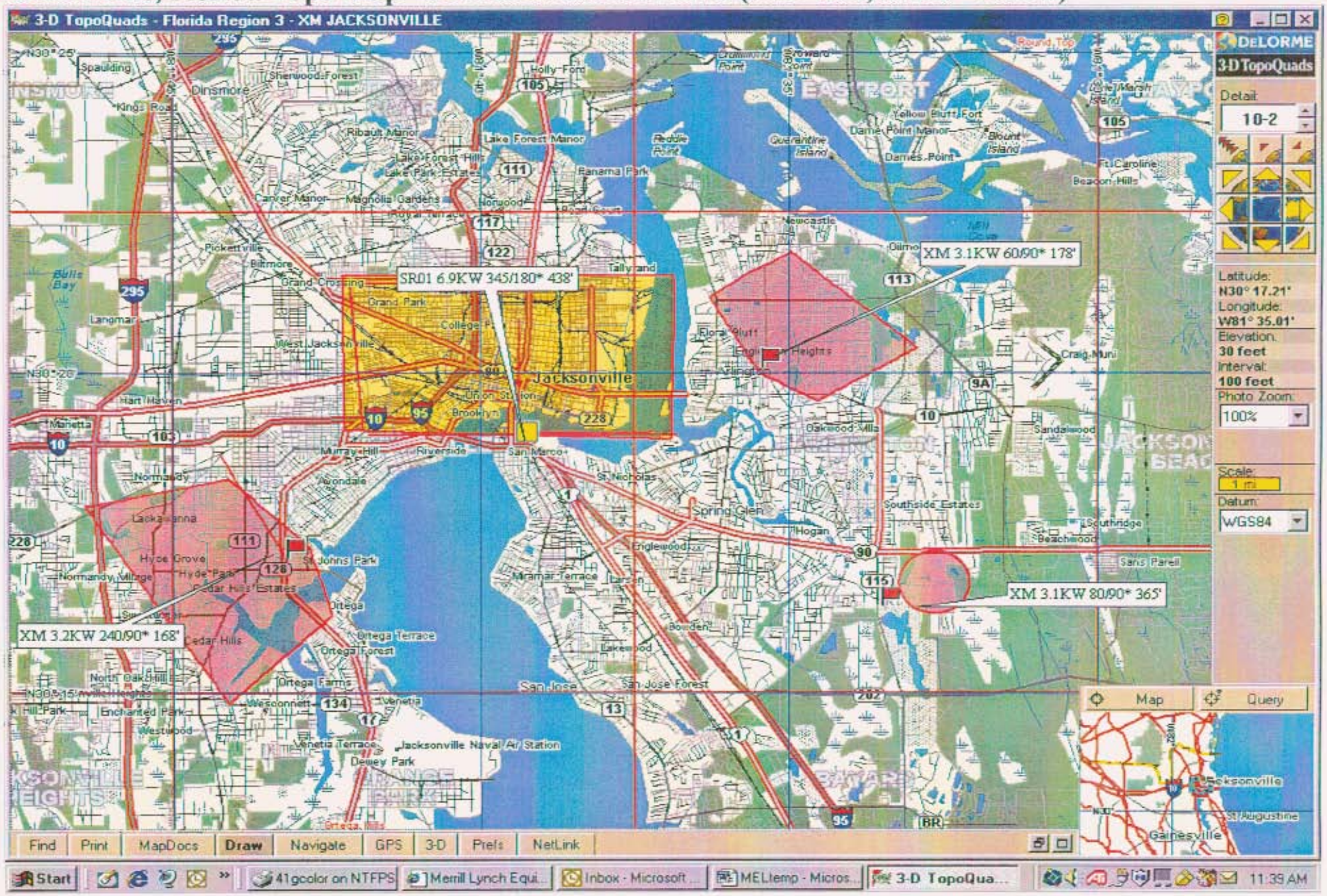

EDX Plots for Both XM and SIRIUS SDARS Radios in Jacksonville, FL Market

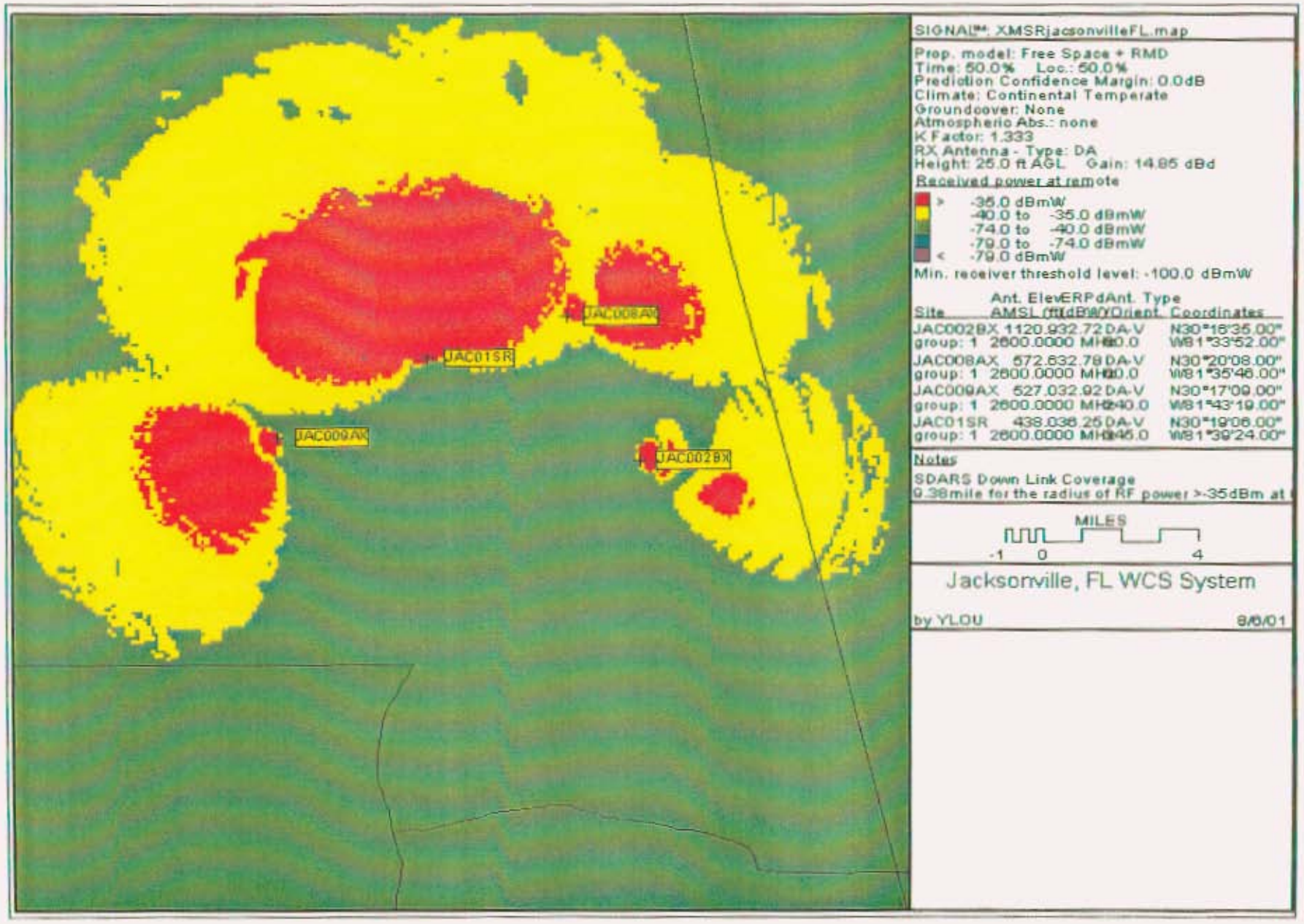

Exhibit 1.F
Knoxville, Tn

Page 33. Knoxville area topo map with SDARS exclusion zones
Page 34. Knoxville: EDX plots for both XM & Sirius SDARS radios
Page 35. Knoxville area: EDX plots for XM SDARS radios
Page 36. Knoxville area: EDX plots for Sirius radios

Knoxville, Tn. Topo Map - SDARS Exlcusion Zones (XM=Red, Sirius=Yellow)

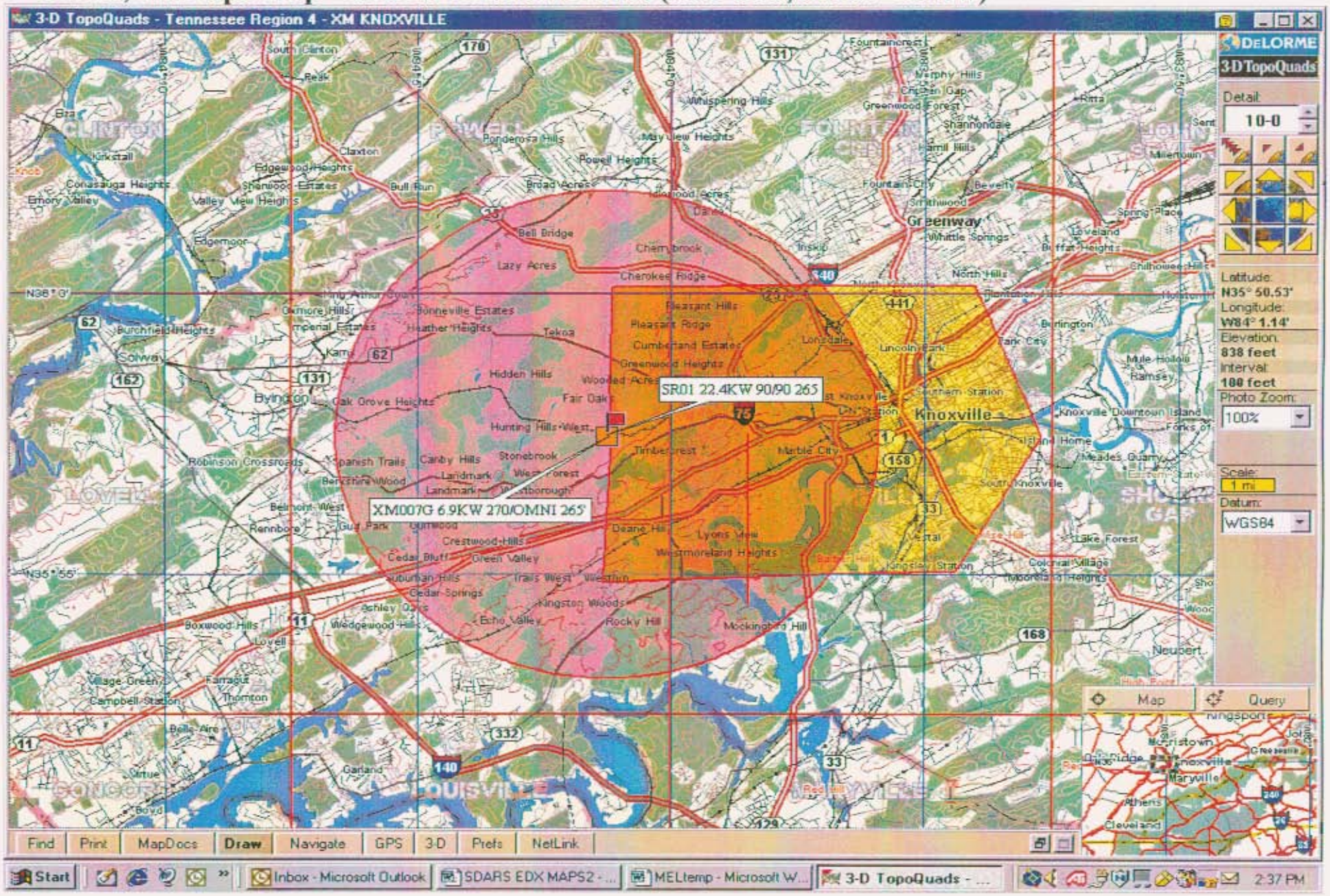

EDX Plots for Both XM and SIRIUS SDARS Radios in Knoxville, TN Market

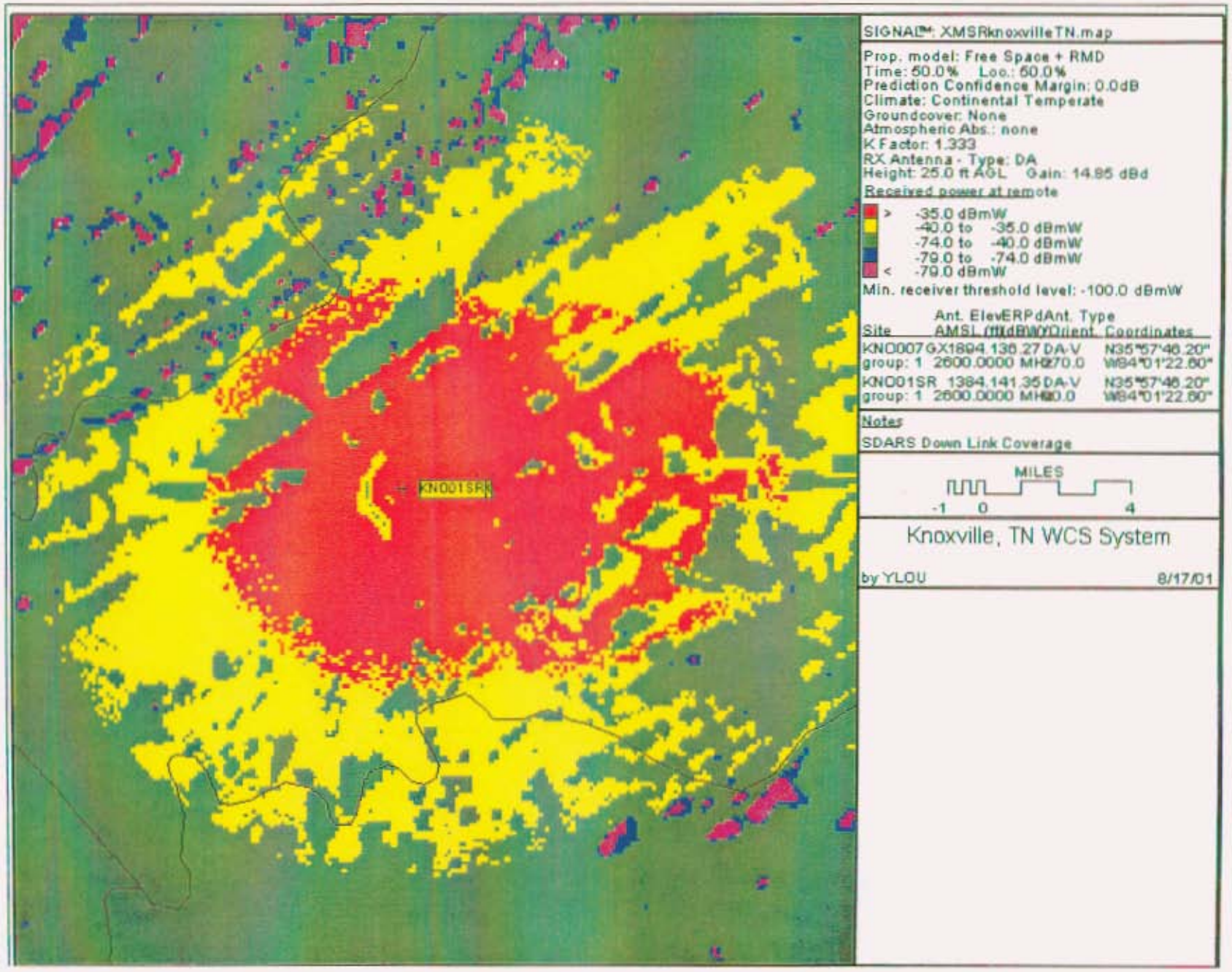

EDX Plots for XM SDARS Radios in Knoxville, TN Market

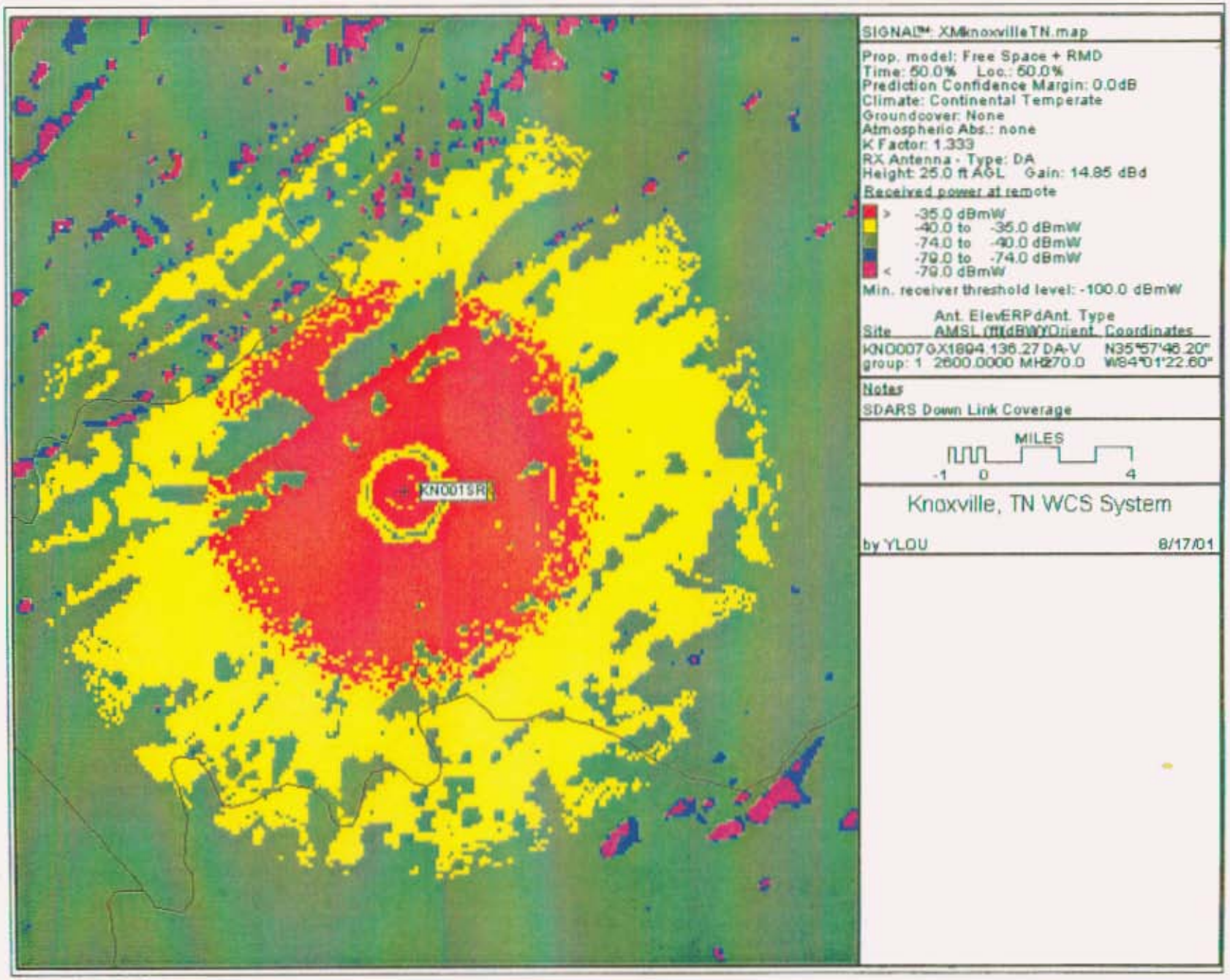

EDX Plots for SIRIUS SDARS Radios in Knoxville, TN Market

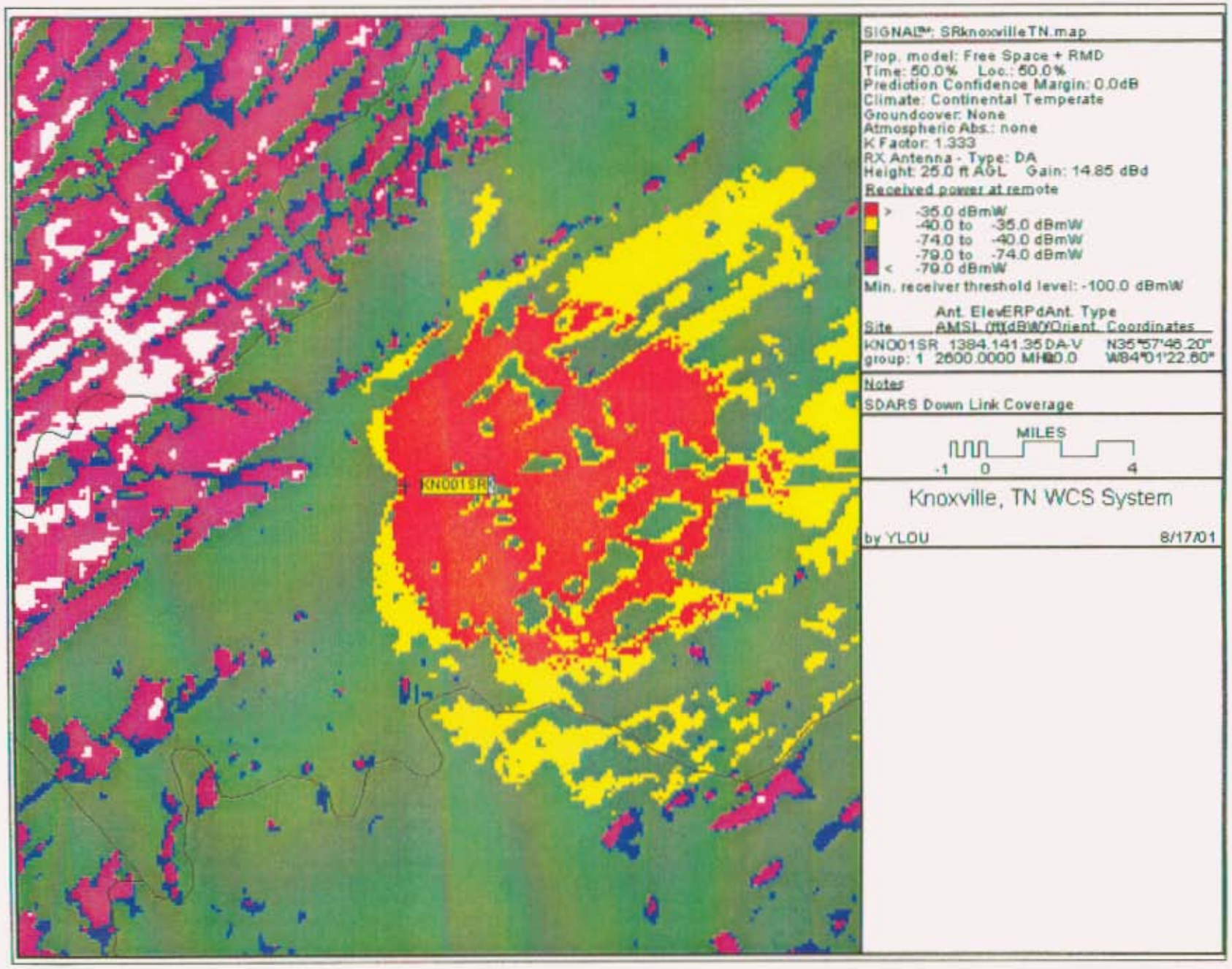

Exhibit 1.G
Louisville, Kentucky

Page 38. Louisville/Frankfort area topo map with SDARS exclusion zones
Page 39. Louisville metro topo map with SDARS exclusion zones
Page 40. Frankfort metro topo map with SDARS exclusion zones
Page 41. Louisville: EDX plots for both XM & Sirius SDARS radios
Page 42. Louisville: EDX plots for XM SDARS radios
Page 43. Louisville: EDX plots for Sirius radios

Louisville/Frankfort, Ky. Topo Map - SDARS Exlcusion Zones (XM=Red, Sirius=Yellow)

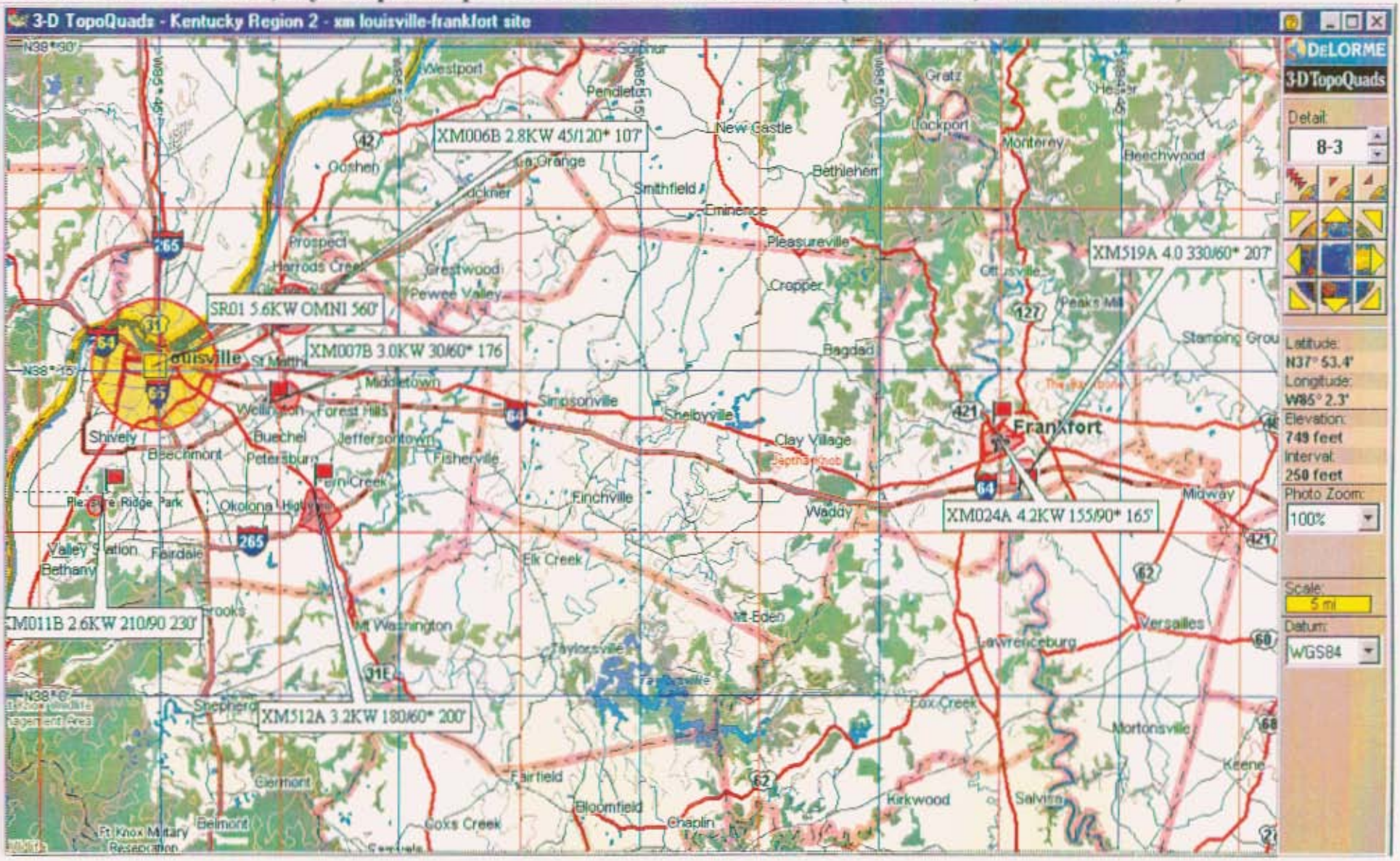

Louisville Ky. Topo Map - SDARS Exlcusion Zones (XM=Red, Sirius=Yellow)

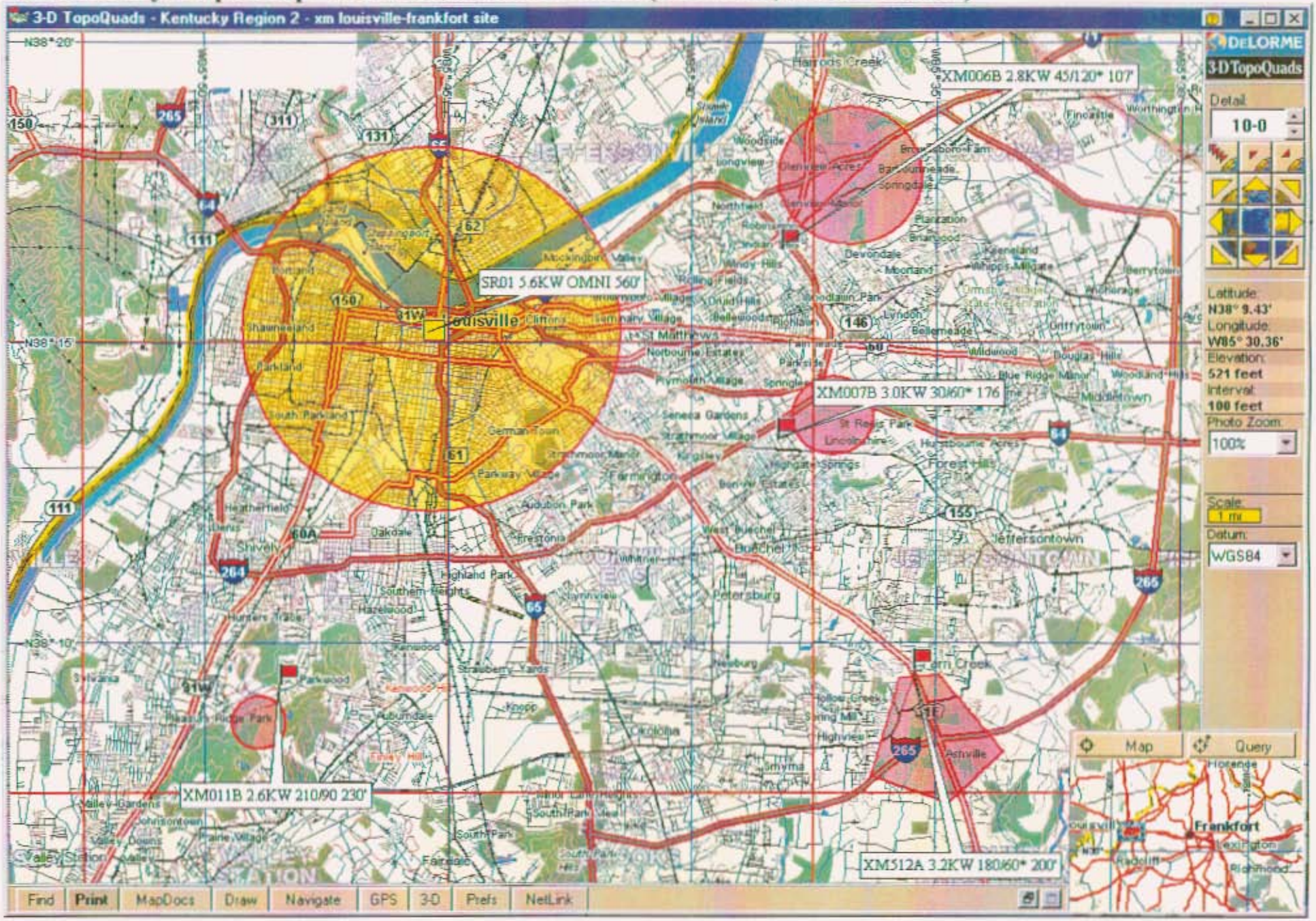

Louisville/Frankfort, Ky. Topo Map - SDARS Exlcusion Zones (XM=Red, Sirius=Yellow)

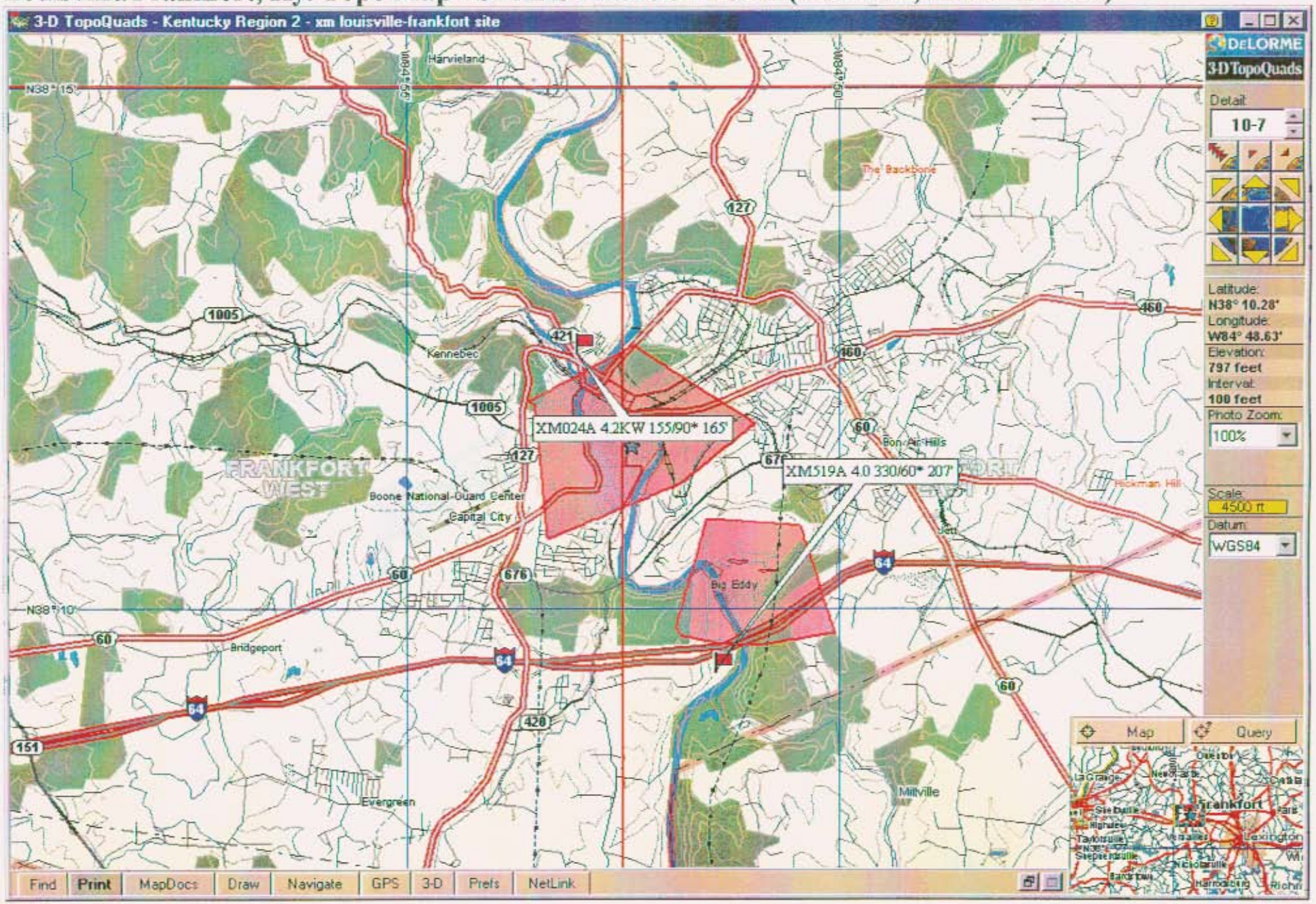

EDX Plots for Both XM and SIRIUS SDARS Radios in Louisville, TN Market



EDX Plots for XM SDARS Radios in Louisville, TN Market

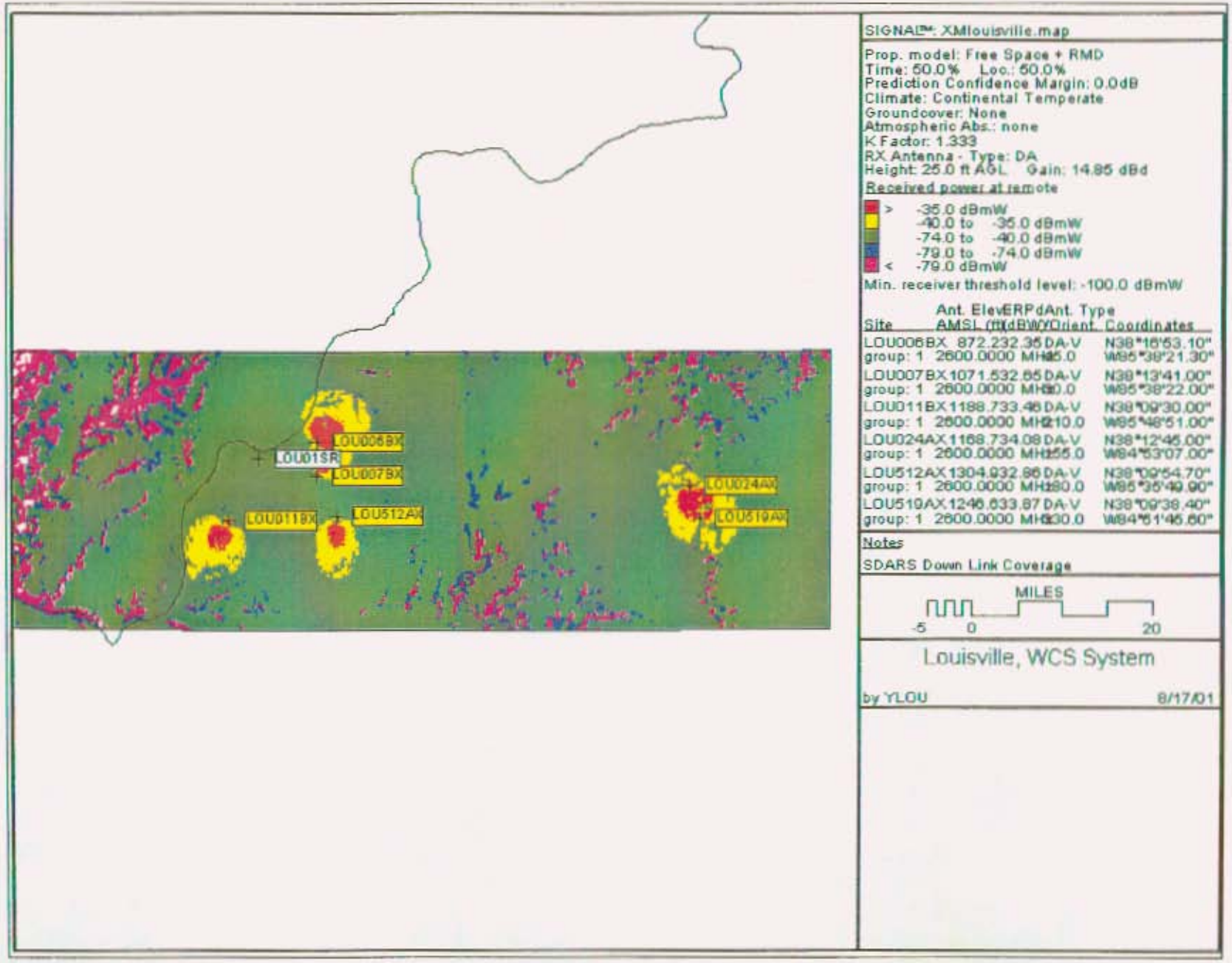

EDX Plots for SIRIUS SDARS Radios in Louisville, TN Market

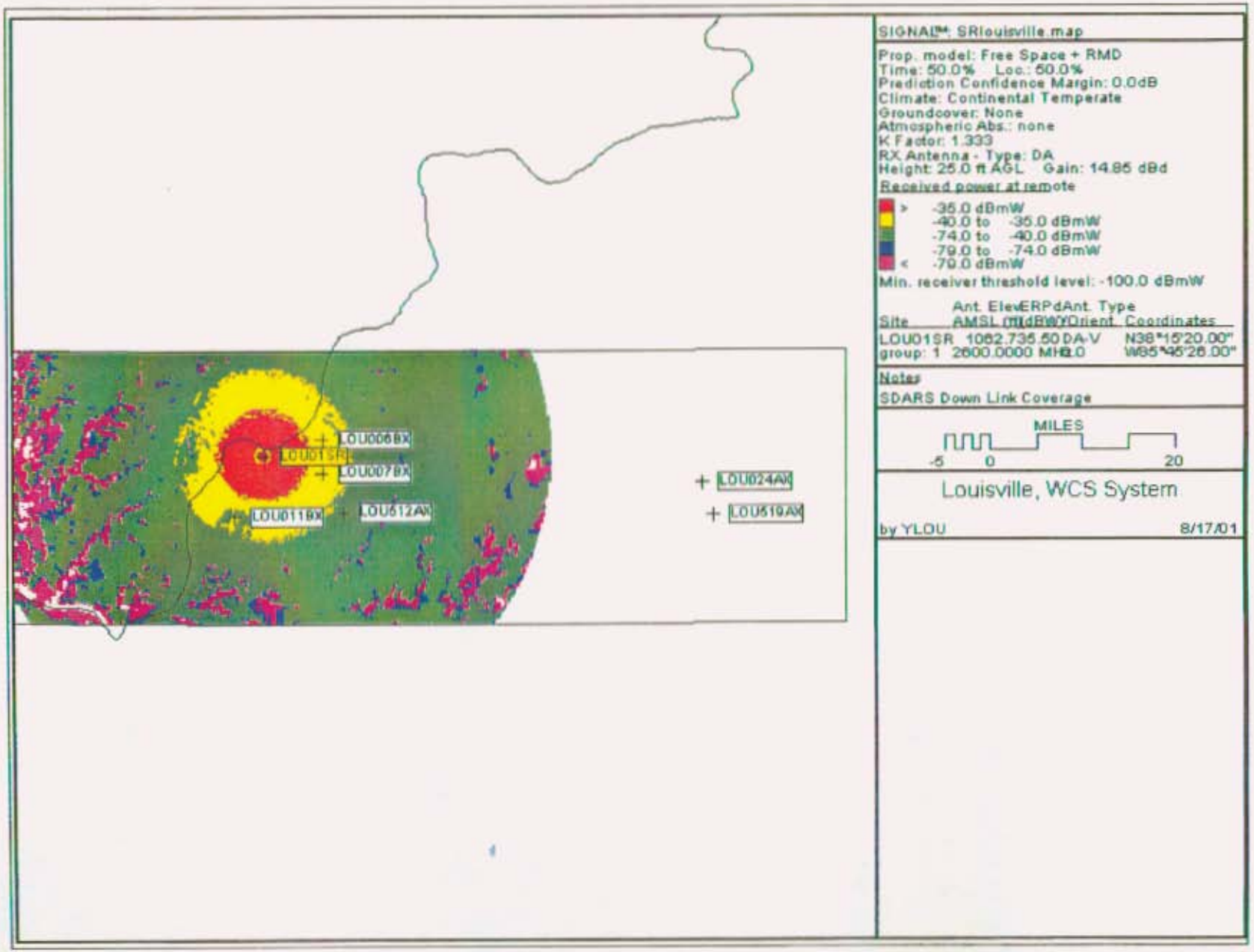

Exhibit 1.H
Memphis, Tn.

Page 45. Memphis area topo map with SDARS exclusion zones
Page 46. Memphis: EDX plots for both XM & Sirius SDARS radios
Page 47. Memphis: EDX plots for XM SDARS radios
Page 48. Memphis: EDX plots for Sirius radios

Memphis, Tn. Topo Map - SDARS Exlcusion Zones (XM=Red, Sirius=Yellow)

Memphis, Tn. Topo Map - SDARS Exlcusion Zones (XM=Red, Sirius=Yellow)

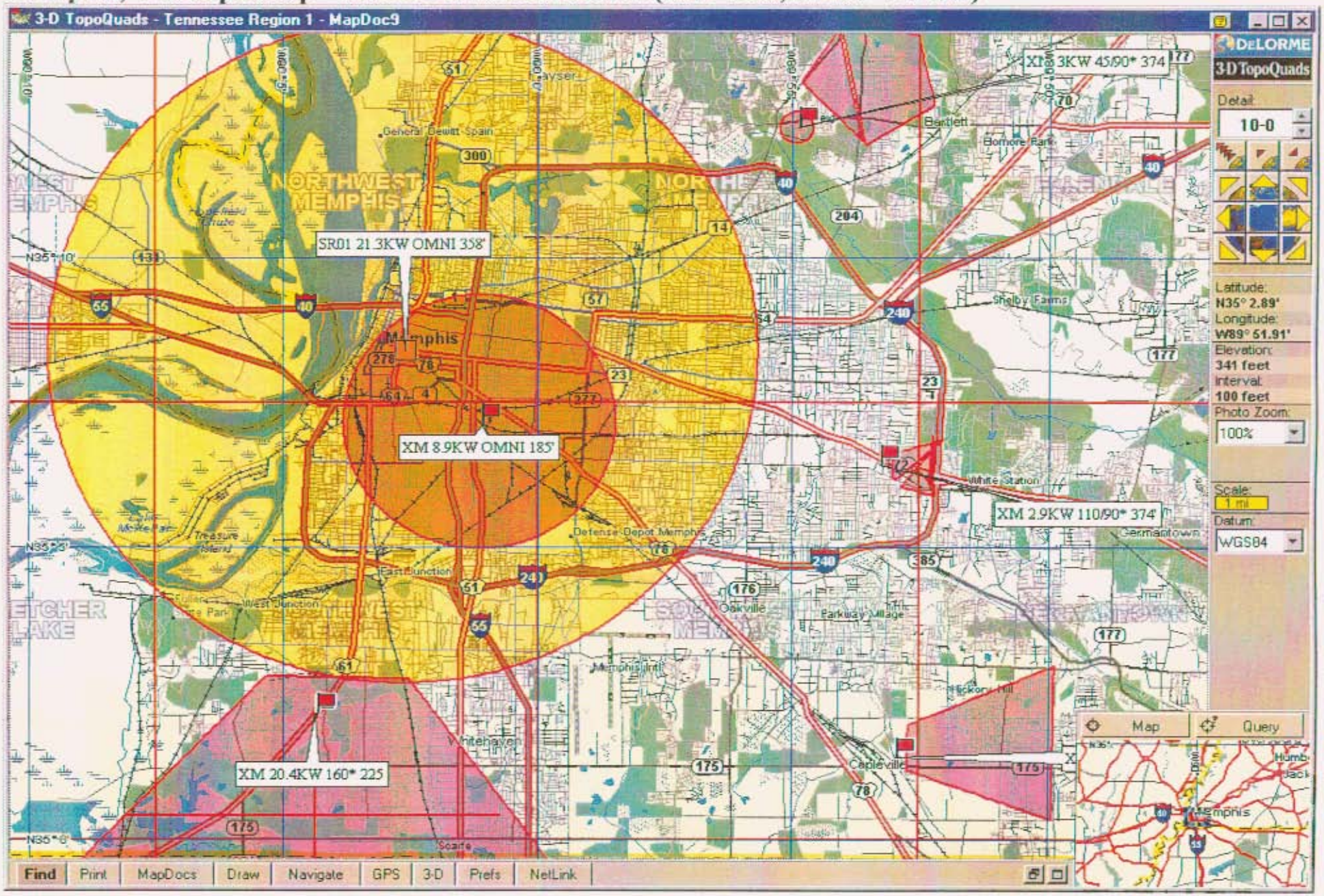
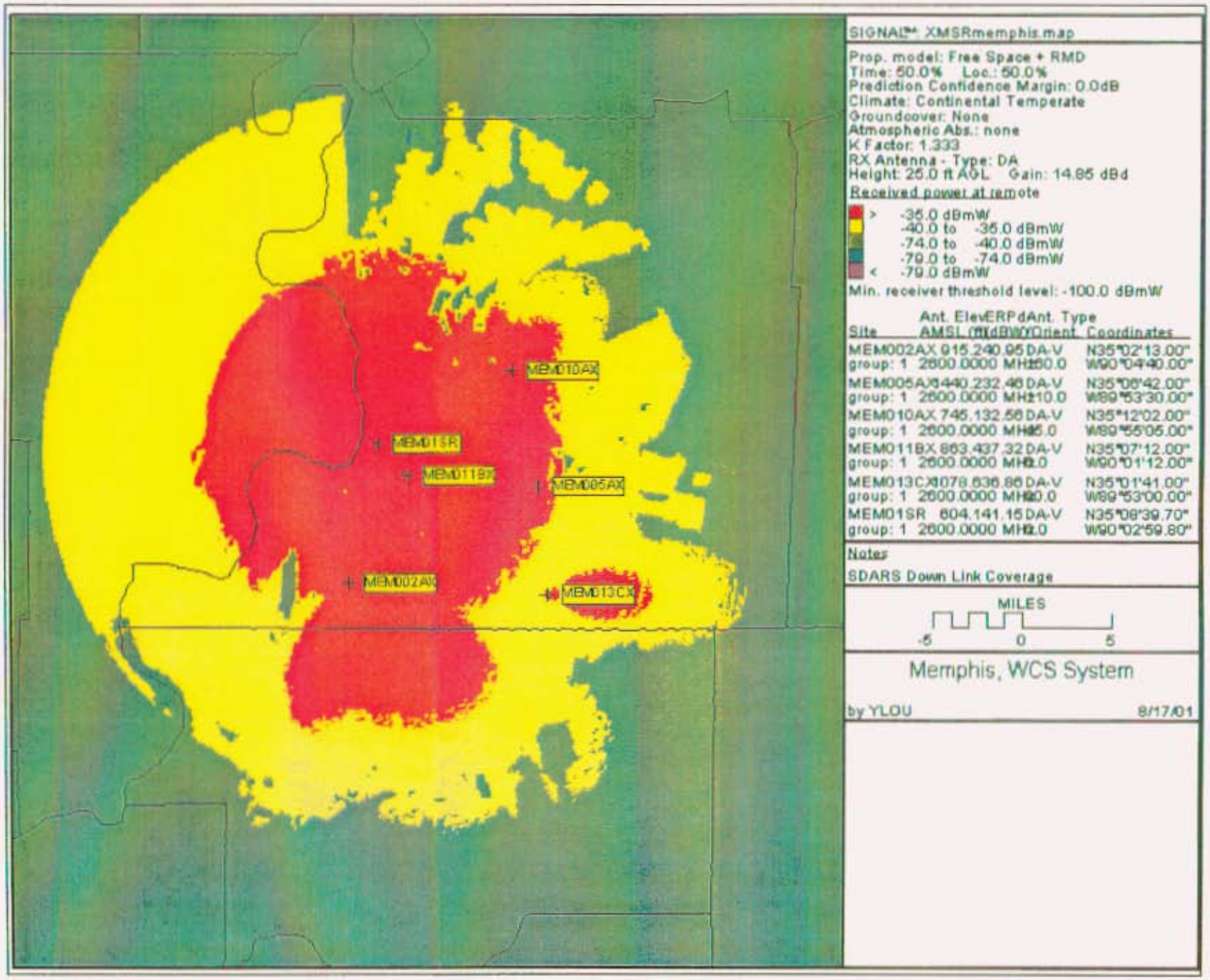
EDX Plots for Both XM and SIRIUS SDARS Radios in Memphis Market