A T T A C H M E N T E

Table B–1 Counties — **Area and Population**–Con.

[Includes U S , states, and 3,142 counties/county equivalents defined as of January 1, 1992 For changes to these areas since January 1, 1992, see appendix B Geographic Information]

Metropolitan area code[1]	State and county code[2]	County	Land area,[3] 2000 (sq miles)	Population (April 1) 2000 Number	2000 Rank[4]	2000 Per square mile	1990[5] Number	1990[5] Rank[4]	1980	Net change 1990–2000	Net change 1980–1990	Percent change 1990–2000	Percent change 1980–1990	Hispanic or Latino,[6] 2000 Number	Hispanic or Latino,[6] 2000 Percent
	13 000	GEORGIA	57 906	8 186 453	X	141 4	6 478 149	X	5 462 982	1 708 304	1 015 167	26 4	18 6	435 227	5 3
	13 001	Appling	509	17 419	1 928	34 2	15 744	1 937	15 565	1 675	179	10 6	1.2	792	4 5
	13 003	Atkinson	338	7 609	2 635	22 5	6 213	2 731	6 141	1 396	72	22 5	1 2	1 290	17 0
	13 005	Bacon	285	10 103	2 437	35 4	9 566	2 426	9 379	537	187	5.6	2 0	342	3.4
	13 007	Baker	343	4 074	2 914	11 9	3 615	2 949	3 808	459	–193	12.7	–5 1	111	2 7
	13 009	Baldwin	258	44 700	1 005	173 3	39 530	1 012	34 686	5 170	4 844	13 1	14 0	607	1 4
	13 011	Banks	234	14 422	2 128	61 6	10 308	2 358	8 702	4 114	1 606	39 9	18 5	493	3 4
0520	13 013	Barrow	162	46 144	980	284 8	29 721	1 306	21 354	16 423	8 367	55 3	39.2	1 460	3 2
0520	13 015	Bartow	459	76 019	659	165 6	55 915	774	40 760	20 104	15 155	36 0	37 2	2 524	3 3
	13 017	Ben Hill	252	17 484	1 924	69 4	16 245	1 911	16 000	1 239	245	7 6	1 5	800	4 6
	13 019	Berrien	452	16 235	2 006	35 9	14 153	2 041	13 525	2 082	628	14 7	4 6	384	2 4
4680	13 021	Bibb	250	153 887	345	615 5	150 137	313	150 256	3 750	–119	2.5	– 1	2 023	1 3
	13 023	Bleckley	217	11 666	2 321	53 8	10 430	2 346	10 767	1 236	–337	11 9	–3 1	107	9
	13 025	Brantley	444	14 629	2 111	32 9	11 077	2 285	8 701	3 552	2 376	32.1	27 3	152	1 0
	13 027	Brooks	494	16 450	1 993	33 3	15 398	1 964	15 255	1 052	143	6 8	.9	505	3 1
7520	13 029	Bryan	442	23 417	1 621	53 0	15 438	1 959	10 175	7 979	5 263	51 7	51 7	465	2 0
	13 031	Bulloch	682	55 983	843	82 1	43 125	936	35 785	12 858	7 340	29 8	20 5	1 052	1 9
	13 033	Burke	830	22 243	1 684	26 8	20 579	1 650	19 349	1 664	1 230	8.1	6 4	316	1 4
	13 035	Butts	187	19 522	1 818	104 4	15 326	1 970	13 665	4 196	1 661	27 4	12.2	277	1 4
	13 037	Calhoun	280	6 320	2 755	22 6	5 013	2 841	5 717	1 307	–704	26 1	–12.3	189	3 0
	13 039	Camden	630	43 664	1 024	69 3	30 167	1 291	13 371	13 497	16 798	44 7	125 6	1 585	3 6
	13 043	Candler	247	9 577	2 482	38 8	7 744	2 599	7 518	1 833	226	23 7	3 0	882	9 2
0520	13 045	Carroll	499	87 268	601	174 9	71 422	620	56 346	15 846	15 076	22 2	26 8	2 243	2 6
1560	13 047	Catoosa	162	53 282	878	328 9	42 464	947	36 991	10 818	5 473	25 5	14 8	621	1 2
	13 049	Charlton	781	10 282	2 419	13.2	8 496	2 513	7 343	1 786	1 153	21 0	15 7	81	8
7520	13 051	Chatham	438	232 048	248	529 8	216 774	230	202 226	15 274	14 548	7 0	7 2	5 403	2 3
1800	13 053	Chattahoochee	249	14 882	2 100	59.8	16 934	1 853	21 732	–2 052	–4 798	–12 1	–22.1	1 551	10 4
	13 055	Chattooga	313	25 470	1 541	81 4	22 236	1 569	21 856	3 234	380	14 5	1 7	537	2 1
0520	13 057	Cherokee	424	141 903	385	334 7	90 204	508	51 699	51 699	38 505	57 3	74.5	7 695	5.4
0500	13 059	Clarke	121	101 489	520	838 8	87 594	520	74 498	13 895	13 096	15 9	17 6	6 436	6 3
	13 061	Clay	195	3 357	2 967	17 2	3 364	2 966	3 553	–7	–189	– 2	–5 3	32	1 0
0520	13 063	Clayton	143	236 517	245	1 654 0	181 436	269	150 357	55 081	31 079	30 4	20 7	17 728	7 5
	13 065	Clinch	809	6 878	2 699	8 5	6 160	2 736	6 660	718	–500	11 7	–7 5	54	8
0520	13 067	Cobb	340	607 751	89	1 787 5	447 745	111	297 718	160 006	150 027	35 7	50 4	46 964	7 7
	13 069	Coffee	599	37 413	1 179	62 5	29 592	1 314	26 894	7 821	2 698	26 4	10 0	2 550	6 8
	13 071	Colquitt	552	42 053	1 057	76 2	36 645	1 084	35 376	5 408	1 269	14 8	3.6	4 554	10 8
0600	13 073	Columbia	290	89 288	579	307 9	66 031	664	40 118	23 257	25 913	35.2	64 6	2 313	2.6
	13 075	Cook	229	15 771	2 033	68 9	13 456	2 104	13 490	2 315	–34	17 2	– 3	485	3 1
0520	13 077	Coweta	443	89 215	580	201 4	53 853	798	39 268	35 362	14 585	65 7	37 1	2 797	3.1
	13 079	Crawford	325	12 495	2 265	38 4	8 991	2 471	7 684	3 504	1 307	39.0	17 0	301	2 4
	13 081	Crisp	274	21 996	1 693	80 3	20 011	1 677	19 489	1 985	522	9 9	2 7	382	1 7
1560	13 083	Dade	174	15 154	2 081	87 1	13 183	2 125	12 318	1 971	865	15 0	7 0	137	9
	13 085	Dawson	211	15 999	2 023	75 8	9 429	2 440	4 774	6 570	4 655	69 7	97.5	254	1 6
	13 087	Decatur	597	28 240	1 442	47 3	25 517	1 447	25 495	2 723	22	10.7	1	905	3 2
0520	13 089	De Kalb	268	665 865	76	2 484 6	546 174	87	483 024	119 691	63 150	21 9	13 1	52 542	7 9
	13 091	Dodge	500	19 171	1 836	38.3	17 607	1 813	16 955	1 564	652	8.9	3.8	248	1 3
	13 093	Dooly	393	11 525	2 332	29 3	9 901	2 398	10 826	1 624	–925	16 4	–8 5	537	4 7
0120	13 095	Dougherty	330	96 065	539	291 1	96 321	479	100 710	–256	–4 389	– 3	–4 4	1 292	1 3
0520	13 097	Douglas	199	92 174	553	463 2	71 120	622	54 573	21 054	16 547	29 6	30.3	2 640	2 9
	13 099	Early	511	12 354	2 277	24 2	11 854	2 227	13 158	500	–1 304	4.2	–9.9	152	1 2
	13 101	Echols	404	3 754	2 936	9 3	2 334	3 036	2 297	1 420	37	60 8	1 6	739	19 7
7520	13 103	Effingham	479	37 535	1 176	78.4	25 687	1 435	18 327	11 848	7 360	46 1	40.2	531	1 4
	13 105	Elbert	369	20 511	1 759	55 6	18 949	1 738	18 758	1 562	191	8.2	1 0	489	2 4
	13 107	Emanuel	686	21 837	1 699	31 8	20 546	1 652	20 795	1 291	–249	6 3	–1.2	745	3 4
	13 109	Evans	185	10 495	2 398	56 7	8 724	2 491	8 428	1 771	296	20 3	3.5	625	6 0
	13 111	Fannin	386	19 798	1 801	51 3	15 992	1 923	14 748	3 806	1 244	23 8	8 4	130	7
0520	13 113	Fayette	197	91 263	564	463 3	62 415	696	29 043	28 848	33 372	46.2	114 9	2 582	2 8
	13 115	Floyd	513	90 565	569	176 5	81 251	561	79 800	9 314	1 451	11 5	1 8	4 983	5 5
0520	13 117	Forsyth	226	98 407	529	435 4	44 083	925	27 958	54 324	16 125	123 2	57 7	5 477	5 6
	13 119	Franklin	263	20 285	1 775	77 1	16 650	1 873	15 185	3 635	1 465	21 8	9 6	187	9
0520	13 121	Fulton	529	816 006	55	1 542 5	648 776	73	589 904	167 230	58 872	25 8	10 0	48 056	5 9
	13 123	Gilmer	427	23 456	1 618	54 9	13 368	2 108	11 110	10 088	2 258	75 5	20 3	1 815	7 7
	13 125	Glascock	144	2 556	3 022	17 8	2 357	3 035	2 382	199	–25	8 4	–1 0	12	5
	13 127	Glynn	422	67 568	725	160 1	62 496	695	54 981	5 072	7 515	8 1	13 7	2 019	3 0
	13 129	Gordon	356	44 104	1 015	123 9	35 067	1 130	30 070	9 037	4 997	25 8	16 6	3 268	7 4
	13 131	Grady	458	23 659	1 604	51 7	20 279	1 662	19 845	3 380	434	16 7	2 2	1 222	5 2
	13 133	Greene	388	14 406	2 131	37 1	11 793	2 229	11 391	2 613	402	22 2	3 5	420	2 9

[1] Federal Information Processing Standards (FIPS) codes for metropolitan areas defined as of June 30, 1999 [2] FIPS codes for states and counties/county equivalents [3] Dry land and land temporarily or partially covered by water [4] Based on 3,140 counties/county equivalents, excludes Yellowstone National Park in MT and South Boston independent city in VA which are no longer counties When counties share the same rank, the next lower rank is omitted [5] Includes count resolution corrections through 1997 and adjustments based on Census 2000 dress rehearsal results and boundary changes reported as legally effective as of January 1, 1998 [6] Persons of Hispanic or Latino origin may be of any race

Sources Land Area—U S Census Bureau, unpublished data file from Geography Division based on TIGER data base 2000 Population—U S Census Bureau, Census of Population and Housing, Census 2000 Redistricting Data (Public Law 94-171) Summary Files (related Internet site <http://www census gov/dmd/www/2kresult.html>). 1990 Population—U S Census Bureau, "(CO-99-8) County Population Estimates and Demographic Components of Population Change Annual Time Series, July 1, 1990 to July 1, 1999 (includes revised April 1, 1990 Population Estimates Base)", published 9 March 2000, <http://www census gov/population/estimates/county/co-99-8/99C8_00 txt> 1980 Population—U S Census Bureau, "1980–1990 Intercensal Population Estimates by County" on diskette (related Internet site <http://www census gov/population/www/estimates/countypop html>)

Table B–1. Counties — **Area and Population**–Con

[Includes U S , states, and 3,142 counties/county equivalents defined as of January 1, 1992 For changes to these areas since January 1, 1992, see appendix B Geographic Information]

Metropolitan area code[1]	State and county code[2]	County	Land area,[3] 2000 (sq miles)	Population (April 1) 2000 Number	2000 Rank[4]	2000 Per square mile	1990[5] Number	1990[5] Rank[4]	1980	Net change 1990–2000	Net change 1980–1990	Percent change 1990–2000	Percent change 1980–1990	Hispanic or Latino,[6] 2000 Number	Hispanic or Latino,[6] 2000 Percent
		GEORGIA—Con													
0520	13 135	Gwinnett	433	588 448	92	1 359 0	352 910	146	166 808	235 538	186 102	66 7	111 6	64 137	10 9
	13 137	Habersham	278	35 902	1 223	129 1	27 622	1 367	25 020	8 280	2 602	30 0	10 4	2 750	7 7
	13 139	Hall	394	139 277	392	353 5	95 434	484	75 649	43 843	19 785	45 9	26 2	27 242	19 6
	13 141	Hancock	473	10 076	2 438	21 3	8 908	2 479	9 466	1 168	–558	13.1	–5 9	54	5
	13 143	Haralson	282	25 690	1 528	91 1	21 966	1 578	18 422	3 724	3 544	17 0	19 2	143	6
1800	13 145	Harris	464	23 695	1 602	51 1	17 788	1 798	15 464	5 907	2 324	33.2	15 0	260	1 1
	13 147	Hart	232	22 997	1 642	99 1	19 712	1 691	18 585	3 285	1 127	16 7	6 1	196	9
	13 149	Heard	296	11 012	2 364	37.2	8 628	2 500	6 520	2 384	2 108	27 6	32 3	116	1 1
0520	13 151	Henry	323	119 341	455	369 5	58 741	741	36 309	60 600	22 432	103 2	61 8	2 692	2 3
4680	13 153	Houston	377	110 765	489	293 8	89 208	514	77 605	21 557	11 603	24.2	15 0	3 363	3 0
	13 155	Irwin	357	9 931	2 455	27 8	8 649	2 498	8 988	1 282	–339	14 8	–3 8	202	2.0
	13 157	Jackson	342	41 589	1 066	121 6	30 005	1 295	25 343	11 584	4 662	38 6	18 4	1 249	3.0
	13 159	Jasper	370	11 426	2 339	30 9	8 453	2 517	7 553	2 973	900	35.2	11 9	236	2 1
	13 161	Jeff Davis	333	12 684	2 248	38 1	12 032	2 216	11 473	652	559	5 4	4 9	651	5 1
	13 163	Jefferson	528	17 266	1 935	32 7	17 408	1 827	18 403	–142	–995	– 8	–5.4	259	1 5
	13 165	Jenkins	350	8 575	2 560	24 5	8 247	2 544	8 841	328	–594	4 0	–6 7	287	3 3
	13 167	Johnson	304	8 560	2 562	28.2	8 329	2 532	8 660	231	–331	2 8	–3.8	78	9
4680	13 169	Jones	394	23 639	1 605	60 0	20 739	1 643	16 579	2 900	4 160	14 0	25 1	169	7
	13 171	Lamar	185	15 912	2 026	86 0	13 038	2 138	12 215	2 874	823	22 0	6 7	172	1 1
	13 173	Lanier	187	7 241	2 661	38 7	5 [illegible]	2 798	5 654	1 710	–123	30 9	–2.2	[illegible]	1 7
	13 175	Laurens	812	44 874	1 001	55 3	39 988	1 000	36 990	4 886	2 998	12.2	8.1	529	1.2
0120	13 177	Lee	356	24 757	1 565	69 5	16 250	1 909	11 684	8 507	4 566	52.4	39 1	300	1 2
	13 179	Liberty	519	61 610	789	118 7	52 745	804	37 583	8 865	15 162	16 8	40 3	5 022	8 2
	13 181	Lincoln	211	8 348	2 576	39 6	7 442	2 620	6 716	906	726	12.2	10 8	81	1 0
	13 183	Long	401	10 304	2 415	25 7	6 202	2 732	4 524	4 102	1 678	66 1	37 1	870	8.4
	13 185	Lowndes	504	92 115	554	182 8	75 981	591	67 972	16 134	8 009	21.2	11.8	2 447	2 7
	13 187	Lumpkin	284	21 016	1 735	74 0	14 573	2 015	10 762	6 443	3 811	44.2	35.4	728	3 5
0600	13 189	McDuffie	260	21 231	1 723	81 7	20 119	1 669	18 546	1 112	1 573	5.5	8 5	284	1 3
	13 191	McIntosh	433	10 847	2 377	25 1	8 634	2 499	8 046	2 213	588	25.6	7 3	99	9
	13 193	Macon	403	14 074	2 157	34 9	13 114	2 130	14 003	960	–889	7 3	–6 3	364	2.6
0500	13 195	Madison	284	25 730	1 526	90 6	21 050	1 626	17 747	4 680	3 303	22 2	18 6	507	2 0
	13 197	Marion	367	7 144	2 674	19 5	5 590	2 791	5 297	1 554	293	27 8	5 5	413	5 8
	13 199	Meriwether	503	22 534	1 669	44 8	22 411	1 559	21 229	123	1 182	5	5.6	191	8
	13 201	Miller	283	6 383	2 750	22 6	6 280	2 725	7 038	103	–758	1 6	–10.8	44	7
	13 205	Mitchell	512	23 932	1 595	46 7	20 275	1 663	21 114	3 657	–839	18 0	–4 0	491	2 1
	13 207	Monroe	396	21 757	1 706	54 9	17 113	1 844	14 610	4 644	2 503	27 1	17 1	281	1 3
	13 209	Montgomery	245	8 270	2 584	33 8	7 379	2 623	7 011	891	368	12 1	5 2	271	3 3
	13 211	Morgan	350	15 457	2 053	44 2	12 883	2 147	11 572	2 574	1 311	20 0	11 3	248	1 6
	13 213	Murray	344	36 506	1 202	106 1	26 147	1 415	19 685	10 359	6 462	39 6	32 8	2 006	5 5
1800	13 215	Muscogee	216	186 291	295	862 5	179 280	271	170 108	7 011	9 172	3 9	5 4	8 372	4 5
0520	13 217	Newton	276	62 001	784	224 6	41 808	960	34 666	20 193	7 142	48 3	20 6	1 157	1 9
0500	13 219	Oconee	186	26 225	1 508	141.0	17 618	1 812	12 427	8 607	5 191	48 9	41 8	833	3.2
	13 221	Oglethorpe	441	12 635	2 253	28 7	9 763	2 408	8 929	2 872	834	29 4	9 3	174	1 4
0520	13 223	Paulding	313	81 678	636	261 0	41 611	967	26 110	40 067	15 501	96 3	59 4	1 398	1 7
4680	13 225	Peach	151	23 668	1 603	156 7	21 189	1 621	19 151	2 479	2 038	11 7	10 6	998	4.2
0520	13 227	Pickens	232	22 983	1 644	99 1	14 432	2 023	11 652	8 551	2 780	59.3	23 9	467	2 0
	13 229	Pierce	343	15 636	2 047	45 6	13 328	2 111	11 897	2 308	1 431	17 3	12 0	357	2 3
	13 231	Pike	218	13 688	2 185	62.8	10 224	2 368	8 937	3 464	1 287	33 9	14 4	167	1 2
	13 233	Polk	311	38 127	1 161	122 6	33 815	1 170	32 382	4 312	1 433	12.8	4 4	2 921	7 7
	13 235	Pulaski	247	9 588	2 481	38 8	8 108	2 554	8 950	1 480	–842	18 3	–9 4	270	2 8
	13 237	Putnam	345	18 812	1 853	54 5	14 137	2 043	10 295	4 675	3 842	33 1	37.3	407	2 2
	13 239	Quitman	152	2 598	3 020	17 1	2 210	3 054	2 357	388	–147	17.6	–6 2	13	5
	13 241	Rabun	371	15 050	2 088	40.6	11 648	2 241	10 466	3 402	1 182	29.2	11 3	683	4 5
	13 243	Randolph	429	7 791	2 626	18.2	8 023	2 562	9 599	–232	–1 576	–2.9	–16 4	92	1 2
0600	13 245	Richmond	324	199 775	277	616 6	189 719	253	181 629	10 056	8 090	5 3	4 5	5 545	2 8
0520	13 247	Rockdale	131	70 111	709	535 2	54 091	795	36 570	16 020	17 521	29 6	47 9	4 182	6 0
	13 249	Schley	168	3 766	2 933	22 4	3 590	2 951	3 433	176	157	4 9	4 6	89	2.4
	13 251	Screven	648	15 374	2 062	23 7	13 842	2 069	14 043	1 532	–201	11 1	–1 4	147	1 0
	13 253	Seminole	238	9 369	2 501	39 4	9 010	2 468	9 057	359	–47	4 0	–.5	347	3 7
0520	13 255	Spalding	198	58 417	819	295 0	54 457	792	47 899	3 960	6 558	7 3	13 7	947	1 6
	13 257	Stephens	179	25 435	1 545	142 1	23 436	1 519	21 761	1 999	1 675	8 5	7 7	250	1 0
	13 259	Stewart	459	5 252	2 835	11 4	5 654	2 768	5 896	–402	–242	–7 1	–4 1	79	1 5
	13 261	Sumter	485	33 200	1 308	68 5	30 232	1 285	29 360	2 968	872	9 8	3 0	891	2 7
	13 263	Talbot	393	6 498	2 739	16 5	6 524	2 706	6 536	–26	–12	– 4	– 2	82	1 3
	13 265	Taliaferro	195	2 077	3 061	10 7	1 915	3 073	2 032	162	–117	8 5	–5 8	19	9
	13 267	Tattnall	484	22 305	1 679	46 1	17 722	1 802	18 134	4 583	–412	25 9	–2 3	1 883	8 4

[1] Federal Information Processing Standards (FIPS) codes for metropolitan areas defined as of June 30, 1999 [2] FIPS codes for states and counties/county equivalents [3] Dry land and land temporarily or partially covered by water [4] Based on 3,140 counties/county equivalents, excludes Yellowstone National Park in MT and South Boston Independent city in VA which are no longer counties When counties share the same rank, the next lower rank is omitted [5] Includes count resolution corrections through 1997 and adjustments based on Census 2000 dress rehearsal results and boundary changes reported as legally effective as of January 1, 1998 [6] Persons of Hispanic or Latino origin may be of any race

Sources Land Area—U S Census Bureau, unpublished data file from Geography Division based on TIGER data base 2000 Population—U S Census Bureau, Census of Population and Housing, Census 2000 Redistricting Data (Public Law 94-171) Summary Files (related Internet site <http //www census gov/dmd/www/2kresult.html>) 1990 Population—U S Census Bureau, "(CO-99-8) County Population Estimates and Demographic Components of Population Change Annual Time Series, July 1, 1990 to July 1, 1999 (includes revised April 1, 1990 Population Estimates Base)", published 9 March 2000, <http //www census.gov/population/estimates/county/co-99-8/99C8_00 txt> 1980 Population—U S Census Bureau, "1980–1990 Intercensal Population Estimates by County" on diskette (related Internet site <http.//www census gov/population/www/estimates/countypop.html>)

Table B–1. Counties — **Area and Population**–Con.

[Includes U S , states and 3,142 counties/county equivalents defined as of January 1, 1992 For changes to these areas since January 1, 1992, see appendix B Geographic Information]

Metropolitan area code[1]	State and county code[2]	County	Land area,[3] 2000 (sq miles)	Population (April 1) 2000 Number	2000 Rank[4]	2000 Per square mile	1990[5] Number	1990[5] Rank[4]	1980	Net change 1990–2000	Net change 1980–1990	Percent change 1990–2000	Percent change 1980–1990	Hispanic or Latino,[6] 2000 Number	Hispanic or Latino,[6] 2000 Percent
		GEORGIA—Con													
	13 269	Taylor	377	8 815	2 544	23 4	7 642	2 606	7 902	1 173	–260	15 3	–3 3	163	1 8
	13 271	Telfair	441	11 794	2 306	26 7	11 000	2 293	11 445	794	–445	7 2	–3 9	215	1 8
	13 273	Terrell	335	10 970	2 369	32 7	10 653	2 322	12 017	317	–1 364	3 0	–11 4	136	1 2
	13 275	Thomas	548	42 737	1 043	78.0	38 943	1 024	36 098	3 794	845	9 7	2.2	734	1 7
	13 277	Tift	265	38 407	1 152	144 9	34 998	1 133	32 862	3 409	2 136	9.7	6.5	2 944	7 7
	13 279	Toombs	367	26 067	1 514	71 0	24 072	1 490	22 592	1 995	1 480	8 3	6 6	2 310	8 9
	13 281	Towns	167	9 319	2 504	55 8	6 754	2 680	5 638	2 565	1 116	38.0	19 8	67	7
	13 283	Treutlen	201	6 854	2 704	34 1	5 994	2 758	6 087	860	–93	14 3	–1 5	79	1 2
	13 285	Troup	414	58 779	816	142 0	55 532	779	50 003	3 247	5 529	5 8	11.1	1 004	1 7
	13 287	Turner	286	9 504	2 489	33.2	8 703	2 492	9 510	801	–807	9.2	–8.5	244	2 6
4680	13 289	Twiggs	360	10 590	2 390	29 4	9 806	2 403	9 354	784	452	8 0	4 8	112	1 1
	13 291	Union	323	17 289	1 933	53.5	11 993	2 220	9 390	5 296	2 603	44.2	27 7	153	9
	13 293	Upson	325	27 597	1 464	84 9	26 300	1 411	25 998	1 297	302	4 9	1.2	327	1.2
1560	13 295	Walker	447	61 053	797	136 6	58 310	743	56 470	2 743	1 840	4 7	3 3	565	9
0520	13 297	Walton	329	60 687	799	184 5	38 586	1 038	31 211	22 101	7 375	57 3	23 6	1 163	1 9
	13 299	Ware	902	35 483	1 233	39 3	35 471	1 112	37 180	12	–1 709	Z	–4.6	688	1 9
	13 301	Warren	286	6 336	2 753	22 2	6 078	2 748	6 583	258	–505	4.2	–7.7	51	8
	13 303	Washington	680	21 176	1 726	31 1	19 112	1 726	18 842	2 064	270	10.8	1 4	134	6
	13 305	Wayne	645	26 565	1 496	41.2	22 356	1 561	20 750	4 209	1 606	18 8	7 7	1 013	3.8
	13 307	Webster	210	2 390	3 032	11.4	2 263	3 046	2 341	127	–78	5 6	–3 3	66	2 8
	13 309	Wheeler	298	6 179	2 764	20 7	4 903	2 844	5 155	1 276	252	26 0	–4 9	219	3 5
	13 311	White	242	19 944	1 795	82 4	13 006	2 141	10 120	6 938	2 886	53.3	28 5	311	1 6
	13 313	Whitfield	290	83 525	623	288 0	72 462	617	65 775	11 063	6 687	15.3	10.2	18 419	22 1
	13 315	Wilcox	380	8 577	2 559	22 6	7 008	2 658	7 682	1 569	–674	22 4	–8 8	139	1 6
	13 317	Wilkes	471	10 687	2 386	22 7	10 597	2 328	10 951	90	–354	8	–3.2	212	2 0
	13 319	Wilkinson	447	10 220	2 425	22 9	10 228	2 367	10 368	–8	–140	– 1	–1 4	101	1 0
	13 321	Worth	570	21 967	1 695	38 5	19 744	1 687	18 064	2 223	1 680	11 3	9.3	240	1.1
	15 000	HAWAII	6 423	1 211 537	X	188 6	1 108 229	X	964 691	103 308	143 538	9.3	14 9	87 699	7 2
	15 001	Hawaii	4 028	148 677	363	36 9	120 317	383	92 053	28 360	28 264	23 6	30 7	14 111	9 5
3320	15 003	Honolulu	600	876 156	48	1 460 3	836 231	40	762 565	39 925	73 666	4 8	9 7	58 729	6 7
	15 005	Kalawao	13	147	3 139	11 3	130	3 139	144	17	–14	13 1	–9 7	6	4 1
	15 007	Kauai	622	58 463	818	94 0	51 177	823	39 082	7 286	12 095	14.2	30 9	4 803	8.2
	15 009	Maui	1 159	128 094	422	110 5	100 374	457	70 847	27 720	29 527	27 6	41 7	10 050	7 8
	16 000	IDAHO	82 747	1 293 953	X	15 6	1 006 734	X	944 127	287 219	62 607	28 5	6 6	101 690	7 9
1080	16 001	Ada	1 055	300 904	188	285.2	205 775	242	173 125	95 129	32 650	46.2	18 9	13 467	4 5
	16 003	Adams	1 365	3 476	2 956	2 5	3 254	2 979	3 347	222	–93	6.8	–2 8	54	1 6
6340	16 005	Bannock	1 113	75 565	663	67 9	66 026	665	65 421	9 539	605	14 4	9	3 540	4 7
	16 007	Bear Lake	971	6 411	2 749	6 6	6 084	2 747	6 931	327	–847	5 4	–12 2	154	2.4
	16 009	Benewah	776	9 171	2 516	11 8	7 937	2 579	8 292	1 234	–355	15 5	–4 3	142	1 5
	16 011	Bingham	2 095	41 735	1 061	19 9	37 583	1 056	36 489	4 152	1 094	11 0	3.0	5 550	13 3
	16 013	Blaine	2 645	18 991	1 846	7 2	13 552	2 097	9 841	5 439	3 711	40 1	37 7	2 030	10 7
	16 015	Boise	1 902	6 670	2 720	3 5	3 509	2 956	2 999	3 161	510	90.1	17 0	228	3 4
	16 017	Bonner	1 738	36 835	1 193	21 2	26 622	1 402	24 163	10 213	2 459	38.4	10 2	604	1.6
	16 019	Bonneville	1 868	82 522	628	44 2	72 207	618	65 980	10 315	6 227	14 3	9 4	5 703	6 9
	16 021	Boundary	1 269	9 871	2 459	7 8	8 332	2 531	7 289	1 539	1 043	18 5	14 3	335	3 4
	16 023	Butte	2 233	2 899	2 999	1 3	2 918	3 004	3 342	–19	–424	– 7	–12 7	120	4 1
	16 025	Camas	1 075	991	3 111	9	727	3 128	818	264	–91	36 3	–11 1	55	5.5
1080	16 027	Canyon	590	131 441	406	222 8	90 076	510	83 756	41 365	6 320	45 9	7 5	24 455	18.6
	16 029	Caribou	1 766	7 304	2 655	4 1	6 963	2 663	8 695	341	–1 732	4 9	–19.9	289	4 0
	16 031	Cassia	2 566	21 416	1 717	8 3	19 532	1 698	19 427	1 884	105	9 6	.5	4 013	18 7
	16 033	Clark	1 765	1 022	3 110	6	762	3 126	798	260	–36	34 1	–4.5	350	34 2
	16 035	Clearwater	2 461	8 930	2 532	3 6	8 505	2 510	10 390	425	–1 885	5 0	–18 1	165	1.8
	16 037	Custer	4 925	4 342	2 893	9	4 133	2 903	3 385	209	748	5 1	22 1	183	4.2
	16 039	Elmore	3 078	29 130	1 423	9 5	21 205	1 620	21 565	7 925	–360	37 4	–1 7	3 492	12 0
	16 041	Franklin	665	11 329	2 348	17 0	9 232	2 452	8 895	2 097	337	22.7	3 8	591	5.2
	16 043	Fremont	1 867	11 819	2 303	6 3	10 937	2 300	10 813	882	124	8 1	1 1	1 255	10 6
	16 045	Gem	563	15 181	2 077	27 0	11 844	2 228	11 972	3 337	–128	28.2	–1 1	1 050	6 9
	16 047	Gooding	731	14 155	2 149	19 4	11 633	2 244	11 874	2 522	–241	21 7	–2 0	2 414	17 1
	16 049	Idaho	8 485	15 511	2 052	1 8	13 768	2 074	14 769	1 743	–1 001	12 7	–6 8	243	1 6
	16 051	Jefferson	1 095	19 155	1 839	17 5	16 543	1 887	15 304	2 612	1 239	15 8	8 1	1 907	10 0
	16 053	Jerome	600	18 342	1 878	30 6	15 138	1 978	14 840	3 204	298	21.2	2.0	3 150	17.2

[1] Federal Information Processing Standards (FIPS) codes for metropolitan areas defined as of June 30, 1999 [2] FIPS codes for states and counties/county equivalents [3] Dry land and land temporarily or partially covered by water [4] Based on 3,140 counties/county equivalents, excludes Yellowstone National Park in MT and South Boston independent city in VA which are no longer counties. When counties share the same rank, the next lower rank is omitted [5] Includes count resolution corrections through 1997 and adjustments based on Census 2000 dress rehearsal results and boundary changes reported as legally effective as of January 1, 1998 [6] Persons of Hispanic or Latino origin may be of any race

Sources Land Area—U S Census Bureau, unpublished data file from Geography Division based on TIGER data base 2000 Population—U S Census Bureau, Census of Population and Housing, Census 2000 Redistricting Data (Public Law 94-171) Summary Files (related Internet site <http://www census gov/dmd/www/2kresult.html>) 1990 Population—U S Census Bureau, "(CO-99-8) County Population Estimates and Demographic Components of Population Change. Annual Time Series, July 1, 1990 to July 1, 1999 (includes revised April 1, 1990 Population Estimates Base)", published 9 March 2000, <http://www census gov/population/estimates/county/co-99-8/99C8_00 txt> 1980 Population—U S Census Bureau, "1980–1990 Intercensal Population Estimates by County" on diskette (related Internet site <http://www census gov/population/www/estimates/countypop html>)

Table B–1 Counties — **Area and Population**–Con.

[Includes U S , states, and 3,142 counties/county equivalents defined as of January 1, 1992 For changes to these areas since January 1, 1992, see appendix B Geographic Information]

Metropolitan area code[1]	State and county code[2]	County	Land area,[3] 2000 (sq miles)	Population (April 1) 2000 Number	2000 Rank[4]	2000 Per square mile	1990[5] Number	1990[5] Rank[4]	1980	Net change 1990–2000	Net change 1980–1990	Percent change 1990–2000	Percent change 1980–1990	Hispanic or Latino,[6] 2000 Number	Hispanic or Latino,[6] 2000 Percent
		IDAHO—Con													
	16 055	Kootenai	1 245	108 685	496	87 3	69 795	535	59 770	38 890	10 025	55 7	16 8	2 528	2 3
	16 057	Latah	1 077	34 935	1 251	32 4	30 617	1 260	28 749	4 318	1 868	14 1	6 5	740	2 1
	16 059	Lemhi	4 564	7 806	2 625	1 7	6 899	2 671	7 460	907	–561	13 1	–7 5	170	2.2
	16 061	Lewis	479	3 747	2 937	7 8	3 516	2 955	4 118	231	–602	6 6	–14 6	71	1.9
	16 063	Lincoln	1 206	4 044	2 918	3 4	3 308	2 975	3 436	736	–128	22 2	–3 7	542	13 4
	16 065	Madison	472	27 467	1 469	58.2	23 674	1 505	19 480	3 793	4 194	16 0	21 5	1 078	3 9
	16 067	Minidoka	760	20 174	1 782	26 5	19 361	1 712	19 718	813	–357	4.2	–1 8	5 137	25 5
	16 069	Nez Perce	849	37 410	1 180	44 1	33 754	1 172	33 220	3 656	534	10 8	1 6	721	1 9
	16 071	Oneida	1 200	4 125	2 907	3 4	3 492	2 957	3 258	633	234	18 1	7 2	95	2.3
	16 073	Owyhee	7 678	10 644	2 388	1 4	8 392	2 521	8 272	2 252	120	26 8	1.5	2 459	23 1
	16 075	Payette	408	20 578	1 756	50 4	16 434	1 897	15 825	4 144	609	25.2	3 8	2 453	11.9
	16 077	Power	1 406	7 538	2 640	5 4	7 086	2 648	6 844	452	242	6 4	3 5	1 638	21 7
	16 079	Shoshone	2 634	13 771	2 175	5 2	13 931	2 063	19 226	–160	–5 295	–1 1	–27 5	266	1 9
	16 081	Teton	450	5 999	2 780	13 3	3 439	2 960	2 897	2 560	542	74 4	18.7	705	11 8
	16 083	Twin Falls	1 925	64 284	759	33 4	53 580	801	52 927	10 704	653	20 0	1.2	6 026	9 4
	16 085	Valley	3 678	7 651	2 633	2 1	6 109	2 741	5 604	1 542	505	25 2	9 0	150	2 0
	16 087	Washington	1 456	9 977	2 448	6 9	8 550	2 509	8 803	1 427	–253	16.7	–2 9	1 372	13 8
	17 000	ILLINOIS	55 584	12 419 293	X	223 4	11 430 602	X	11 427 409	988 691	3 193	8 6	Z	1 530 262	12 3
	17 001	Adams	857	68 277	721	79 7	66 090	662	71 622	2 187	–5 532	3 3	–7 7	567	8
	17 003	Alexander	236	9 590	2 480	40 6	10 626	2 324	12 264	–1 036	–1 638	–9 7	–13 4	138	1 4
	17 005	Bond	380	17 633	1 921	46 4	14 991	1 988	16 224	2 642	–1 233	17 6	–7 6	253	1 4
6880	17 007	Boone	281	41 786	1 059	148 7	30 806	1 249	28 630	10 980	2 176	35 6	7 6	5 219	12 5
	17 009	Brown	306	6 950	2 691	22 7	5 836	2 776	5 411	1 114	425	19 1	7 9	273	3 9
	17 011	Bureau	869	35 503	1 232	40 9	35 688	1 107	39 114	–185	–3 426	– 5	–8 8	1 732	4 9
	17 013	Calhoun	254	5 084	2 846	20 0	5 322	2 816	5 867	–238	–545	–4 5	–9 3	32	6
	17 015	Carroll	444	16 674	1 976	37 6	16 805	1 859	18 779	–131	–1 974	– 8	–10 5	340	2 0
	17 017	Cass	376	13 695	2 184	36 4	13 437	2 105	15 084	258	–1 647	1 9	–10 9	1 162	8 5
1400	17 019	Champaign	997	179 669	308	180.2	173 025	279	168 392	6 644	4 633	3 8	2 8	5 203	2 9
	17 021	Christian	709	35 372	1 238	49 9	34 418	1 153	36 446	954	–2 028	2 8	–5 6	345	1 0
	17 023	Clark	502	17 008	1 952	33 9	15 921	1 929	16 913	1 087	–992	6 8	–5 9	54	3
	17 025	Clay	469	14 560	2 116	31 0	14 460	2 019	15 283	100	–823	7	–5 4	88	6
7040	17 027	Clinton	474	35 535	1 230	75 0	33 944	1 165	32 617	1 591	1 327	4 7	4 1	570	1 6
	17 029	Coles	508	53 196	881	104 7	51 644	819	52 260	1 552	–616	3 0	–1 2	737	1 4
1602	17 031	Cook	946	5 376 741	2	5 683 7	5 105 044	2	5 253 628	271 697	–148 584	5 3	–2 8	1 071 740	19 9
	17 033	Crawford	444	20 452	1 763	46 1	19 464	1 704	20 818	988	–1 354	5 1	–6 5	351	1 7
	17 035	Cumberland	346	11 253	2 353	32 5	10 670	2 320	11 062	583	–392	5 5	–3 5	68	6
1602	17 037	DeKalb	634	88 969	585	140 3	77 932	582	74 628	11 037	3 304	14 2	4 4	5 830	6 6
	17 039	De Witt	398	16 798	1 970	42 2	16 516	1 891	18 108	282	–1 592	1 7	–8 8	213	1 3
	17 041	Douglas	417	19 922	1 797	47 8	19 464	1 704	19 774	458	–310	2.4	–1 6	690	3.5
1602	17 043	DuPage	334	904 161	42	2 707 1	781 689	49	658 858	122 472	122 831	15 7	18 6	81 366	9 0
	17 045	Edgar	624	19 704	1 811	31 6	19 595	1 693	21 725	109	–2 130	6	–9 8	154	8
	17 047	Edwards	222	6 971	2 688	31 4	7 440	2 621	7 961	–469	–521	–6 3	–6 5	32	5
	17 049	Effingham	479	34 264	1 272	71 5	31 704	1 222	30 944	2 560	760	8 1	2.5	252	7
	17 051	Fayette	716	21 802	1 702	30 4	20 893	1 634	22 167	909	–1 274	4 4	–5 7	174	8
	17 053	Ford	486	14 241	2 147	29 3	14 275	2 032	15 265	–34	–990	– 2	–6 5	176	1.2
	17 055	Franklin	412	39 018	1 138	94 7	40 319	992	43 201	–1 301	–2 882	–3 2	–6 7	249	6
	17 057	Fulton	866	38 250	1 159	44 2	38 080	1 050	43 687	170	–5 607	4	–12.8	478	1 2
	17 059	Gallatin	324	6 445	2 743	19 9	6 909	2 670	7 590	–464	–681	–6 7	–9 0	56	9
	17 061	Greene	543	14 761	2 105	27 2	15 317	1 971	16 661	–556	–1 344	–3.6	–8 1	77	5
1602	17 063	Grundy	420	37 535	1 176	89 4	32 337	1 205	30 582	5 198	1 755	16 1	5.7	1 552	4 1
	17 065	Hamilton	435	8 621	2 556	19 8	8 499	2 511	9 172	122	–673	1 4	–7 3	55	6
	17 067	Hancock	795	20 121	1 785	25 3	21 373	1 615	23 877	–1 252	–2 504	–6 9	–10 5	105	5
	17 069	Hardin	178	4 800	2 859	27 0	5 189	2 826	5 383	–389	–194	–7.5	–3 6	51	1 1
	17 071	Henderson	379	8 213	2 590	21 7	8 096	2 555	9 114	117	–1 018	1.4	–11 2	72	9
1960	17 073	Henry	823	51 020	910	62 0	51 159	824	57 968	–139	–6 809	– 3	–11 7	1 467	2.9
	17 075	Iroquois	1 116	31 334	1 365	28 1	30 787	1 252	32 976	547	–2 189	1 8	–6 6	1 217	3 9
	17 077	Jackson	588	59 612	806	101 4	61 067	713	61 649	–1 455	–582	–2 4	–.9	1 443	2 4
	17 079	Jasper	494	10 117	2 435	20 5	10 609	2 327	11 318	–492	–709	–4 6	–6 3	48	5
	17 081	Jefferson	571	40 045	1 113	70 1	37 020	1 072	36 558	3 025	462	8 2	1 3	531	1 3
7040	17 083	Jersey	369	21 668	1 709	58 7	20 539	1 653	20 538	1 129	1	5 5	Z	162	7
	17 085	Jo Daviess	601	22 289	1 681	37 1	21 821	1 589	23 520	468	–1 699	2 1	–7 2	342	1.5
	17 087	Johnson	345	12 878	2 242	37 3	11 347	2 268	9 624	1 531	1 723	13 5	17 9	368	2 9
1602	17 089	Kane	520	404 119	146	777.2	317 471	159	278 405	86 648	39 066	27 3	14 0	95 924	23 7

[1] Federal Information Processing Standards (FIPS) codes for metropolitan areas defined as of June 30, 1999 [2] FIPS codes for states and counties/county equivalents [3] Dry land and land temporarily or partially covered by water [4] Based on 3,140 counties/county equivalents, excludes Yellowstone National Park in MT and South Boston independent city in VA which are no longer counties When counties share the same rank, the next lower rank is omitted [5] Includes count resolution corrections through 1997 and adjustments based on Census 2000 dress rehearsal results and boundary changes reported as legally effective as of January 1, 1998 [6] Persons of Hispanic or Latino origin may be of any race

Sources Land Area—U S Census Bureau, unpublished data file from Geography Division based on TIGER data base 2000 Population—U S Census Bureau, Census of Population and Housing, Census 2000 Redistricting Data (Public Law 94-171) Summary Files (related Internet site <http://www.census gov/dmd/www/2kresult.html>). 1990 Population—U.S. Census Bureau, "(CO-99-8) County Population Estimates and Demographic Components of Population Change Annual Time Series, July 1, 1990 to July 1, 1999 (includes revised April 1, 1990 Population Estimates Base)", published 9 March 2000, <http://www census gov/population/estimates/county/co-99-8/99C8_00 txt> 1980 Population—U S. Census Bureau, "1980–1990 Intercensal Population Estimates by County" on diskette (related Internet site <http://www census gov/population/www/estimates/countypop html>)

ATTACHMENT F

Atlanta, GA Market Overview

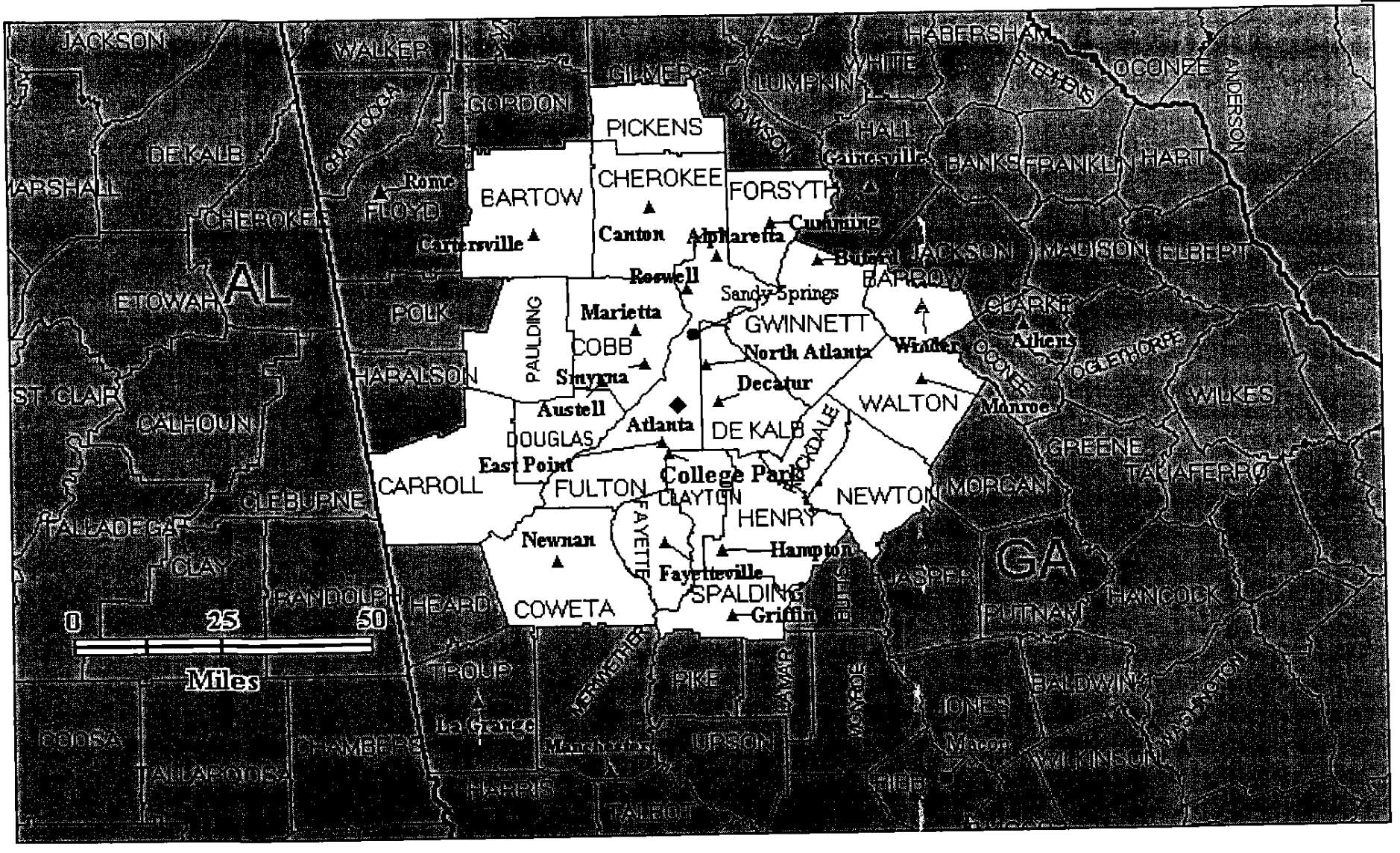

 Copyright (c) 2003 BIA Financial Network, Inc. All rights reserved. (703) 818-2425 www.bia.com

Radio data is current as of 10/16/2003

ATTACHMENT G

Table DP-1. Profile of General Demographic Characteristics: 2000

Geographic area Doraville city, Georgia

[For information on confidentiality protection, nonsampling error, and definitions, see text]

Subject	Number	Percent
Total population	**9,862**	**100 0**
SEX AND AGE		
Male	5,530	56 1
Female	4,332	43 9
Under 5 years	753	7 6
5 to 9 years	675	6 8
10 to 14 years	548	5 6
15 to 19 years	707	7 2
20 to 24 years	1,112	11 3
25 to 34 years	2,238	22 7
35 to 44 years	1,578	16 0
45 to 54 years	977	9 9
55 to 59 years	378	3 8
60 to 64 years	266	2 7
65 to 74 years	398	4 0
75 to 84 years	195	2 0
85 years and over	37	0 4
Median age (years)	29 9	(X)
18 years and over	7,534	76 4
Male	4,319	43 8
Female	3,215	32 6
21 years and over	6,999	71 0
62 years and over	775	7 9
65 years and over	630	6 4
Male	250	2 5
Female	380	3 9
RACE		
One race	9,454	95 9
White	4,571	46 3
Black or African American	1,457	14 8
American Indian and Alaska Native	126	1 3
Asian	1,250	12 7
Asian Indian	89	0 9
Chinese	293	3 0
Filipino	28	0 3
Japanese	13	0 1
Korean	162	1 6
Vietnamese	493	5 0
Other Asian [1]	172	1 7
Native Hawaiian and Other Pacific Islander	16	0 2
Native Hawaiian	8	0 1
Guamanian or Chamorro	5	0.1
Samoan	2	-
Other Pacific Islander [2]	1	-
Some other race	2,034	20 6
Two or more races	408	4 1
Race alone or in combination with one or more other races: [3]		
White	4,876	49 4
Black or African American	1,520	15 4
American Indian and Alaska Native	211	2.1
Asian	1,314	13.3
Native Hawaiian and Other Pacific Islander	18	0 2
Some other race	2,339	23 7

Subject	Number	Percent
HISPANIC OR LATINO AND RACE		
Total population	**9,862**	**100.0**
Hispanic or Latino (of any race)	4,284	43 4
Mexican	2,896	29 4
Puerto Rican	54	0 5
Cuban	36	0 4
Other Hispanic or Latino	1,298	13 2
Not Hispanic or Latino	5,578	56 6
White alone	2,787	28 3
RELATIONSHIP		
Total population	**9,862**	**100.0**
In households	9,722	98 6
Householder	2,998	30 4
Spouse	1,308	13 3
Child	2,518	25 5
Own child under 18 years	1,882	19 1
Other relatives	1,370	13 9
Under 16 years	305	3 1
Nonrelatives	1,528	15 5
Unmarried partner	174	1 8
In group quarters	140	1 4
Institutionalized population	-	-
Noninstitutionalized population	140	1 4
HOUSEHOLD BY TYPE		
Total households	**2,998**	**100 0**
Family households (families)	1,982	66 1
With own children under 18 years	973	32 5
Married-couple family	1,308	43 6
With own children under 18 years	677	22 6
Female householder, no husband present	402	13 4
With own children under 18 years	218	7 3
Nonfamily households	1,016	33 9
Householder living alone	655	21 8
Householder 65 years and over	160	5 3
Households with individuals under 18 years	1,142	38 1
Households with individuals 65 years and over	481	16 0
Average household size	3 24	(X)
Average family size	3 62	(X)
HOUSING OCCUPANCY		
Total housing units	**3,102**	**100.0**
Occupied housing units	2,998	96 6
Vacant housing units	104	3 4
For seasonal, recreational, or occasional use	7	0 2
Homeowner vacancy rate (percent)	1 1	(X)
Rental vacancy rate (percent)	3 9	(X)
HOUSING TENURE		
Occupied housing units	**2,998**	**100.0**
Owner-occupied housing units	1,472	49 1
Renter-occupied housing units	1,526	50 9
Average household size of owner-occupied units	2.90	(X)
Average household size of renter-occupied units	3 57	(X)

- Represents zero or rounds to zero (X) Not applicable

[1] Other Asian alone, or two or more Asian categories

[2] Other Pacific Islander alone, or two or more Native Hawaiian and Other Pacific Islander categories

[3] *In combination with one or more of the other races listed. The six numbers may add to more than the total population and the six percentages* may add to more than 100 percent because individuals may report more than one race

Source U S Census Bureau, Census 2000

Table DP-2. Profile of Selected Social Characteristics: 2000

Geographic area Doraville city, Georgia

[Data based on a sample. For information on confidentiality protection, sampling error, nonsampling error, and definitions, see text]

Subject	Number	Percent
SCHOOL ENROLLMENT		
Population 3 years and over enrolled in school	**2,315**	**100.0**
Nursery school, preschool	155	6 7
Kindergarten	170	7 3
Elementary school (grades 1-8)	1,024	44 2
High school (grades 9-12)	487	21 0
College or graduate school	479	20 7
EDUCATIONAL ATTAINMENT		
Population 25 years and over	**6,182**	**100.0**
Less than 9th grade	1,321	21 4
9th to 12th grade, no diploma	1,084	17 5
High school graduate (includes equivalency)	1,383	22 4
Some college, no degree	1,220	19 7
Associate degree	383	6 2
Bachelor's degree	531	8 6
Graduate or professional degree	260	4 2
Percent high school graduate or higher	61 1	(X)
Percent bachelor's degree or higher	12 8	(X)
MARITAL STATUS		
Population 15 years and over	**8,108**	**100.0**
Never married	3,253	40 1
Now married, *except separated*	3,664	45 2
Separated	192	2 4
Widowed	325	4 0
Female	264	3 3
Divorced	674	8 3
Female	337	4 2
GRANDPARENTS AS CAREGIVERS		
Grandparent living in household with one or more own grandchildren under 18 years	**278**	**100.0**
Grandparent responsible for grandchildren	24	8 6
VETERAN STATUS		
Civilian population 18 years and over	**7,752**	**100.0**
Civilian veterans	525	6 8
DISABILITY STATUS OF THE CIVILIAN NONINSTITUTIONALIZED POPULATION		
Population 5 to 20 years	**2,326**	**100.0**
With a disability	321	13 8
Population 21 to 64 years	**6,453**	**100.0**
With a disability	1,653	25 6
Percent employed	66 8	(X)
No disability	4,800	74 4
Percent employed	74 4	(X)
Population 65 years and over	**654**	**100.0**
With a disability	327	50 0
RESIDENCE IN 1995		
Population 5 years and over	**9,433**	**100.0**
Same house in 1995	3,607	38 2
Different house in the U S in 1995	4,137	43 9
Same county	1,871	19 8
Different county	2,266	24 0
Same state	690	7 3
Different state	1,576	16 7
Elsewhere in 1995	1,689	17 9

Subject	Number	Percent
NATIVITY AND PLACE OF BIRTH		
Total population	**10,135**	**100 0**
Native	5,410	53 4
Born in United States	5,305	52 3
State of residence	2,473	24 4
Different state	2,832	27 9
Born outside United States	105	1 0
Foreign born	4,725	46 6
Entered 1990 to March 2000	3,289	32 5
Naturalized citizen	799	7 9
Not a citizen	3,926	38 7
REGION OF BIRTH OF FOREIGN BORN		
Total (excluding born at sea)	**4,725**	**100.0**
Europe	73	1 5
Asia	*851*	*18 0*
Africa	196	4 1
Oceania	-	-
Latin America	3,582	75 8
Northern America	23	0 5
LANGUAGE SPOKEN AT HOME		
Population 5 years and over	**9,433**	**100.0**
English only	4,088	43 3
Language other than English	5,345	56 7
Speak English less than "very well"	3,886	41 2
Spanish	4,031	42 7
Speak English less than "very well"	3,020	32 0
Other Indo-European languages	253	2 7
Speak English less than "very well"	143	1 5
Asian and Pacific Island languages	835	8 9
Speak English less than "very well"	670	7 1
ANCESTRY (single or multiple)		
Total population	**10,135**	**100.0**
Total ancestries reported	*9,269*	*91 5*
Arab	16	0 2
Czech[1]	5	-
Danish	7	0 1
Dutch	86	0 8
English	424	4 2
French (except Basque)[1]	122	1 2
French Canadian[1]	24	0 2
German	302	3 0
Greek	14	0 1
Hungarian	35	0 3
Irish[1]	368	3 6
Italian	151	1 5
Lithuanian	-	-
Norwegian	17	0 2
Polish	180	1 8
Portuguese	50	0 5
Russian	25	0 2
Scotch-Irish	101	1 0
Scottish	76	0 7
Slovak	-	-
Subsaharan African	222	2 2
Swedish	30	0 3
Swiss	13	0 1
Ukrainian	5	-
United States or American	728	7 2
Welsh	7	0 1
West Indian (excluding Hispanic groups)	59	0 6
Other ancestries	6,202	61 2

-Represents zero or rounds to zero (X) Not applicable

[1]The data represent a combination of two ancestries shown separately in Summary File 3 Czech includes Czechoslovakian French includes Alsatian *French Canadian includes Acadian/Cajun Irish includes Celtic*

Source U S Bureau of the Census, Census 2000

Table DP-3. Profile of Selected Economic Characteristics: 2000

Geographic area. Doraville city, Georgia

[Data based on a sample. For information on confidentiality protection, sampling error, nonsampling error, and definitions, see text]

Subject	Number	Percent
EMPLOYMENT STATUS		
Population 16 years and over	**8,009**	**100.0**
In labor force	5,647	70.5
Civilian labor force	5,647	70.5
Employed	5,350	66.8
Unemployed	297	3.7
Percent of civilian labor force	5.3	(X)
Armed Forces	-	-
Not in labor force	2,362	29.5
Females 16 years and over	**3,432**	**100.0**
In labor force	2,141	62.4
Civilian labor force	2,141	62.4
Employed	1,997	58.2
Own children under 6 years	**791**	**100.0**
All parents in family in labor force	440	55.6
COMMUTING TO WORK		
Workers 16 years and over	**5,203**	**100.0**
Car, truck, or van - - drove alone	2,715	52.2
Car, truck, or van - - carpooled	1,712	32.9
Public transportation (including taxicab)	355	6.8
Walked	130	2.5
Other means	164	3.2
Worked at home	127	2.4
Mean travel time to work (minutes)[1]	29.0	(X)
Employed civilian population 16 years and over	**5,350**	**100.0**
OCCUPATION		
Management, professional, and related *occupations*	892	16.7
Service occupations	1,231	23.0
Sales and office occupations	1,226	22.9
Farming, fishing, and forestry occupations	11	0.2
Construction, extraction, and maintenance occupations	1,169	21.9
Production, transportation, and material moving *occupations*	821	15.3
INDUSTRY		
Agriculture, forestry, fishing and hunting, and mining	51	1.0
Construction	1,050	19.6
Manufacturing	636	11.9
Wholesale trade	231	4.3
Retail trade	517	9.7
Transportation and warehousing, and utilities	195	3.6
Information	140	2.6
Finance, insurance, real estate, and rental and leasing	241	4.5
Professional, scientific, management, administrative, *and waste management services*	952	17.8
Educational, health and social services	464	8.7
Arts, entertainment, recreation, accommodation and food services	604	11.3
Other services (except public administration)	215	4.0
Public administration	54	1.0
CLASS OF WORKER		
Private wage and salary workers	4,708	88.0
Government workers	235	4.4
Self-employed workers in own not incorporated business	381	7.1
Unpaid family workers	26	0.5

Subject	Number	Percent
INCOME IN 1999		
Households	**3,039**	**100.0**
Less than $10,000	180	5.9
$10,000 to $14,999	169	5.6
$15,000 to $24,999	387	12.7
$25,000 to $34,999	469	15.4
$35,000 to $49,999	704	23.2
$50,000 to $74,999	564	18.6
$75,000 to $99,999	278	9.1
$100,000 to $149,999	231	7.6
$150,000 to $199,999	39	1.3
$200,000 or more	18	0.6
Median household income (dollars)	40,641	(X)
With earnings	2,761	90.9
Mean earnings (dollars)[1]	48,776	(X)
With Social Security income	605	19.9
Mean Social Security income (dollars)[1]	9,503	(X)
With Supplemental Security Income	86	2.8
Mean Supplemental Security Income (dollars)[1]	7,016	(X)
With public assistance income	52	1.7
Mean public assistance income (dollars)[1]	3,868	(X)
With retirement income	299	9.8
Mean retirement income (dollars)[1]	11,564	(X)
Families	**2,022**	**100.0**
Less than $10,000.	127	6.3
$10,000 to $14,999	91	4.5
$15,000 to $24,999	220	10.9
$25,000 to $34,999	313	15.5
$35,000 to $49,999	518	25.6
$50,000 to $74,999	321	15.9
$75,000 to $99,999	219	10.8
$100,000 to $149,999	172	8.5
$150,000 to $199,999	23	1.1
$200,000 or more	18	0.9
Median family income (dollars)	41,903	(X)
Per capita income (dollars)[1]	15,048	(X)
Median earnings (dollars):		
Male full-time, year-round workers	23,681	(X)
Female full-time, year-round workers	22,165	(X)

Subject	Number below poverty level	Percent below poverty level
POVERTY STATUS IN 1999		
Families	**195**	**9.6**
With related children under 18 years	148	12.4
With related children under 5 years	106	19.4
Families with female householder, no husband present	**74**	**20.8**
With related children under 18 years	67	27.6
With related children under 5 years	46	43.8
Individuals	**1,537**	**15.3**
18 years and over	1,130	14.6
65 years and over	61	9.3
Related children under 18 years	346	15.8
Related children 5 to 17 years	225	14.8
Unrelated individuals 15 years and over	824	32.2

-Represents zero or rounds to zero (X) Not applicable

[1] If the denominator of a mean value or per capita value is less than 30, then that value is calculated using a rounded aggregate in the numerator. See text.

Source: U.S. Bureau of the Census, Census 2000

Table DP-4. Profile of Selected Housing Characteristics: 2000

Geographic area Doraville city, Georgia

[Data based on a sample For information on confidentiality protection, sampling error, nonsampling error, and definitions, see text]

Subject	Number	Percent
Total housing units	**3,140**	**100.0**
UNITS IN STRUCTURE		
1-unit, detached	1,835	58 4
1-unit, attached	136	4 3
2 units	117	3 7
3 or 4 units	314	10 0
5 to 9 units	287	9 1
10 to 19 units	220	7 0
20 or more units	220	7 0
Mobile home	11	0 4
Boat, RV, van, etc	-	-
YEAR STRUCTURE BUILT		
1999 to March 2000	5	0 2
1995 to 1998	44	1 4
1990 to 1994	30	1 0
1980 to 1989	330	10 5
1970 to 1979	854	27 2
1960 to 1969	1,070	34 1
1940 to 1959	714	22 7
1939 or earlier	93	3 0
ROOMS		
1 room	39	1 2
2 rooms	167	5 3
3 rooms	354	11 3
4 rooms	486	15 5
5 rooms	711	22.6
6 rooms	662	21 1
7 rooms	297	9 5
8 rooms	218	6 9
9 or more rooms	206	6 6
Median (rooms)	5 2	(X)
Occupied housing units	**3,061**	**100.0**
YEAR HOUSEHOLDER MOVED INTO UNIT		
1999 to March 2000	803	26 2
1995 to 1998	972	31 8
1990 to 1994	442	14 4
1980 to 1989	310	10 1
1970 to 1979	151	4 9
1969 or earlier	383	12 5
VEHICLES AVAILABLE		
None	337	11 0
1	1,143	37 3
2	1,006	32 9
3 or more	575	18 8
HOUSE HEATING FUEL		
Utility gas	2,015	65 8
Bottled, tank, or LP gas	38	1 2
Electricity	988	32 3
Fuel oil, kerosene, etc	6	0 2
Coal or coke	6	0 2
Wood	-	-
Solar energy	-	-
Other fuel	8	0 3
No fuel used	-	-
SELECTED CHARACTERISTICS		
Lacking complete plumbing facilities	16	0 5
Lacking complete kitchen facilities	15	0 5
No telephone service	41	1 3

Subject	Number	Percent
OCCUPANTS PER ROOM		
Occupied housing units	**3,061**	**100.0**
1 00 or less	2,540	83 0
1 01 to 1 50	240	7 8
1 51 or more	281	9 2
Specified owner-occupied units	**1,478**	**100.0**
VALUE		
Less than $50,000	18	1 2
$50,000 to $99,999	533	36 1
$100,000 to $149,999	772	52 2
$150,000 to $199,999	133	9 0
$200,000 to $299,999	12	0 8
$300,000 to $499,999	5	0 3
$500,000 to $999,999	5	0 3
$1,000,000 or more	-	-
Median (dollars)	112,000	(X)
MORTGAGE STATUS AND SELECTED MONTHLY OWNER COSTS		
With a mortgage	1,073	72 6
Less than $300	8	0 5
$300 to $499	70	4 7
$500 to $699	111	7 5
$700 to $999	478	32 3
$1,000 to $1,499	366	24 8
$1,500 to $1,999	28	1 9
$2,000 or more	12	0 8
Median (dollars)	905	(X)
Not mortgaged	405	27 4
Median (dollars)	223	(X)
SELECTED MONTHLY OWNER COSTS AS A PERCENTAGE OF HOUSEHOLD INCOME IN 1999		
Less than 15 0 percent	627	42.4
15 0 to 19 9 percent	229	15.5
20 0 to 24 9 percent	154	10.4
25 0 to 29 9 percent	113	7 6
30 0 to 34 9 percent	61	4 1
35 0 percent or more	277	18.7
Not computed	17	1 2
Specified renter-occupied units	**1,498**	**100.0**
GROSS RENT		
Less than $200	14	0 9
$200 to $299	11	0 7
$300 to $499	99	6 6
$500 to $749	613	40.9
$750 to $999	555	37 0
$1,000 to $1,499	124	8.3
$1,500 or more	44	2.9
No cash rent	38	2.5
Median (dollars)	748	(X)
GROSS RENT AS A PERCENTAGE OF HOUSEHOLD INCOME IN 1999		
Less than 15 0 percent	243	16.2
15 0 to 19 9 percent	244	16 3
20 0 to 24 9 percent	220	14 7
25 0 to 29 9 percent	156	10 4
30 0 to 34 9 percent	137	9 1
35 0 percent or more	427	28 5
Not computed	71	4 7

-Represents zero or rounds to zero (X) Not applicable

Source U S Bureau of the Census, Census 2000

ATTACHMENT H

North Atlanta

visit us on the web @ www.CommunityPhoneBook.*info*



2003-2004

3RD EDITION

The Community PhoneBook™

Before the
FEDERAL COMMUNICATIONS COMMISSION
Washington, D.C. 20554

RECEIVED

NOV 1 2 2003

FEDERAL COMMUNICATIONS COMMISSION
OFFICE OF THE SECRETARY

In the Matter of	)	
	)	
Amendment of Section 73.202(b)	)	
Table of Allotments,	)	MB Docket No. 03-190
FM Broadcast Stations	)	RM-10738
(Athens and Doraville, GA)	)	
	)	

REPLY COMMENTS OF INFINITY BROADCASTING CORPORATION

Infinity Broadcasting Corporation ("Infinity"), parent company of the licensees of WVEE(FM), WZGC(FM) and WAOK(AM), Atlanta, GA, hereby files Reply Comments on the Commission's Notice of Proposed Rulemaking in the above-captioned proceeding[1] ("NPRM") and opposes the Petition for Rule Making of Cox Radio, Inc. and CXR Holdings, Inc. (collectively referred to herein as "Cox")[2] to amend the FM Table of Allotments. As Infinity noted in its Comments, moving WBTS-FM's community of license to the small town of Doraville, Georgia, from Athens, Georgia constitutes nothing more than the first step in a two-step move-in for WBTS to achieve better coverage of metropolitan Atlanta area.[3] It has come to Infinity's attention that Cox further seeks to accomplish its goal of providing city grade coverage to the Atlanta Urbanized Area by inducing Davis Broadcasting Inc., of Columbus ("Davis") to agree to downgrade its station, WKZJ(FM), from a Class C3 facility to a Class A facility and to

---

1 *In the Matter of Amendment of Section 73.202(b), FM Table of Allotments, FM Broadcast Stations (Athens and Doraville, Georgia)*, Notice of Proposed Rulemaking, DA 03-2714 (rel. Sept. 5, 2003) ("NPRM").

2 Petition for Rule Making of Cox Radio, Inc. and CXR Holdings, Inc. filed in MB Docket No 03-190, RM-10738 on May 9, 2003 ("Petition").

3 Comments of Infinity Broadcasting Corp. filed in MB Docket No. 03-190, RM-10738 on Oct. 27, 2003 at 5 ("Infinity Comments").

relocate that station 31.1 kilometers south to Waverly Hall, Georgia.[4] WKZJ's proposed relocation, which Davis and Cox requested jointly, will allow WBTS to double its coverage of the Atlanta Urbanized Area from 33% to 60.1%, which includes city grade coverage to a significant portion of the city of Atlanta and Fulton and Cobb counties and all of Dekalb County. Cox's Petition in this proceeding does not mention the significant relationship between this proceeding and the WKZJ proposal. Significantly, Cox's omission in this regard leaves the Commission with only a partial understanding of the facts and the impact of the WKZJ proposal on this proceeding.

I. COX HAS NO INTENTION OF CONTINUING TO SERVE ATHENS OR GAINESVILLE IN THE FUTURE.

On the same day that Cox filed its Petition to change WBTS's community of license from Athens, Georgia, to Doraville, Georgia, Cox and Davis filed a Joint Petition to delete Channel 239C3 at Greenville, Georgia, and to allot Channel 239A to Waverly Hall, Georgia, for use by Davis' WKZJ(FM), while proposing to reallot Channel 281C1 from LaGrange, Georgia, to Greenville, Georgia, for use by Cox's WALR-FM. The Joint Petition provides further support that Cox intends to expand WBTS's coverage of the Atlanta Urbanized Area and to abandon the Athens and Gainesville Urbanized Areas.

Downgrading WKZJ(FM) from a Class C3 facility to a Class A facility will permit WBTS to move its transmitter even closer to Atlanta than Infinity had initially hypothesized.[5] As the attached Engineering Statement demonstrates,[6] if the Commission grants

---

4 *See* Joint Petition for Rule Making of Cox Radio, Inc., CXR Holdings, Inc. and Davis Broadcasting Inc., of Columbus, filed in RM-10813 on May 9, 2003 ("Joint Petition"); *In the Matter of Amendment of Section 73.202(b), Table of Allotments, FM Broadcast Stations (LaGrange, Greenville and Waverly Hall, Georgia)*, Notice of Proposed Rulemaking, DA 03-3227 (rel Oct. 24, 2003).

5 Infinity Comments at Exhibit 1

the Joint Petition, WBTS will be positioned to subsequently move its transmitter even further west. Under the stations' current facility classifications, WBTS and WKZJ, as first adjacent channels, must be separated by 133 kilometers in order to satisfy the minimum distance separation requirements set forth in Section 73.215(e) of the Commission's rules.[7] If, however, WKZJ is downgraded from a Class C3 facility to a Class A facility, the two stations are required to be separated by only 111 kilometers.[8] Grant of the Joint Petition, therefore, will allow Cox to subsequently move the WBTS transmitter site further west toward Atlanta and thereby provide signal coverage to 60.1% of the Atlanta Urbanized Area.[9]

The Joint Petition, therefore, provides further evidence that Cox has no intention of serving the needs of Doraville residents, as it claims in the Petition. Rather, the Joint Petition provides additional evidence that Cox plans to abandon both the Athens and Gainesville Urbanized Areas after it completes the first step of the two-step process to move into Atlanta. Accordingly, as Infinity stated in its initial Comments, Doraville should not be entitled to a first local service preference under the Commission's FM allotment priorities. Grant of the Joint Petition will significantly improve Cox's foothold in the Atlanta radio market by positioning WBTS to serve a greater percentage of the metropolitan Atlanta population.

II. COX'S PETITION IN THE WKZJ/WALR PROCEEDING IS RELEVANT IN THIS PROCEEDING

Cox does not mention anywhere in its Petition proposing to change WBTS's community of license from Athens to Doraville, Georgia that Cox also filed a Joint Petition in which Davis (for undisclosed consideration) agreed to relocate WKZJ from Greenville to

---

6 Exhibit 1.

7 47 C.F.R. § 73.215(e).

8 *Id*

9 Exhibit 1.

Waverly Hall, Georgia, and to downgrade the facility. Cox fails to disclose to the Commission that the relocation and downgrading of WKZJ will pave the way for WBTS to move its transmitter 27.9 miles closer to Atlanta.[10] These essential facts provide further support that Cox's Petition has no purpose other than to move WBTS closer to Atlanta. Without these facts the Commission does not have the full story, which limits its ability to fully assess the impact of its decision. The Commission must take judicial notice of the pleadings filed in response to the Joint Petition.

III. IF THE COMMISSION GRANTS COX'S PETITION, THE COMMISSION SHOULD CONDITION THE WBTS LICENSE ON PROVIDING A CITY GRADE SIGNAL TO ATHENS.

As noted above, the relocation and downgrading of WKZJ's facility will further facilitate WBTS' ability to achieve better coverage of metropolitan Atlanta area; however, as the Engineering Statement demonstrates and as described above, WBTS will do so at the expense of Athens and Gainesville, Georgia.[11] This underscores why the Commission should condition WBTS's license on WBTS continuing to provide city grade coverage to the community of Athens and on the WBTS programming continuing to meet the needs and interests of Athens residents. Otherwise, the needs of the Athens residents will not continue to be met in the future.

IV. CONCLUSION

As set forth above and in Infinity's Comments, the Commission should reject the Cox proposal to change the community of license for WBTS from Athens, Georgia, to Doraville, Georgia Cox's failure to inform the Commission that the WKZJ proposal will have a significant impact on the results of this proceeding leaves the Commission with only a partial understanding of the facts and the impact of its decision. Infinity urges the Commission to take judicial notice

---

[10] Exhibit 1.

[11] *See supra* Section I

of the pleadings filed in response to the Joint Petition. If the Commission grants Cox's Petition, it should condition the grant on WBTS continuing to provide a city grade signal to the community of Athens, GA.

Respectfully submitted,
Infinity Broadcasting Corporation

Eric L. Bernthal
Arthur S. Landerholm
Tonya Rutherford
LATHAM & WATKINS LLP
555 11th Street, N.W.
Suite 1000
Washington, D.C. 20004-1304
Counsel for Infinity Broadcasting Corporation

November 12, 2003

CERTIFICATE OF SERVICE

I, Justina Uram, hereby certify that on this 12th day of November 2003, I caused copies of the foregoing Comments of Infinity Broadcasting Corporation to be sent via first class mail, postage prepaid to the following:

Kevin F. Reed
Christina H. Burrow
Nam E. Kim
Dow, Lohnes & Albertson, PLLC
1200 New Hampshire Avenue, N.W.
Suite 800
Washington, DC 20036

Justina Uram

EXHIBIT 1

Engineering Statement

WBTS COVERAGE OF ATHENS AND ATLANTA GEORGIA

prepared for

Infinity Broadcasting Corporation

This Engineering Statement comments on the Notice of Proposed Rulemaking[1] to change the principal community of Channel 238C1 at Athens, Georgia to Doraville, Georgia. Under this proposal, station WBTS would serve Doraville on channel 238C1 with no change in its technical facility Additionally, Cox Radio. Inc (licensee of WBTS) along with Davis Broadcasting Inc. (licensee of WKZJ), have petitioned[2] to downgrade station WKZJ(FM) (Facility ID 50534, Greenville, GA) from "Class C3" to "Class A[3]" and to relocate the facility 31 1 km to the South

As no change in the WBTS technical facility is contemplated in the proposal, no "gain" or "loss" areas will result In this Statement, we explore a hypothetical WBTS transmitter relocation, and evaluate the resulting "gain" and "loss" areas and population, that would be possible *only* if the allocation of Channel 238C1 at Athens, Georgia were changed to a community closer to Atlanta (in this case, Doraville, Georgia) and if protection requirements to station WKZJ were reduced (in this case, by relocating to the South and by downgrading from a "Class C3" to a "Class A" facility).

Hypothetical Site

Given that tendency of radio stations to relocate toward larger, metropolitan marketing areas, and considering the that the prospective downgrade and relocation of WKZJ would make such a move possible under the Rules, we presume that these changes have been proposed in order to relocate the WBTS facility nearer to Atlanta, Georgia under the provisions of the FCC's contour protection Rules (see §73 215)

Considering the allocations situation for WBTS (and including the changes proposed by Cox Radio Inc. and Davis Broadcasting, Inc), we selected the following site for evaluation. The existing, 350 meter above ground level support structure at this site could facilitate the maximum height permitted for a "Class C1" facility such as WBTS. The site is uniquely described by the geographical coordinates:

34° 44' 22" North Latitude
84° 00' 14" West Longitude
FCC Antenna Registration Number 1028356

---

[1]MB Docket No 03-190 (RM-10738) Amendment of Section 73 202(b) FM Table of Allotments, FM Broadcast Stations (Athens and Doraville, Georgia)

[2]MB Docket No 03-223 (RM-10813) Amendment of Section 73 202(b) FM Table of Allotments, FM Broadcast Stations (LaGrange, Greenville and Waverly Hall, Georgia)

[3]Additionally, the petition seeks to change the WKZJ principal community to Waverly Hall, Georgia

Should the proposed changes to the table of allotments be approved, use of this site, which represents a move of 44.9 kilometers (27.9 miles) closer to Atlanta and the creation of an additional shortspacing, would be permissible under the FCC Rules Specifically, this site would continue to be shortspaced to stations WLTM (Channel 235C1, Atlanta) and WKLS (Channel 241C0, Atlanta) which are presently "grandfathered" under §73 213(a)(4) and thus are not a limiting factor. An additional shortspacing to WASZ (Channel 238A, Hobson City, Alabama[4]) would be created WKZJ (Channel 239A, Waverly Hall, Georgia) would be fully spaced after the proposed class downgrade and relocation A WBTS directional antenna pattern is assumed to prevent prohibited contour overlap with WASZ from the prospective site, which meets all pertinent spacing requirements of §73.215(e)

Gain and Loss Areas

The present and hypothetical service contours are shown in the attached map These contours were prepared using U S.G S 3 arc-second terrain data, FCC field strength to distance curve algorithms and 72 evenly spaced radials in accordance with §73 313 of the FCC Rules A digitized mapping program along with 2000 U S Census data were utilized to evaluate the area and population within the present and hypothetical contours.

Description	Licensed WBTS	Hypothetical WBTS
Within 60 dBu Contour	16,400 km² 3,275,724 people	16,160 km² 4,020,441 people
Within 70 dBu Contour	7,799 km² 1,541,962 people	7,709 km² 2,669,929 people
Athens Urbanized Area Within 70 dBu Contour	171.4 km² (83 2%) 90,857 people	4 9 km² (2 4%) 1,434 people
Gainsville Urbanized Area Within 70 dBu Contour	239 0 km² (100%) 88,019 people	7 5 km² (3.1%) 3,503 people
Atlanta Urbanized Area Within 70 dBu Contour	1,597 km² (31 1%) 1,042,428 people	3,115 km² (60.1%) 2,428,643 people

[4]MB Docket No 03-77 (RM-10660, DA 03-816) proposed relocation of Ch 238A at Ashland, AL to Hobson City, AL

As is shown in the attached map, the hypothetical relocation will result in the loss of service in some areas, and the gain of service in others.

Description	Loss Area	Gain Area
Within 60 dBu Contour	6,533 km² 235,600 people	6,293 km² 980,317 people
Within 70 dBu Contour	4,399 km² 412,500 people	4,309 km² 1,540,467 people

Conclusion

Although relocation of the WBTS transmitter is not specifically proposed at this time, the change of principal community to Doraville, Georgia along with the downgrading and relocation of WKZJ would case the relocation of the WBTS transmitter (by some 44.9 kilometers) as a "minor change" under the Rules some time in the future.

Certification

The undersigned hereby certifies that the foregoing statement was prepared by him or under his direction on behalf of Infinity Broadcasting Corporation and that it is true and correct to the best of his knowledge and belief. Daniel G. Ryson is employed by the firm of Cavell, Mertz & Davis, Inc. and has submitted numerous engineering exhibits to the Federal Communications Commission. His qualifications are a matter of record with the Commission.

Daniel G Ryson
November 12, 2003

Cavell, Mertz & Davis, Inc.
7839 Ashton Avenue
Manassas, VA 20109
(703) 392-9090


Athens, GA Urbanized Area
Gainesville, GA Urbanized Area
Atlanta, GA Urbanized Area
WBTS(FM) Lic
60 dBμ F(50,50)
70 dBμ F(50,50)
Site
Doraville, GA
Atlanta, GA
Athens, GA
WBTS(FM) Hypothetical
Site
70 dBμ F(50,50)
60 dBμ F(50,50)
Fannin
Towns
Union
Rabun
Pickens
Oconee
Gilmer
Lumpkin
White
Stephens
Gordon
Pickens
Dawson
Hall
Banks
Franklin
Hart
Cherokee
Forsyth
Bartow
Jackson
Madison
Elbert
Polk
Paulding
Oglethorpe
Haralson
Wilkes
Oconee
Greene
Carroll
Newton
Coweta
Henry
Jasper
Putnam
Heard
Butts
Hancock
Glascock
Pike
Lamar
Meriwether
Jones
Washington
Baldwin
Troup
Monroe
Upson
Bibb
Crawford
Twiggs
Wilkinson
Talbot
Johnson
Taylor
Peach
Marion
Macon
Chattahoochee
Russell
Schley
Stewart
Dooly
25 0 25 50 75
Kilometers
LICENSED AND HYPOTHETICAL COVERAGE CONTOURS
WBTS(FM) ATHENS, GEORGIA
prepared November 2003 for
Infinity Broadcasting Corporation
Cavell, Mertz & Davis, Inc
Manassas, Virginia

EXHIBIT C

DECLARATION

I, Rick Caffey, do hereby declare and state under penalty of perjury the following:

1. I am the General Manager of WVEE-FM, Atlanta, Georgia.

2. Based on information and belief from sources in Atlanta, I understand that Cox Radio, Inc. and CXR Holdings, Inc. have agreed to pay Davis Broadcasting, Inc. of Columbus ("Davis") in return for participating in and prosecuting the Joint Petition for Rule Making of Cox Radio, Inc., CXR Holdings, Inc., and Davis Broadcasting, Inc. of Columbus.

3. Based on information and belief from sources in Atlanta, it is my understanding that the amount of the payment by Cox to Davis described in paragraph 2 may be substantial.

4. I have reviewed the foregoing Comments, and to the best of my knowledge, information, and belief, it is well grounded in fact.

Rick Caffey

CERTIFICATE OF SERVICE

I, Justina Uram, hereby certify that on this 15th day of December 2003, I caused copies of the foregoing Comments of Infinity Broadcasting Corporation to be sent via first class mail, postage prepaid to the following:

Kevin F Reed
Christina H. Burrow
Nam E. Kim
Dow, Lohnes & Albertson, PLLC
1200 New Hampshire Avenue, N.W.
Suite 800
Washington, DC 20036

Howard A. Topel
Leventhal, Senter & Lerman PLLC
2000 K Street, N.W.
Suite 600
Washington, D.C. 20006-1809

Justina Uram