C2 Facility at Unnamed9 Site

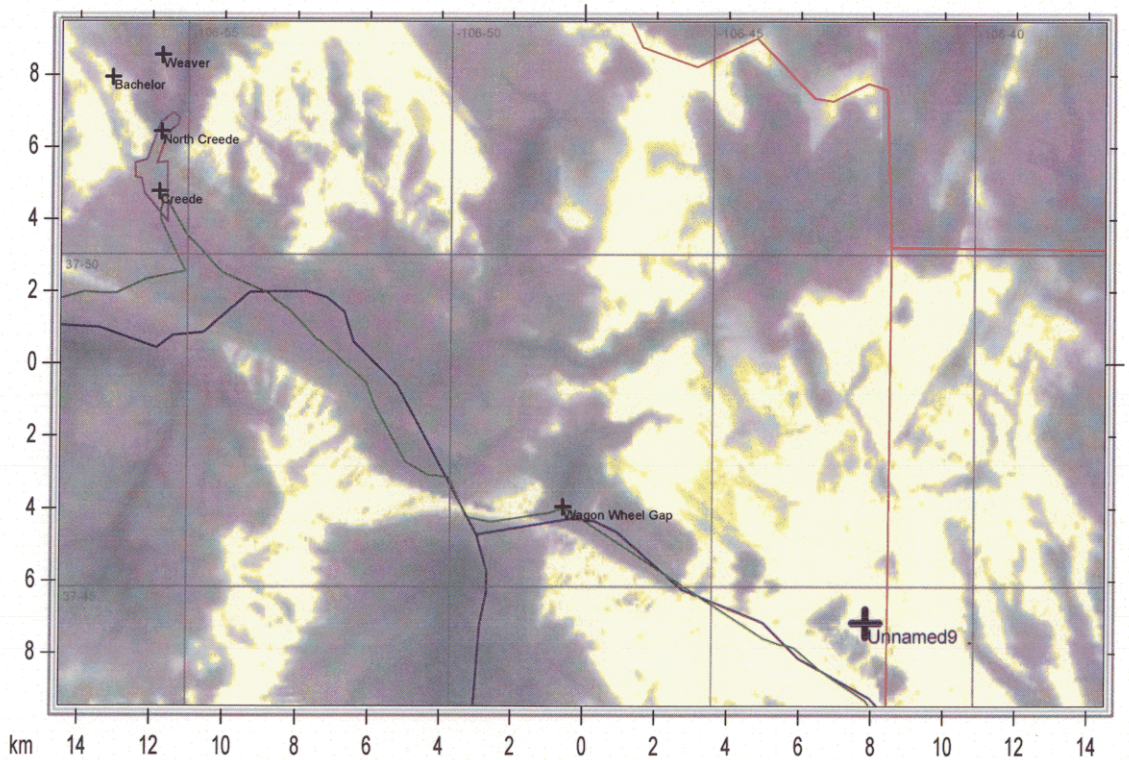

C/R=3426 Meters AMSL ERP=6.4 KW



County Borders | State Borders | City Borders | Highways | Water Features | Lat/Lon Grid

Exhibit 16S

C2 Facility at Unnamed9 Site

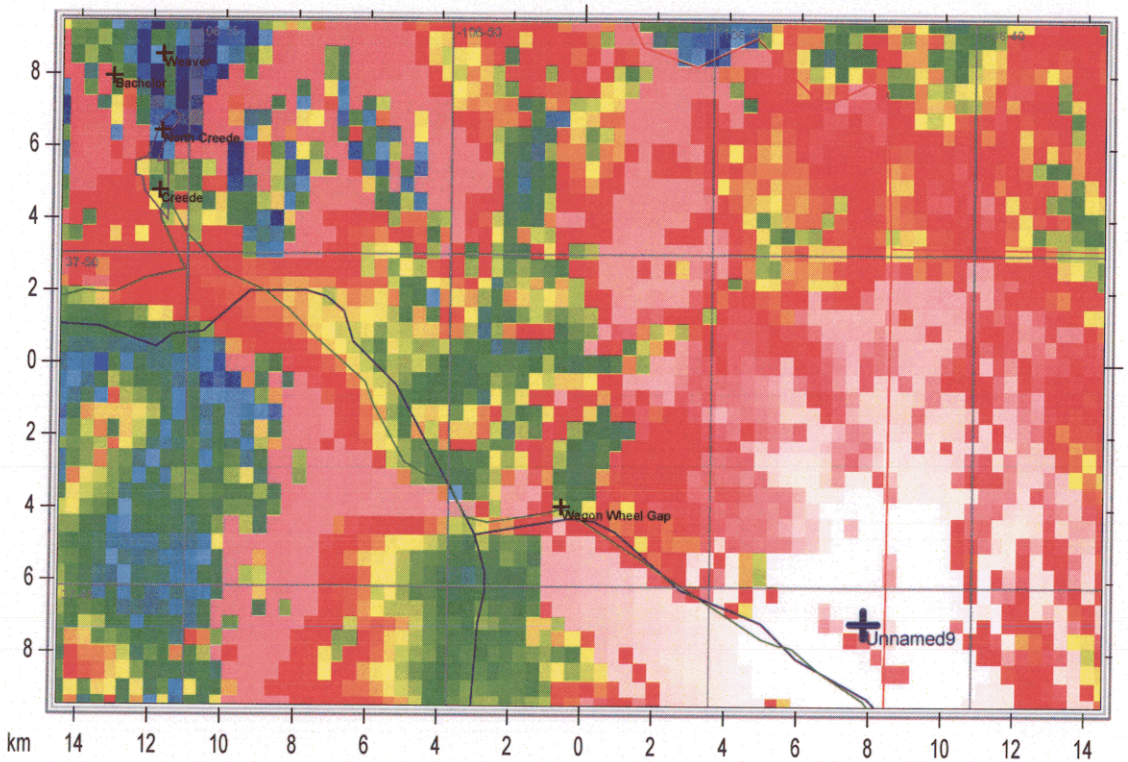

C/R=3426 Meters AMSL ERP=6.4 KW



County Borders | State Borders | City Borders | Highways | Water Features | Lat/Lon Grid

Exhibit 16L

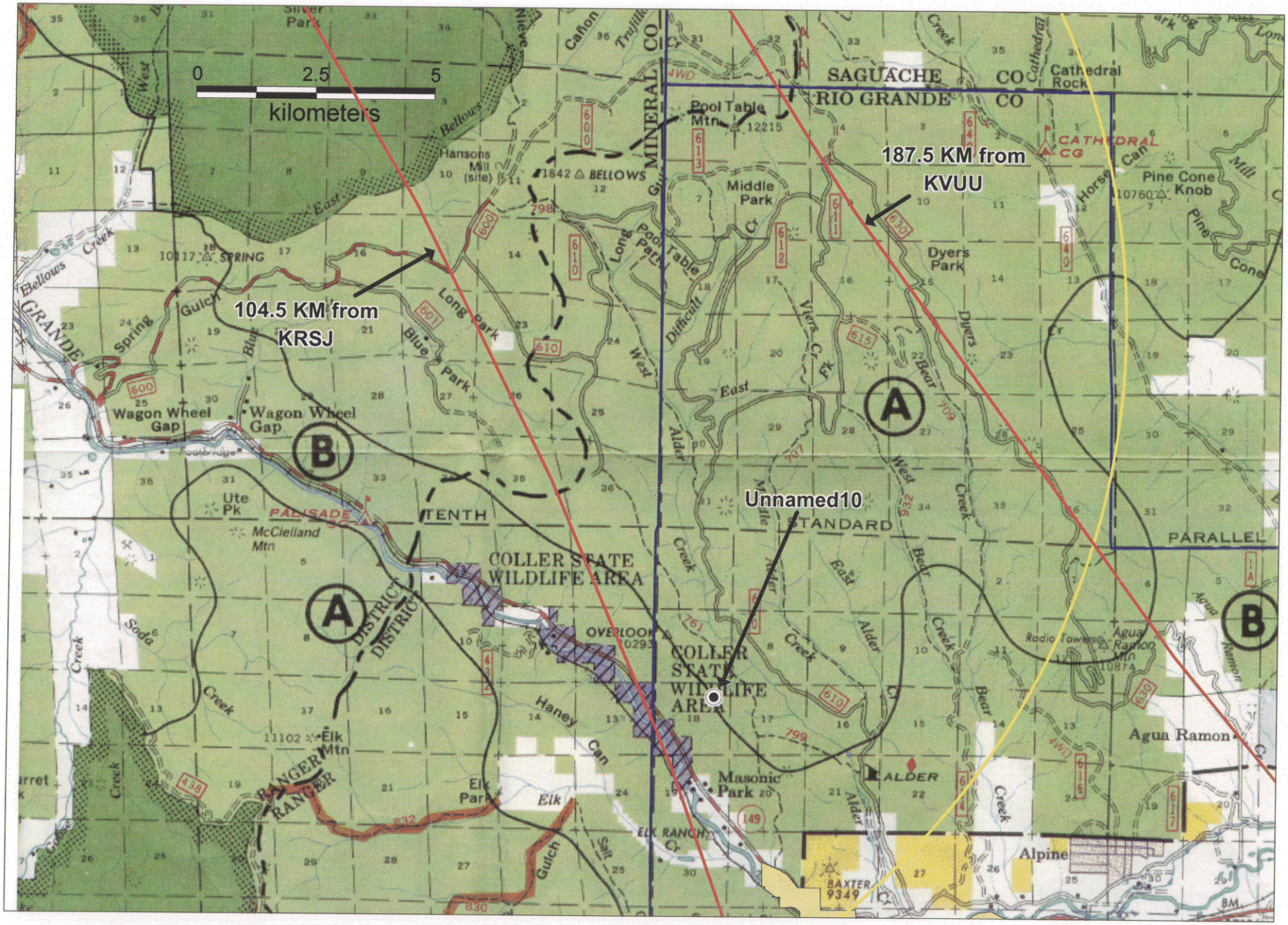

Portion of Rio Grande National Forest Map distributed by the United States Forest Service

Exhibit 17P

Link Study: C:\EDX\Projects\KAVDC0\trn/Unnam10-Creede.trn

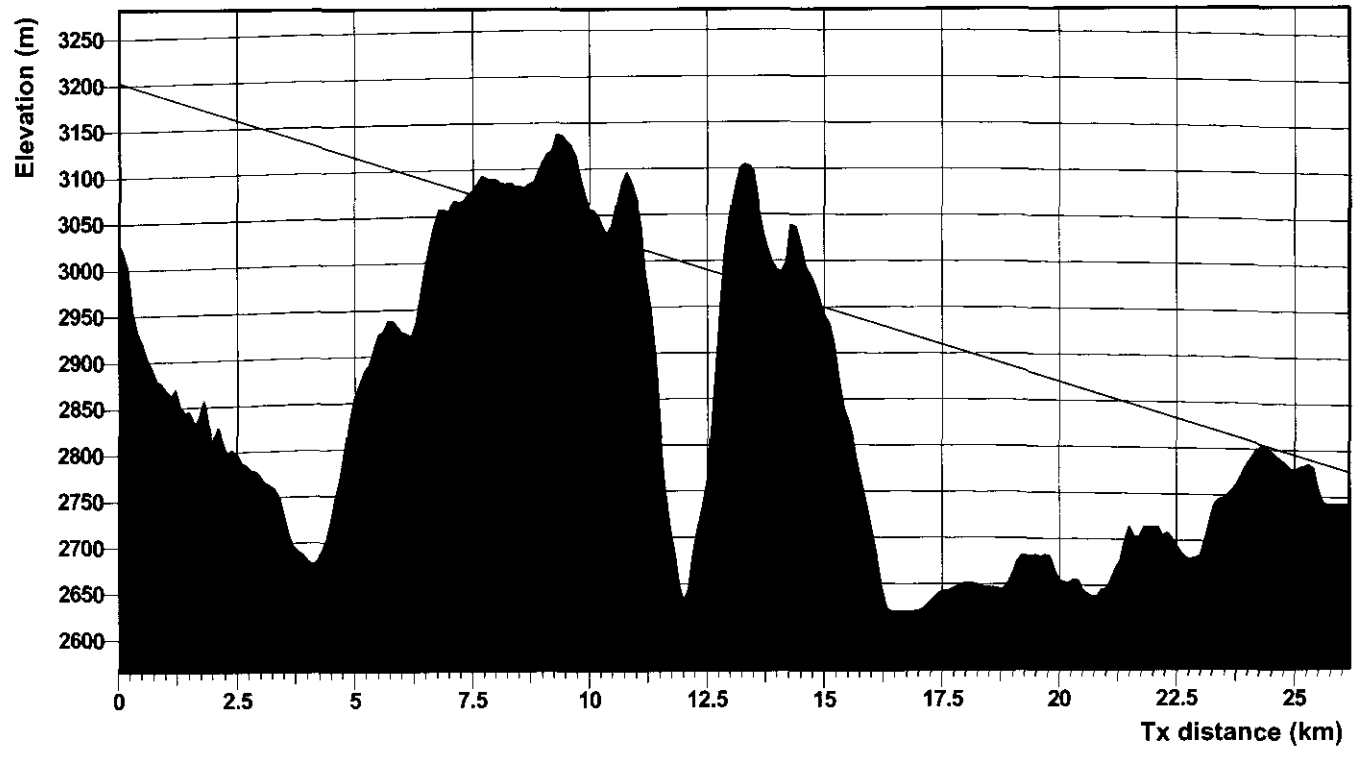

SIGNAL®

Prop. model: FCC-FCC
Time: 50.00 % Loc.: 50.00 %
Margin: 0.00 dB
Climate: Continental Temperate
Atm. factor: none
K factors: 1.333, 1.000, 1.000

Reliability Analysis
Fade outage method: ITU-R 530-7
ITU-R terrain type: Inland
ITU-R refract. grad.: 20.0 %
External interf.: -150.0 dBmW
Dispersive fade margin: 80.0 dB
Ant. spacing (diversity): 0.0 m
Rain outage method: ITU-R Rec 530-7
Rain region: f

Transmitter Site: Unnam10
Name: Unnam10
Location:
N37°43'08.00" W106°40'52.00"
Site elevation: 3054.0 m
Antenna height: 150.0 m
Pointing azimuth: 304.6 °
Transmitter power: 0.0005 kW
Trans. line loss: 0.00 dB
Other losses: 0.00 dB
Antenna gain: 17.85 dBd
Antenna file:
Total ERP: 0.05 kW

Name: Unnam10 ->Creede
Frequency: 100.1000 MHz
Polarization: horizontal
Length: 26.18 km
Number of obstacles: 0
Excess path loss: 16.39 dB
Atm. absorption loss: 0.00 dB
Path loss for stats: 117.21 dB
Flat fade margin: 40.84 dB
Total fade margin: 40.84 dB
Annual fade outage: 0.01 s
Annual rain outage: 0.00 s
Link availability: 99.9999 %

Receiver Site: Creede
Name: Creede
Location:
N37°51'09.00" W106°55'36.00"
Site elevation: 2768.5 m
Antenna height: 9.1 m
Pointing azimuth: 124.6 °
Trans. line loss: 0.00 dB
Other losses: 0.00 dB
Antenna gain: 17.85 dBd
Antenna file:
Received signal level: -50.22 dBmW

Notes

Exhibit 17T