C2 Facility at Unnamed10 Site

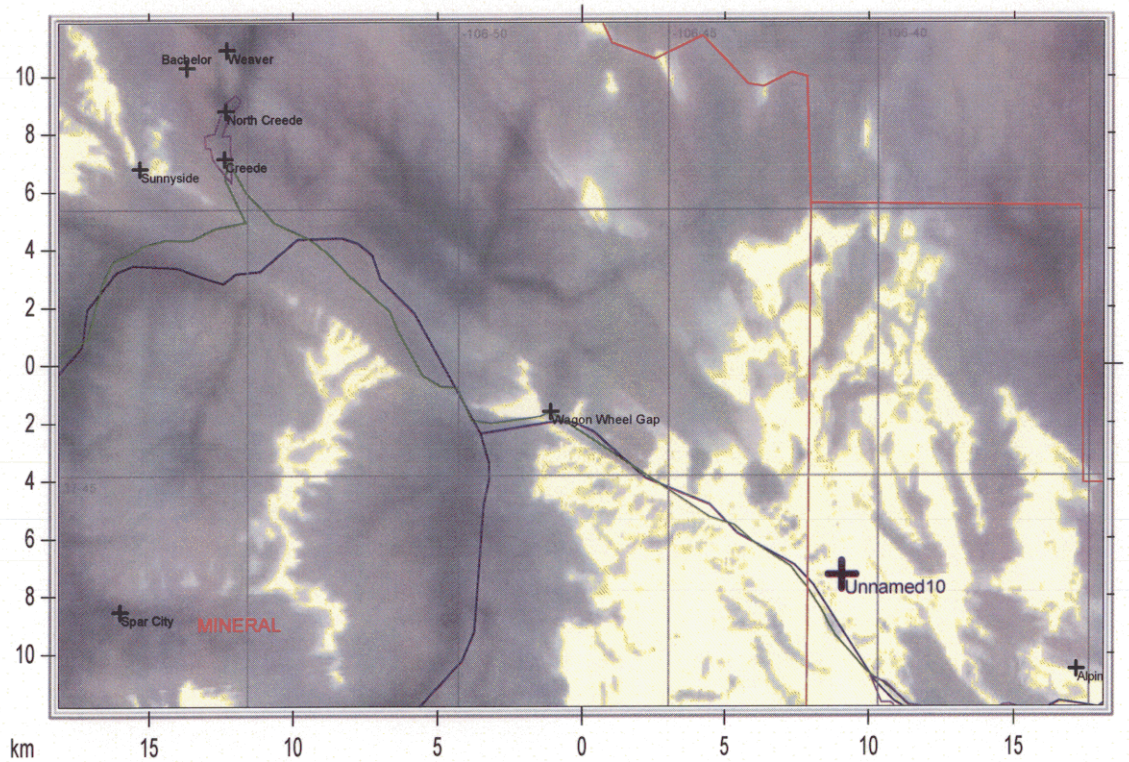

C/R=3204 Meters AMSL ERP=22.9 KW



County Borders | State Borders | City Borders | Highways | Water Features | Lat/Lon Grid

Exhibit 17S

C2 Facility at Unnamed10 Site

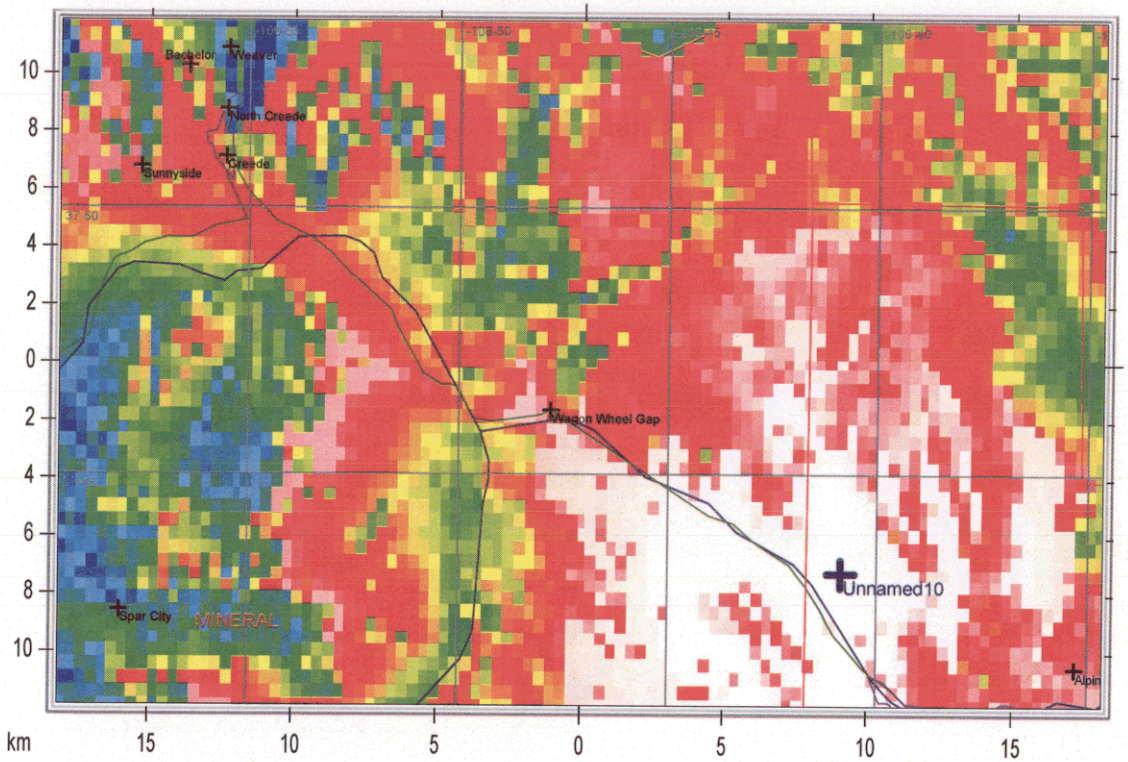

C/R=3204 Meters AMSL ERP=22.9 KW



County Borders | State Borders | City Borders | Highways | Water Features | Lat/Lon Grid

Exhibit 17L

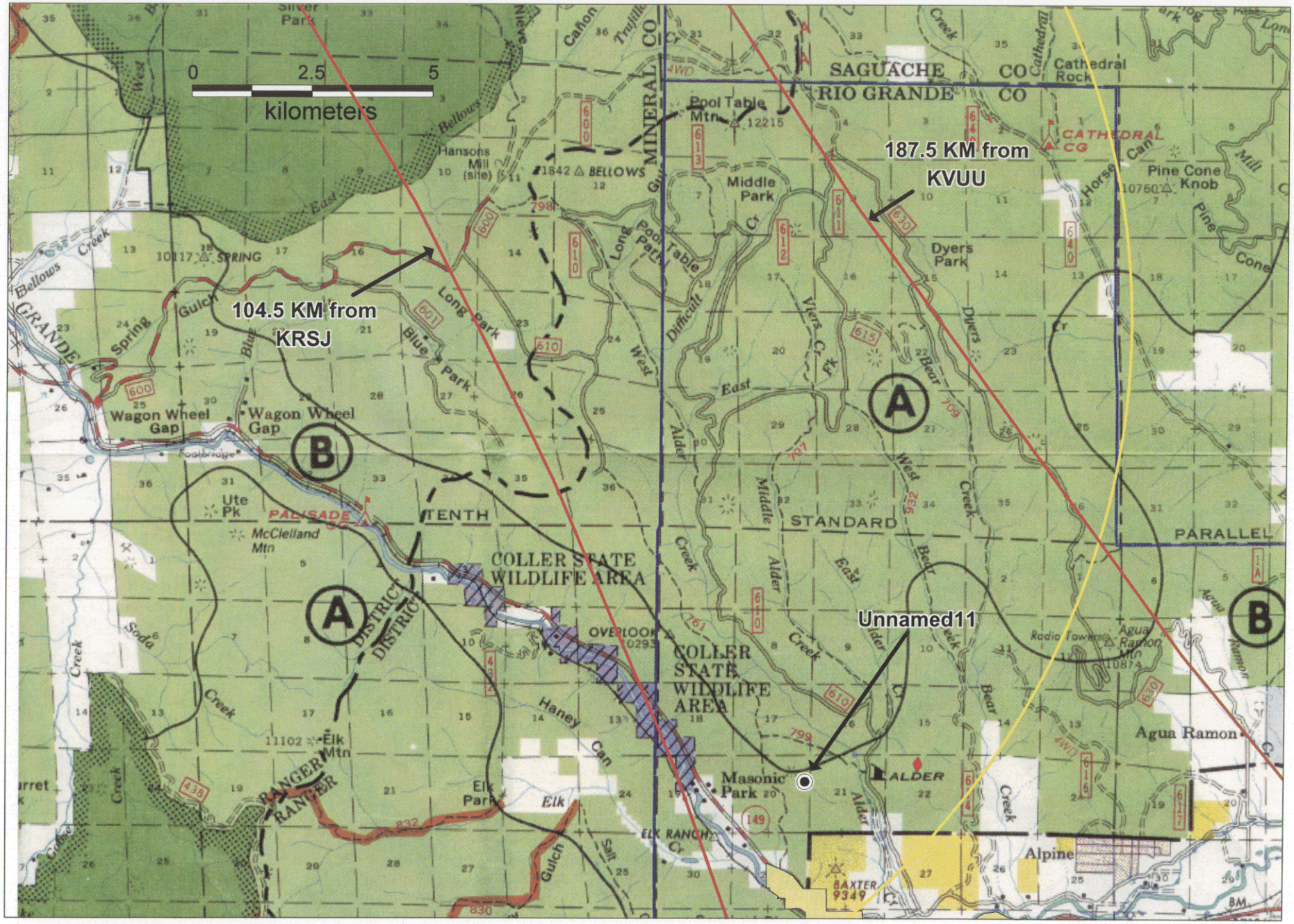

Portion of Rio Grande National Forest Map distributed by the United States Forest Service

Exhibit 18P