New York-Newark-Edison, NY-NJ-PA

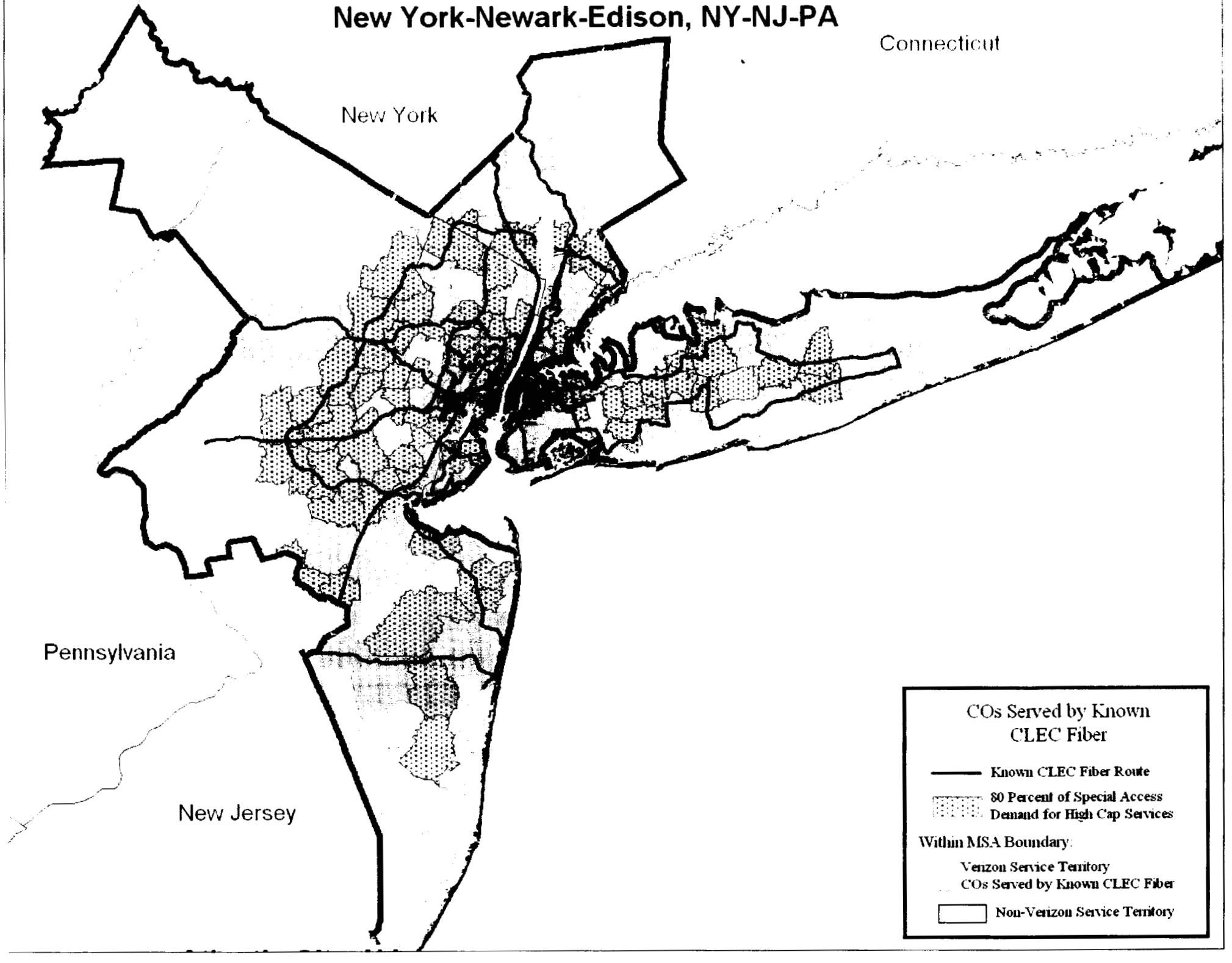

Map B

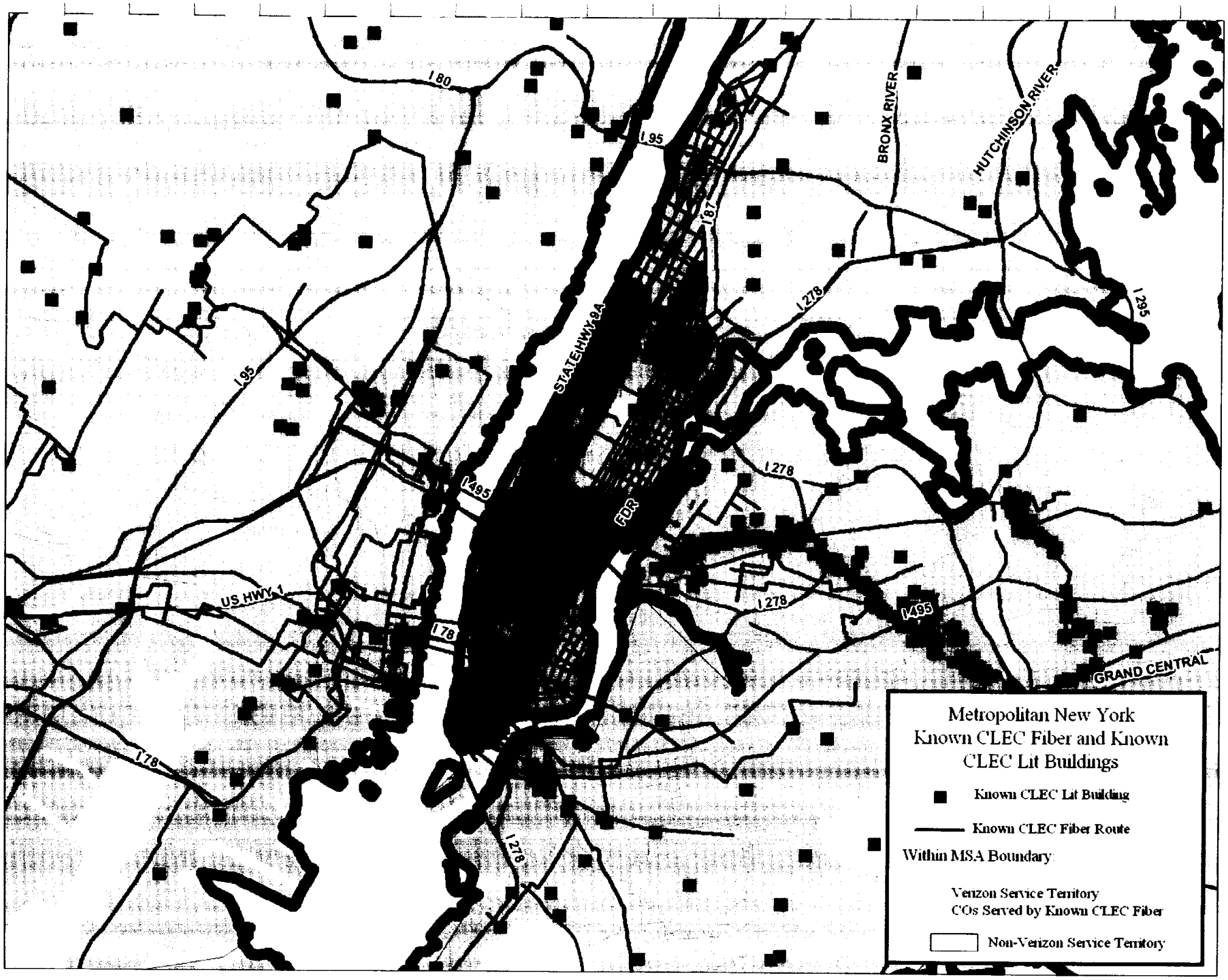
Metropolitan New York
Known CLEC Fiber and Known
CLEC Lit Buildings
Known CLEC Lit Building
Known CLEC Fiber Route
Within MSA Boundary
Verizon Service Territory
COs Served by Known CLEC Fiber
Non-Verizon Service Territory
I 80
I 95
I 87
I 278
I 295
I 495
I 78
US HWY 1
STATE HWY 9A
FDR
BRONX RIVER
HUTCHINSON RIVER
GRAND CENTRAL

Map C

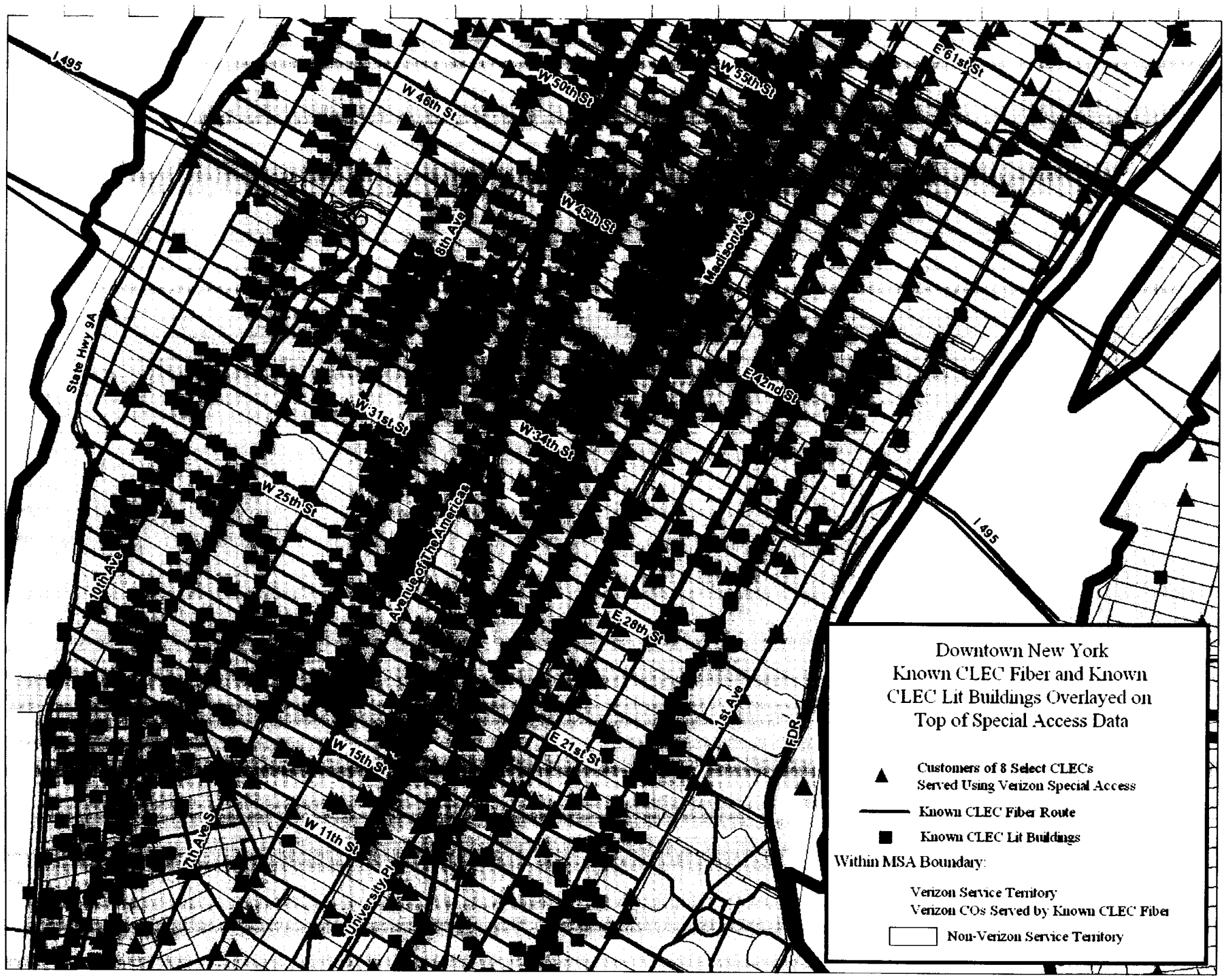
Downtown New York
Known CLEC Fiber and Known
CLEC Lit Buildings Overlayed on
Top of Special Access Data
Customers of 8 Select CLECs
Served Using Verizon Special Access
Known CLEC Fiber Route
Known CLEC Lit Buildings
Within MSA Boundary:
Verizon Service Territory
Verizon COs Served by Known CLEC Fiber
Non-Verizon Service Territory
I 495
W 46th St
W 50th St
W 55th St
E 61st St
W 45th St
8th Ave
Madison Ave
State Hwy 9A
E 42nd St
W 31st St
W 34th St
W 25th St
10th Ave
Avenue of The Americas
E 28th St
1st Ave
FDR
W 15th St
E 21st St
W 11th St
7th Ave S
University Pl

Map D

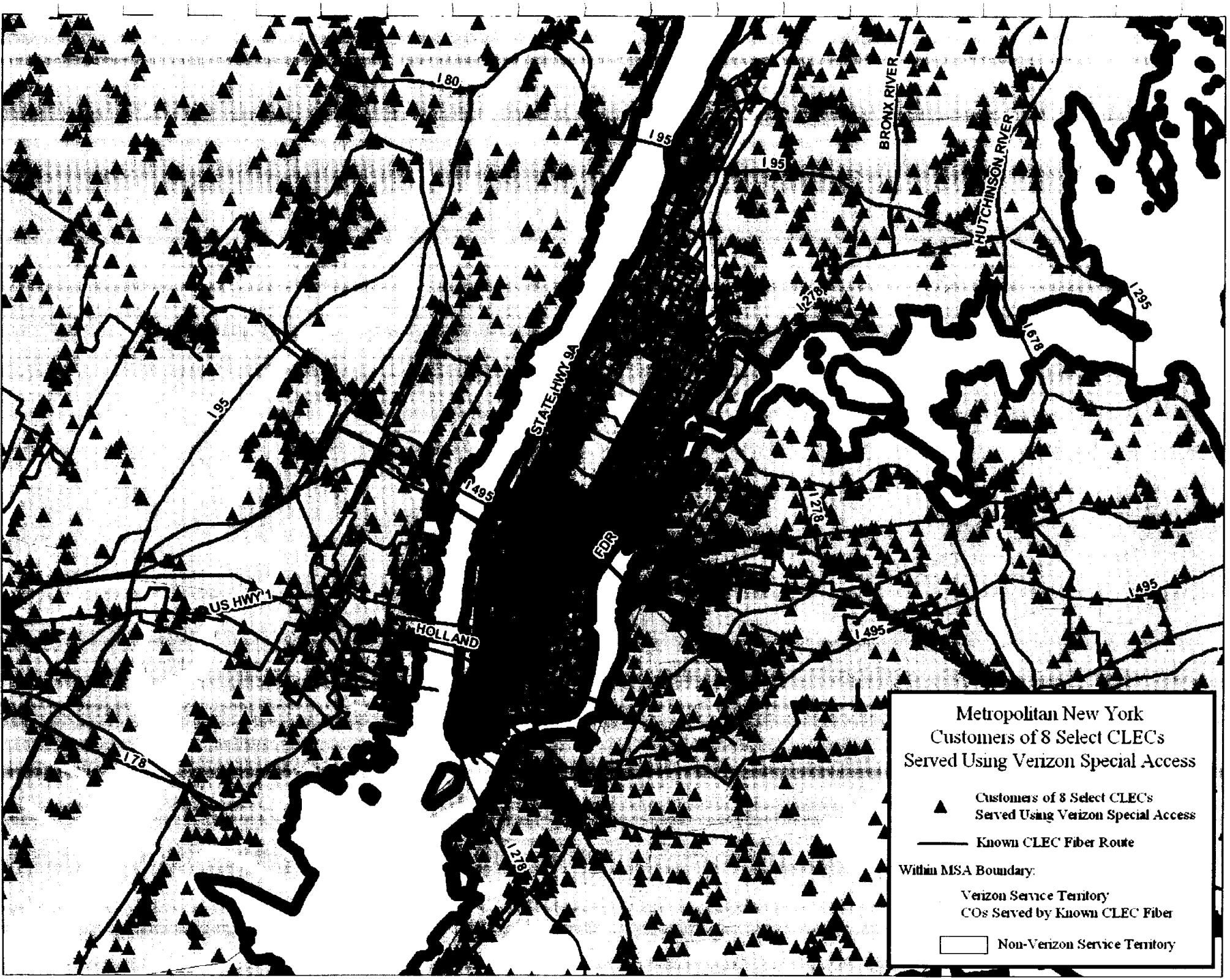
Metropolitan New York
Customers of 8 Select CLECs
Served Using Verizon Special Access
Customers of 8 Select CLECs
Served Using Verizon Special Access
Known CLEC Fiber Route
Within MSA Boundary:
Verizon Service Territory
COs Served by Known CLEC Fiber
Non-Verizon Service Territory
I 80
I 95
I 95
BRONX RIVER
HUTCHINSON RIVER
I 278
I 295
I 678
STATE HWY 9A
I 95
I 495
FDR
I 278
US HWY 1
HOLLAND
I 495
I 495
I 78
I 278

Map E

Washington-Arlington-Alexandria, DC-VA-MD-WV

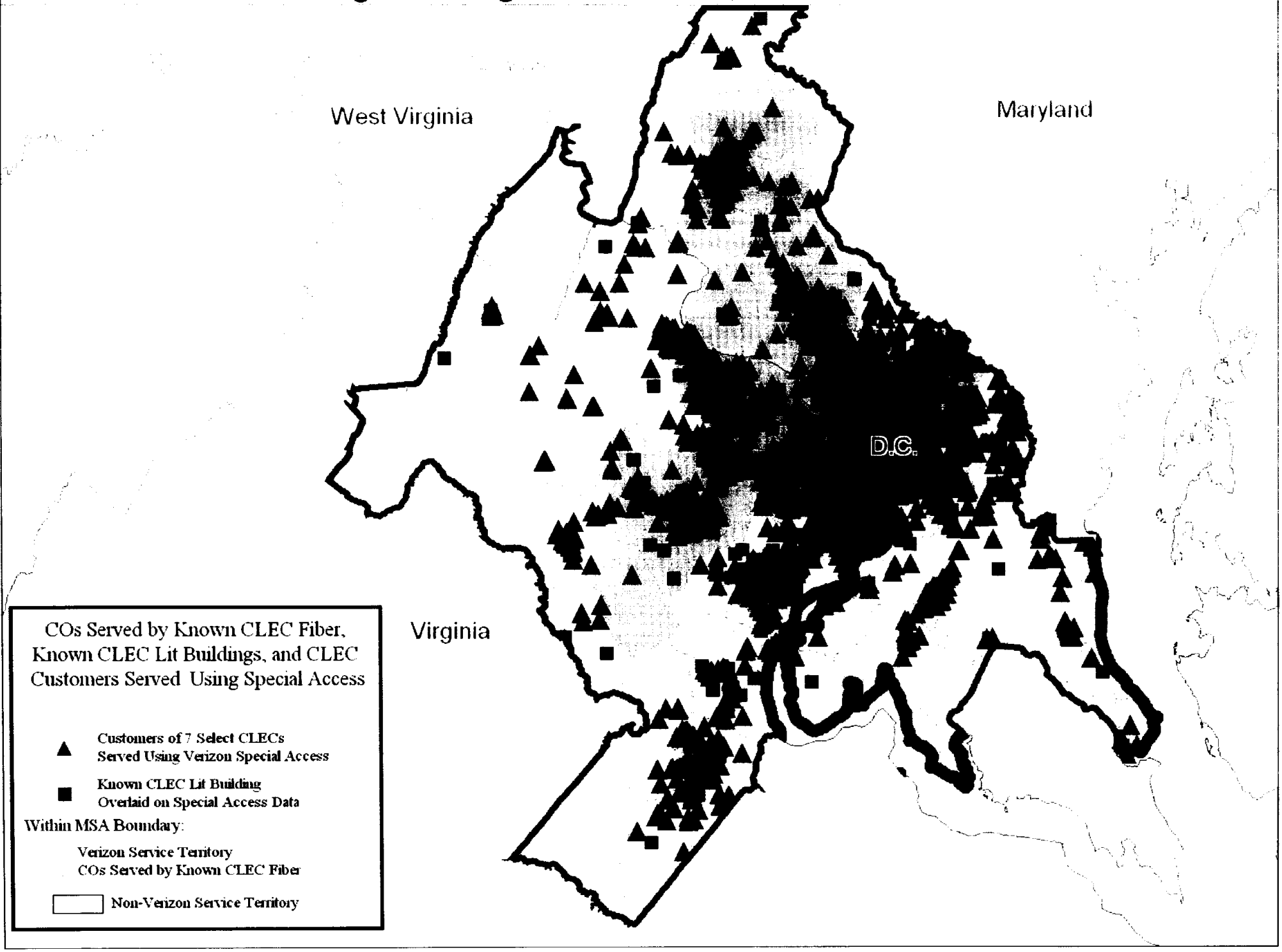

Map A

Washington-Arlington-Alexandria, DC-VA-MD-WV

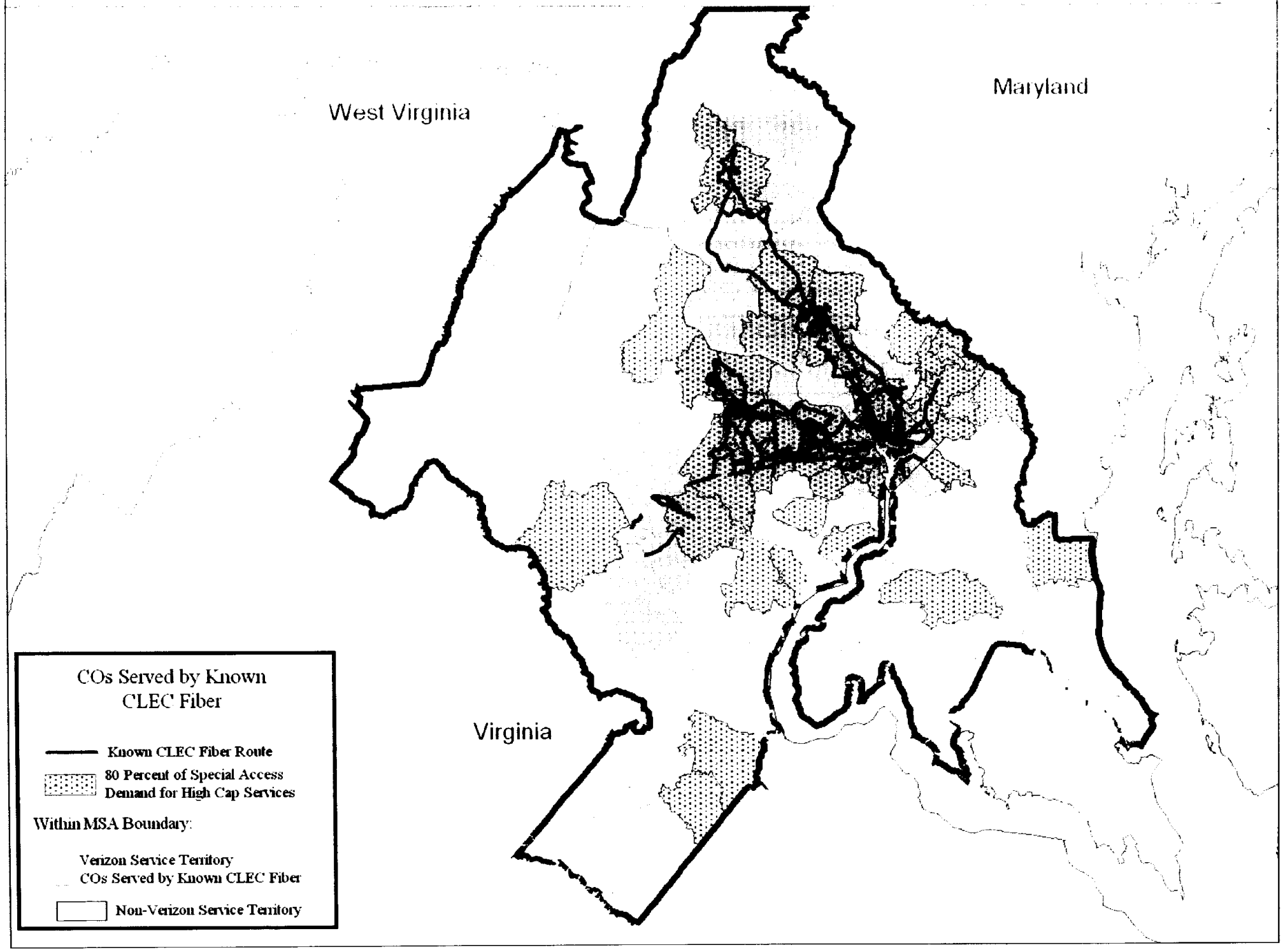

Map B

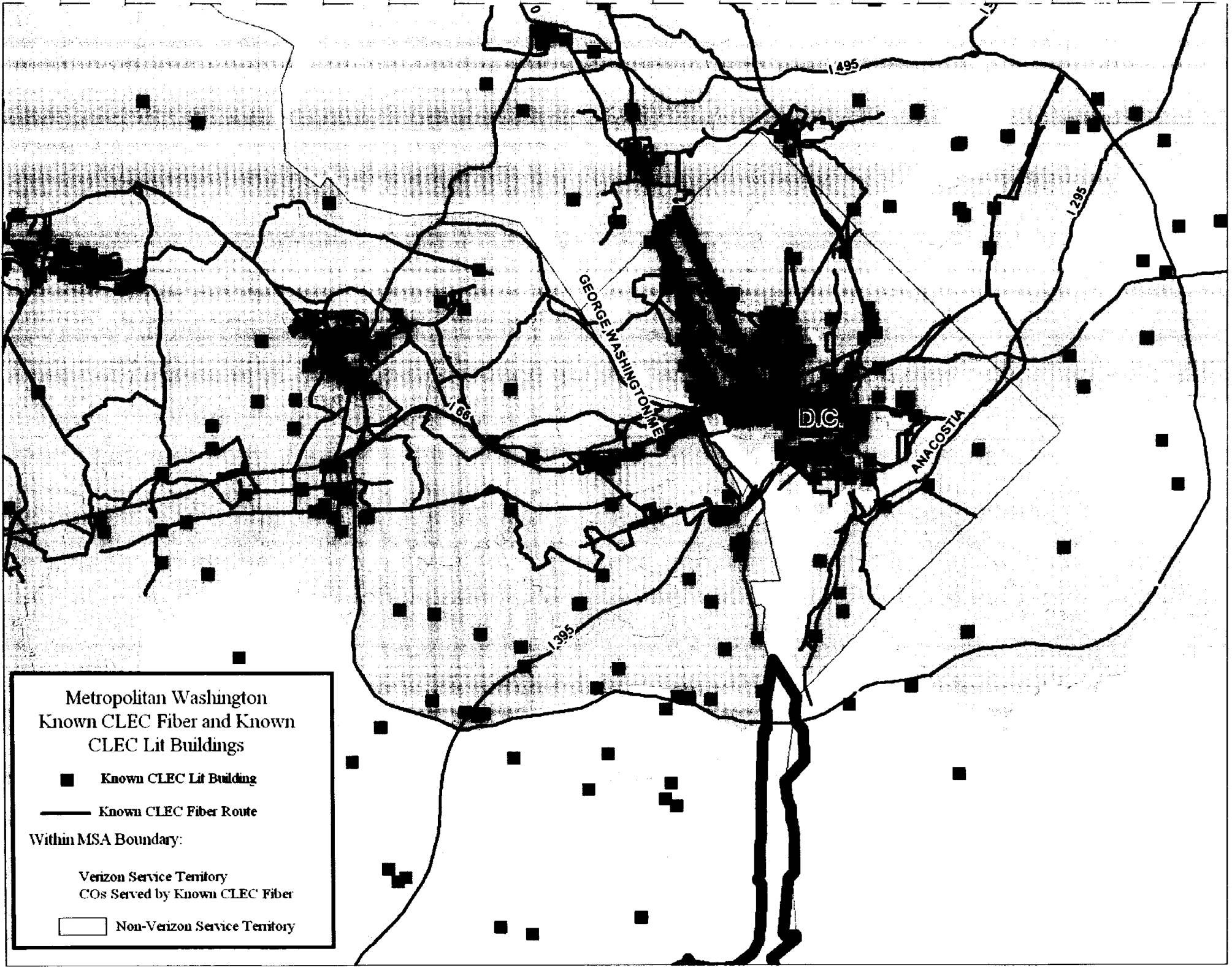
Metropolitan Washington
Known CLEC Fiber and Known
CLEC Lit Buildings
Known CLEC Lit Building
Known CLEC Fiber Route
Within MSA Boundary:
Verizon Service Territory
COs Served by Known CLEC Fiber
Non-Verizon Service Territory
I 495
I 295
I 66
I 395
GEORGE WASHINGTON ME
D.C.
ANACOSTIA

Map C

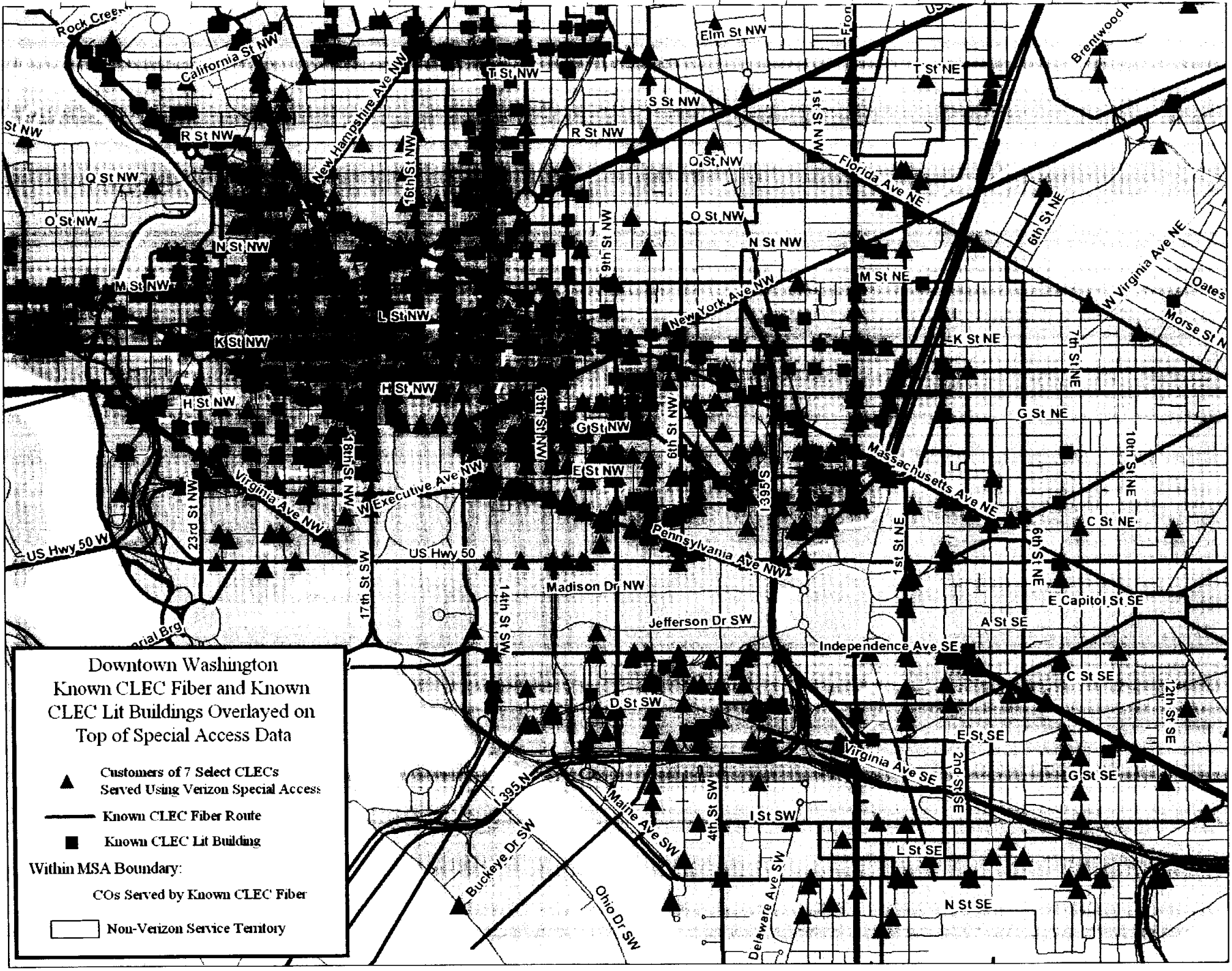
Downtown Washington
Known CLEC Fiber and Known
CLEC Lit Buildings Overlayed on
Top of Special Access Data
Customers of 7 Select CLECs
Served Using Verizon Special Access
Known CLEC Fiber Route
Known CLEC Lit Building
Within MSA Boundary:
COs Served by Known CLEC Fiber
Non-Verizon Service Territory
Rock Creek
California St NW
New Hampshire Ave NW
16th St NW
T St NW
Elm St NW
T St NE
Brentwood
S St NW
R St NW
O St NW
N St NW
M St NW
L St NW
K St NW
H St NW
G St NW
E St NW
1st St NW
Florida Ave NE
6th St NE
W Virginia Ave NE
Oates
Morse St N
9th St NW
New York Ave NW
M St NE
K St NE
7th St NE
G St NE
10th St NE
Massachusetts Ave NE
C St NE
6th St NE
13th St NW
18th St NW
W Executive Ave NW
Virginia Ave NW
23rd St NW
US Hwy 50 W
US Hwy 50
Pennsylvania Ave NW
I 395 S
1st St NE
17th St SW
14th St SW
Madison Dr NW
Jefferson Dr SW
E Capitol St SE
A St SE
Independence Ave SE
C St SE
12th St SE
D St SW
E St SE
Virginia Ave SE
2nd St SE
G St SE
I 395 N
Maine Ave SW
4th St SW
I St SW
L St SE
Buckeye Dr SW
Ohio Dr SW
Delaware Ave SW
N St SE

Map D

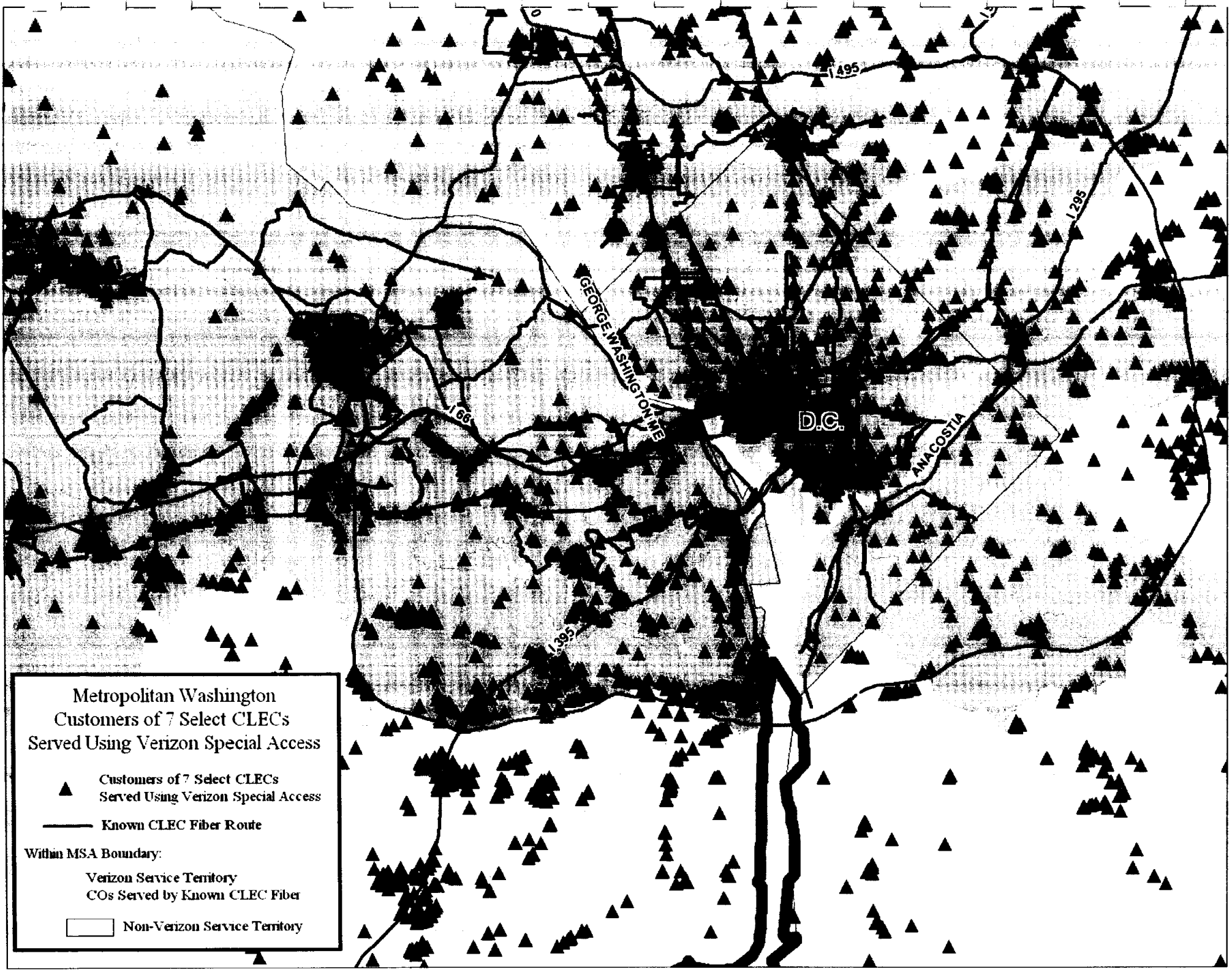
Metropolitan Washington
Customers of 7 Select CLECs
Served Using Verizon Special Access
Customers of 7 Select CLECs
Served Using Verizon Special Access
Known CLEC Fiber Route
Within MSA Boundary:
Verizon Service Territory
COs Served by Known CLEC Fiber
Non-Verizon Service Territory
I 495
I 295
GEORGE WASHINGTON ME
I 66
D.C.
ANACOSTIA
I 395

Map E

Philadelphia MSA

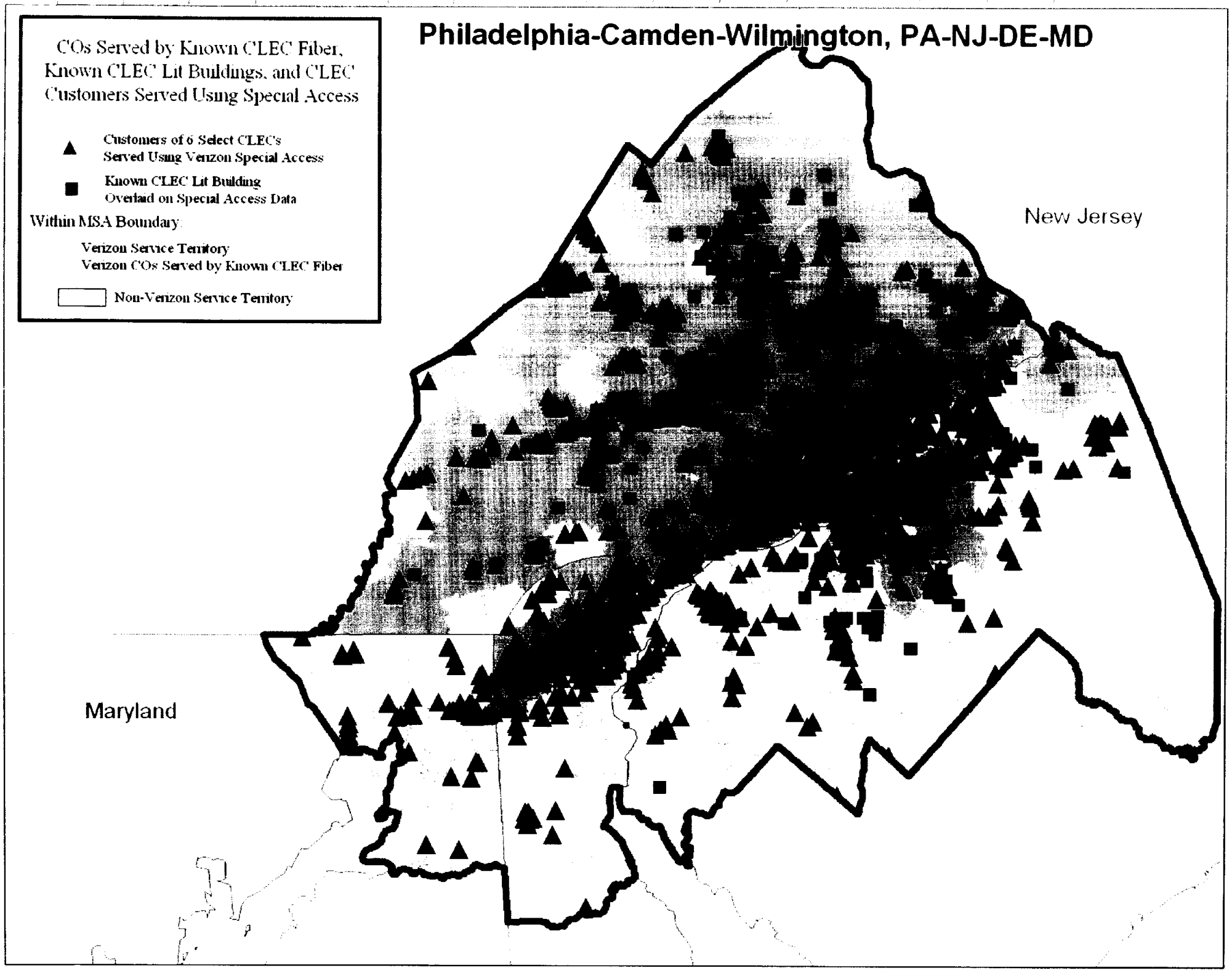
Philadelphia-Camden-Wilmington, PA-NJ-DE-MD
COs Served by Known CLEC Fiber, Known CLEC Lit Buildings, and CLEC Customers Served Using Special Access
Customers of 6 Select CLEC's Served Using Verizon Special Access
Known CLEC Lit Building Overlaid on Special Access Data
Within MSA Boundary:
Verizon Service Territory
Verizon COs Served by Known CLEC Fiber
Non-Verizon Service Territory
New Jersey
Maryland

Map A

Philadelphia-Camden-Wilmington, PA-NJ-DE-MD

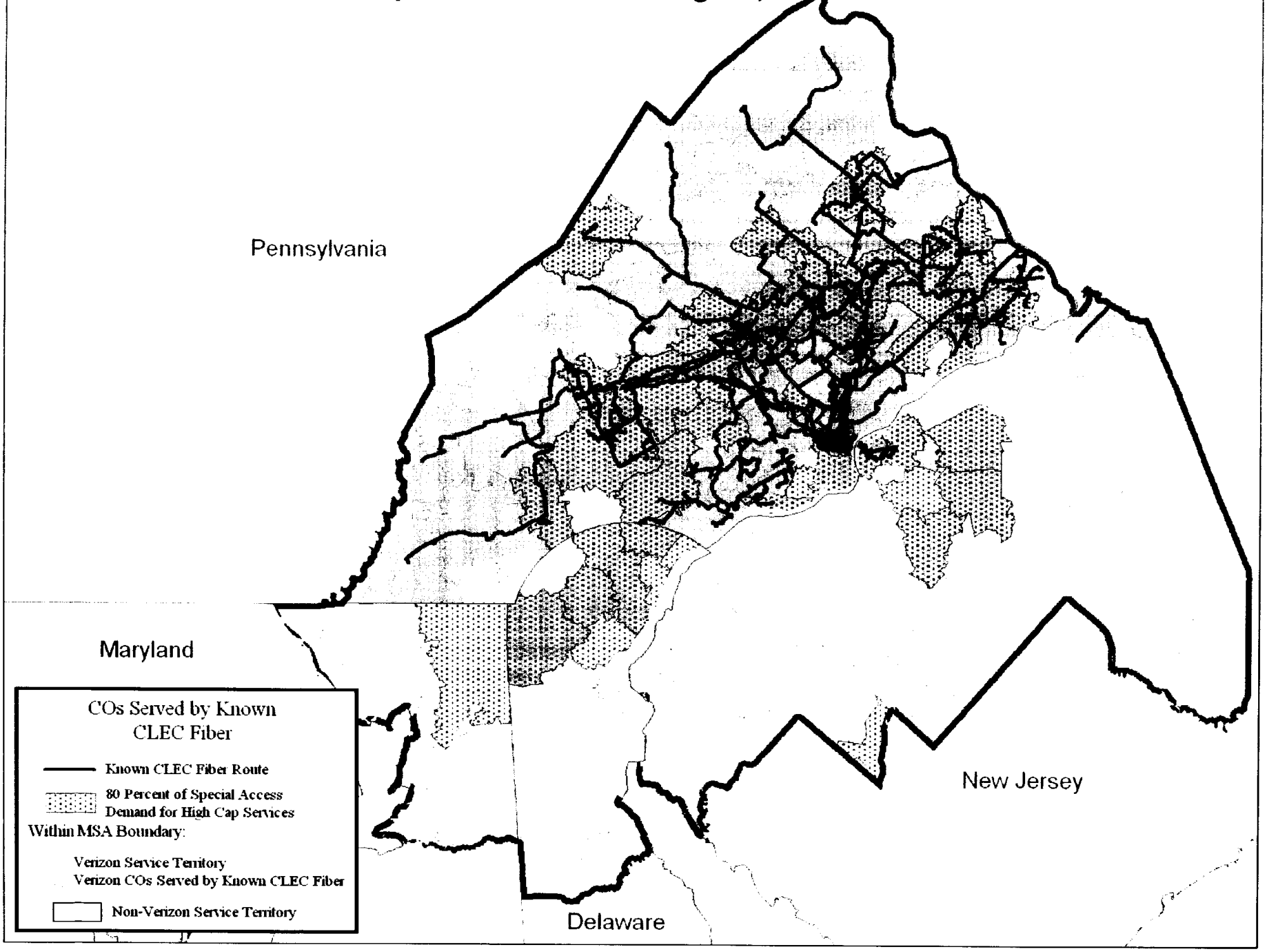

Map B

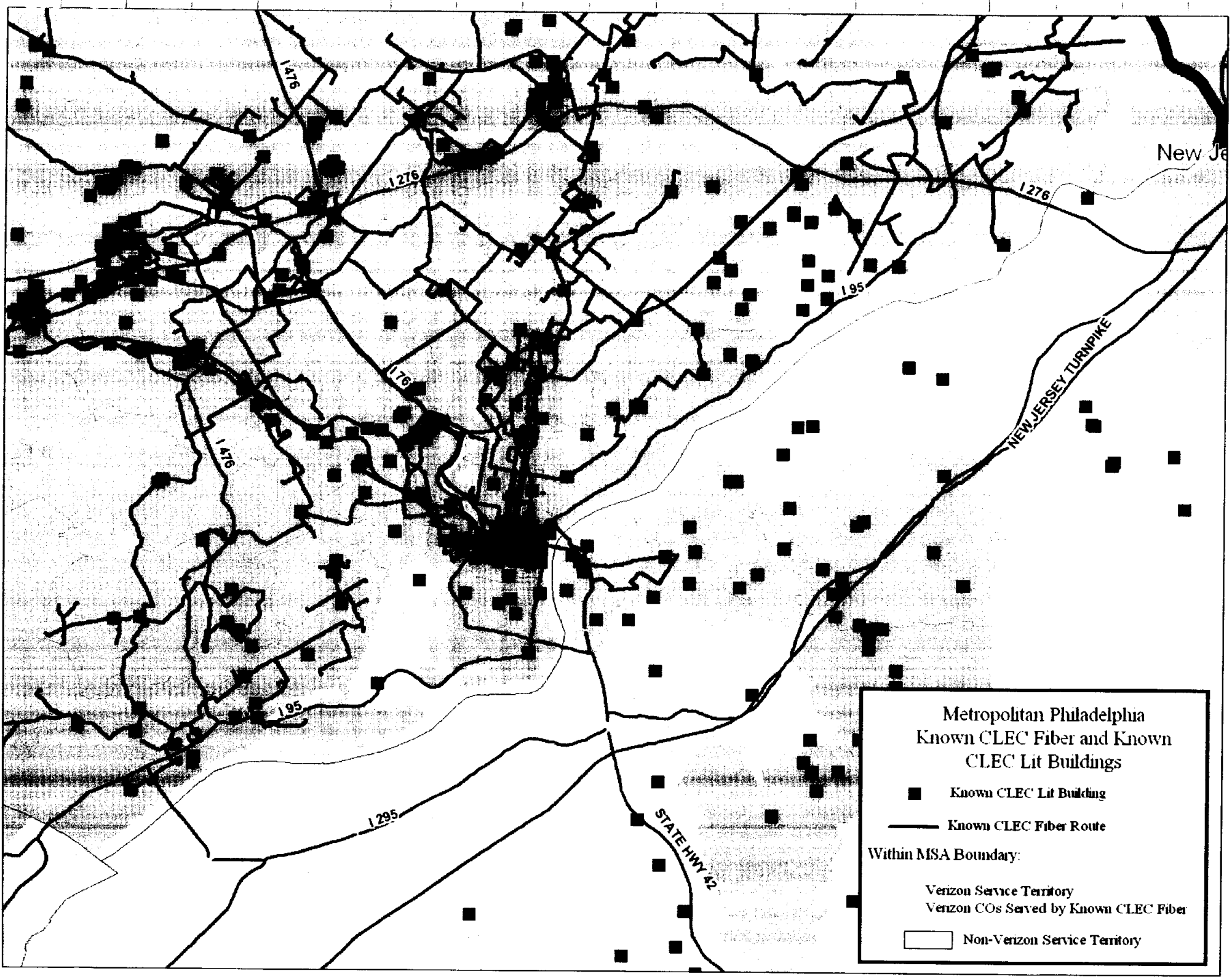
Metropolitan Philadelphia
Known CLEC Fiber and Known
CLEC Lit Buildings
Known CLEC Lit Building
Known CLEC Fiber Route
Within MSA Boundary:
Verizon Service Territory
Verizon COs Served by Known CLEC Fiber
Non-Verizon Service Territory
I 476
I 276
I 76
I 95
I 295
NEW JERSEY TURNPIKE
STATE HWY 42
New Je

Map C

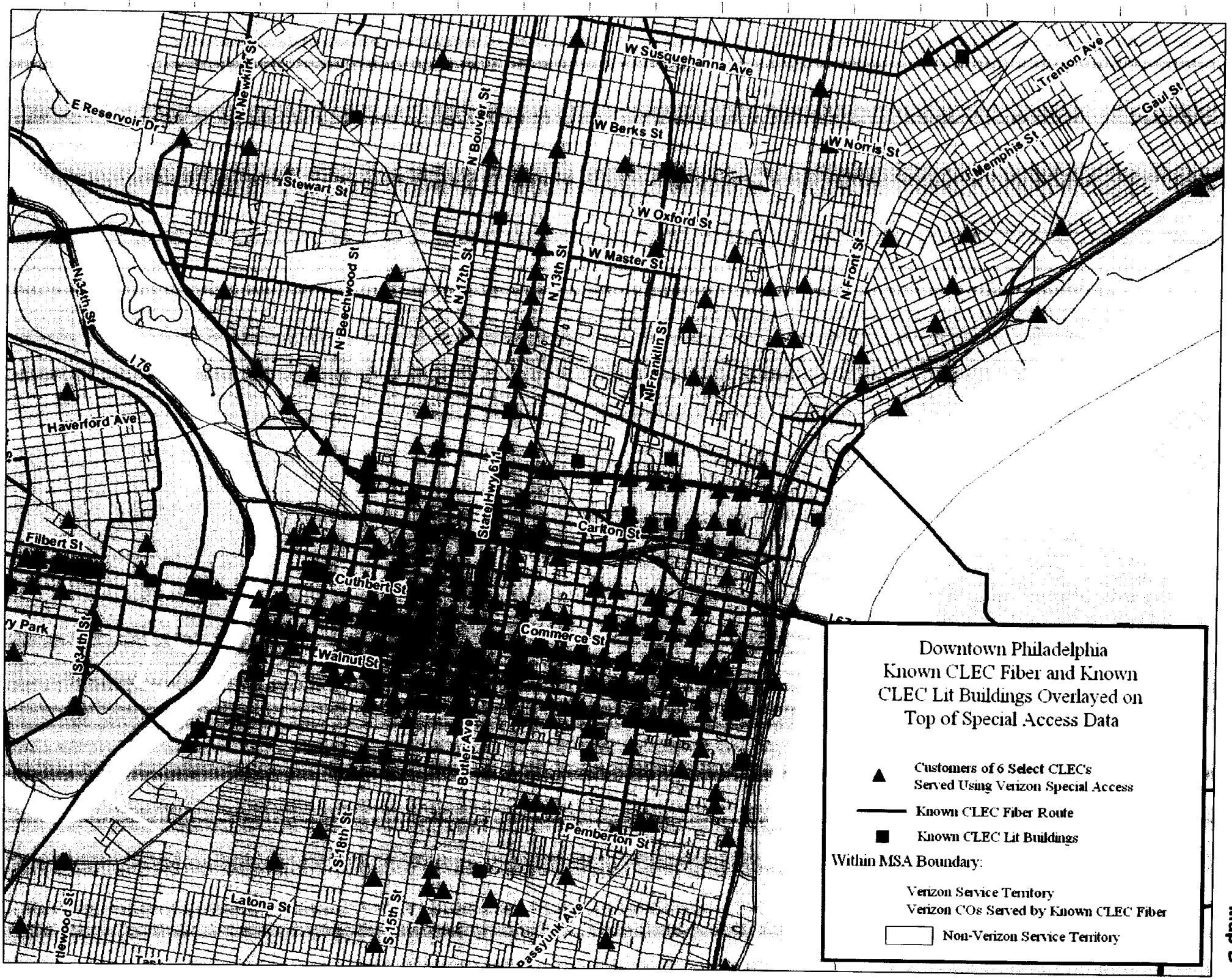
Downtown Philadelphia
Known CLEC Fiber and Known
CLEC Lit Buildings Overlayed on
Top of Special Access Data
Customers of 6 Select CLEC's
Served Using Verizon Special Access
Known CLEC Fiber Route
Known CLEC Lit Buildings
Within MSA Boundary:
Verizon Service Territory
Verizon COs Served by Known CLEC Fiber
Non-Verizon Service Territory
W Susquehanna Ave
Trenton Ave
Gaul St
E Reservoir Dr
N Newkirk St
W Berks St
W Norris St
Memphis St
Stewart St
N Bouvier St
W Oxford St
W Master St
N 13th St
N 17th St
N Front St
N Beechwood St
N 34th St
176
N Franklin St
Haverford Ave
State Hwy 611
Carton St
Filbert St
Cuthbert St
Commerce St
Walnut St
S 34th St
Butler Ave
S 18th St
Pemberton St
S 15th St
Latona St
Passyunk Ave

Map D

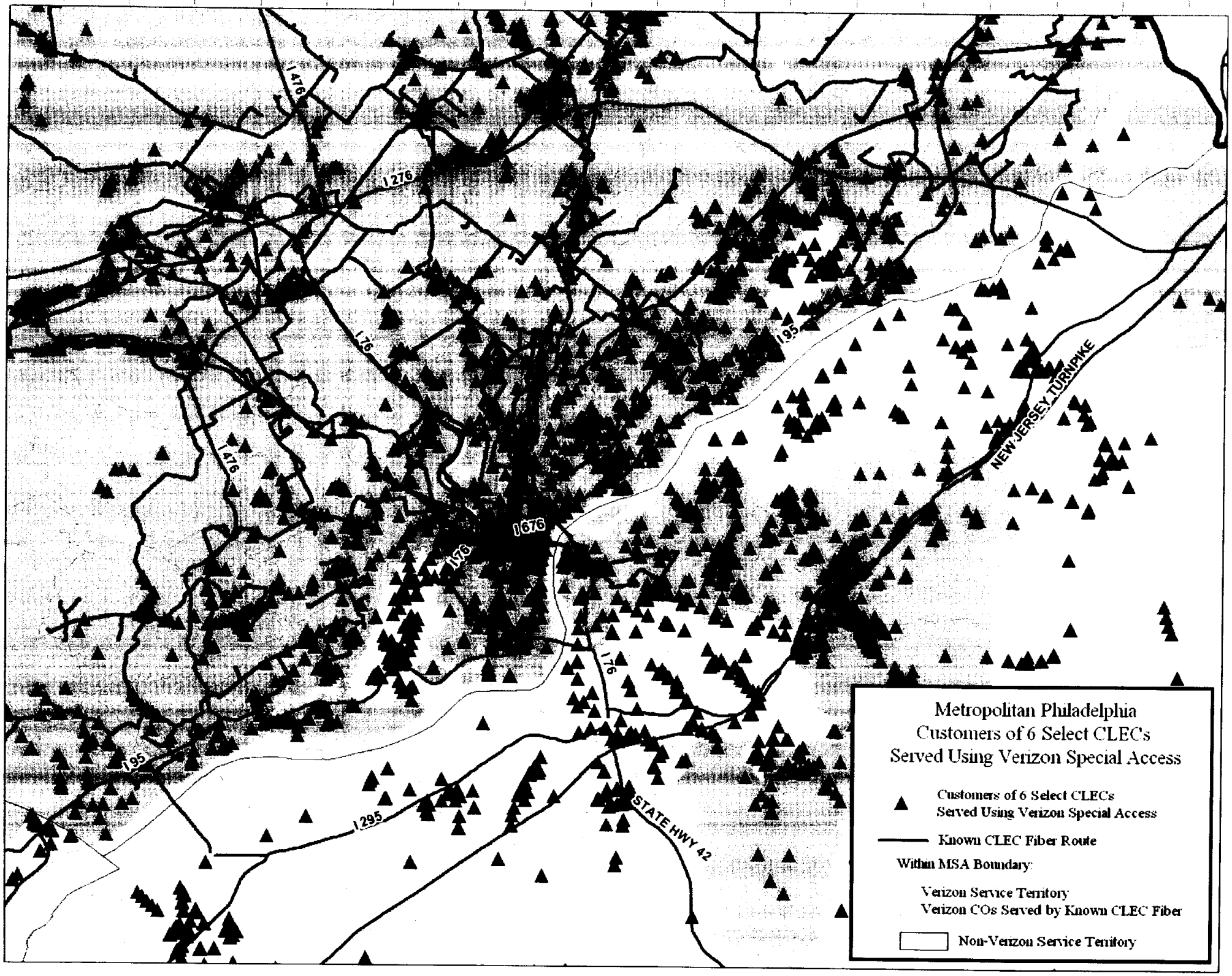
Metropolitan Philadelphia
Customers of 6 Select CLECs
Served Using Verizon Special Access
Customers of 6 Select CLECs
Served Using Verizon Special Access
Known CLEC Fiber Route
Within MSA Boundary:
Verizon Service Territory
Verizon COs Served by Known CLEC Fiber
Non-Verizon Service Territory
I 476
I 276
I 76
I 95
NEW JERSEY TURNPIKE
I 676
I 76
I 76
I 95
I 295
STATE HWY 42

Map E

Boston-Cambridge-Quincy, MA-NH

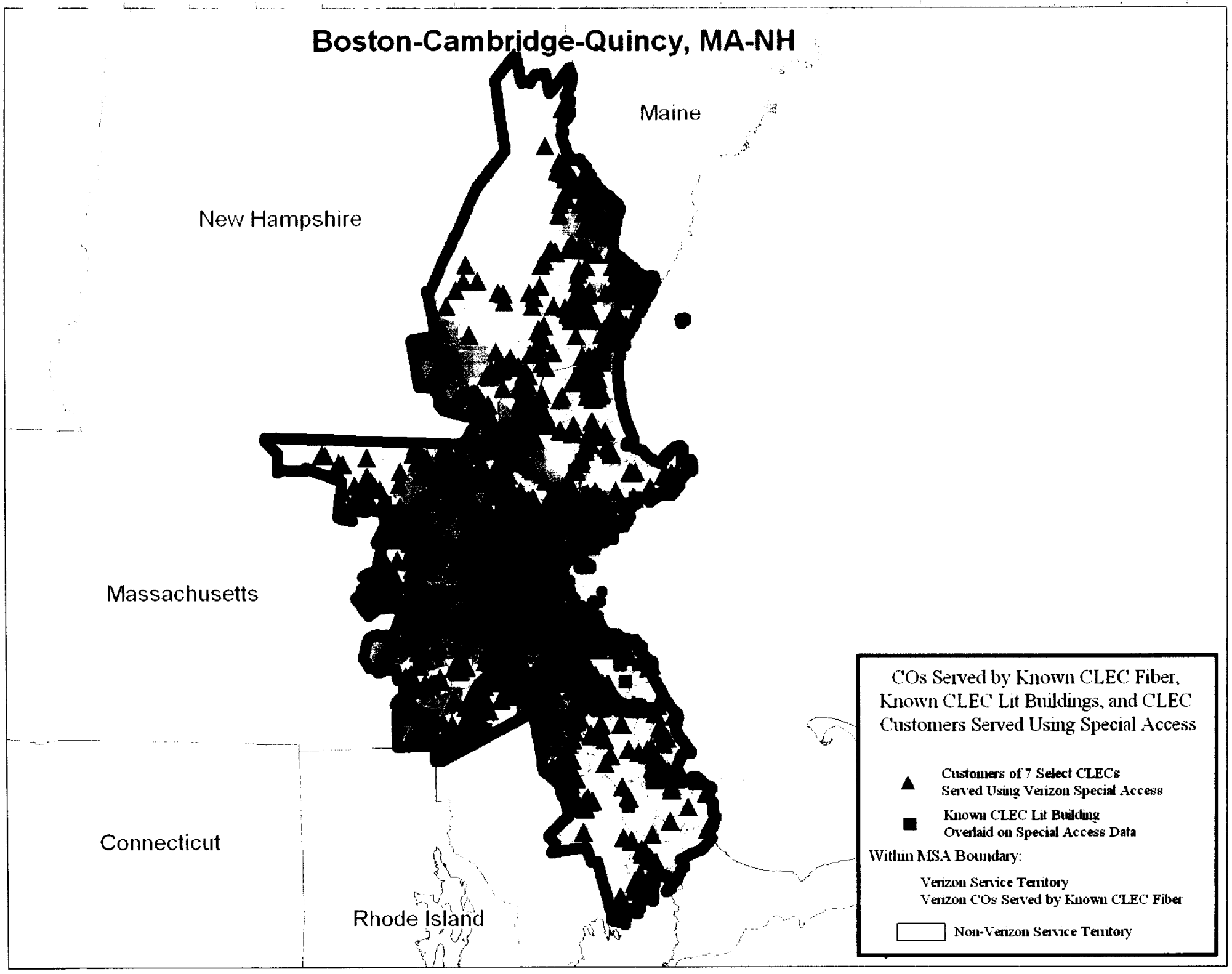

Map A

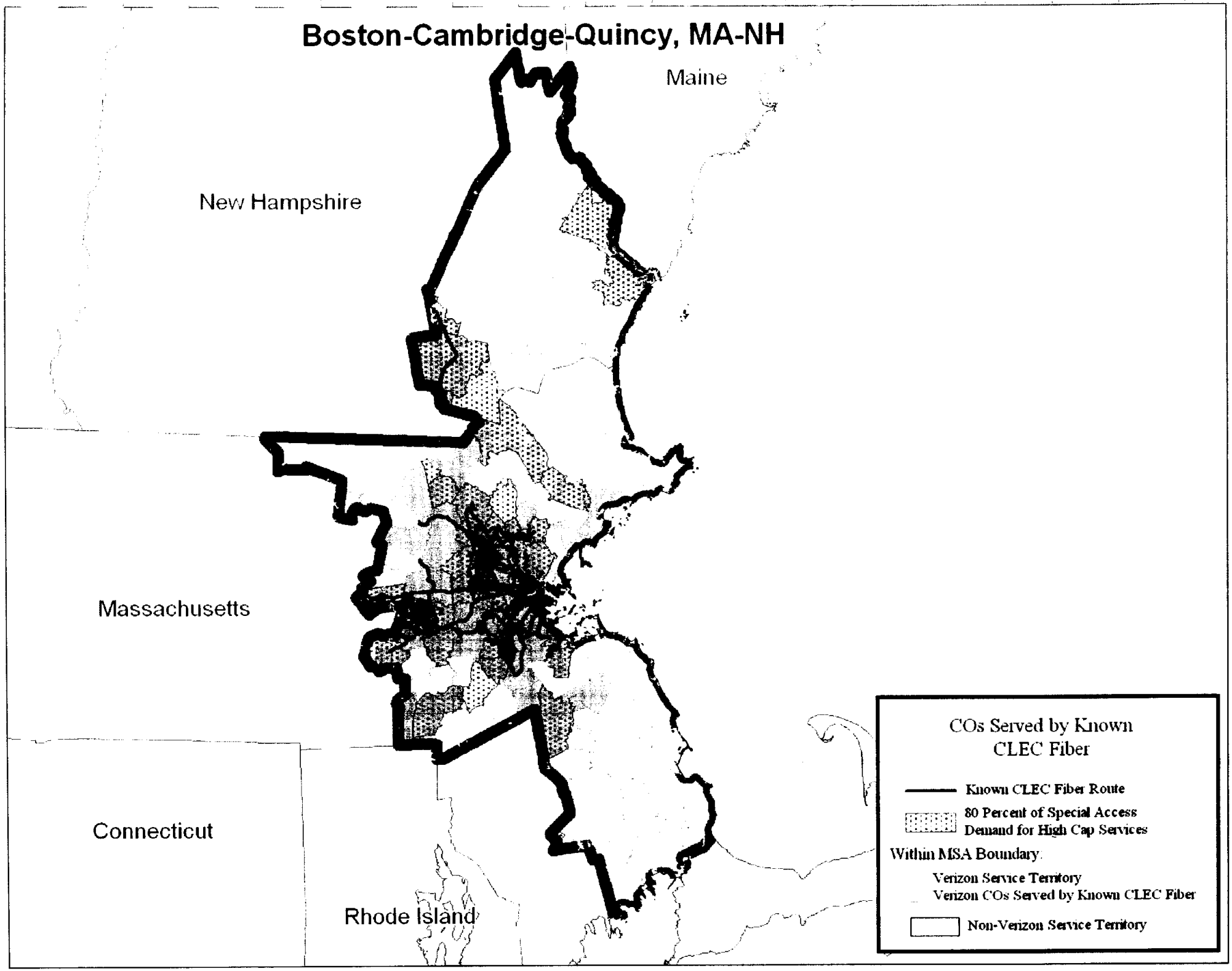
Boston-Cambridge-Quincy, MA-NH
Maine
New Hampshire
Massachusetts
Connecticut
Rhode Island
COs Served by Known CLEC Fiber
Known CLEC Fiber Route
80 Percent of Special Access Demand for High Cap Services
Within MSA Boundary:
Verizon Service Territory
Verizon COs Served by Known CLEC Fiber
Non-Verizon Service Territory

Map B

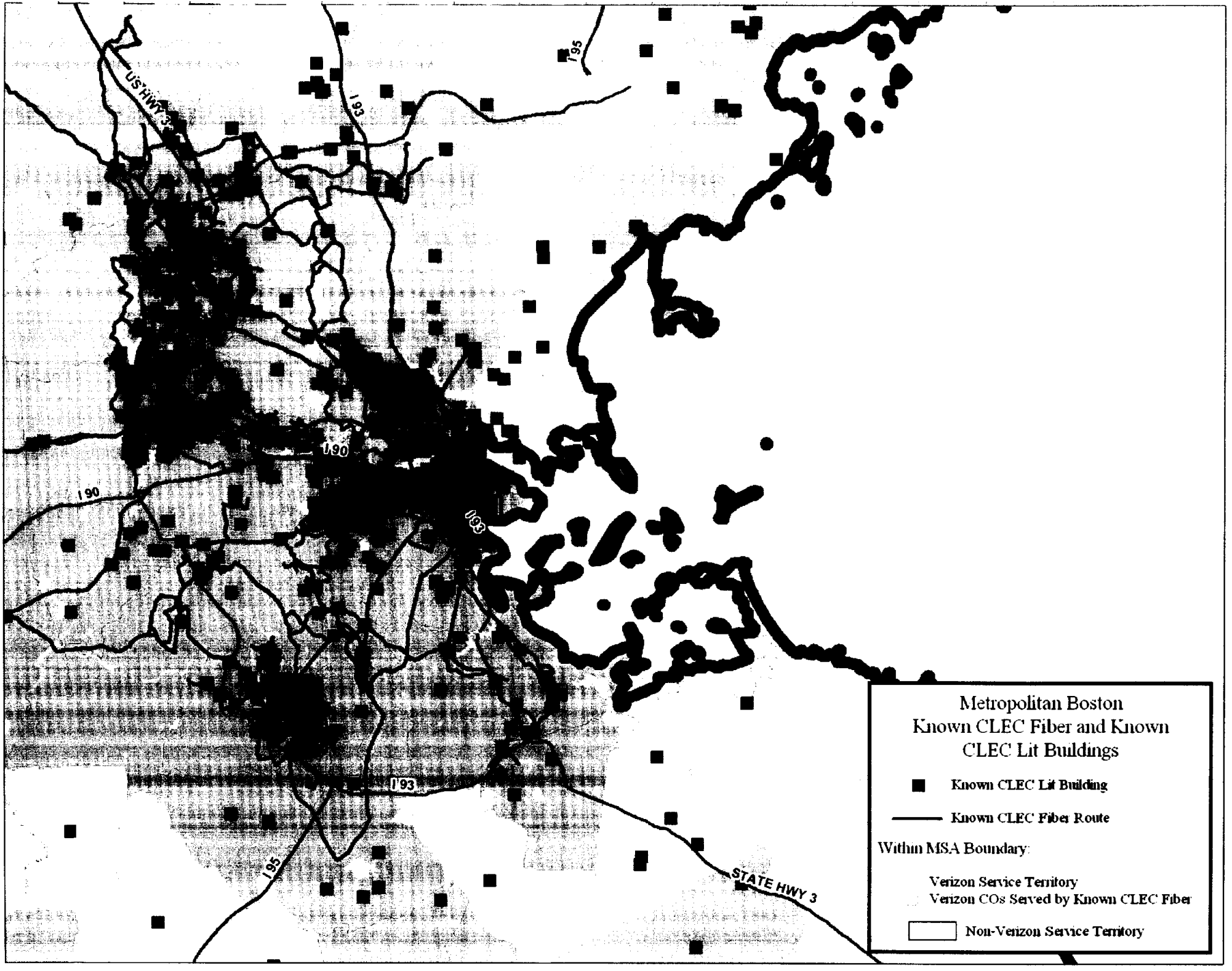
US HWY 3
I 93
I 95
I 90
I 90
I 93
I 93
I 95
STATE HWY 3
Metropolitan Boston
Known CLEC Fiber and Known
CLEC Lit Buildings
Known CLEC Lit Building
Known CLEC Fiber Route
Within MSA Boundary:
Verizon Service Territory
Verizon COs Served by Known CLEC Fiber
Non-Verizon Service Territory

Map C

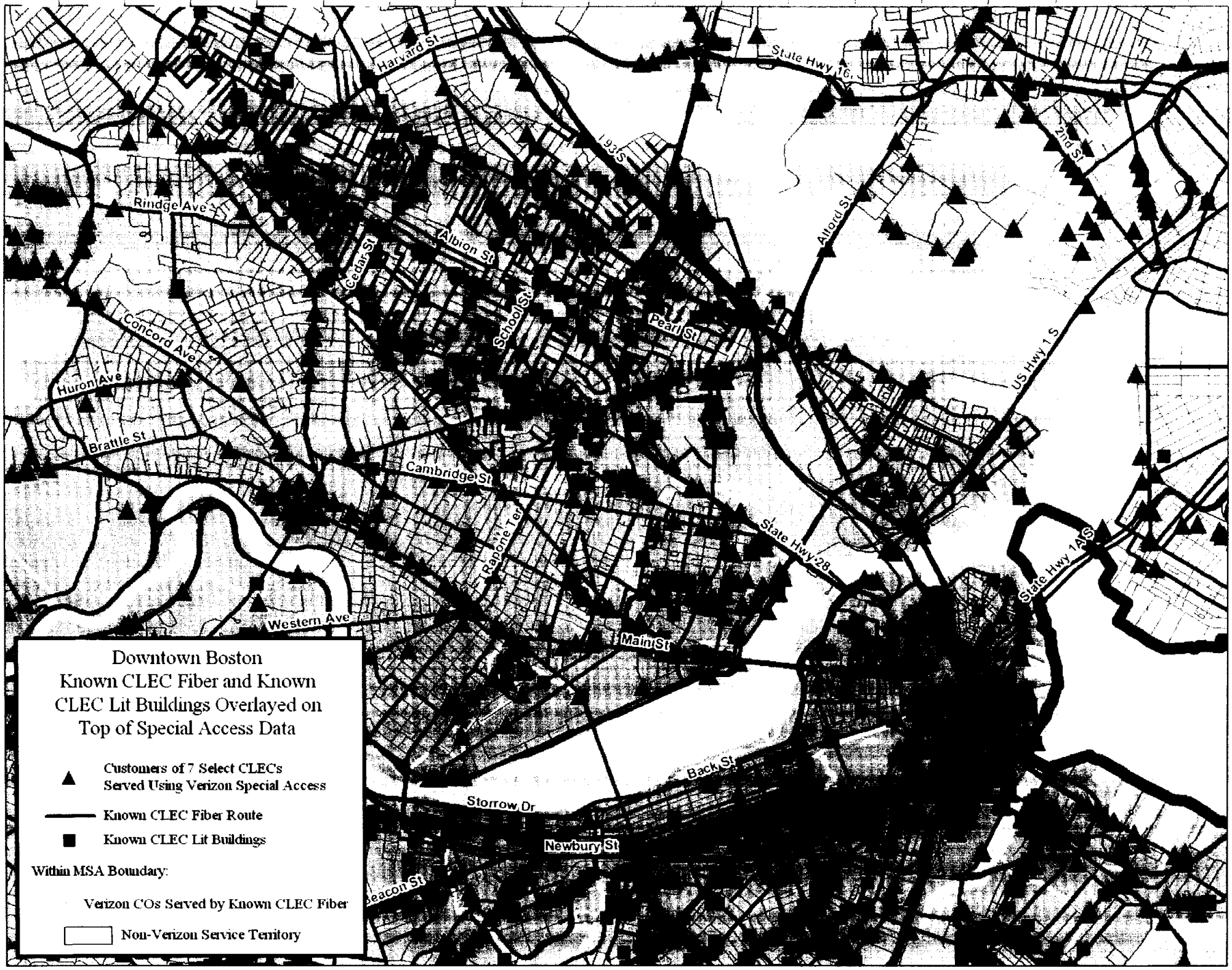
Downtown Boston
Known CLEC Fiber and Known
CLEC Lit Buildings Overlayed on
Top of Special Access Data
Customers of 7 Select CLECs
Served Using Verizon Special Access
Known CLEC Fiber Route
Known CLEC Lit Buildings
Within MSA Boundary:
Verizon COs Served by Known CLEC Fiber
Non-Verizon Service Territory
Harvard St
State Hwy 16
193 S
2nd St
Rindge Ave
Albion St
Cedar St
Allford St
School St
Pearl St
Concord Ave
US Hwy 1 S
Huron Ave
Brattle St
Cambridge St
Rapone Ter
State Hwy 28
State Hwy 1A S
Western Ave
Main St
Back St
Storrow Dr
Newbury St
Beacon St

Map D

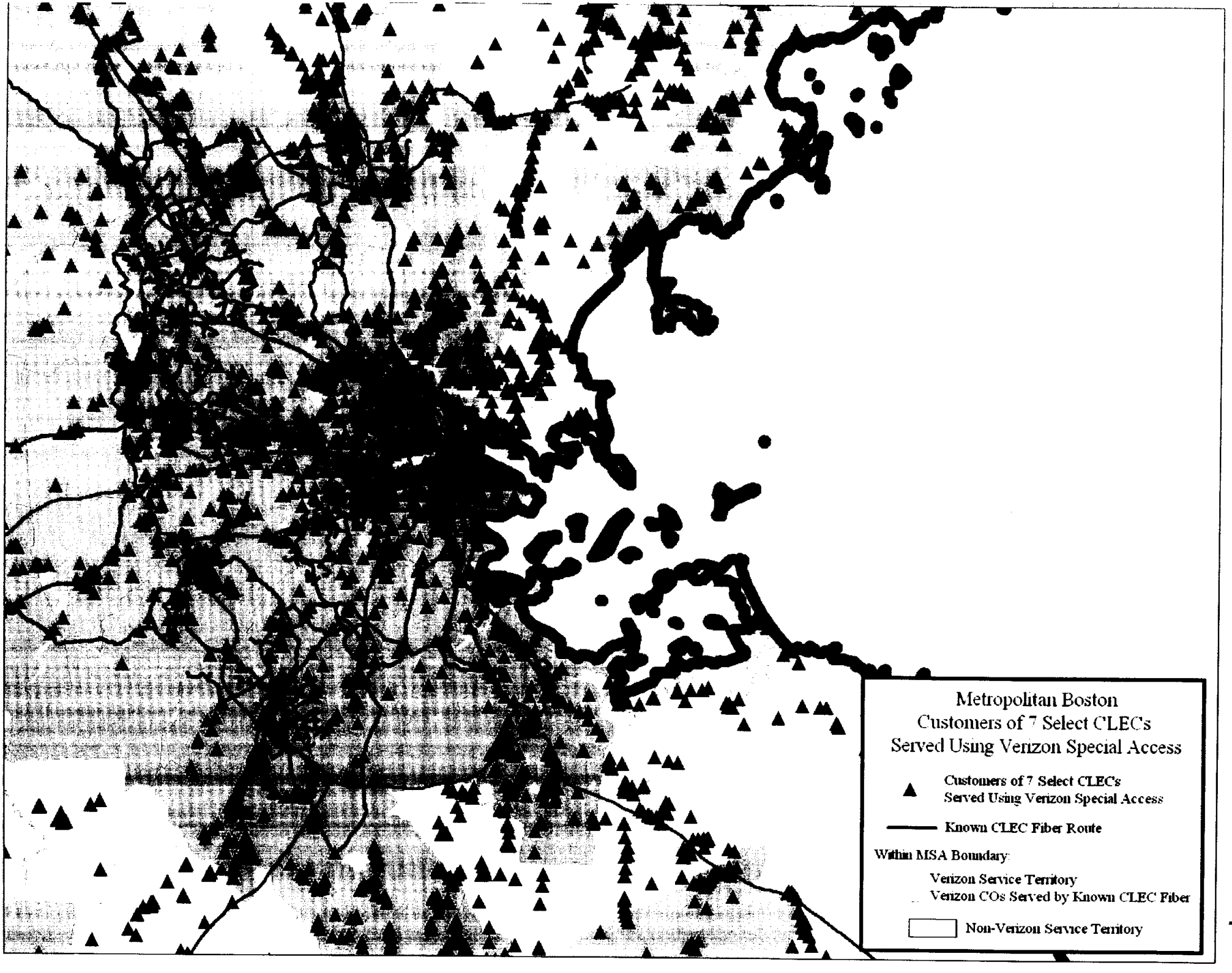
Metropolitan Boston
Customers of 7 Select CLECs
Served Using Verizon Special Access
Customers of 7 Select CLECs
Served Using Verizon Special Access
Known CLEC Fiber Route
Within MSA Boundary:
Verizon Service Territory
Verizon COs Served by Known CLEC Fiber
Non-Verizon Service Territory

Map E

Baltimore-Towson, MD

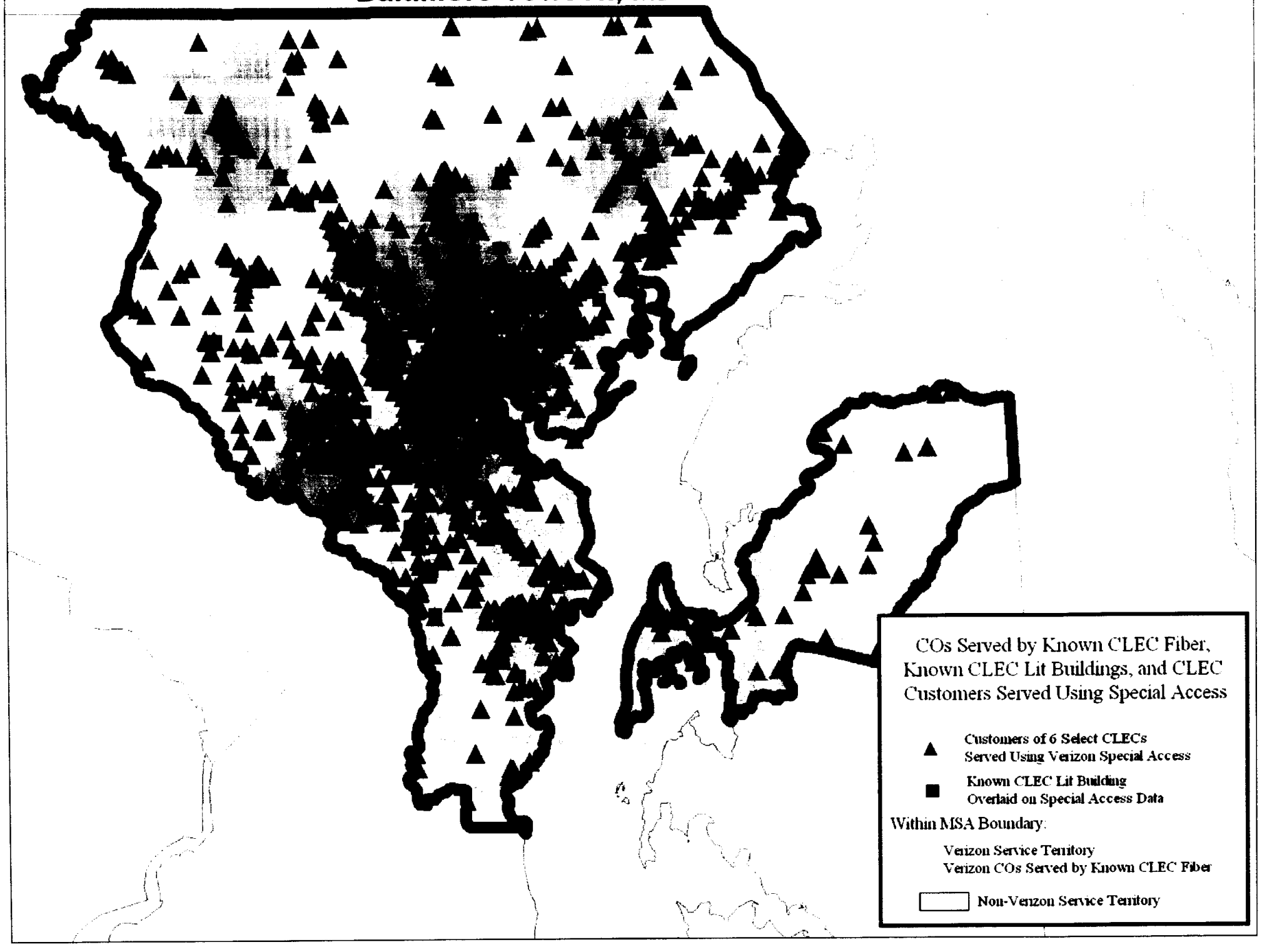

Map A

Baltimore-Towson, MD

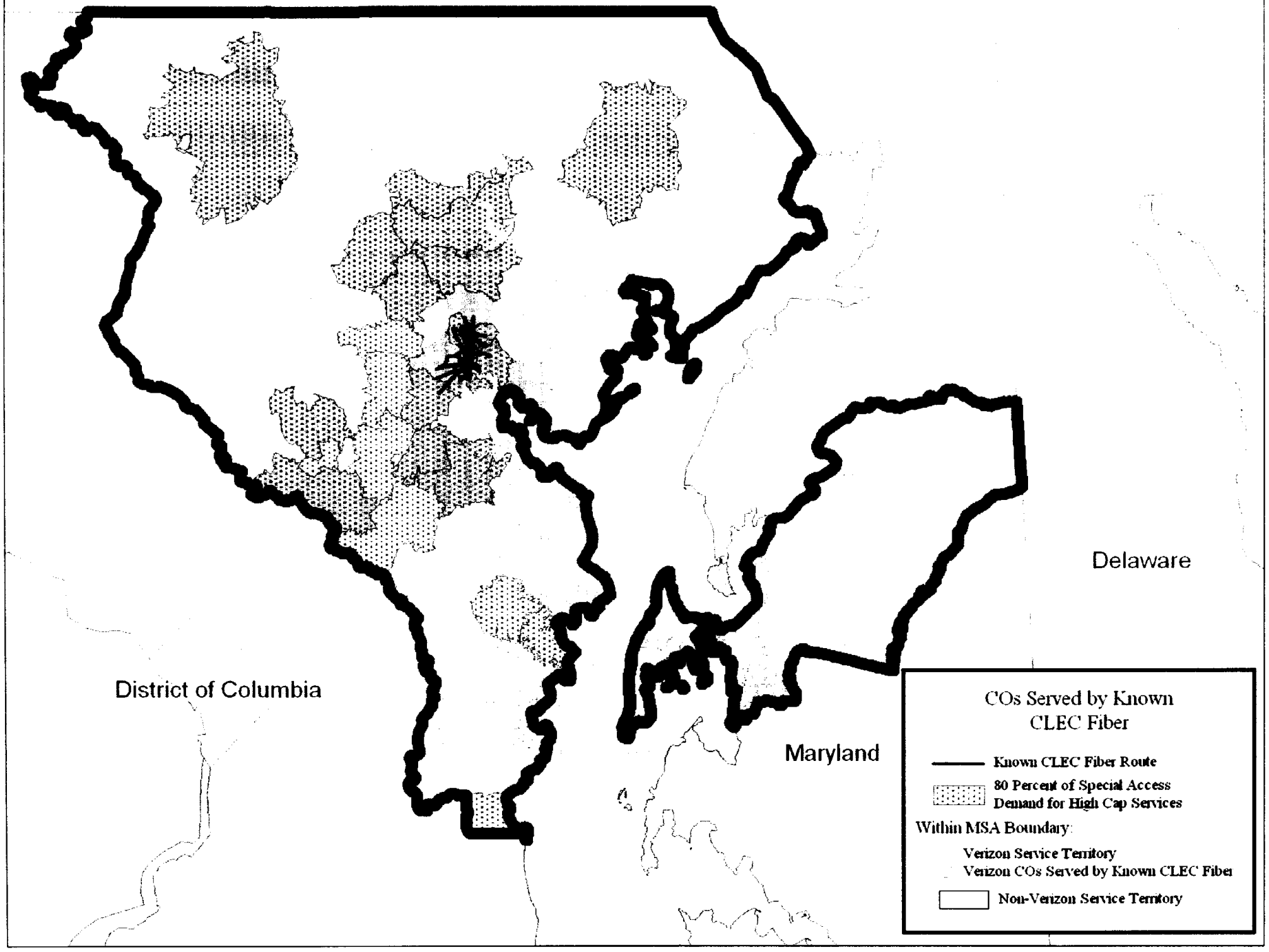

Map B

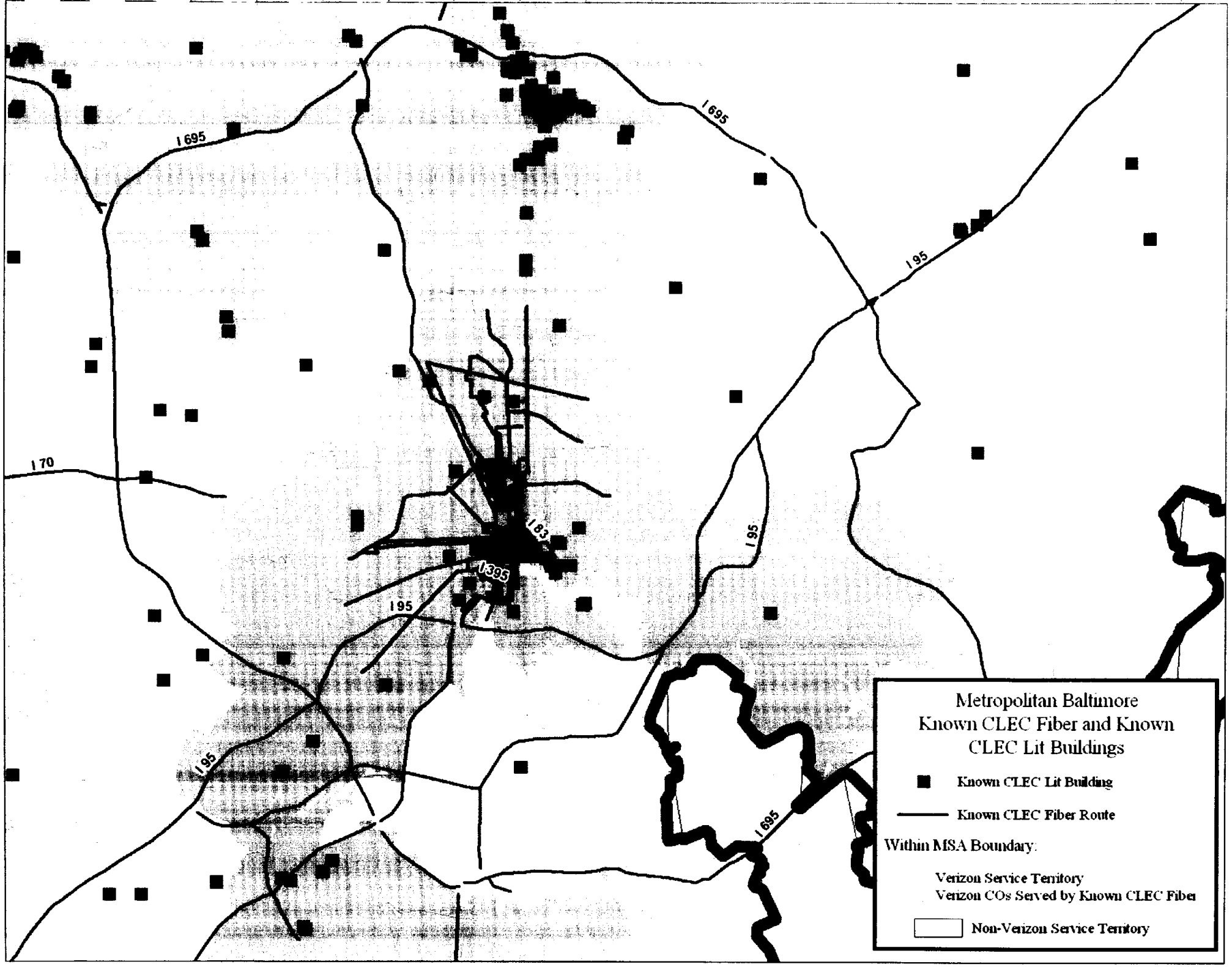
Metropolitan Baltimore
Known CLEC Fiber and Known
CLEC Lit Buildings
Known CLEC Lit Building
Known CLEC Fiber Route
Within MSA Boundary:
Verizon Service Territory
Verizon COs Served by Known CLEC Fiber
Non-Verizon Service Territory
I 695
I 95
I 70
I 83
I 395

Map C

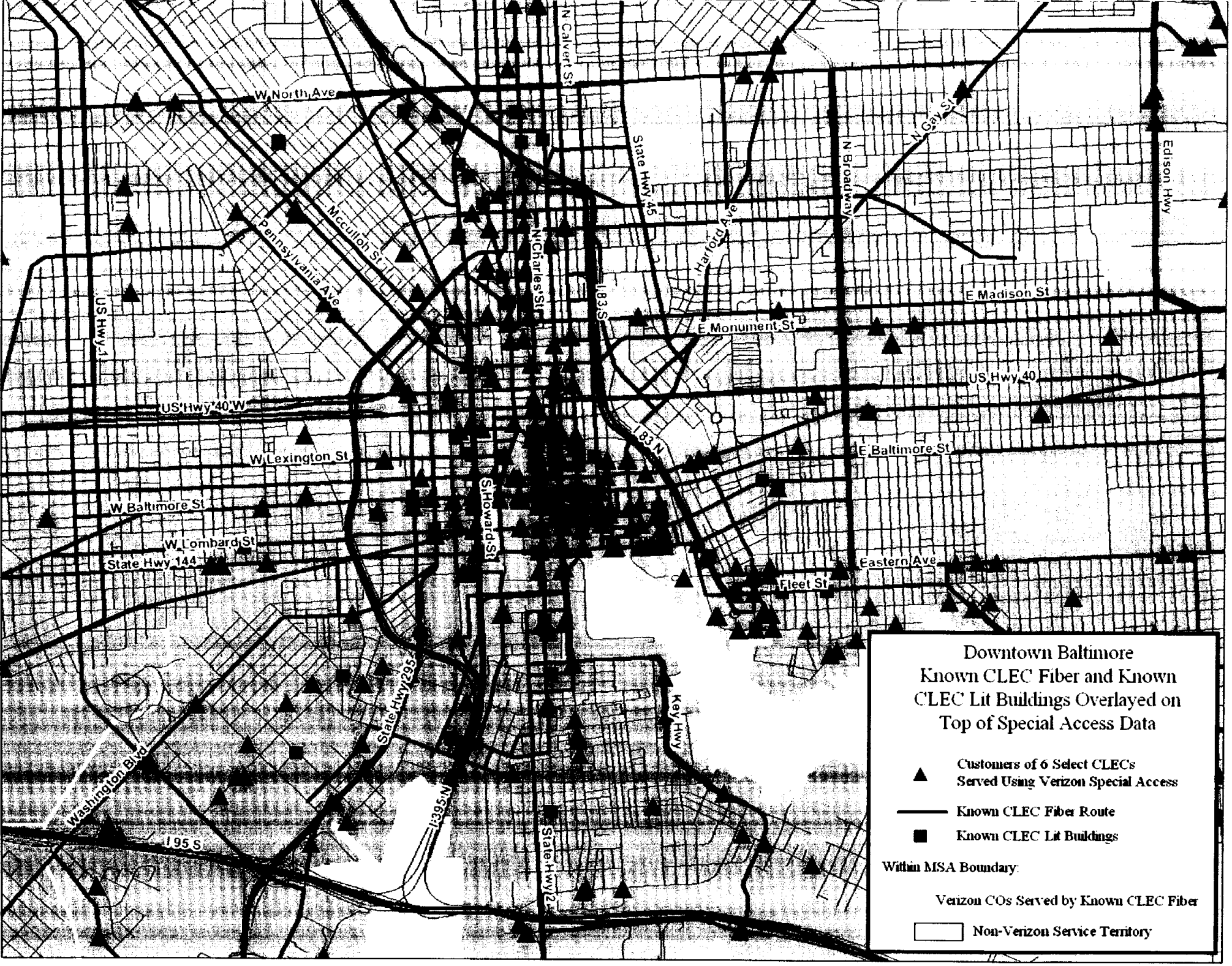
Downtown Baltimore
Known CLEC Fiber and Known
CLEC Lit Buildings Overlayed on
Top of Special Access Data
Customers of 6 Select CLECs
Served Using Verizon Special Access
Known CLEC Fiber Route
Known CLEC Lit Buildings
Within MSA Boundary:
Verizon COs Served by Known CLEC Fiber
Non-Verizon Service Territory
W North Ave
N Calvert St
State Hwy 45
N Broadway
N Gay St
Edison Hwy
Harford Ave
McCulloh St
Pennsylvania Ave
N Charles St
I 83 S
E Madison St
E Monument St
US Hwy 40
US Hwy 1
US Hwy 40 W
I 83 N
E Baltimore St
W Lexington St
S Howard St
W Baltimore St
W Lombard St
State Hwy 144
Eastern Ave
Fleet St
State Hwy 295
Key Hwy
Washington Blvd
I 395 N
I 95 S
State Hwy 2

Map D

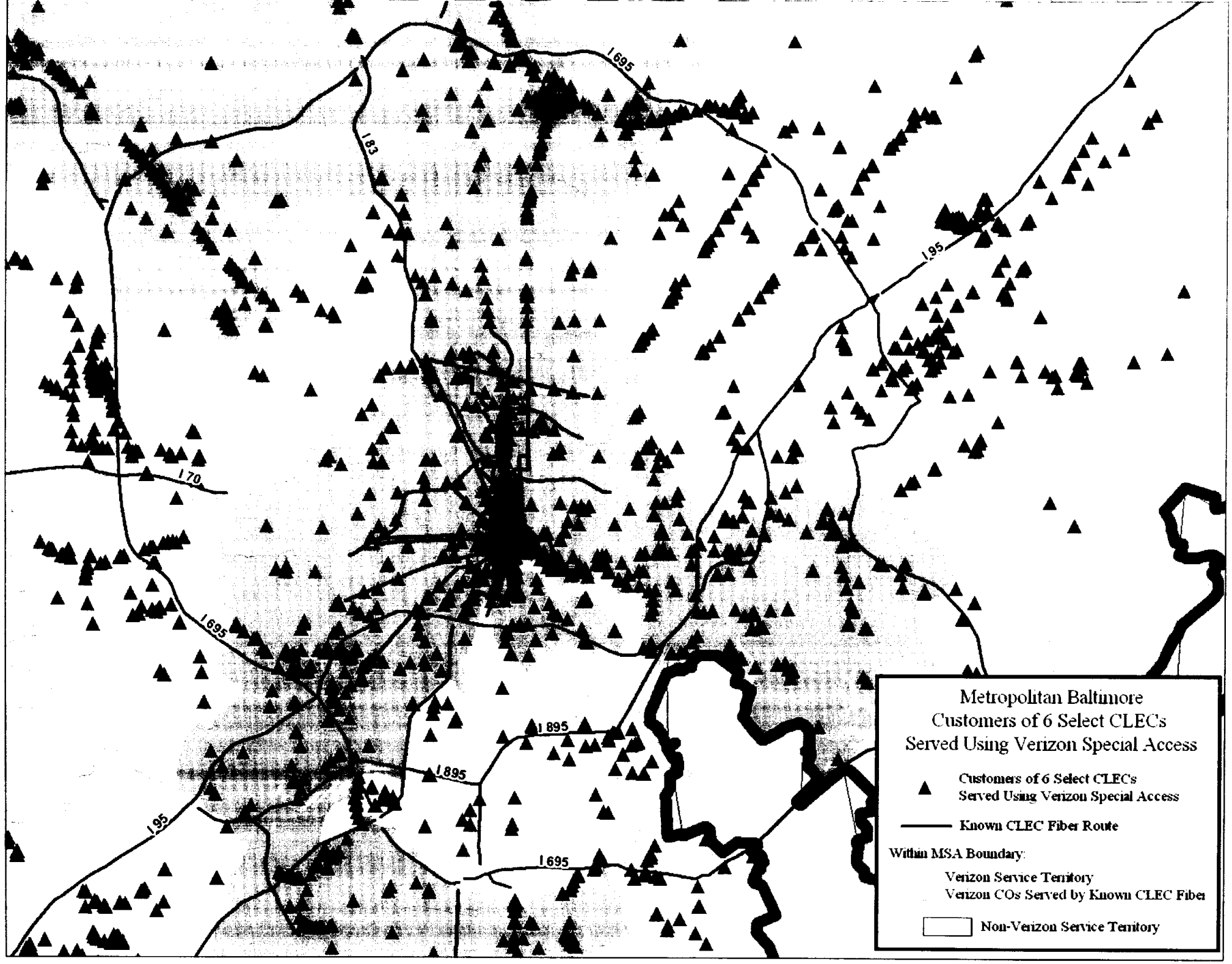
Metropolitan Baltimore
Customers of 6 Select CLECs
Served Using Verizon Special Access
Customers of 6 Select CLECs
Served Using Verizon Special Access
Known CLEC Fiber Route
Within MSA Boundary:
Verizon Service Territory
Verizon COs Served by Known CLEC Fiber
Non-Verizon Service Territory
695
183
95
170
695
895
895
95
695

Map E

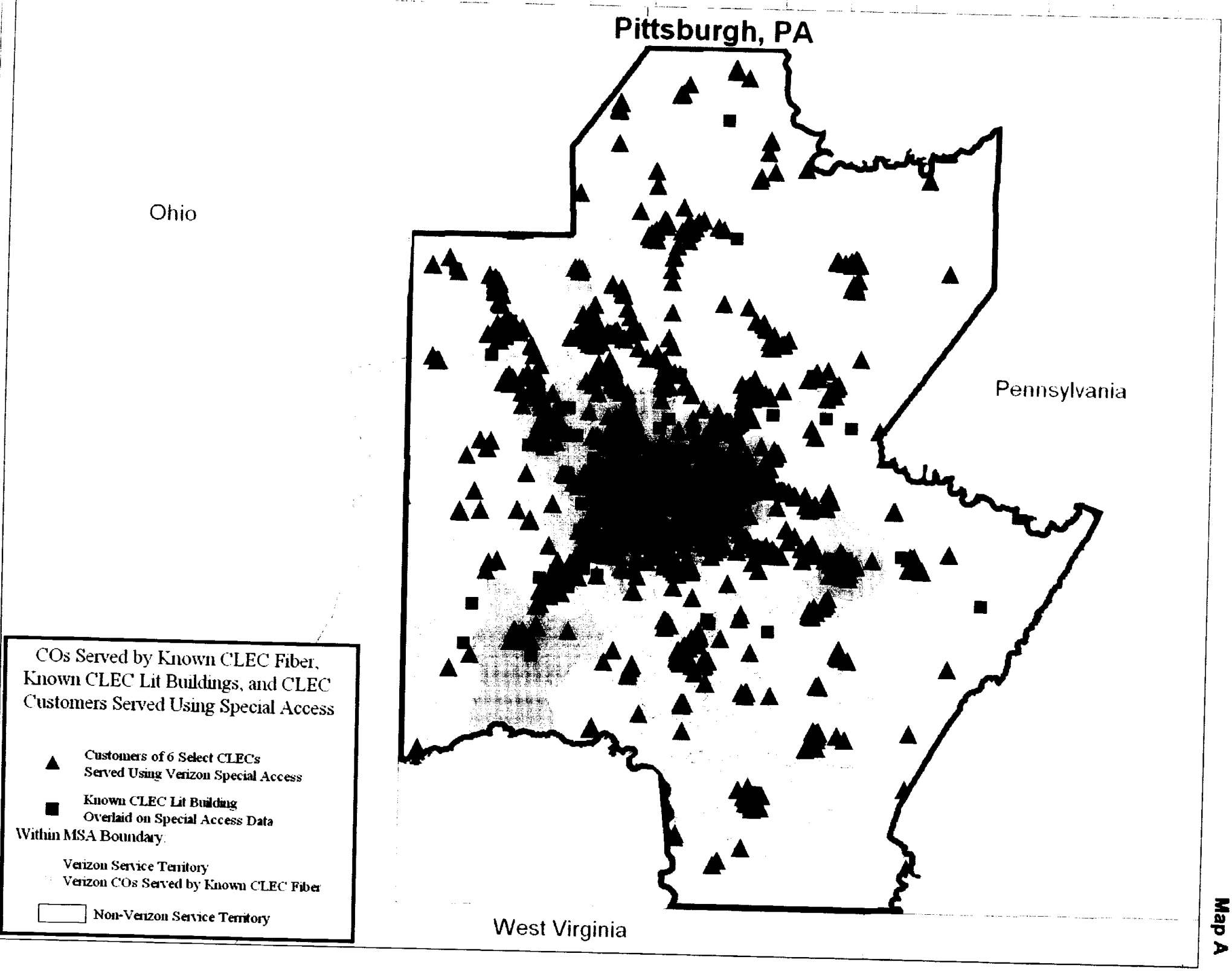
Pittsburgh, PA
Ohio
Pennsylvania
West Virginia
COs Served by Known CLEC Fiber, Known CLEC Lit Buildings, and CLEC Customers Served Using Special Access
Customers of 6 Select CLECs Served Using Verizon Special Access
Known CLEC Lit Building Overlaid on Special Access Data
Within MSA Boundary
Verizon Service Territory
Verizon COs Served by Known CLEC Fiber
Non-Verizon Service Territory

Map A