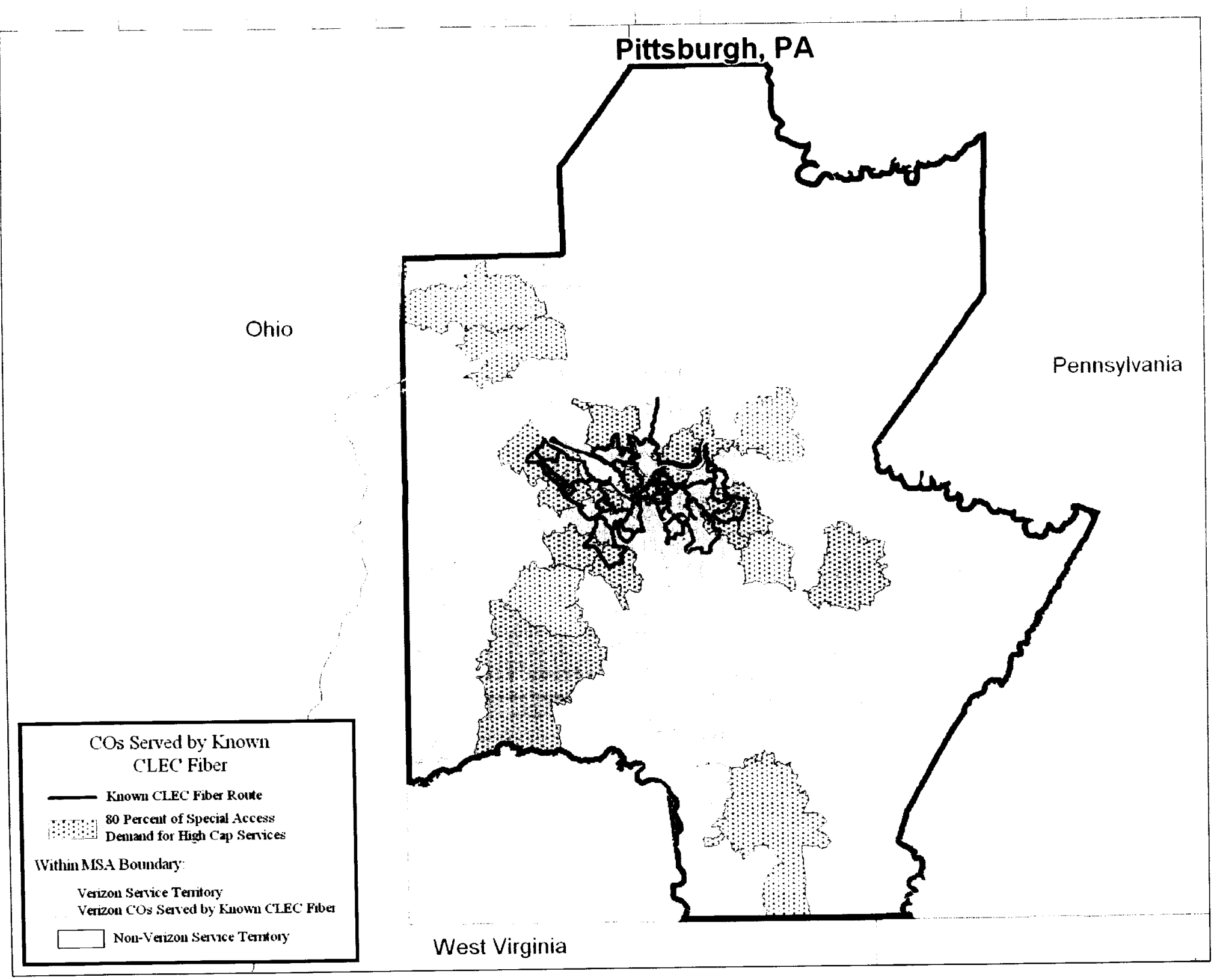
Pittsburgh, PA
Ohio
Pennsylvania
West Virginia
COs Served by Known CLEC Fiber
Known CLEC Fiber Route
80 Percent of Special Access Demand for High Cap Services
Within MSA Boundary:
Verizon Service Territory
Verizon COs Served by Known CLEC Fiber
Non-Verizon Service Territory

Map B

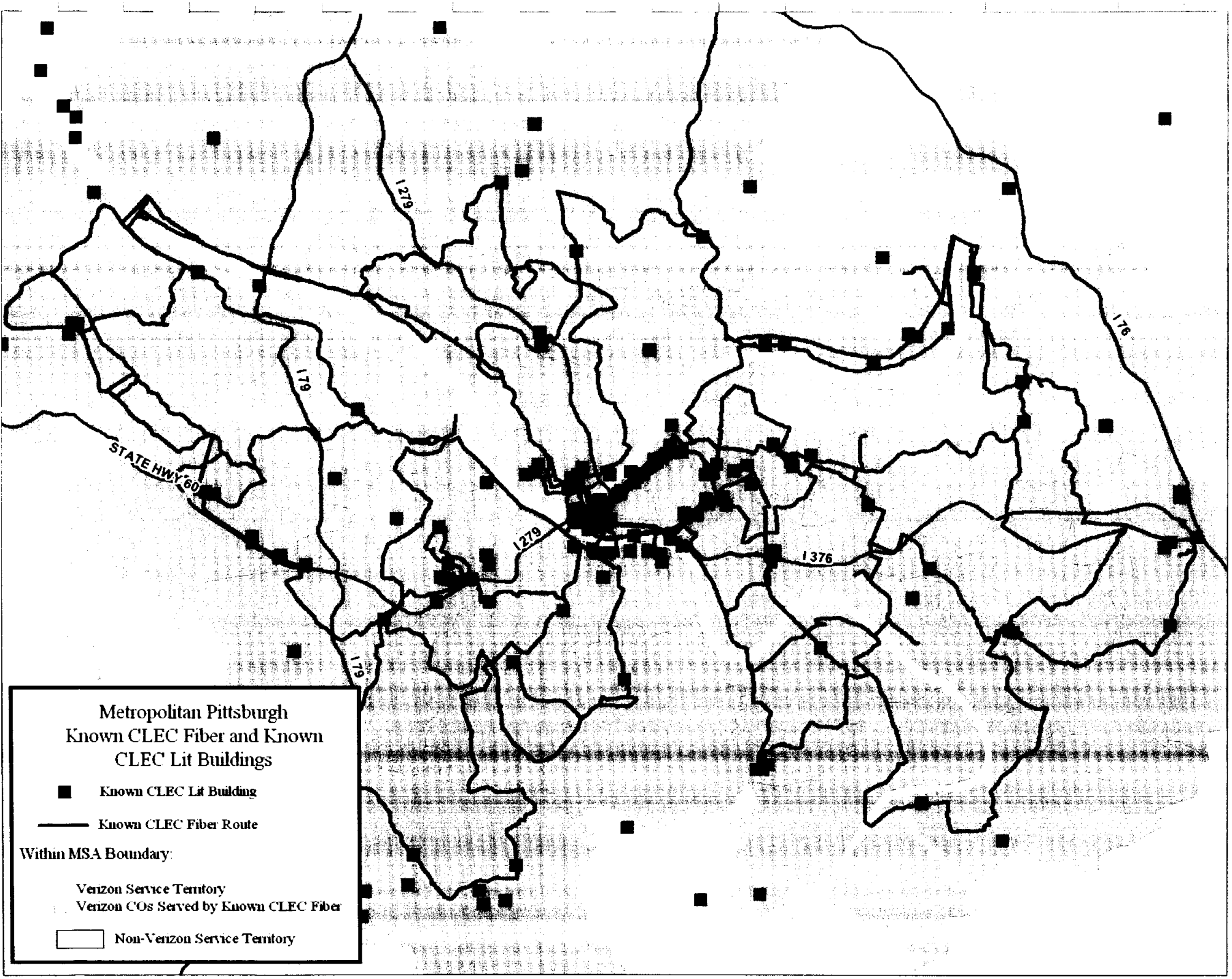
Metropolitan Pittsburgh
Known CLEC Fiber and Known
CLEC Lit Buildings
Known CLEC Lit Building
Known CLEC Fiber Route
Within MSA Boundary:
Verizon Service Territory
Verizon COs Served by Known CLEC Fiber
Non-Verizon Service Territory
I 279
I 79
STATE HWY 60
I 279
I 376
I 79
I 76

Map C

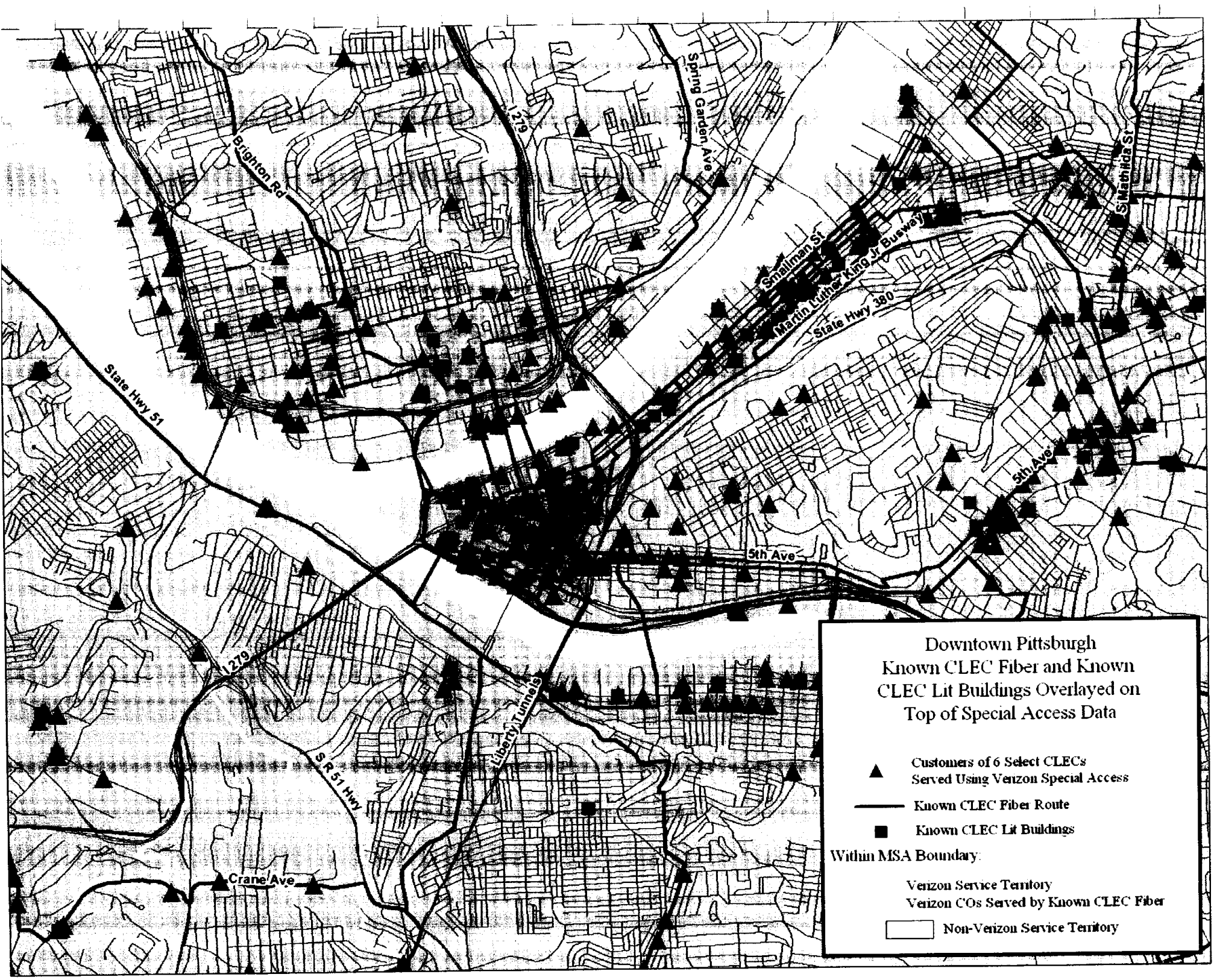
Downtown Pittsburgh
Known CLEC Fiber and Known
CLEC Lit Buildings Overlayed on
Top of Special Access Data
Customers of 6 Select CLECs
Served Using Verizon Special Access
Known CLEC Fiber Route
Known CLEC Lit Buildings
Within MSA Boundary:
Verizon Service Territory
Verizon COs Served by Known CLEC Fiber
Non-Verizon Service Territory
Brighton Rd
I 279
Spring Garden Ave
Smallman St
Martin Luther King Jr Busway
State Hwy 380
S Mathilda St
State Hwy 51
5th Ave
5th Ave
I 279
Liberty Tunnels
SR 51 Hwy
Crane Ave

Map D

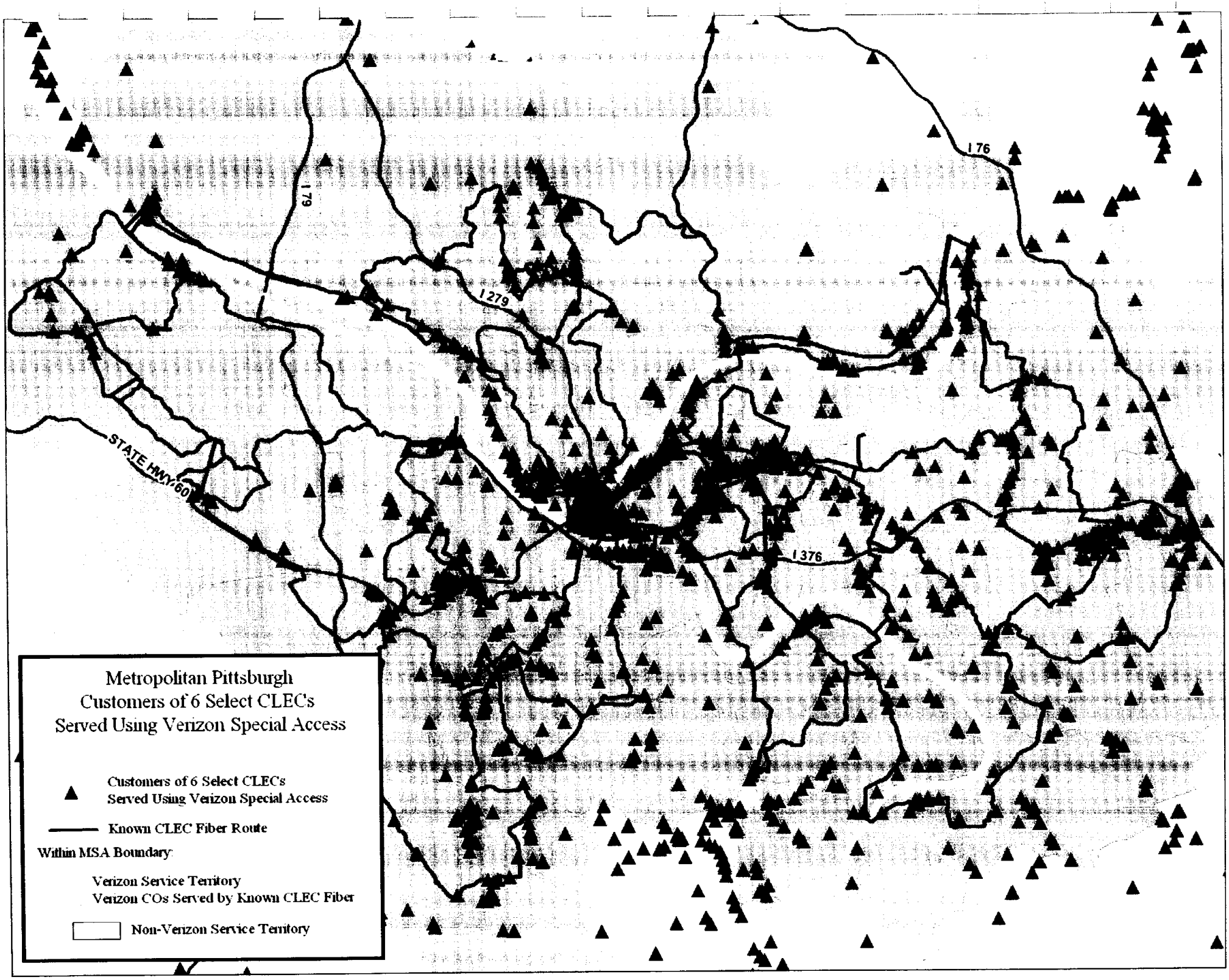
Metropolitan Pittsburgh
Customers of 6 Select CLECs
Served Using Verizon Special Access
Customers of 6 Select CLECs
Served Using Verizon Special Access
Known CLEC Fiber Route
Within MSA Boundary
Verizon Service Territory
Verizon COs Served by Known CLEC Fiber
Non-Verizon Service Territory
I 79
I 279
I 76
I 376
STATE HWY 60

Map E

Tampa-St. Petersburg-Clearwater, FL

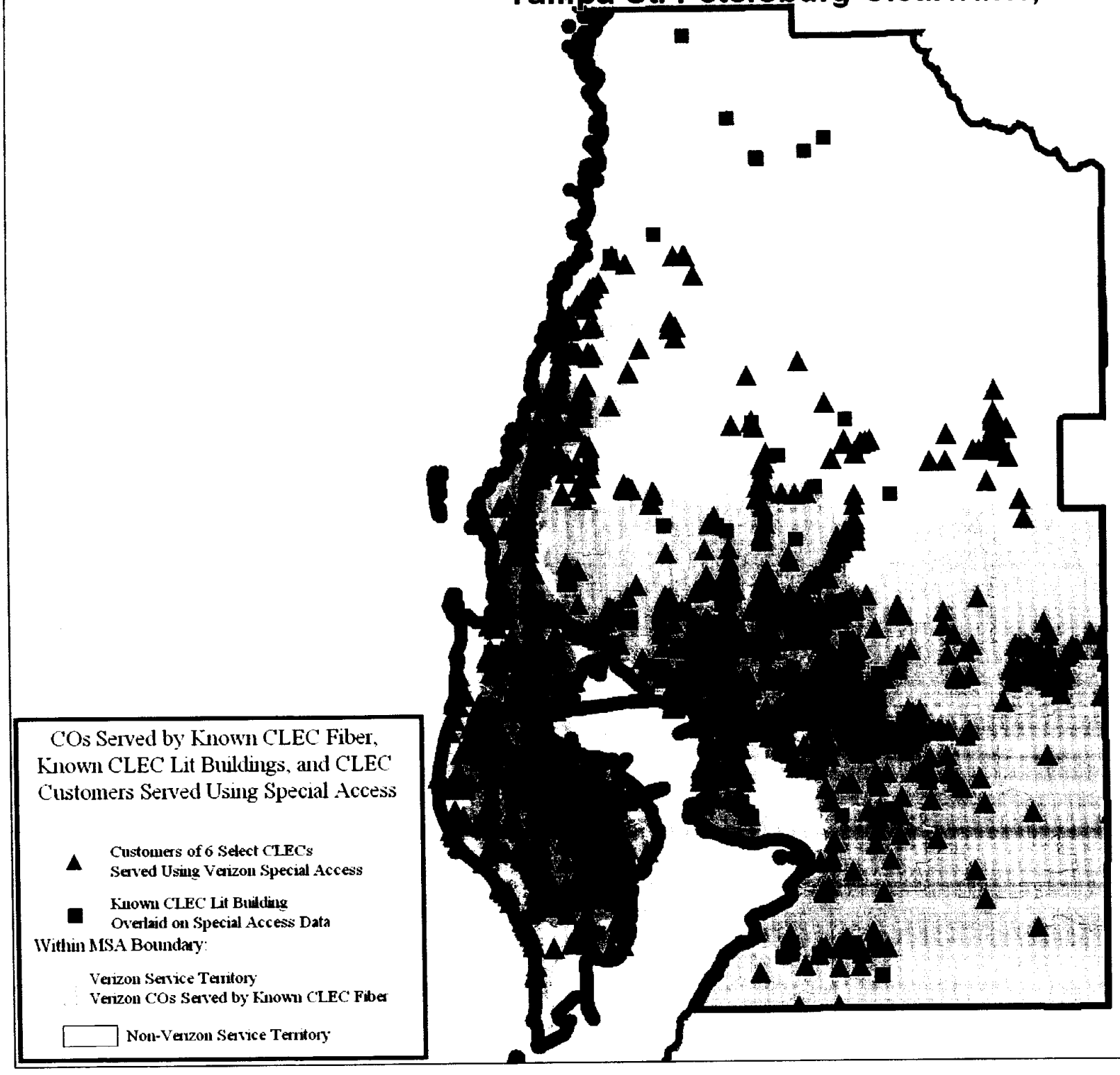

Map A

Tampa-St. Petersburg-Clearwater, FL

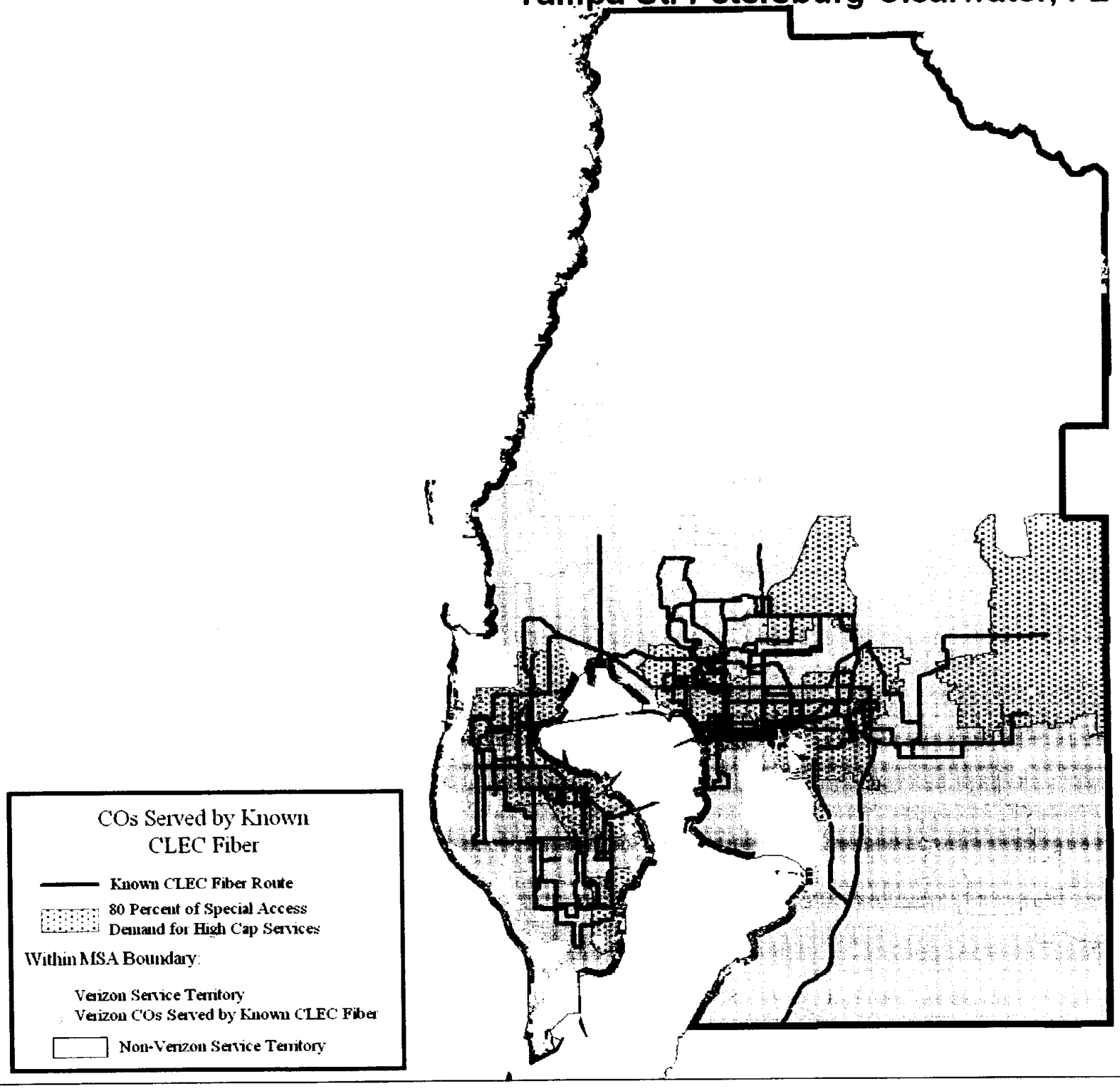

Map B

Map C

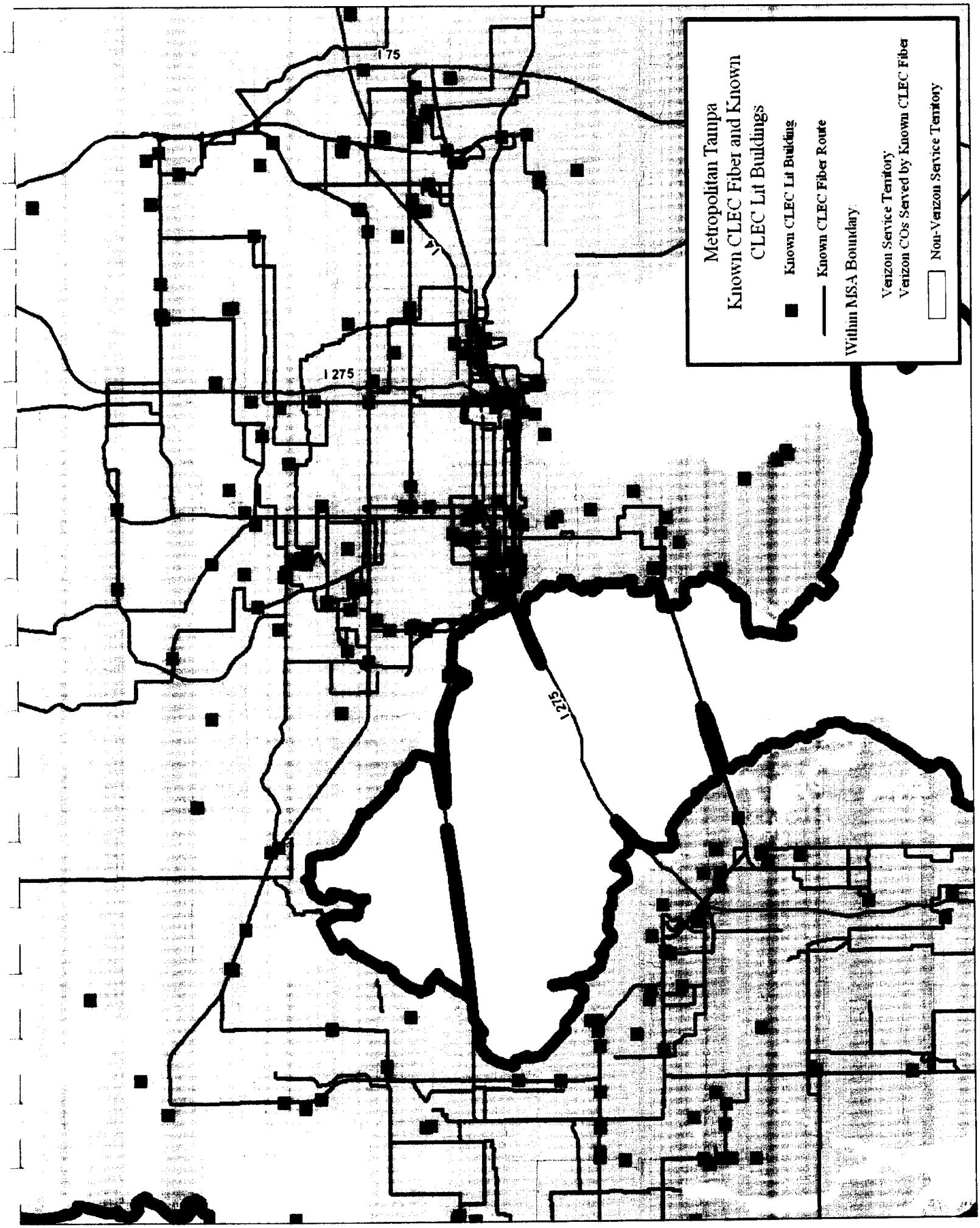
Metropolitan Tampa
Known CLEC Fiber and Known
CLEC Lit Buildings
Known CLEC Lit Building
Known CLEC Fiber Route
Within MSA Boundary
Verizon Service Territory
Verizon COs Served by Known CLEC Fiber
Non-Verizon Service Territory
I 75
I 275
I 275

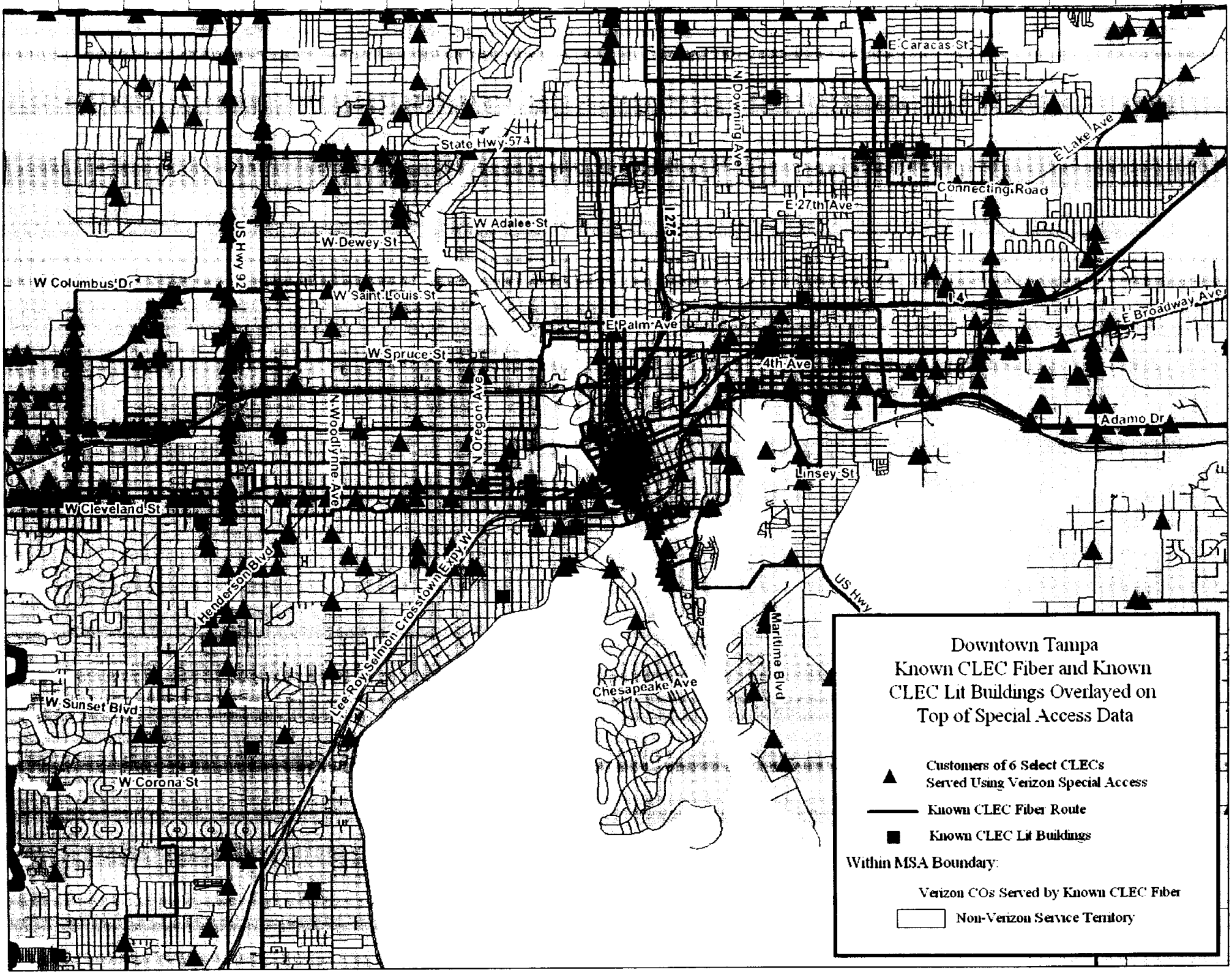
Downtown Tampa
Known CLEC Fiber and Known
CLEC Lit Buildings Overlayed on
Top of Special Access Data
Customers of 6 Select CLECs
Served Using Verizon Special Access
Known CLEC Fiber Route
Known CLEC Lit Buildings
Within MSA Boundary:
Verizon COs Served by Known CLEC Fiber
Non-Verizon Service Territory
E Caracas St
State Hwy 574
N Downing Ave
E Lake Ave
Connecting Road
E 27th Ave
I 275
W Adalee St
W Dewey St
US Hwy 92
W Columbus Dr
W Saint Louis St
I 4
E Broadway Ave
E Palm Ave
W Spruce St
4th Ave
N Oregon Ave
N Woodlynne Ave
Adamo Dr
Linsey St
W Cleveland St
Henderson Blvd
Lee Roy Selmon Crosstown Expy W
US Hwy
Maritime Blvd
Chesapeake Ave
W Sunset Blvd
W Corona St

Map D

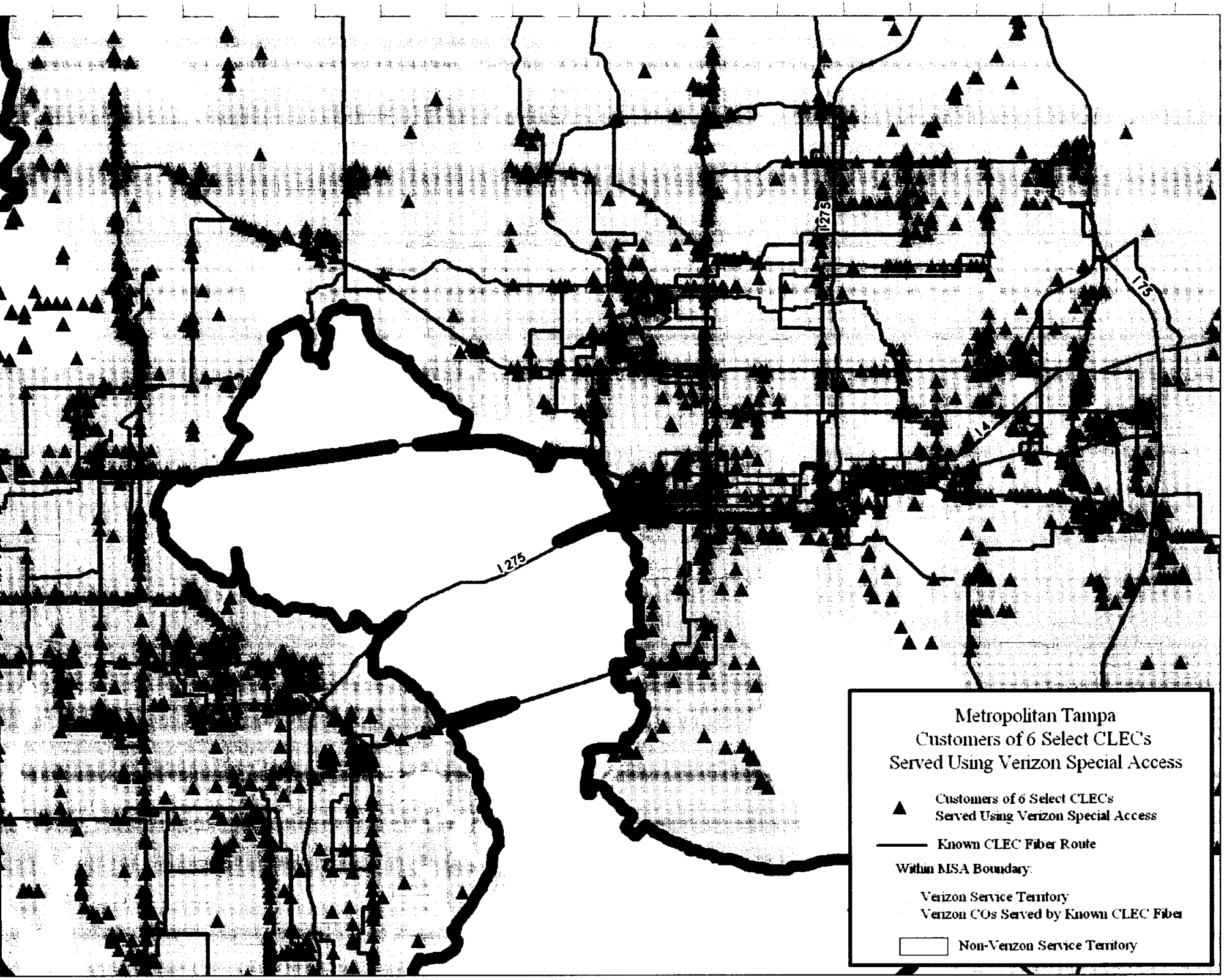
I 275
I 275
I 75
I 4
Metropolitan Tampa
Customers of 6 Select CLECs
Served Using Verizon Special Access
Customers of 6 Select CLECs
Served Using Verizon Special Access
Known CLEC Fiber Route
Within MSA Boundary:
Verizon Service Territory
Verizon COs Served by Known CLEC Fiber
Non-Verizon Service Territory

Map E

Los Angeles-Long Beach-Santa Ana, CA

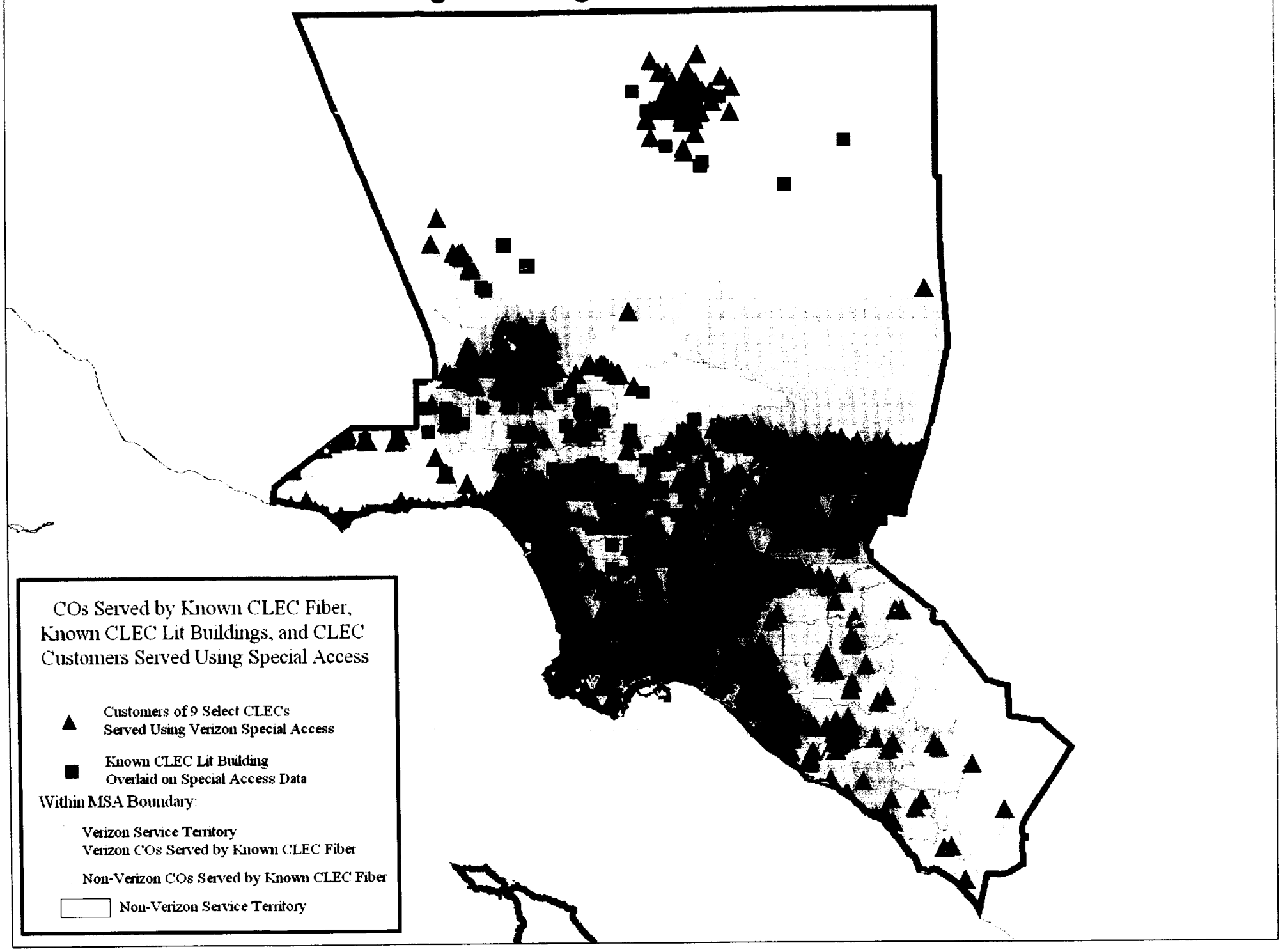

Map A

Los Angeles-Long Beach-Santa Ana, CA

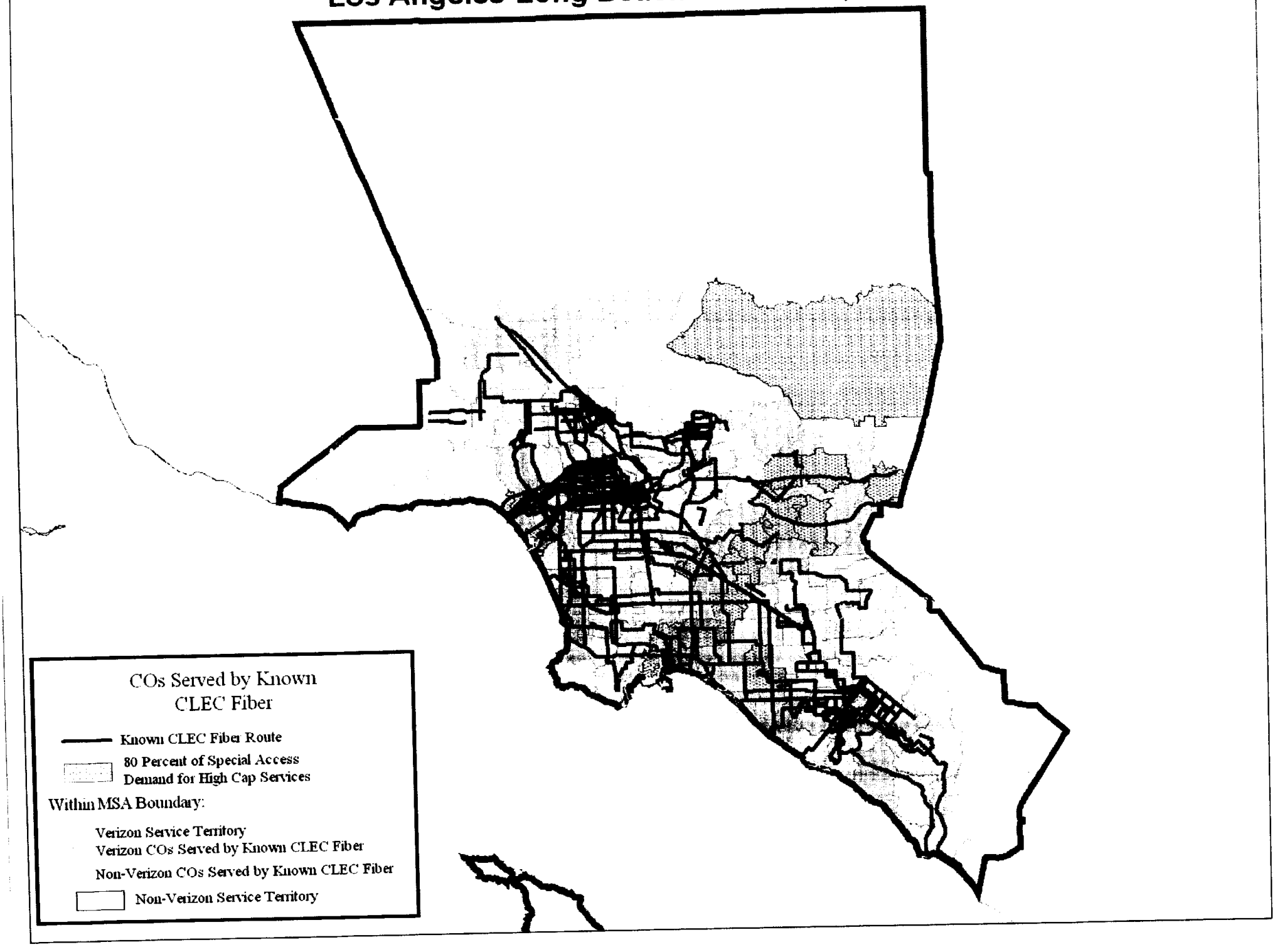

Map B

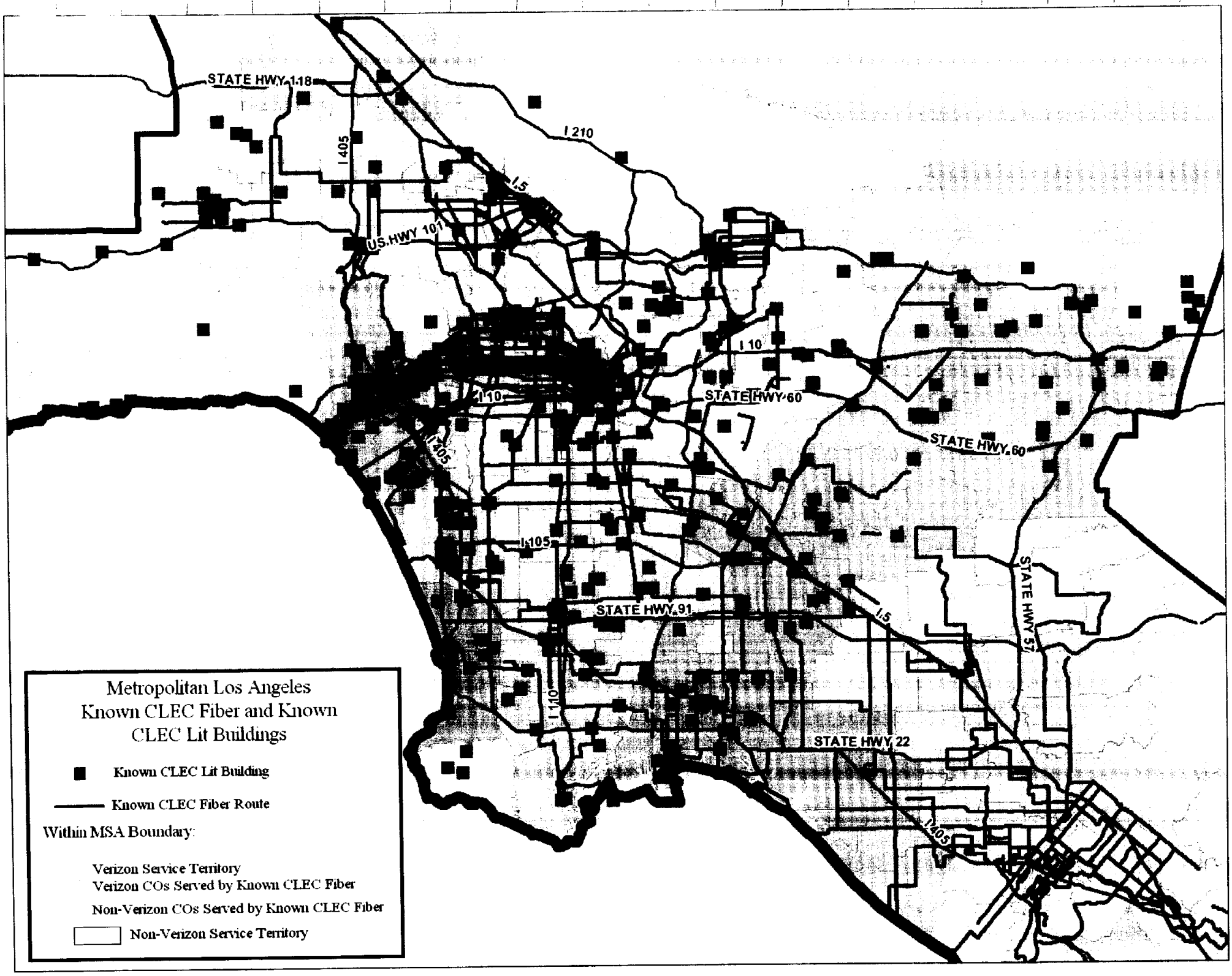
STATE HWY 118
I 405
I 210
I 5
US HWY 101
I 10
STATE HWY 60
STATE HWY 60
I 405
I 105
STATE HWY 91
I 5
STATE HWY 57
I 110
STATE HWY 22
I 405
Metropolitan Los Angeles
Known CLEC Fiber and Known
CLEC Lit Buildings
Known CLEC Lit Building
Known CLEC Fiber Route
Within MSA Boundary:
Verizon Service Territory
Verizon COs Served by Known CLEC Fiber
Non-Verizon COs Served by Known CLEC Fiber
Non-Verizon Service Territory

Map C

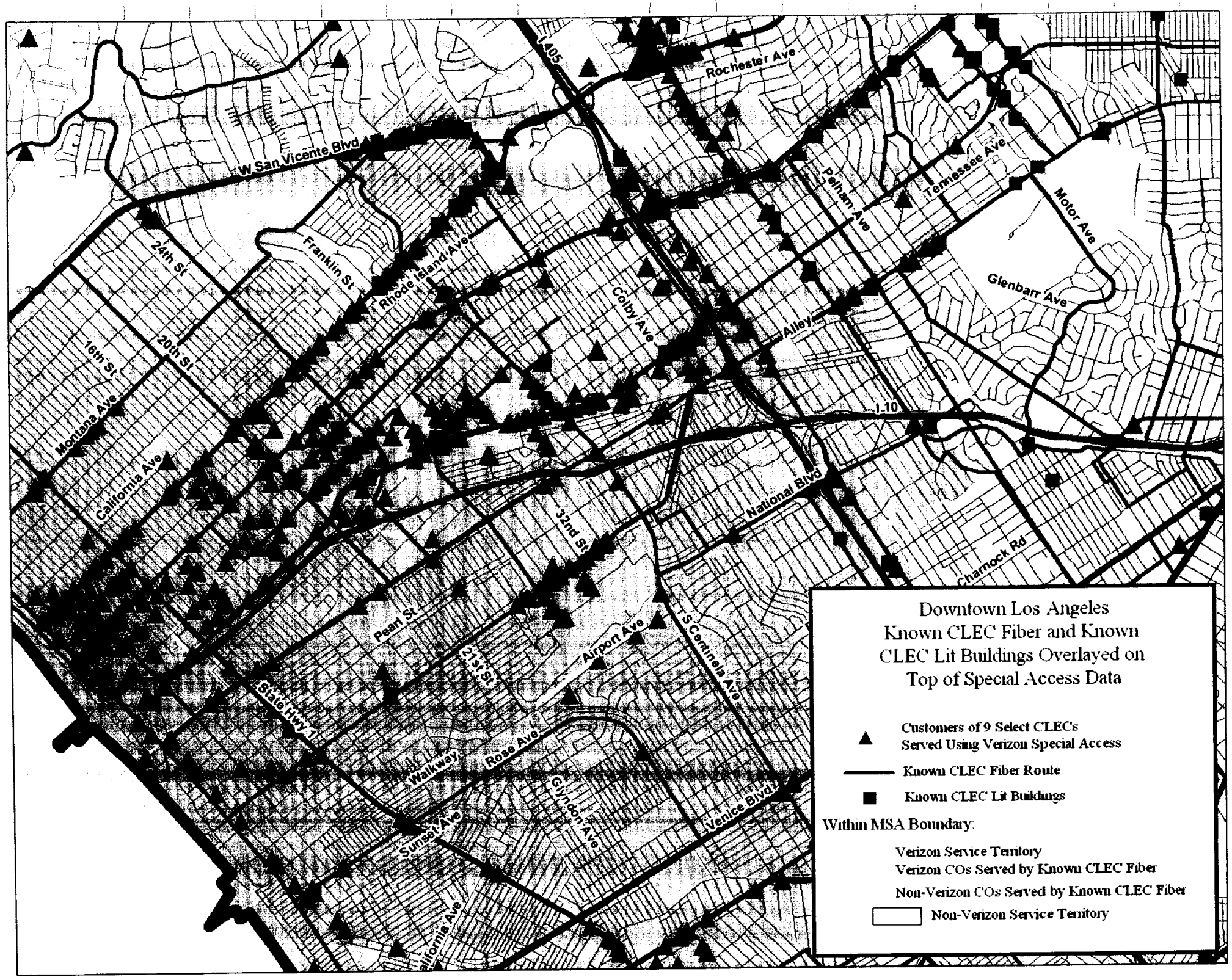
Downtown Los Angeles
Known CLEC Fiber and Known
CLEC Lit Buildings Overlayed on
Top of Special Access Data
Customers of 9 Select CLECs
Served Using Verizon Special Access
Known CLEC Fiber Route
Known CLEC Lit Buildings
Within MSA Boundary:
Verizon Service Territory
Verizon COs Served by Known CLEC Fiber
Non-Verizon COs Served by Known CLEC Fiber
Non-Verizon Service Territory
I-405
Rochester Ave
W San Vicente Blvd
Pelham Ave
Tennessee Ave
Motor Ave
Glenbarr Ave
Franklin St
Rhode Island Ave
Colby Ave
24th St
16th St
20th St
Montana Ave
California Ave
Alley
I-10
National Blvd
Charnock Rd
32nd St
Peart St
Airport Ave
S Centinela Ave
21st St
State Hwy 1
Rose Ave
Walkway
Glyndon Ave
Venice Blvd
Sunset Ave

Map D

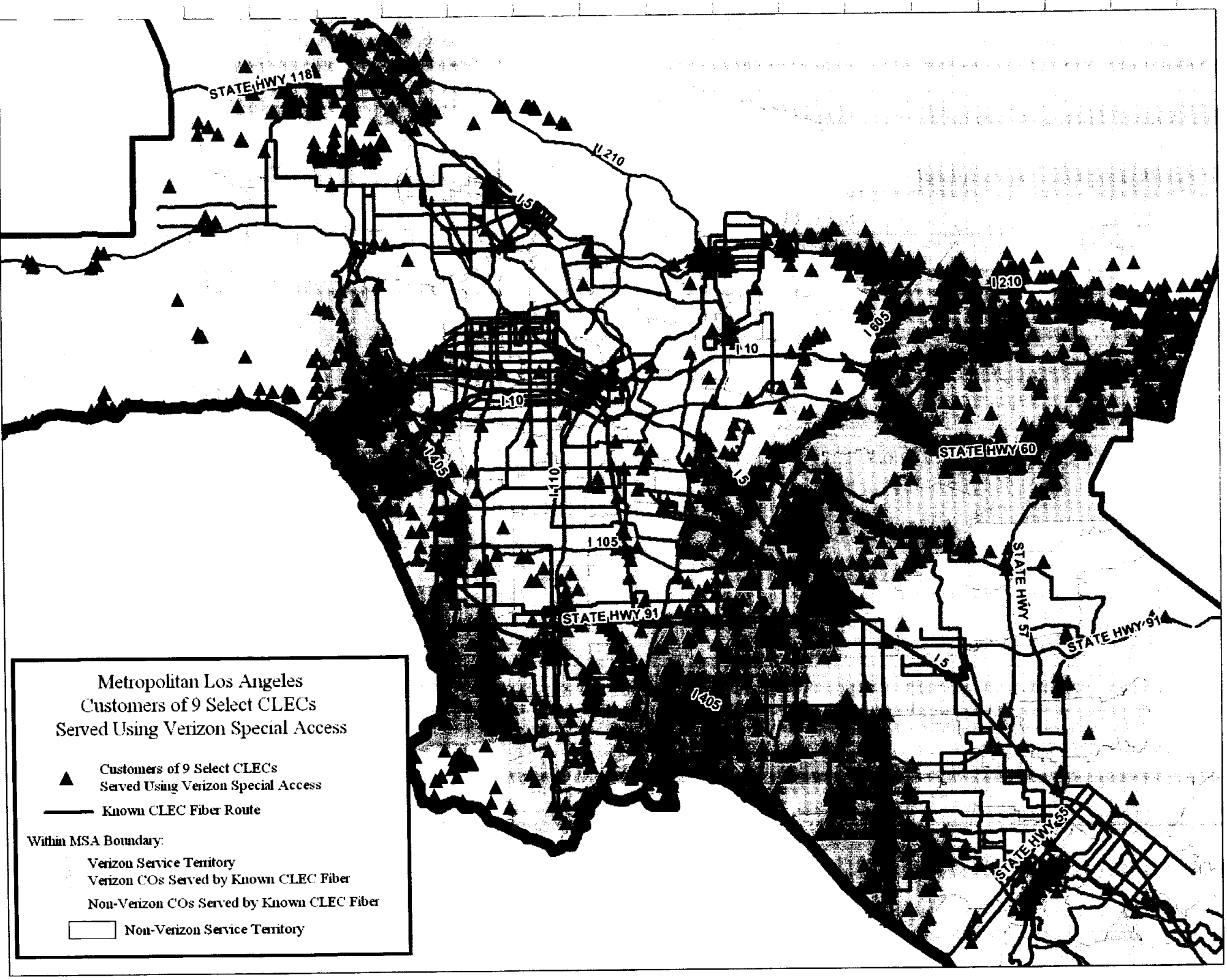
Metropolitan Los Angeles
Customers of 9 Select CLECs
Served Using Verizon Special Access
Customers of 9 Select CLECs
Served Using Verizon Special Access
Known CLEC Fiber Route
Within MSA Boundary:
Verizon Service Territory
Verizon COs Served by Known CLEC Fiber
Non-Verizon COs Served by Known CLEC Fiber
Non-Verizon Service Territory
STATE HWY 118
I 210
I 5
I 210
I 605
I 10
I 10
I 405
I 110
I 5
STATE HWY 60
I 105
STATE HWY 91
STATE HWY 57
STATE HWY 91
I 5
I 405
STATE HWY 39

Map E

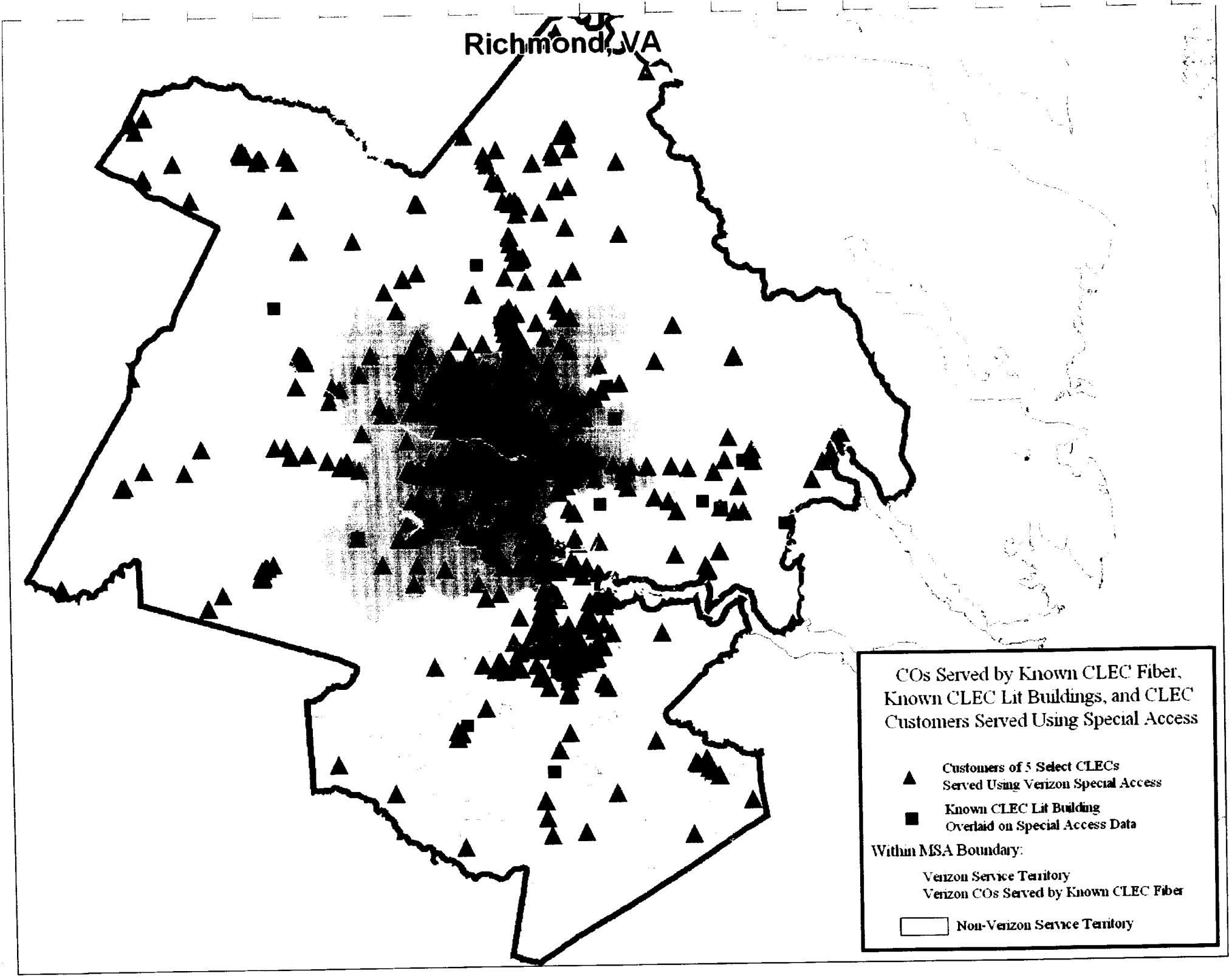
Richmond, VA
COs Served by Known CLEC Fiber, Known CLEC Lit Buildings, and CLEC Customers Served Using Special Access
Customers of 5 Select CLECs Served Using Verizon Special Access
Known CLEC Lit Building Overlaid on Special Access Data
Within MSA Boundary:
Verizon Service Territory
Verizon COs Served by Known CLEC Fiber
Non-Verizon Service Territory

Map A

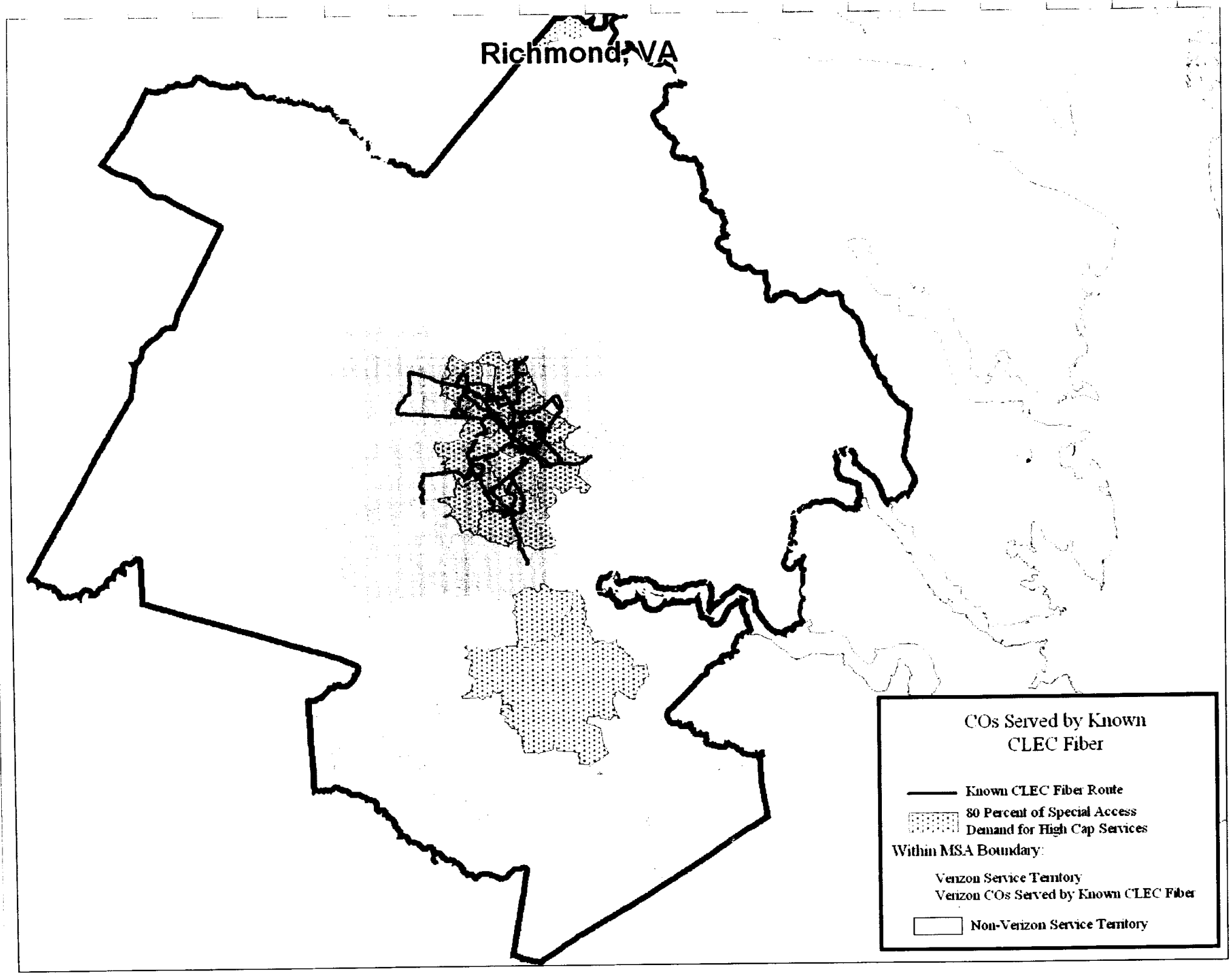
Richmond, VA
COs Served by Known
CLEC Fiber
Known CLEC Fiber Route
80 Percent of Special Access
Demand for High Cap Services
Within MSA Boundary:
Verizon Service Territory
Verizon COs Served by Known CLEC Fiber
Non-Verizon Service Territory

Map B

Map C

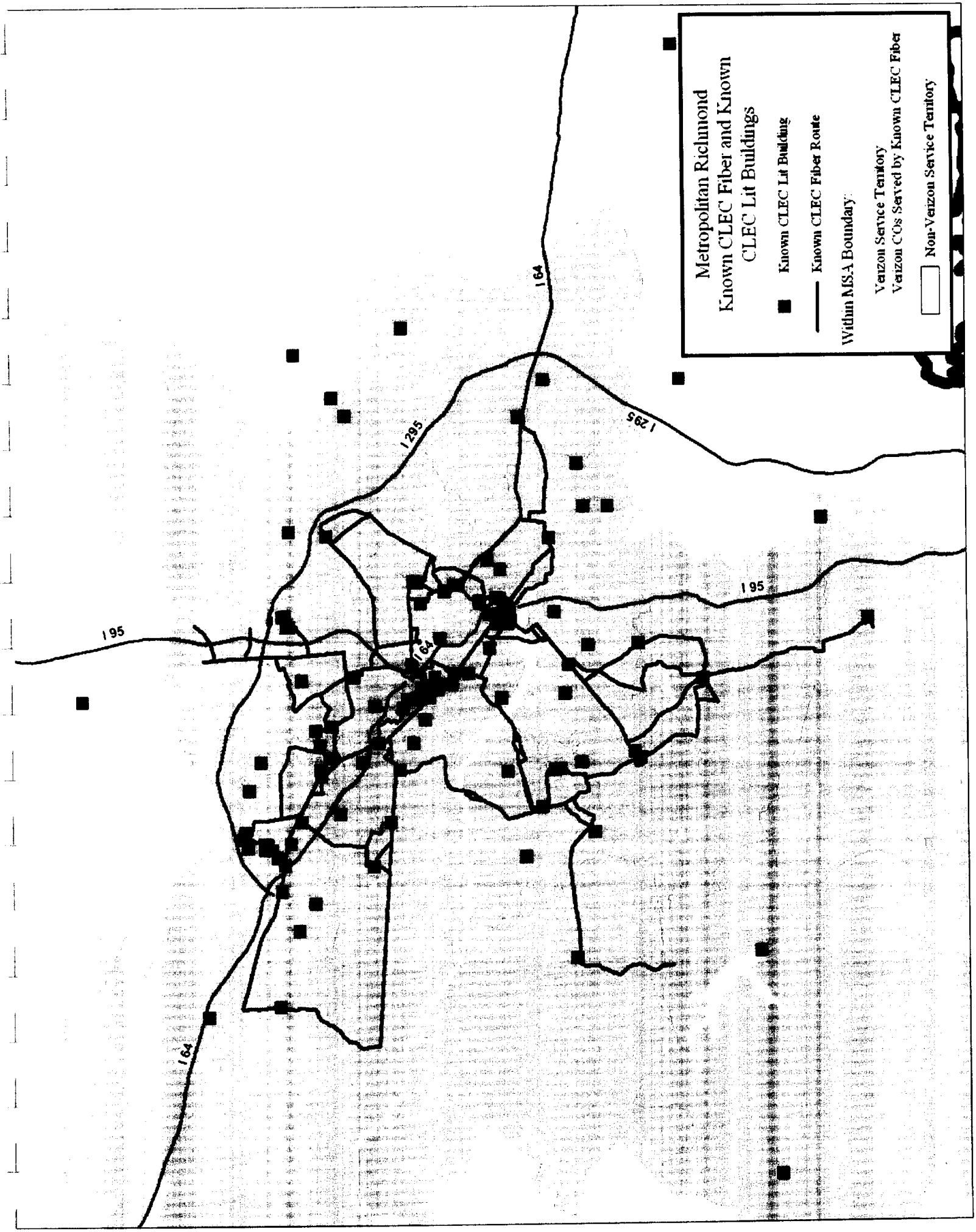
Metropolitan Richmond
Known CLEC Fiber and Known
CLEC Lit Buildings
Known CLEC Lit Building
Known CLEC Fiber Route
Within MSA Boundary:
Verizon Service Territory
Verizon COs Served by Known CLEC Fiber
Non-Verizon Service Territory
I 64
I 295
I 295
I 95
I 95
I 64
I 64

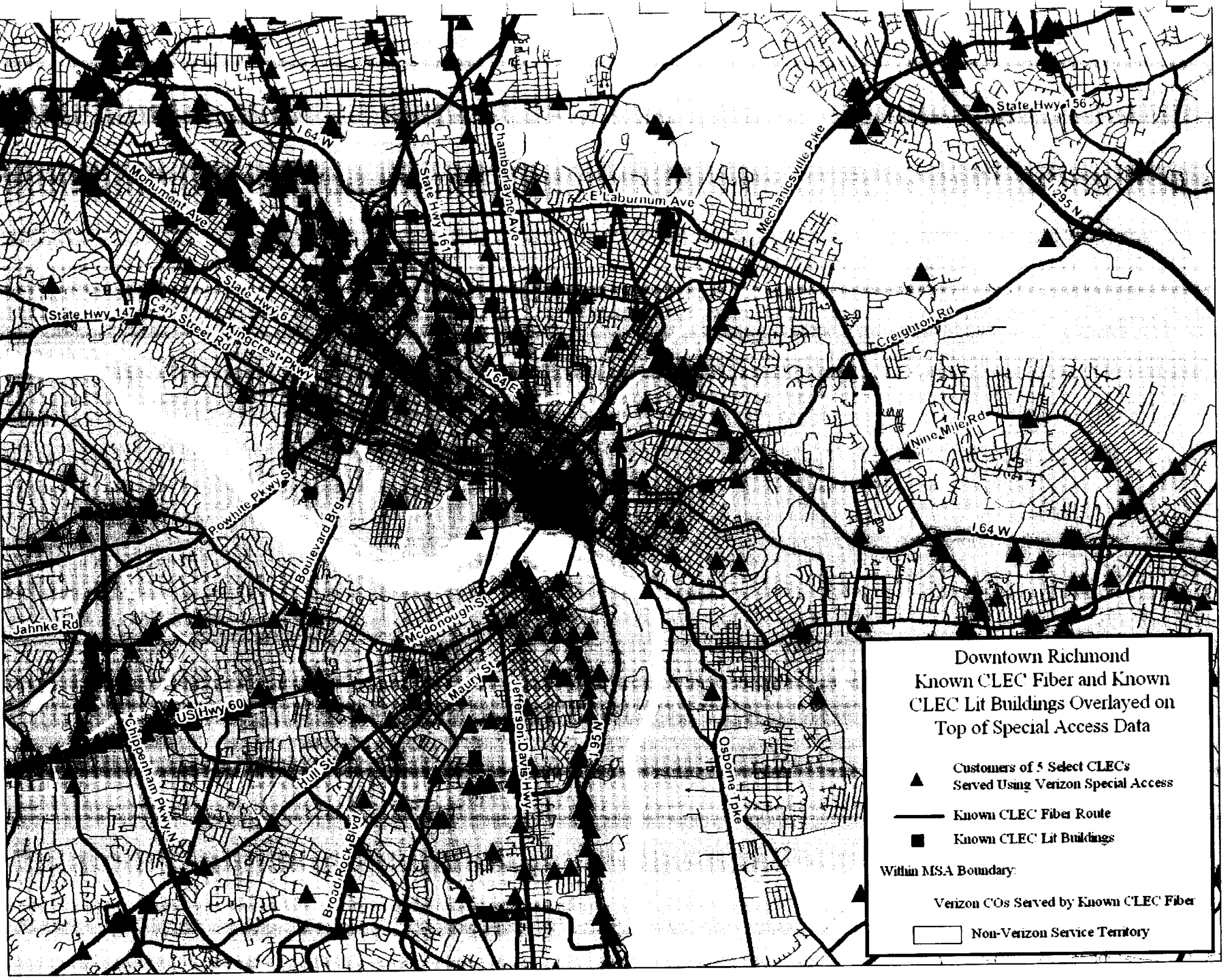
Downtown Richmond
Known CLEC Fiber and Known
CLEC Lit Buildings Overlayed on
Top of Special Access Data
Customers of 5 Select CLECs
Served Using Verizon Special Access
Known CLEC Fiber Route
Known CLEC Lit Buildings
Within MSA Boundary
Verizon COs Served by Known CLEC Fiber
Non-Verizon Service Territory
I 64 W
Monument Ave
State Hwy 161
Chamberlayne Ave
E Laburnum Ave
Mechanicsville Pike
State Hwy 156
I 295 N
State Hwy 147
Cary Street Rd
State Hwy 6
Kingcrest Pkwy
I 64 E
Creighton Rd
Nine Mile Rd
I 64 W
Powhite Pkwy S
Boulevard Brg
Jahnke Rd
Mcdonough St
Maury St
US Hwy 60
Chippenham Pkwy N
Hull St
Broad Rock Blvd
Jefferson Davis Hwy
I 95 N
Osborne Tpke

Map D

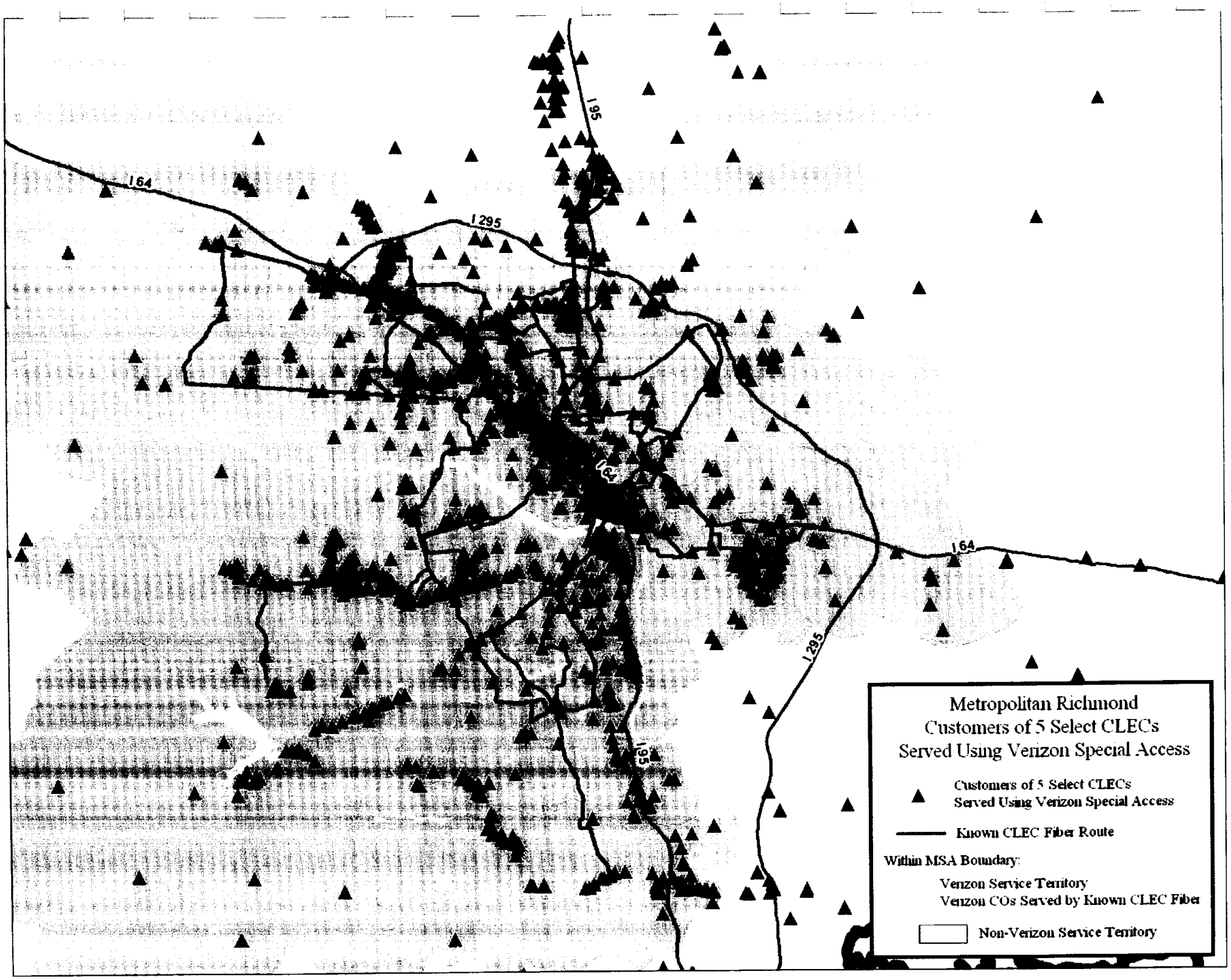
Metropolitan Richmond
Customers of 5 Select CLECs
Served Using Verizon Special Access
Customers of 5 Select CLECs
Served Using Verizon Special Access
Known CLEC Fiber Route
Within MSA Boundary:
Verizon Service Territory
Verizon COs Served by Known CLEC Fiber
Non-Verizon Service Territory
I64
I295
I95

Map E

Dallas-Fort Worth-Arlington, TX

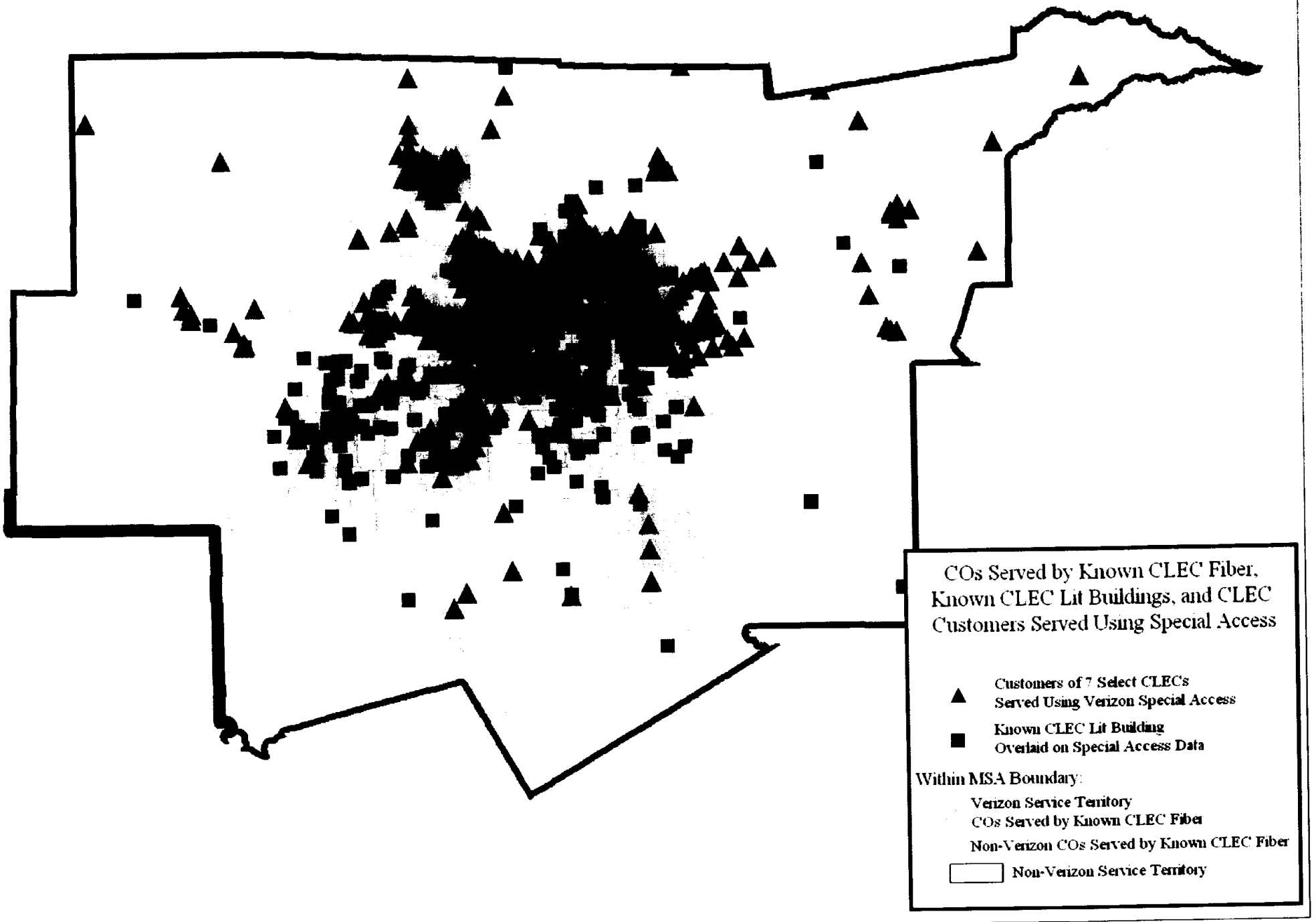

Map A

Dallas-Fort Worth-Arlington, TX

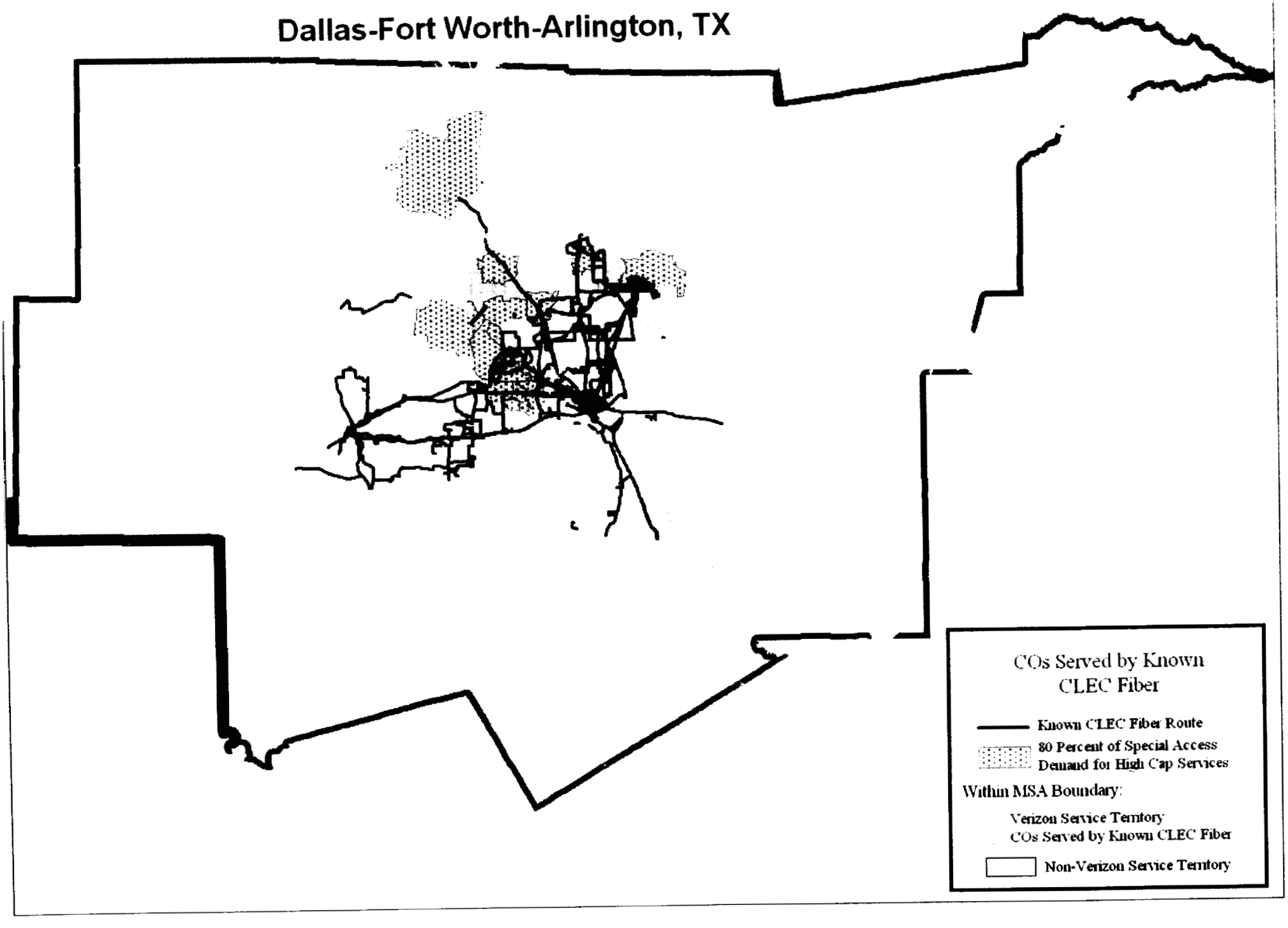

Map B

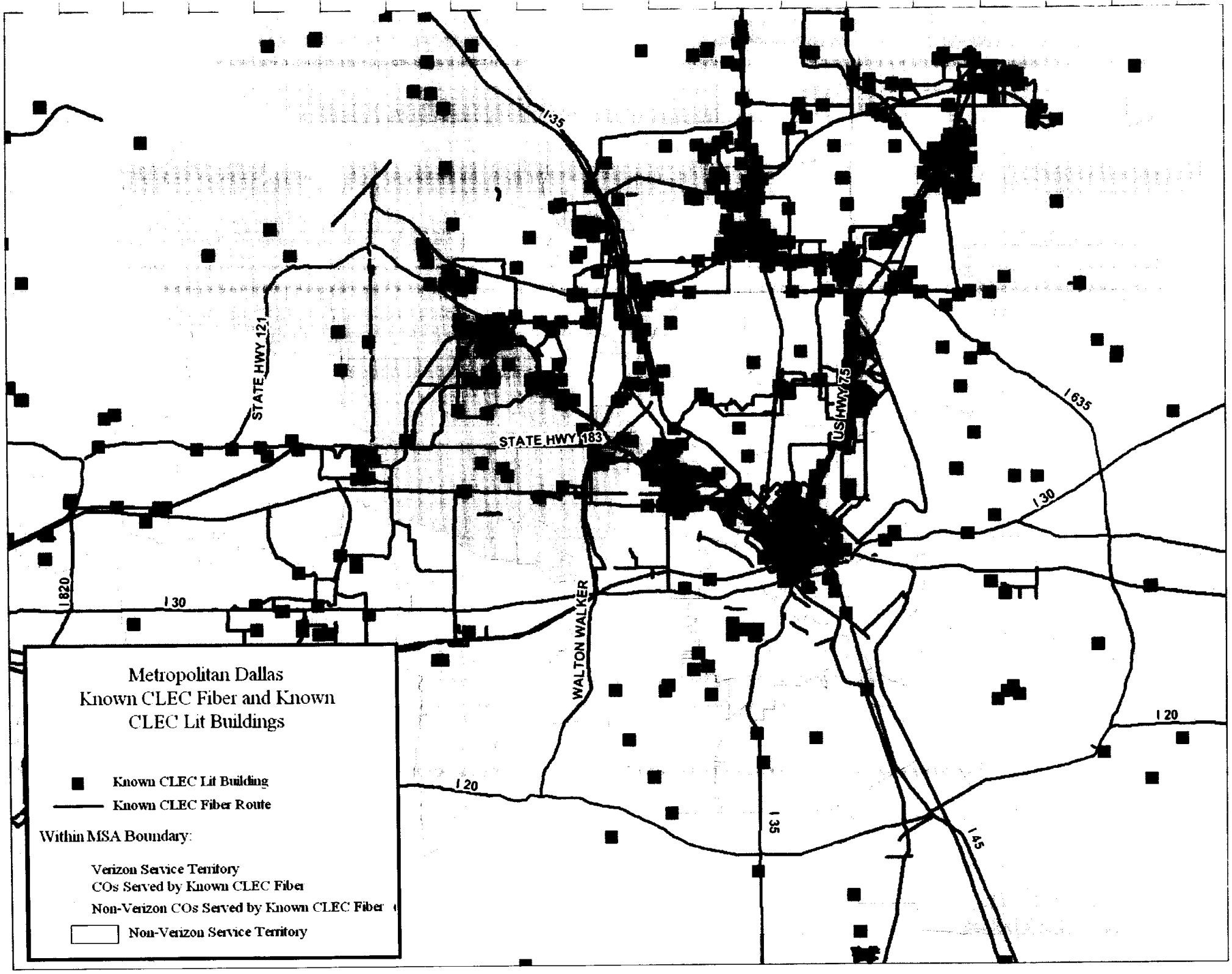
Metropolitan Dallas
Known CLEC Fiber and Known
CLEC Lit Buildings
Known CLEC Lit Building
Known CLEC Fiber Route
Within MSA Boundary:
Verizon Service Territory
COs Served by Known CLEC Fiber
Non-Verizon COs Served by Known CLEC Fiber
Non-Verizon Service Territory
I 35
STATE HWY 121
STATE HWY 183
US HWY 75
I 635
I 30
I 820
WALTON WALKER
I 20
I 45

Map C

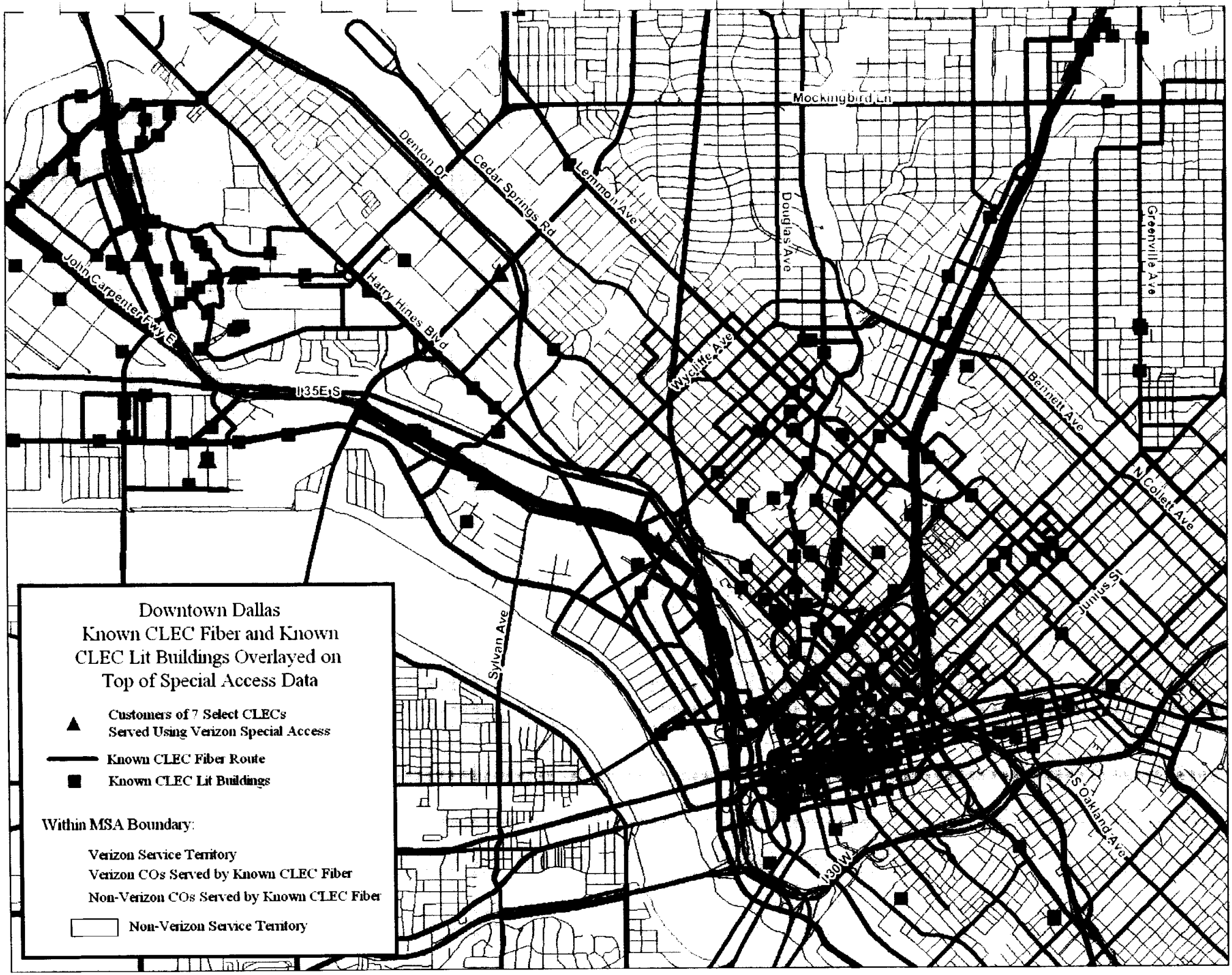
Downtown Dallas
Known CLEC Fiber and Known
CLEC Lit Buildings Overlayed on
Top of Special Access Data
Customers of 7 Select CLECs
Served Using Verizon Special Access
Known CLEC Fiber Route
Known CLEC Lit Buildings
Within MSA Boundary:
Verizon Service Territory
Verizon COs Served by Known CLEC Fiber
Non-Verizon COs Served by Known CLEC Fiber
Non-Verizon Service Territory
Mockingbird Ln
Denton Dr
Cedar Springs Rd
Lemmon Ave
Douglas Ave
Greenville Ave
John Carpenter Fwy E
Harry Hines Blvd
I35E S
Wycliffe Ave
Bennett Ave
N Collett Ave
Junius St
Sylvan Ave
S Oakland Ave
I30W

Map D

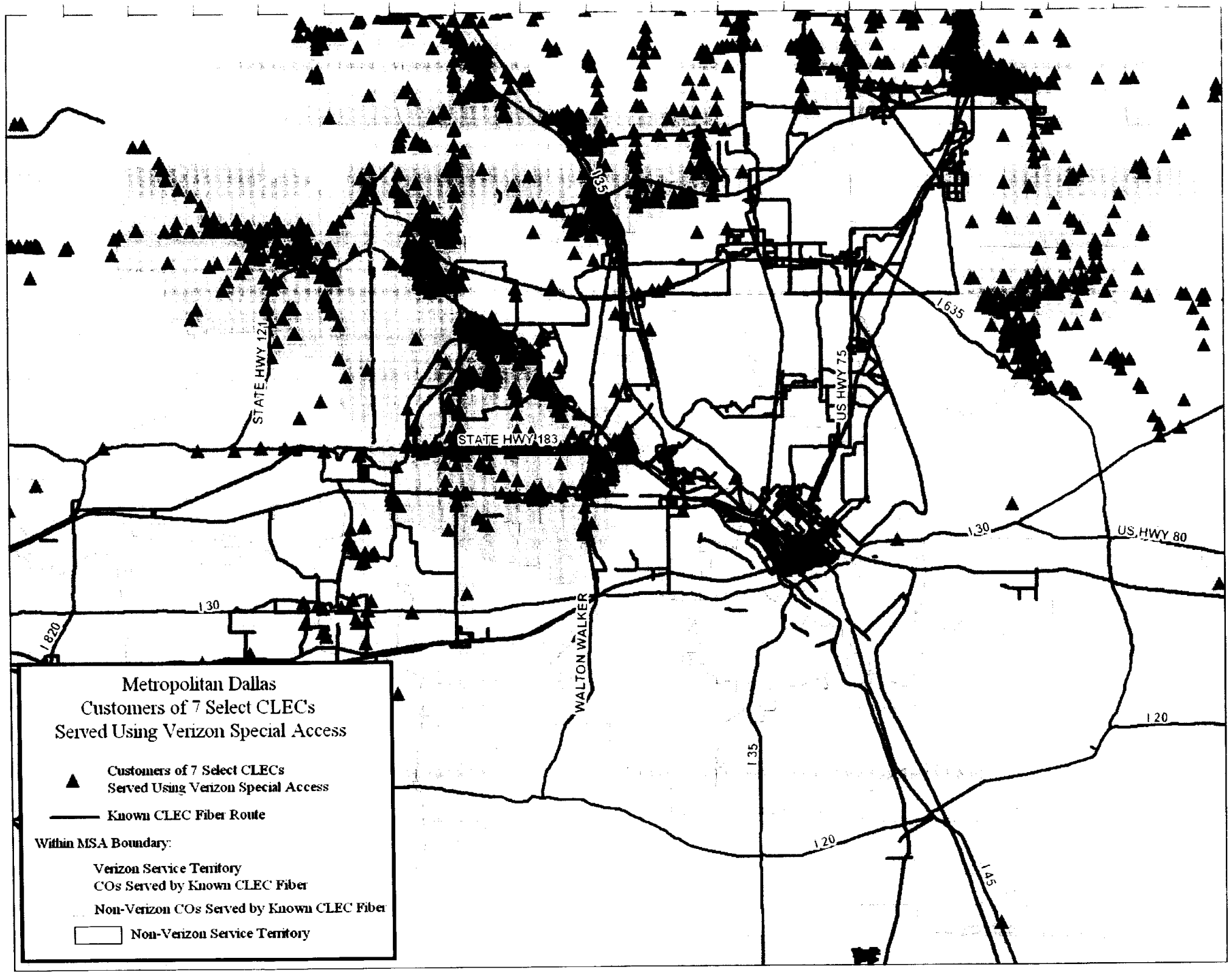
Metropolitan Dallas
Customers of 7 Select CLECs
Served Using Verizon Special Access
Customers of 7 Select CLECs
Served Using Verizon Special Access
Known CLEC Fiber Route
Within MSA Boundary:
Verizon Service Territory
COs Served by Known CLEC Fiber
Non-Verizon COs Served by Known CLEC Fiber
Non-Verizon Service Territory
STATE HWY 121
STATE HWY 183
US HWY 75
WALTON WALKER
US HWY 80
I 635
I 30
I 820
I 35
I 20
I 45

Map E

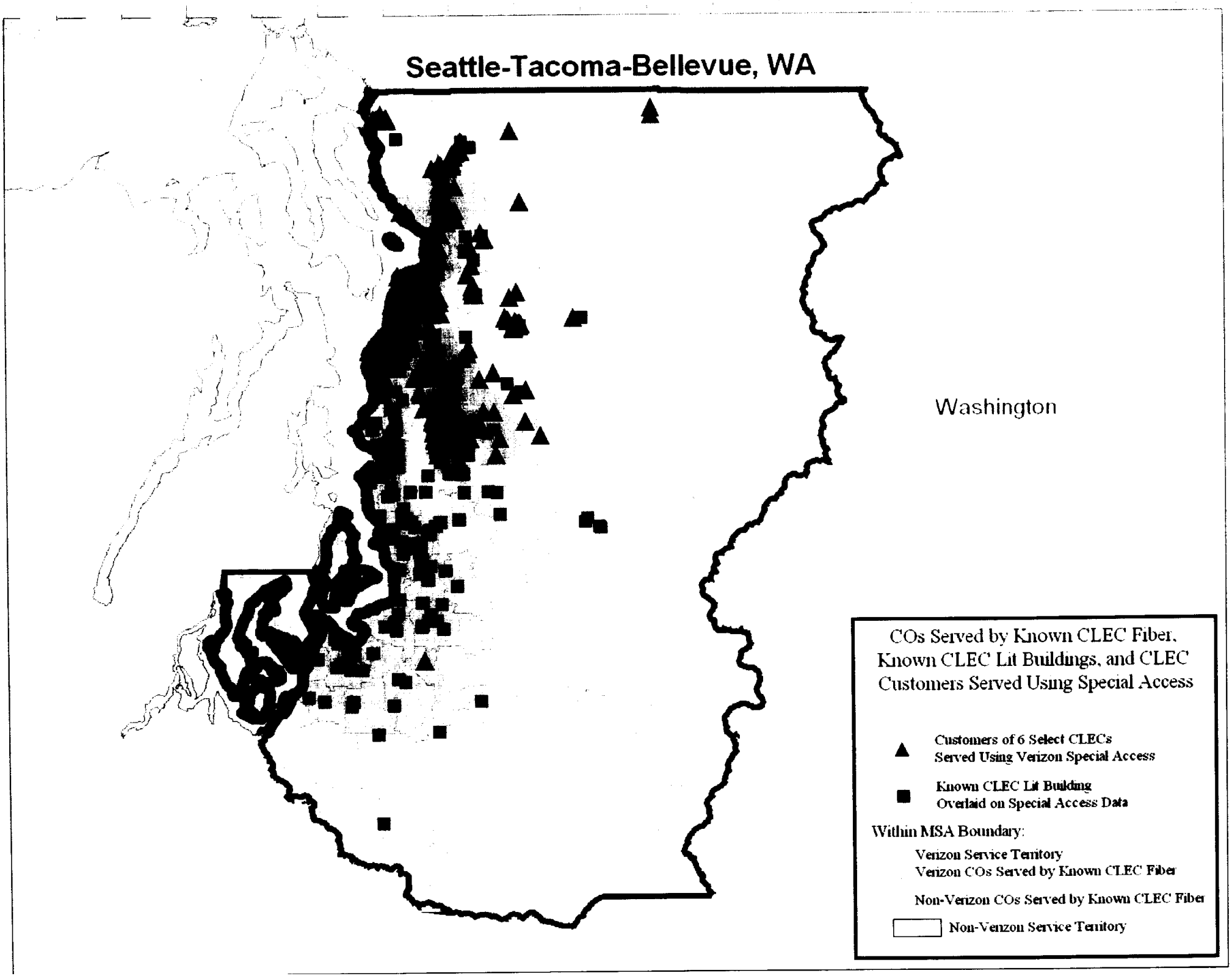
Seattle-Tacoma-Bellevue, WA
Washington
COs Served by Known CLEC Fiber, Known CLEC Lit Buildings, and CLEC Customers Served Using Special Access
Customers of 6 Select CLECs Served Using Verizon Special Access
Known CLEC Lit Building Overlaid on Special Access Data
Within MSA Boundary:
Verizon Service Territory
Verizon COs Served by Known CLEC Fiber
Non-Verizon COs Served by Known CLEC Fiber
Non-Verizon Service Territory

Map A