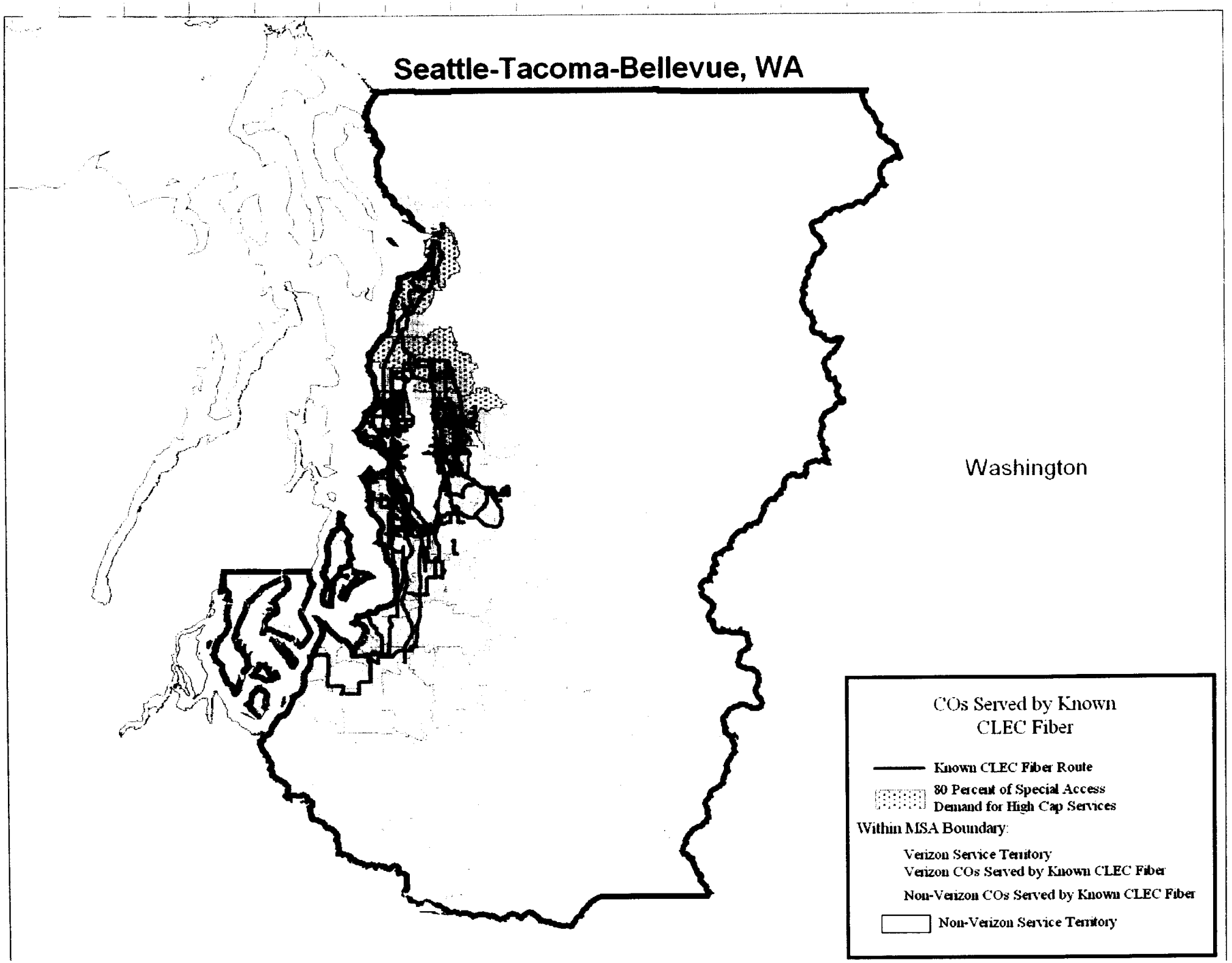
Seattle-Tacoma-Bellevue, WA
Washington
COs Served by Known CLEC Fiber
Known CLEC Fiber Route
80 Percent of Special Access Demand for High Cap Services
Within MSA Boundary:
Verizon Service Territory
Verizon COs Served by Known CLEC Fiber
Non-Verizon COs Served by Known CLEC Fiber
Non-Verizon Service Territory

Map B

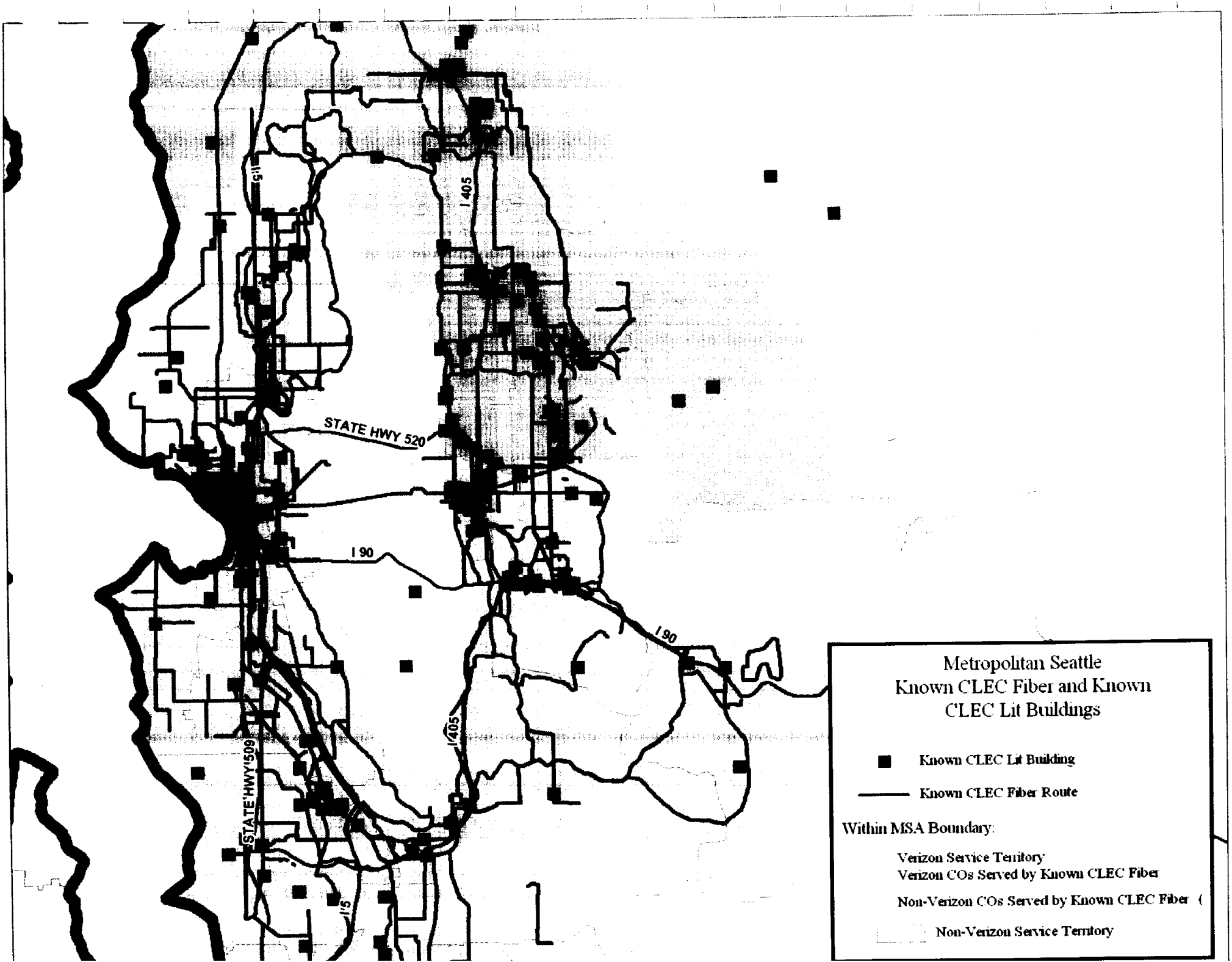
Metropolitan Seattle
Known CLEC Fiber and Known
CLEC Lit Buildings
Known CLEC Lit Building
Known CLEC Fiber Route
Within MSA Boundary:
Verizon Service Territory
Verizon COs Served by Known CLEC Fiber
Non-Verizon COs Served by Known CLEC Fiber
Non-Verizon Service Territory
STATE HWY 520
I 90
I 405
I 5
STATE HWY 509

Map C

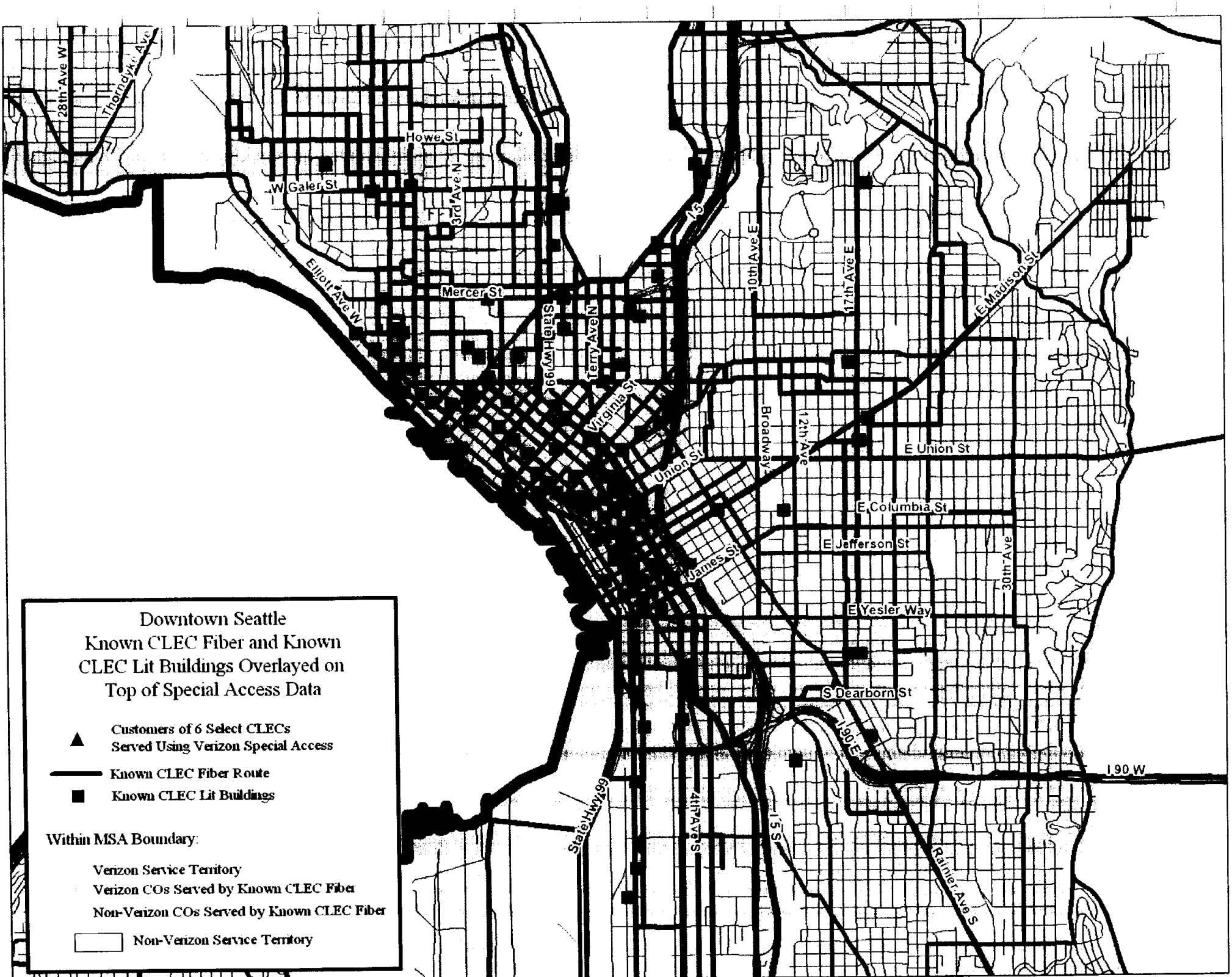
Downtown Seattle
Known CLEC Fiber and Known
CLEC Lit Buildings Overlayed on
Top of Special Access Data
Customers of 6 Select CLECs
Served Using Verizon Special Access
Known CLEC Fiber Route
Known CLEC Lit Buildings
Within MSA Boundary:
Verizon Service Territory
Verizon COs Served by Known CLEC Fiber
Non-Verizon COs Served by Known CLEC Fiber
Non-Verizon Service Territory
28th Ave W
Thorndyke Ave
Howe St
W Galer St
3rd Ave N
Elliott Ave W
Mercer St
State Hwy 99
Terry Ave N
Virginia St
I 5
10th Ave E
17th Ave E
E Madison St
Broadway
12th Ave
E Union St
Union St
E Columbia St
E Jefferson St
James St
30th Ave
E Yesler Way
S Dearborn St
I 90 E
I 90 W
State Hwy 99
4th Ave S
I 5 S
Rainier Ave S

Map D

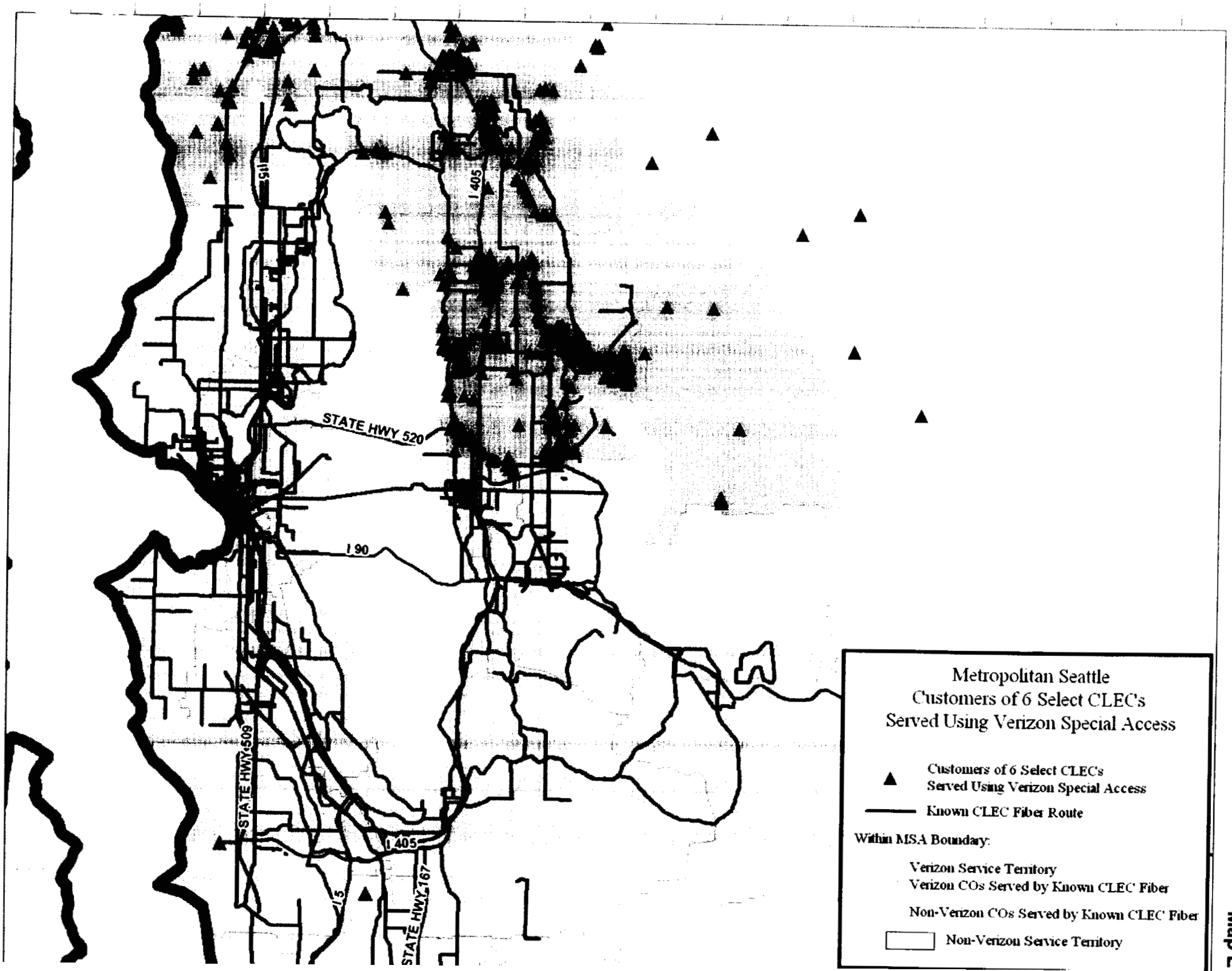
Metropolitan Seattle
Customers of 6 Select CLEC's
Served Using Verizon Special Access
Customers of 6 Select CLEC's Served Using Verizon Special Access
Known CLEC Fiber Route
Within MSA Boundary:
Verizon Service Territory
Verizon COs Served by Known CLEC Fiber
Non-Verizon COs Served by Known CLEC Fiber
Non-Verizon Service Territory
STATE HWY 520
I 90
I 405
STATE HWY 509
STATE HWY 167
I 5

Map E

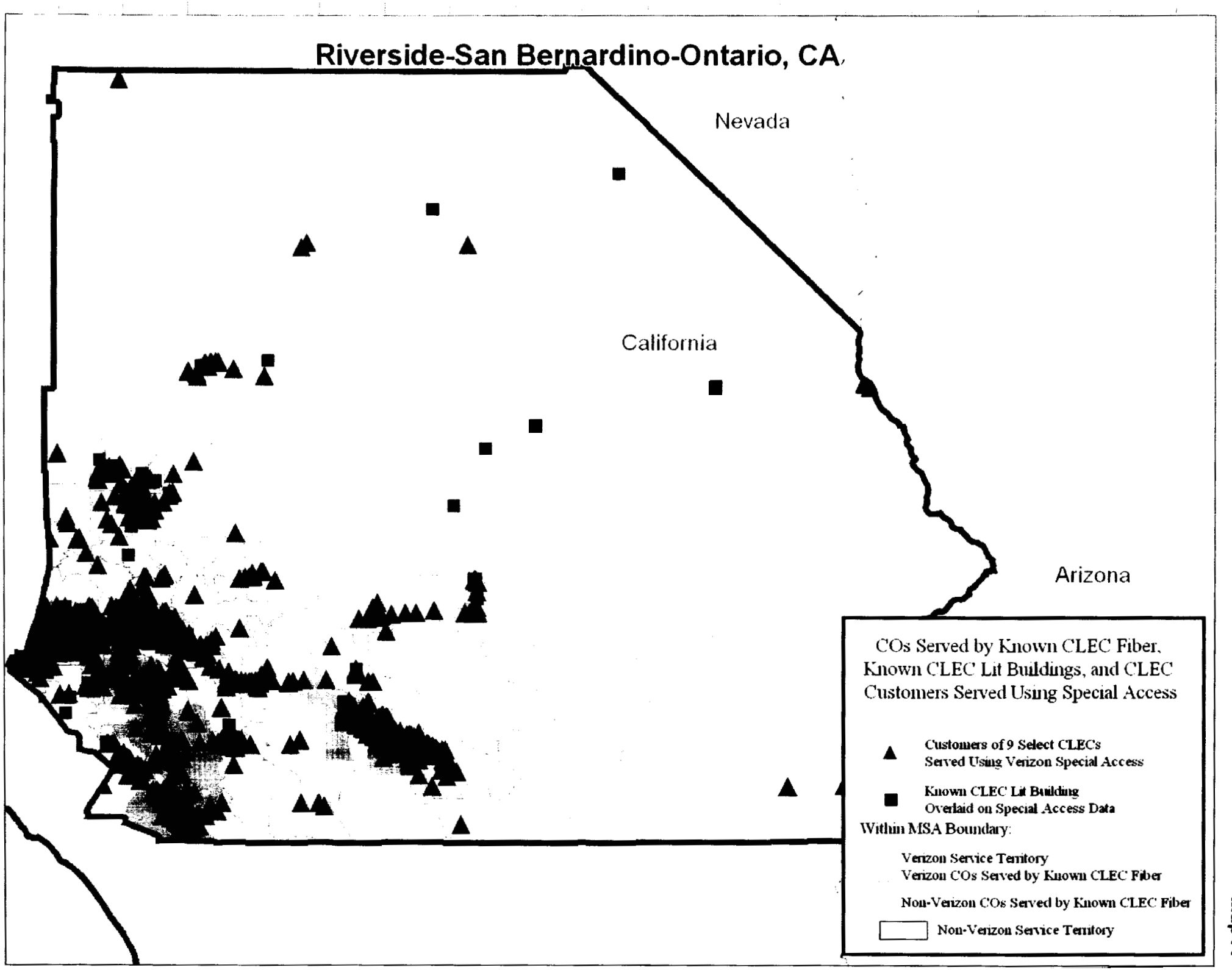
Riverside-San Bernardino-Ontario, CA
Nevada
California
Arizona
COs Served by Known CLEC Fiber, Known CLEC Lit Buildings, and CLEC Customers Served Using Special Access
Customers of 9 Select CLECs Served Using Verizon Special Access
Known CLEC Lit Building Overlaid on Special Access Data
Within MSA Boundary:
Verizon Service Territory
Verizon COs Served by Known CLEC Fiber
Non-Verizon COs Served by Known CLEC Fiber
Non-Verizon Service Territory

Map A

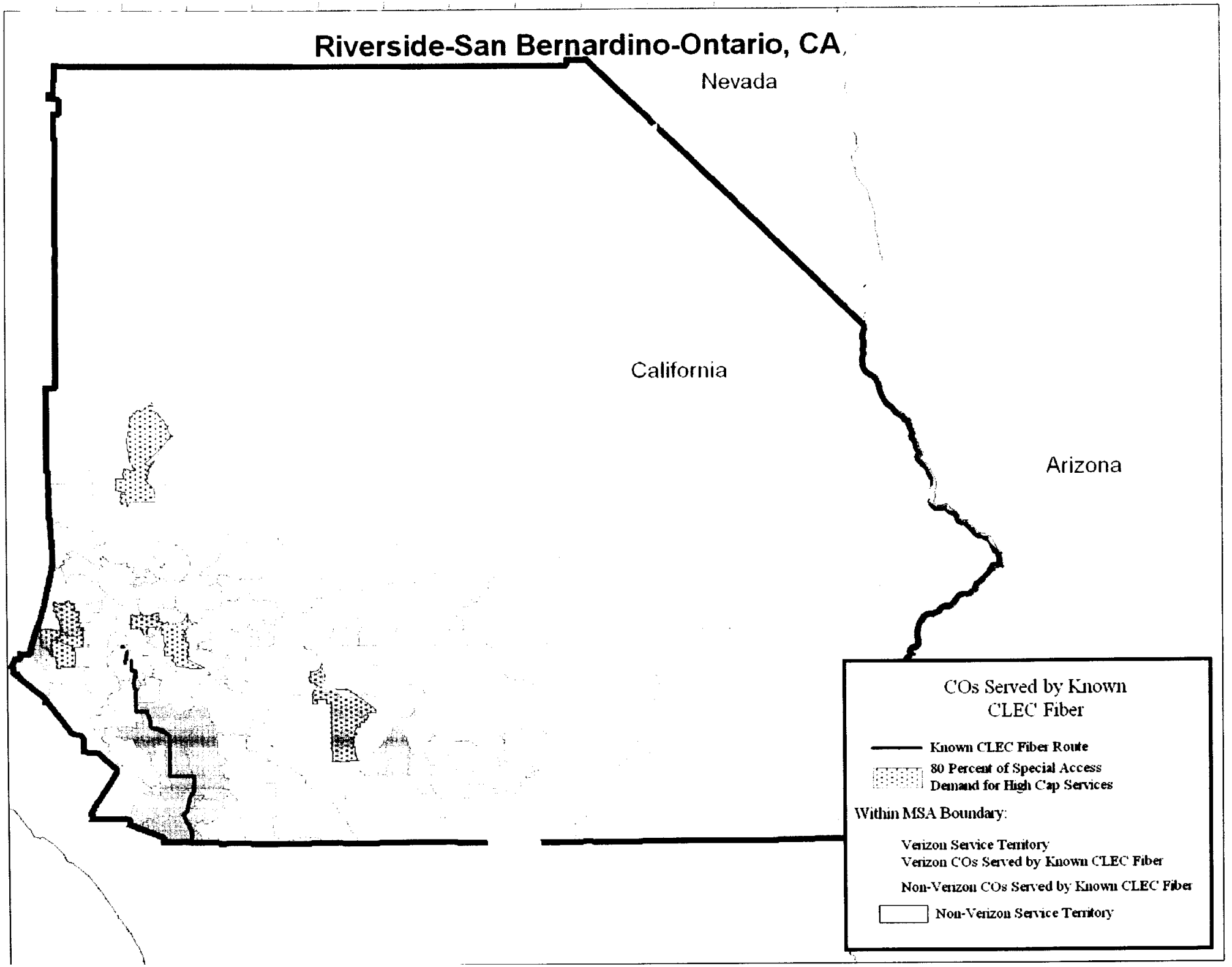
Riverside-San Bernardino-Ontario, CA
Nevada
California
Arizona
COs Served by Known CLEC Fiber
Known CLEC Fiber Route
80 Percent of Special Access Demand for High Cap Services
Within MSA Boundary:
Verizon Service Territory
Verizon COs Served by Known CLEC Fiber
Non-Verizon COs Served by Known CLEC Fiber
Non-Verizon Service Territory

Map B

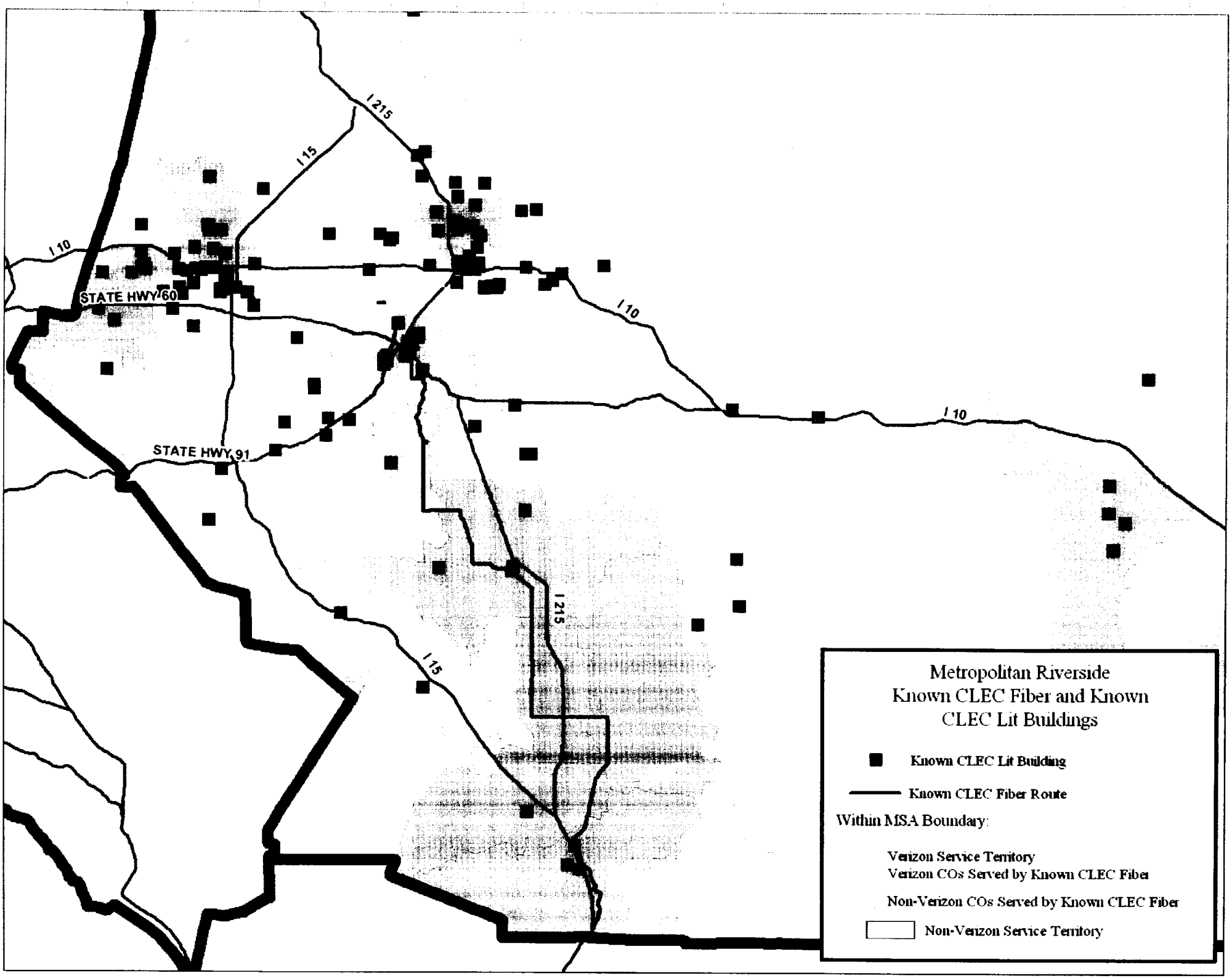
I 215
I 15
I 10
STATE HWY 60
STATE HWY 91
I 10
I 10
I 215
I 15
Metropolitan Riverside
Known CLEC Fiber and Known
CLEC Lit Buildings
Known CLEC Lit Building
Known CLEC Fiber Route
Within MSA Boundary:
Verizon Service Territory
Verizon COs Served by Known CLEC Fiber
Non-Verizon COs Served by Known CLEC Fiber
Non-Verizon Service Territory

Map C

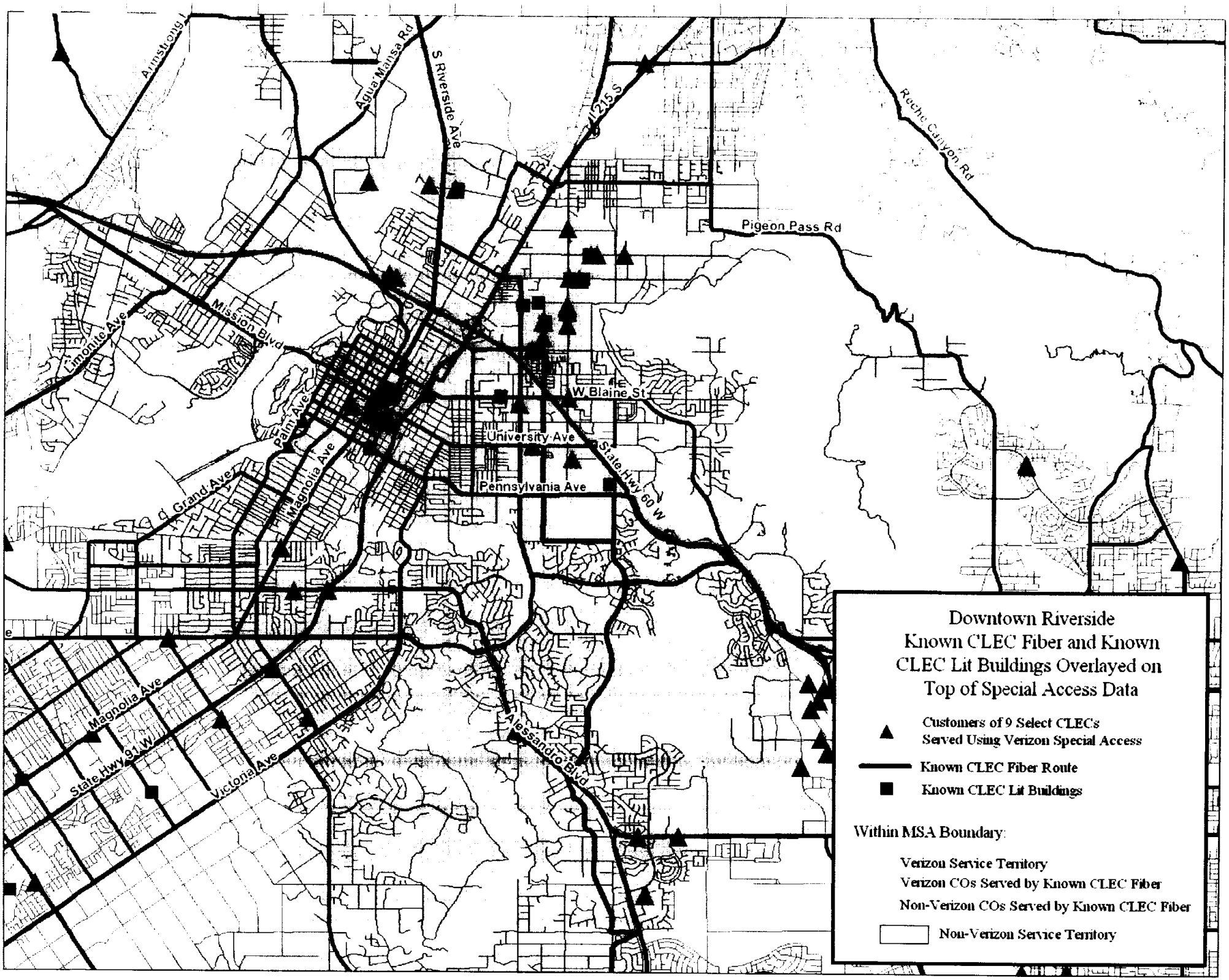
Downtown Riverside
Known CLEC Fiber and Known
CLEC Lit Buildings Overlayed on
Top of Special Access Data
Customers of 9 Select CLECs
Served Using Verizon Special Access
Known CLEC Fiber Route
Known CLEC Lit Buildings
Within MSA Boundary:
Verizon Service Territory
Verizon COs Served by Known CLEC Fiber
Non-Verizon COs Served by Known CLEC Fiber
Non-Verizon Service Territory
Armstrong
Agua Mansa Rd
S Riverside Ave
I 215 S
Roche Canyon Rd
Pigeon Pass Rd
Mission Blvd
Limonite Ave
Palm Ave
Magnolia Ave
Grand Ave
W Blaine St
University Ave
Pennsylvania Ave
State Hwy 60 W
Magnolia Ave
State Hwy 91 W
Victoria Ave
Alessandro Blvd

Map D

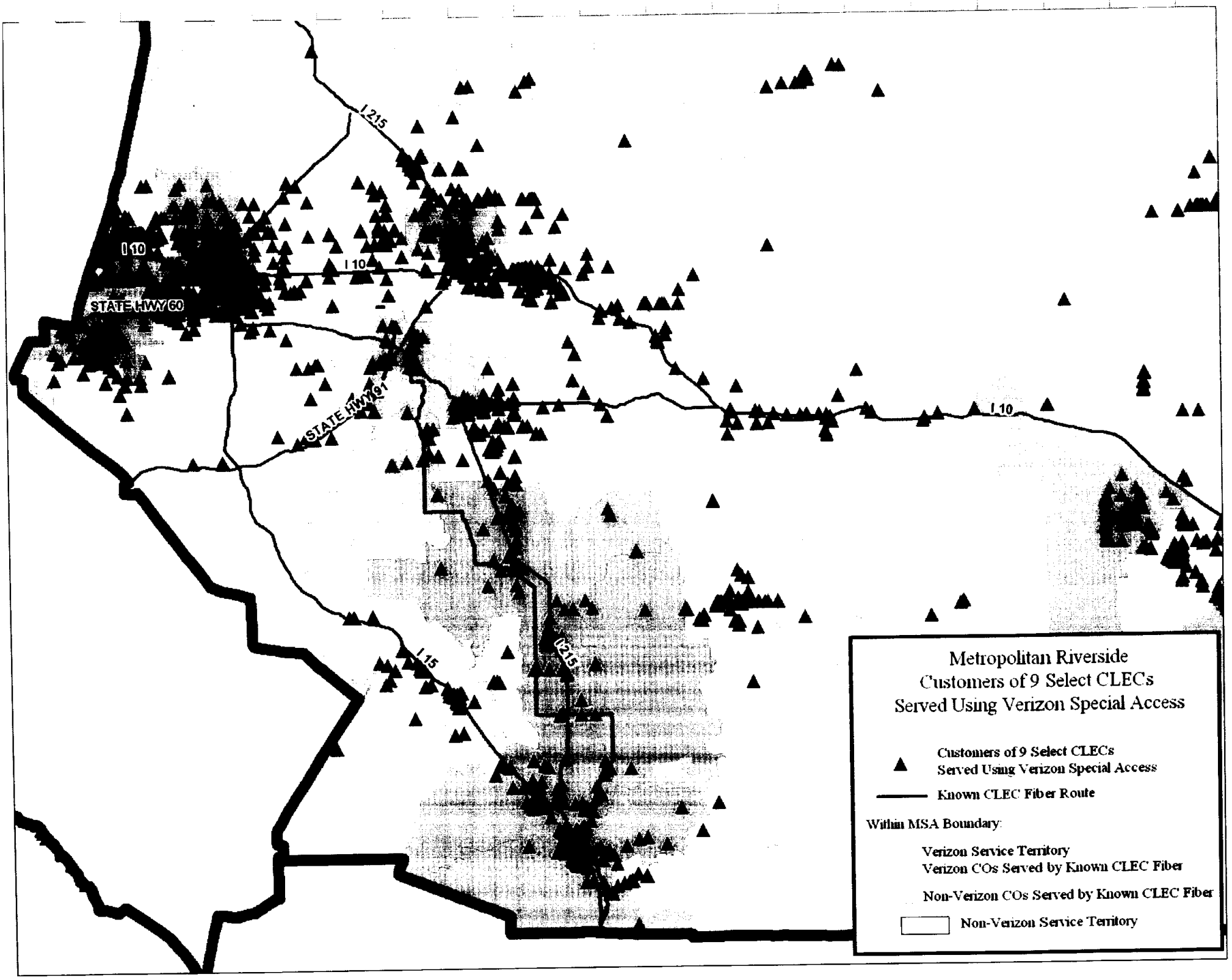
I 215
I 10
I 10
STATE HWY 60
STATE HWY 91
I 10
I 15
I 215
Metropolitan Riverside
Customers of 9 Select CLECs
Served Using Verizon Special Access
Customers of 9 Select CLECs
Served Using Verizon Special Access
Known CLEC Fiber Route
Within MSA Boundary:
Verizon Service Territory
Verizon COs Served by Known CLEC Fiber
Non-Verizon COs Served by Known CLEC Fiber
Non-Verizon Service Territory

Map E

Virginia Beach-Norfolk-Newport News, VA-NC

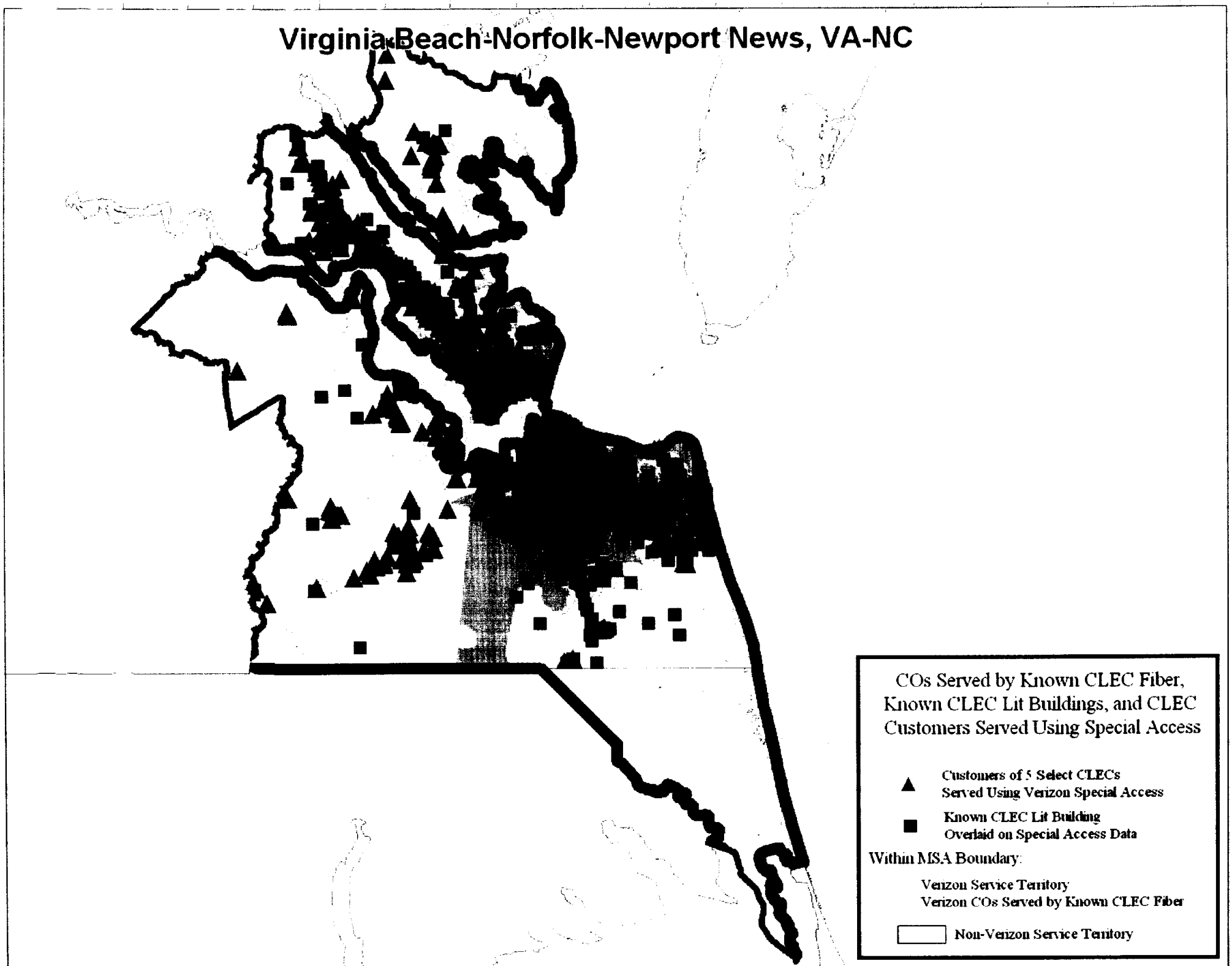

Map A

Virginia Beach-Norfolk-Newport News, VA-NC

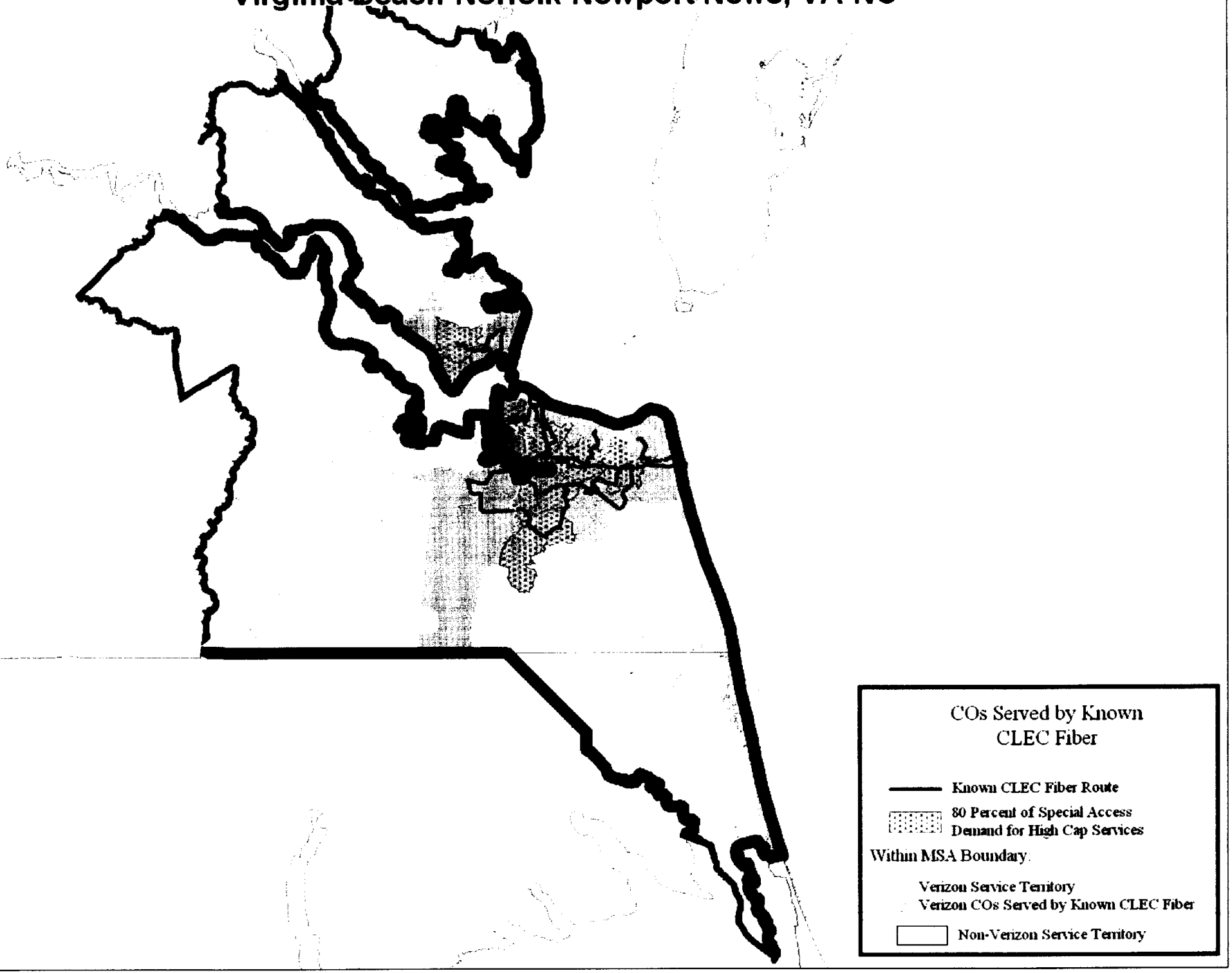

Map B

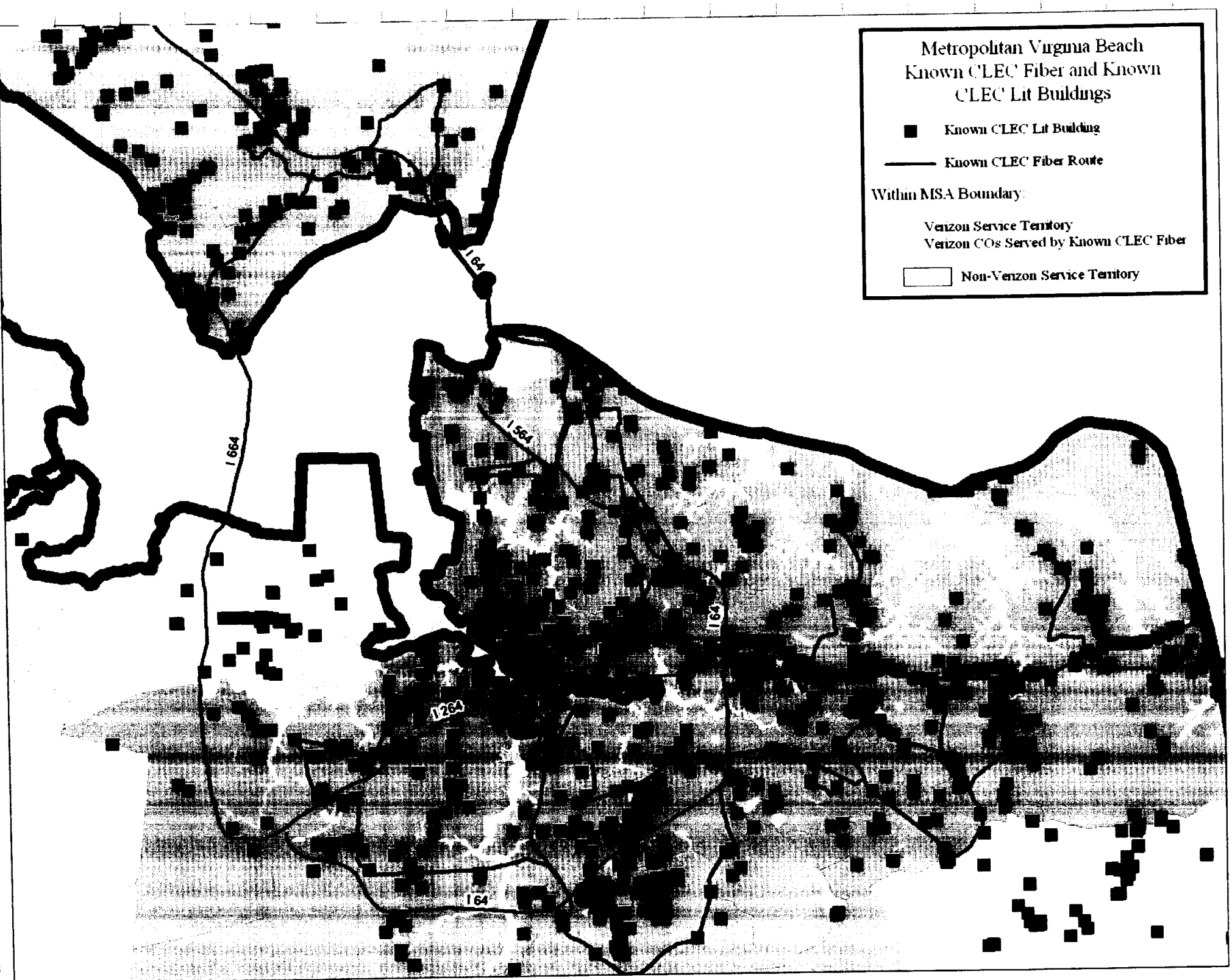
Metropolitan Virginia Beach
Known CLEC Fiber and Known
CLEC Lit Buildings
Known CLEC Lit Building
Known CLEC Fiber Route
Within MSA Boundary:
Verizon Service Territory
Verizon COs Served by Known CLEC Fiber
Non-Verizon Service Territory
I 64
I 564
I 664
I 264
I 64
I 64

Map C

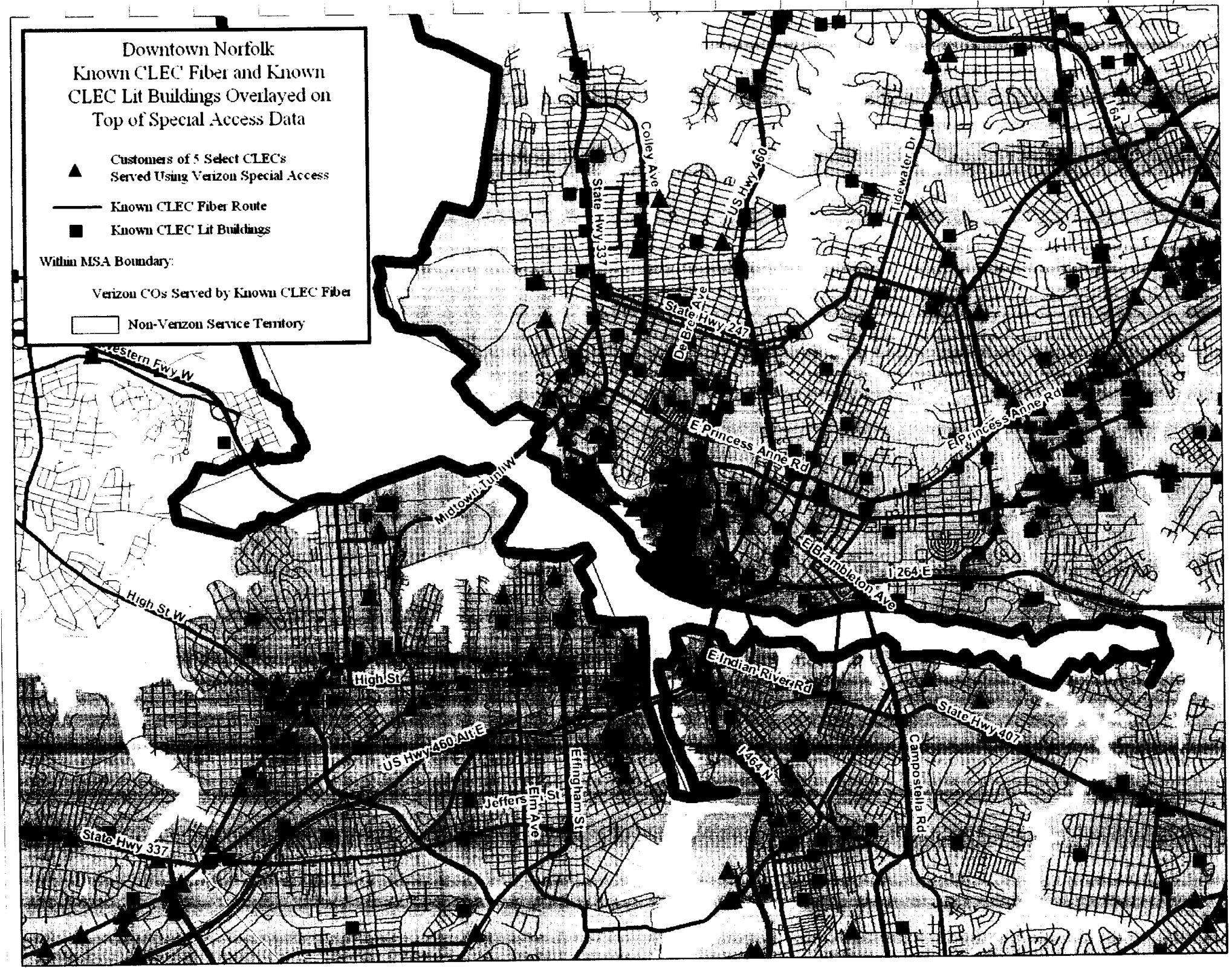
Downtown Norfolk
Known CLEC Fiber and Known
CLEC Lit Buildings Overlayed on
Top of Special Access Data
Customers of 5 Select CLECs
Served Using Verizon Special Access
Known CLEC Fiber Route
Known CLEC Lit Buildings
Within MSA Boundary:
Verizon COs Served by Known CLEC Fiber
Non-Verizon Service Territory
Western Fwy W
Colley Ave
State Hwy 337
US Hwy 460
Tidewater Dr
State Hwy 247
E Princess Anne Rd
E Brambleton Ave
I 264 E
Midtown Tunl W
High St W
High St
E Indian River Rd
State Hwy 407
US Hwy 460 Alt E
I 464 N
Campostella Rd
Effingham St
Jeffers St
Elm Ave
State Hwy 337

Map D


Metropolitan Virginia Beach
Customers of 5 Select CLEC's
Served Using Verizon Special Access
Customers of 5 Select CLEC's
Served Using Verizon Special Access
Known CLEC Fiber Route
Within MSA Boundary:
Verizon Service Territory
Verizon COs Served by Known CLEC Fiber
Non-Verizon Service Territory
I 64
I 664
I 564
I 264
I 464
I 64
I 64
I 64

Map E

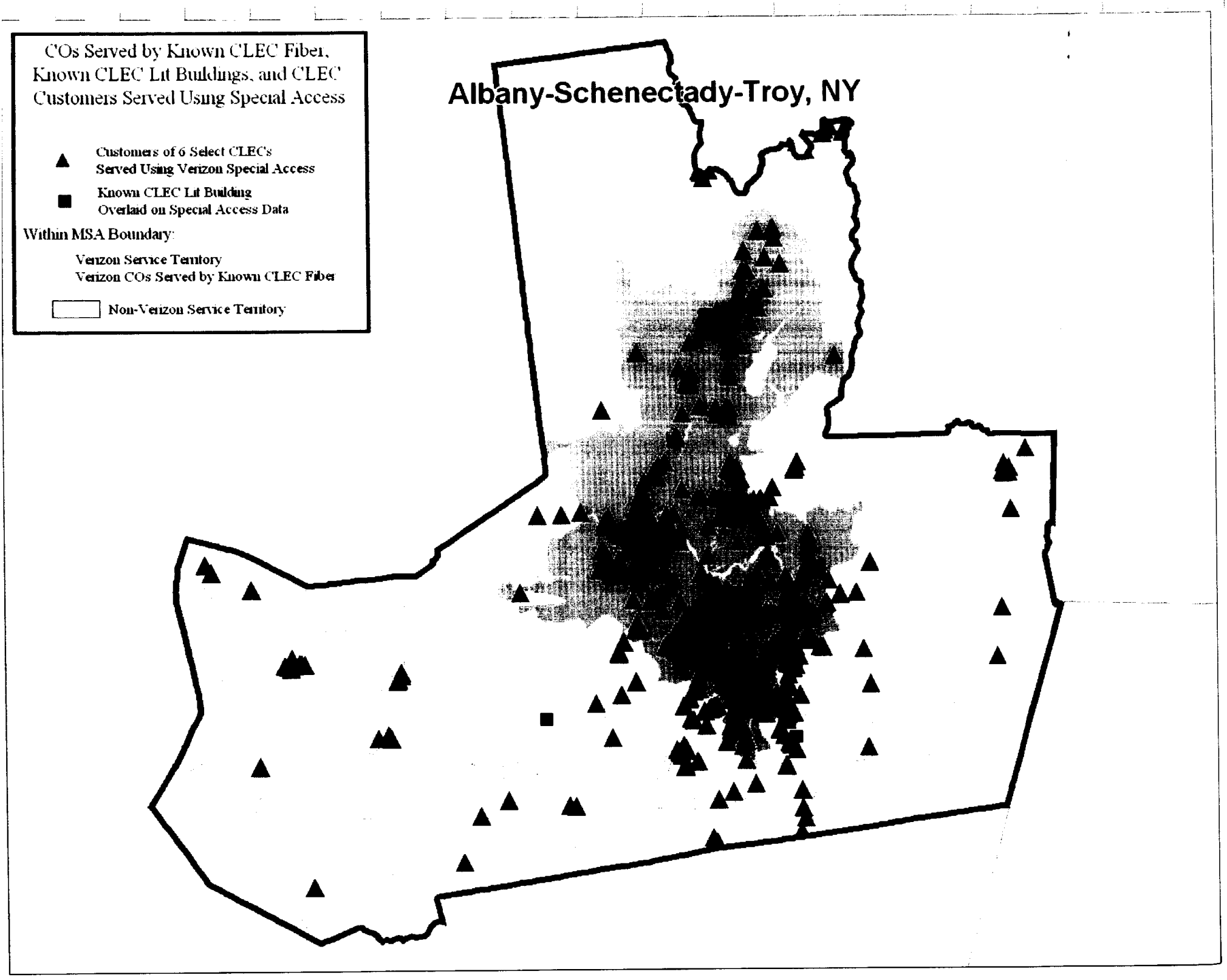
COs Served by Known CLEC Fiber, Known CLEC Lit Buildings, and CLEC Customers Served Using Special Access
Customers of 6 Select CLECs Served Using Verizon Special Access
Known CLEC Lit Building Overlaid on Special Access Data
Within MSA Boundary:
Verizon Service Territory
Verizon COs Served by Known CLEC Fiber
Non-Verizon Service Territory
Albany-Schenectady-Troy, NY

Map A

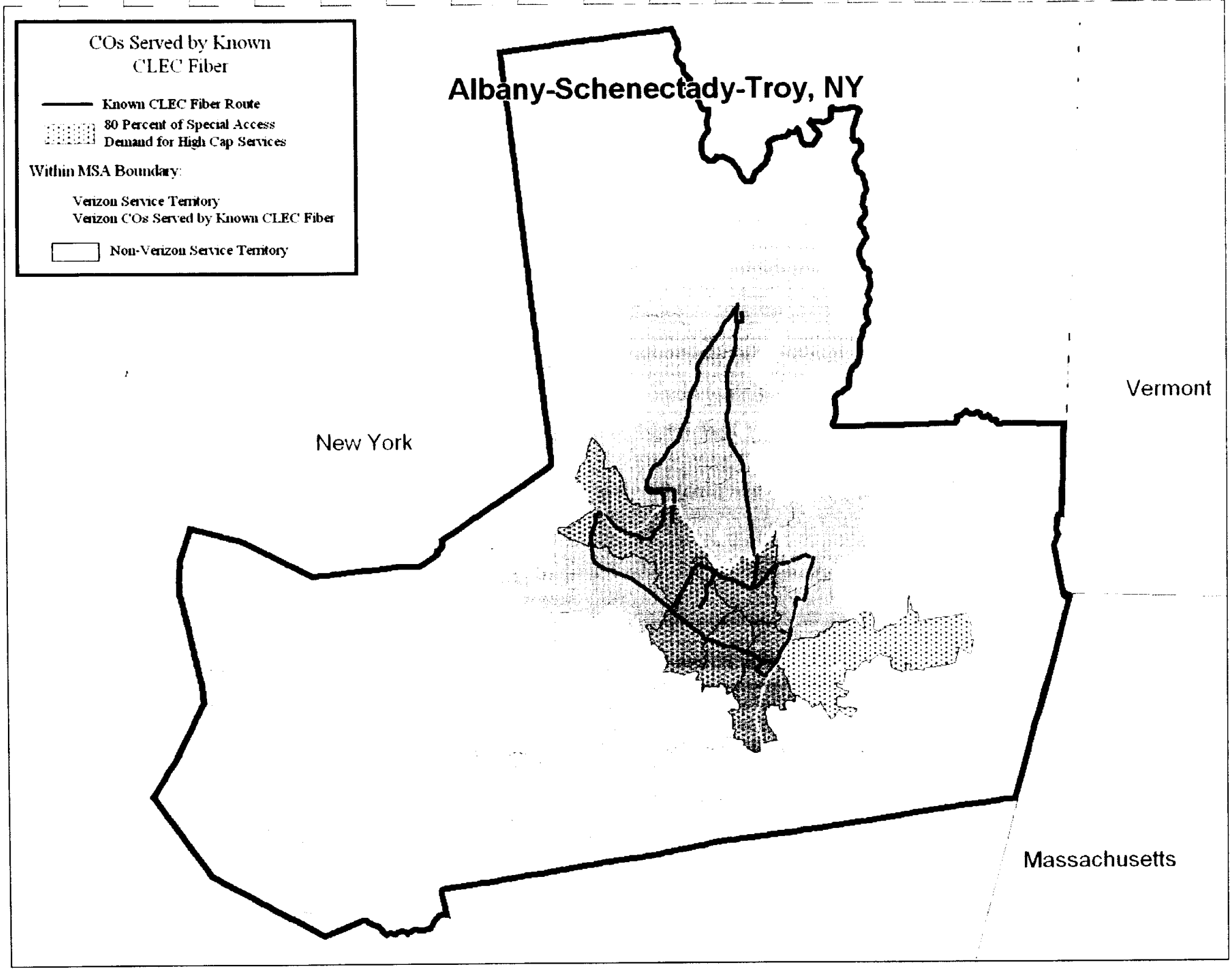
COs Served by Known CLEC Fiber
Known CLEC Fiber Route
80 Percent of Special Access Demand for High Cap Services
Within MSA Boundary:
Verizon Service Territory
Verizon COs Served by Known CLEC Fiber
Non-Verizon Service Territory
Albany-Schenectady-Troy, NY
New York
Vermont
Massachusetts

Map B

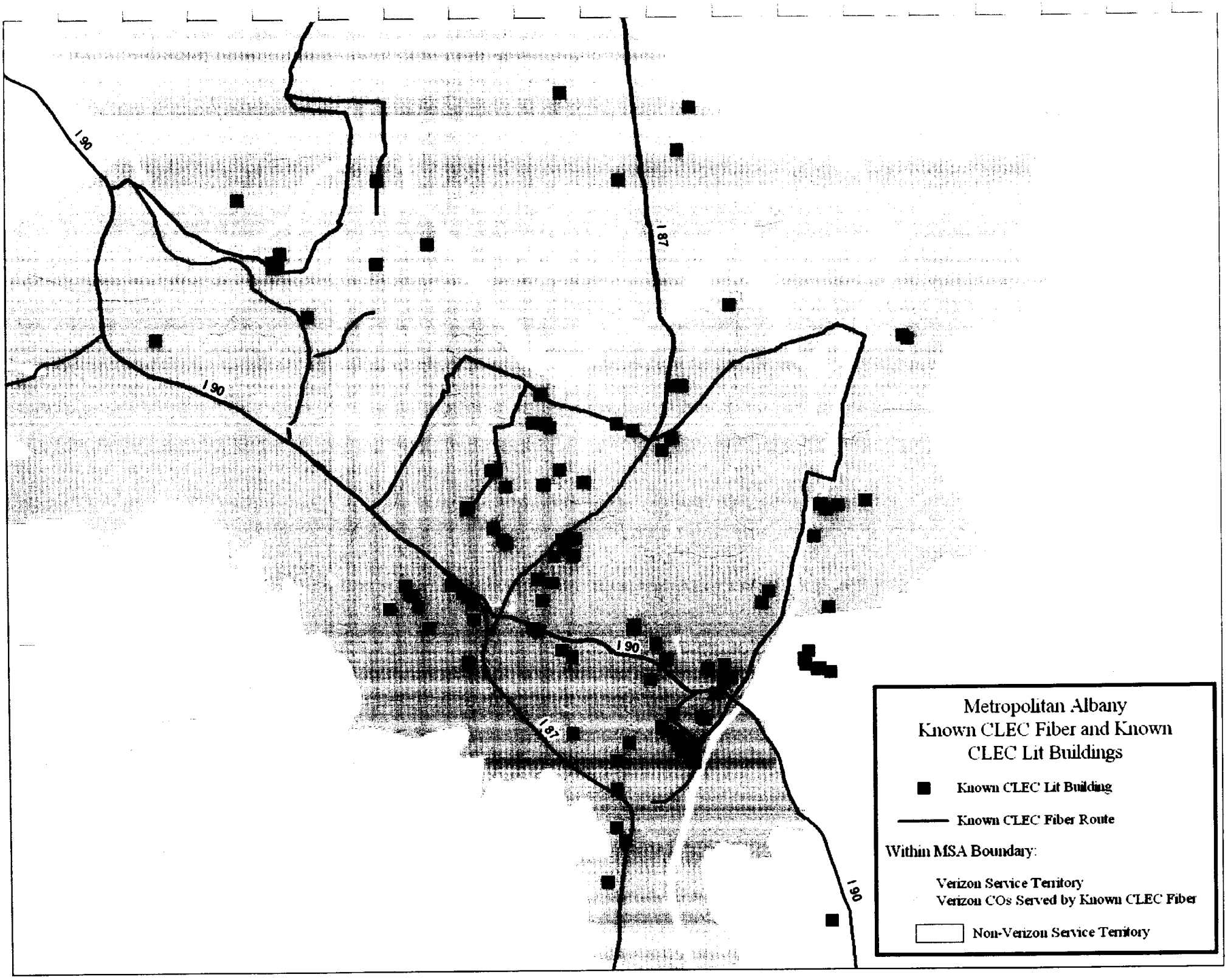
Metropolitan Albany
Known CLEC Fiber and Known
CLEC Lit Buildings
Known CLEC Lit Building
Known CLEC Fiber Route
Within MSA Boundary:
Verizon Service Territory
Verizon COs Served by Known CLEC Fiber
Non-Verizon Service Territory
I 90
I 87

Map C

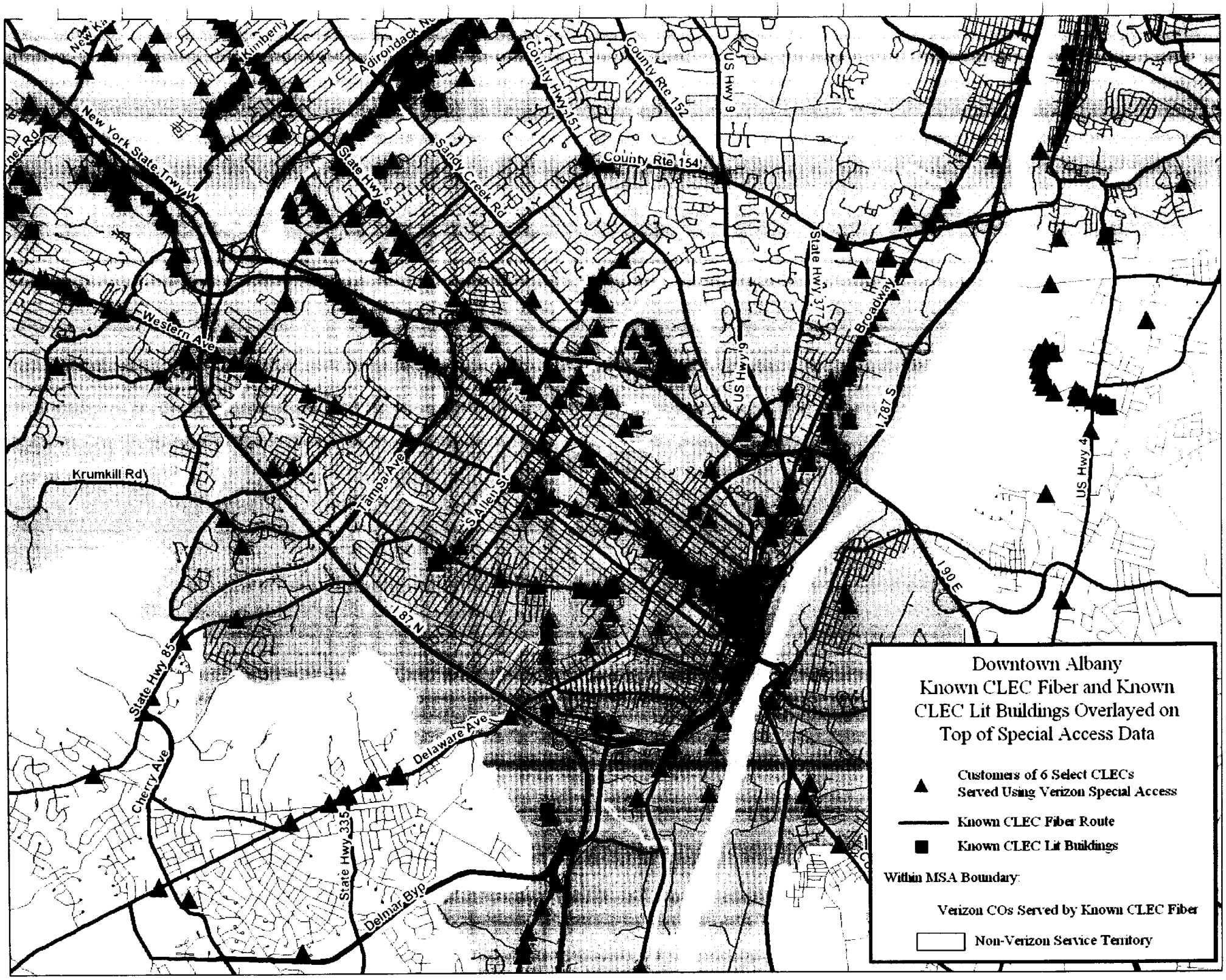
Downtown Albany
Known CLEC Fiber and Known
CLEC Lit Buildings Overlayed on
Top of Special Access Data
Customers of 6 Select CLECs
Served Using Verizon Special Access
Known CLEC Fiber Route
Known CLEC Lit Buildings
Within MSA Boundary
Verizon COs Served by Known CLEC Fiber
Non-Verizon Service Territory
New York State Trwy/W
Kimberly
Adirondack
County Hwy 151
County Rte 152
US Hwy 9
County Rte 154
State Hwy 5
Sandy Creek Rd
State Hwy 137
Broadway
Western Ave
Krumkill Rd
Tampa Ave
S Allen St
I 787 S
US Hwy 4
I 90 E
I 87 N
State Hwy 85
Cherry Ave
Delaware Ave
State Hwy 335
Delmar Byp

Map D

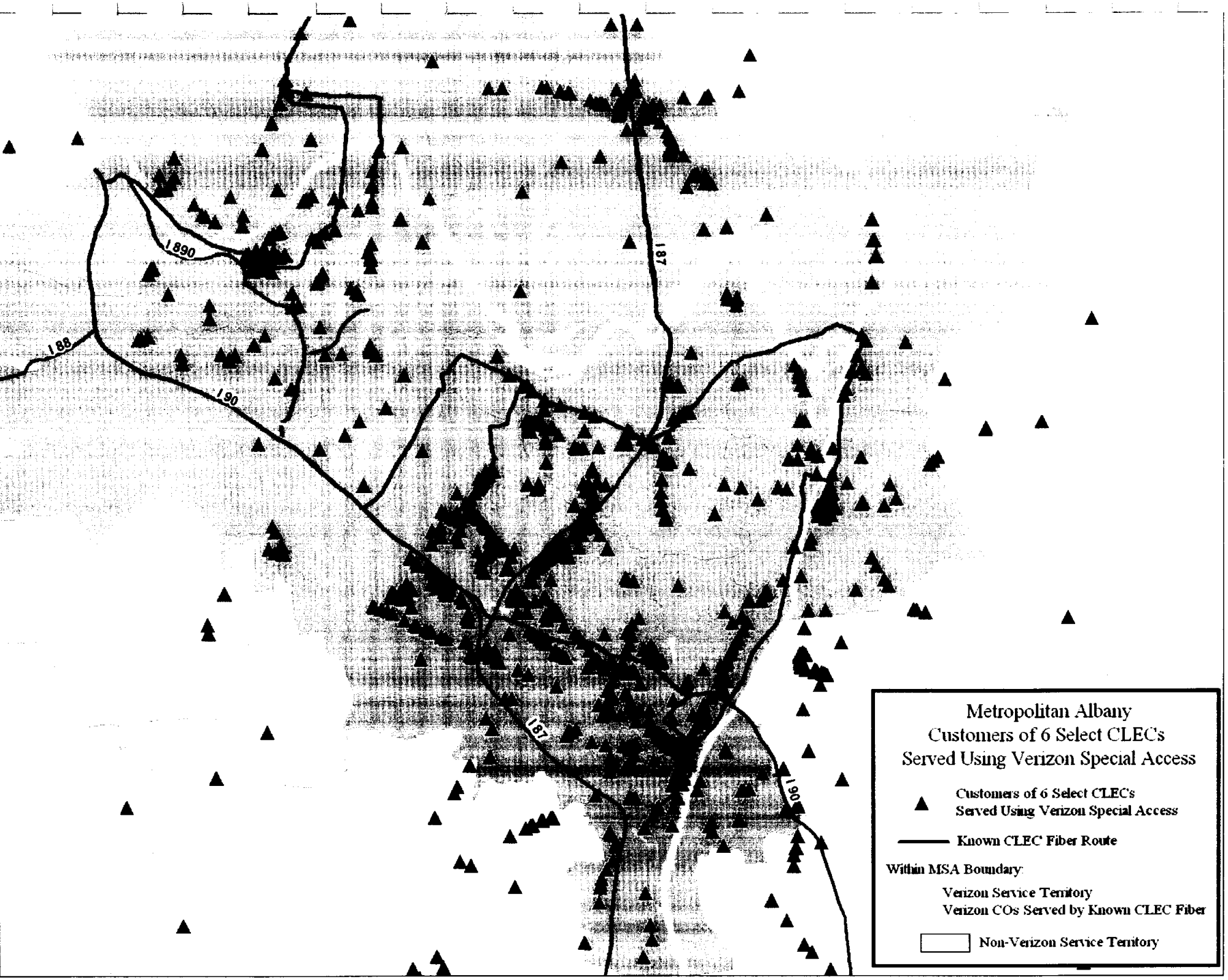
Metropolitan Albany
Customers of 6 Select CLECs
Served Using Verizon Special Access
Customers of 6 Select CLECs
Served Using Verizon Special Access
Known CLEC Fiber Route
Within MSA Boundary:
Verizon Service Territory
Verizon COs Served by Known CLEC Fiber
Non-Verizon Service Territory
1890
188
190
187
187
190

Map E

Buffalo-Cheektowaga-Tonawanda, NY

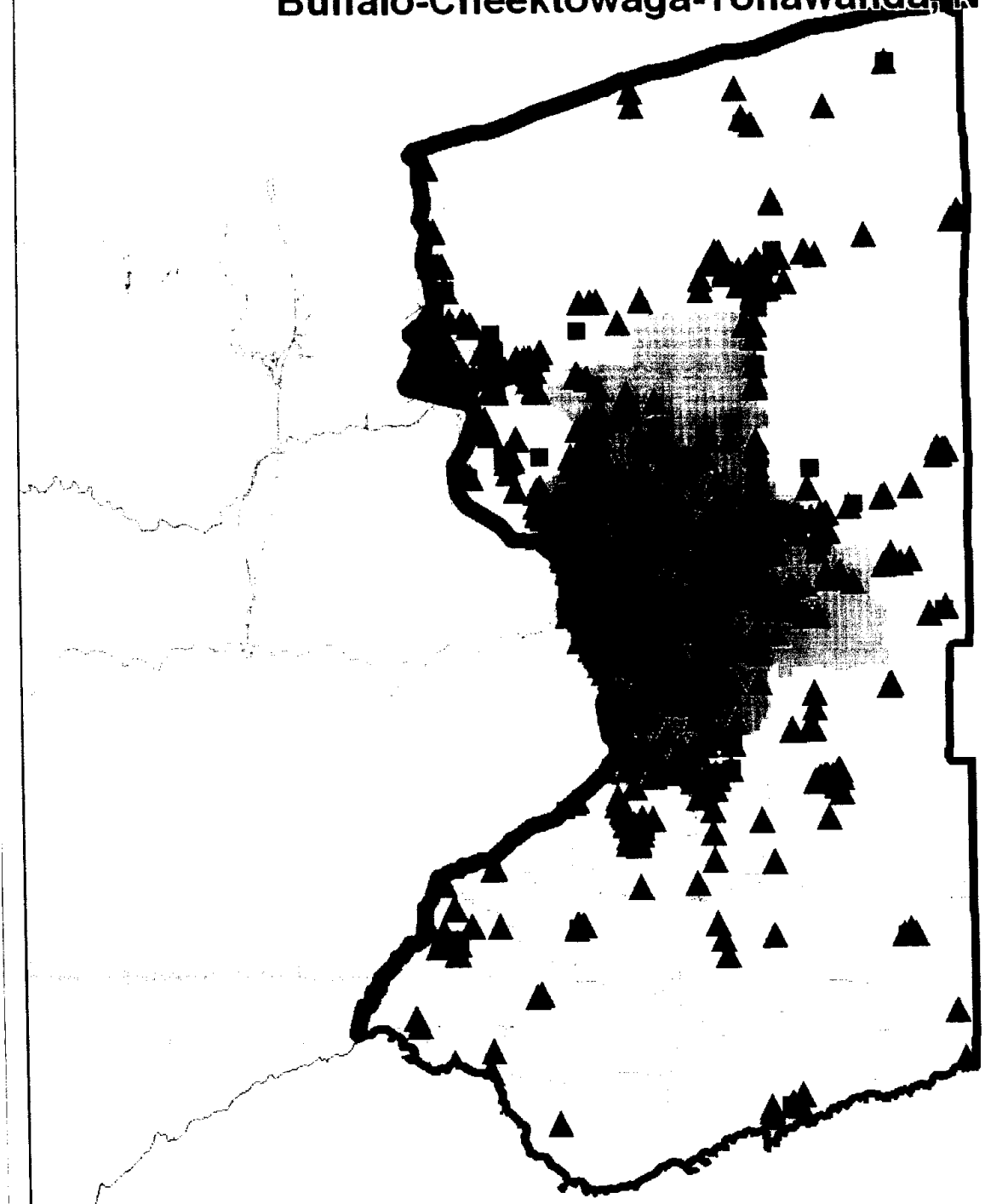

COs Served by Known CLEC Fiber, Known CLEC Lit Buildings, and CLEC Customers Served Using Special Access

▲ Customers of 6 Select CLECs Served Using Verizon Special Access

■ Known CLEC Lit Building Overlaid on Special Access Data

Within MSA Boundary:

Verizon Service Territory
Verizon COs Served by Known CLEC Fiber

Non-Verizon Service Territory

Map A

Buffalo-Cheektowaga-Tonawanda, NY

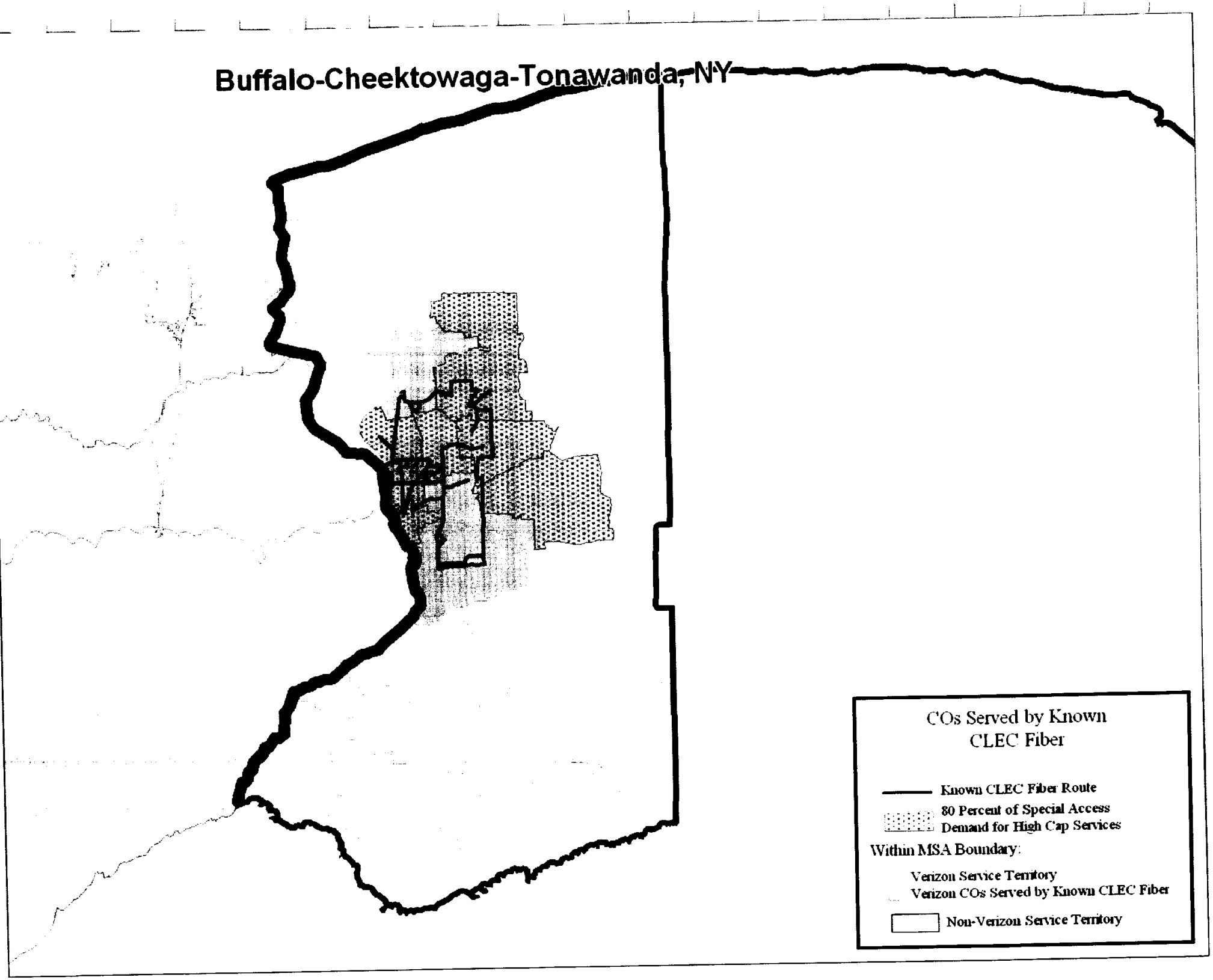

Map B

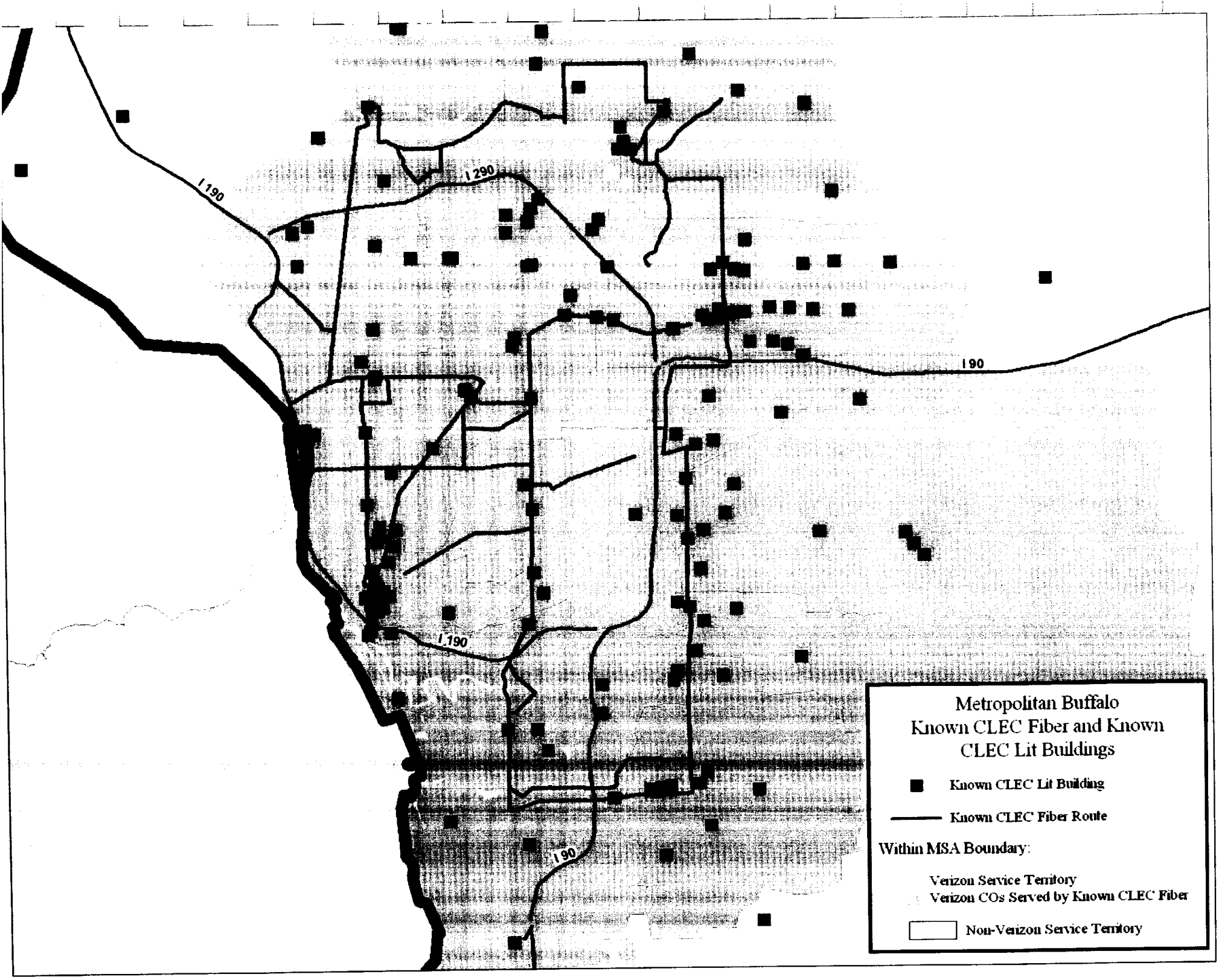
I 190
I 290
I 190
I 190
I 190
I 190
Metropolitan Buffalo
Known CLEC Fiber and Known
CLEC Lit Buildings
Known CLEC Lit Building
Known CLEC Fiber Route
Within MSA Boundary:
Verizon Service Territory
Verizon COs Served by Known CLEC Fiber
Non-Verizon Service Territory

Map C

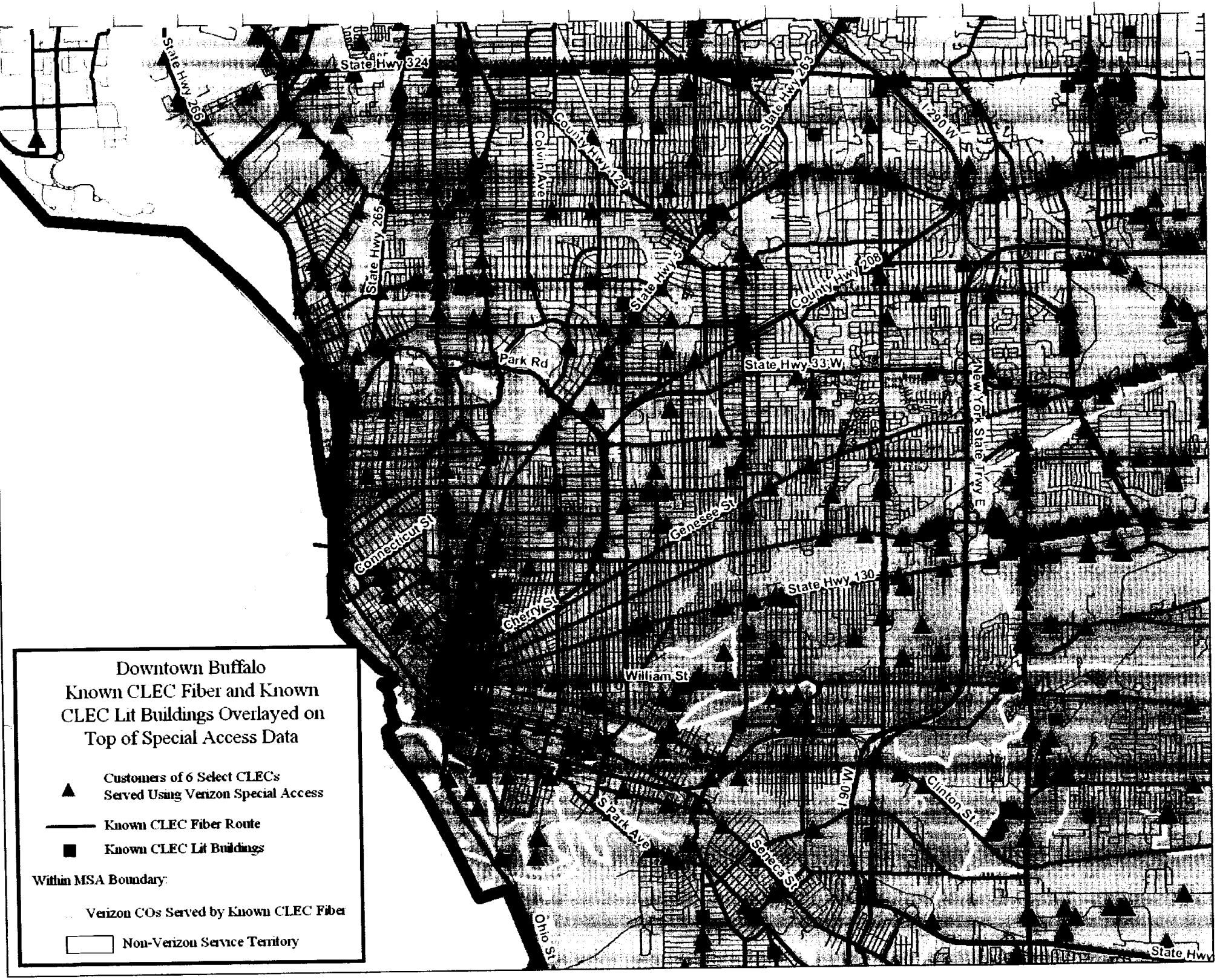
Downtown Buffalo
Known CLEC Fiber and Known
CLEC Lit Buildings Overlayed on
Top of Special Access Data
Customers of 6 Select CLECs
Served Using Verizon Special Access
Known CLEC Fiber Route
Known CLEC Lit Buildings
Within MSA Boundary:
Verizon COs Served by Known CLEC Fiber
Non-Verizon Service Territory
State Hwy 324
State Hwy 266
State Hwy 265
County Hwy 129
Colvin Ave
State Hwy 263
I 290 W
County Hwy 208
State Hwy 5
Park Rd
State Hwy 33 W
New York State Trwy E
Connecticut St
Genesee St
State Hwy 130
Cherry St
William St
I 190 W
Clinton St
S Park Ave
Seneca St
Ohio St
State Hwy

Map D

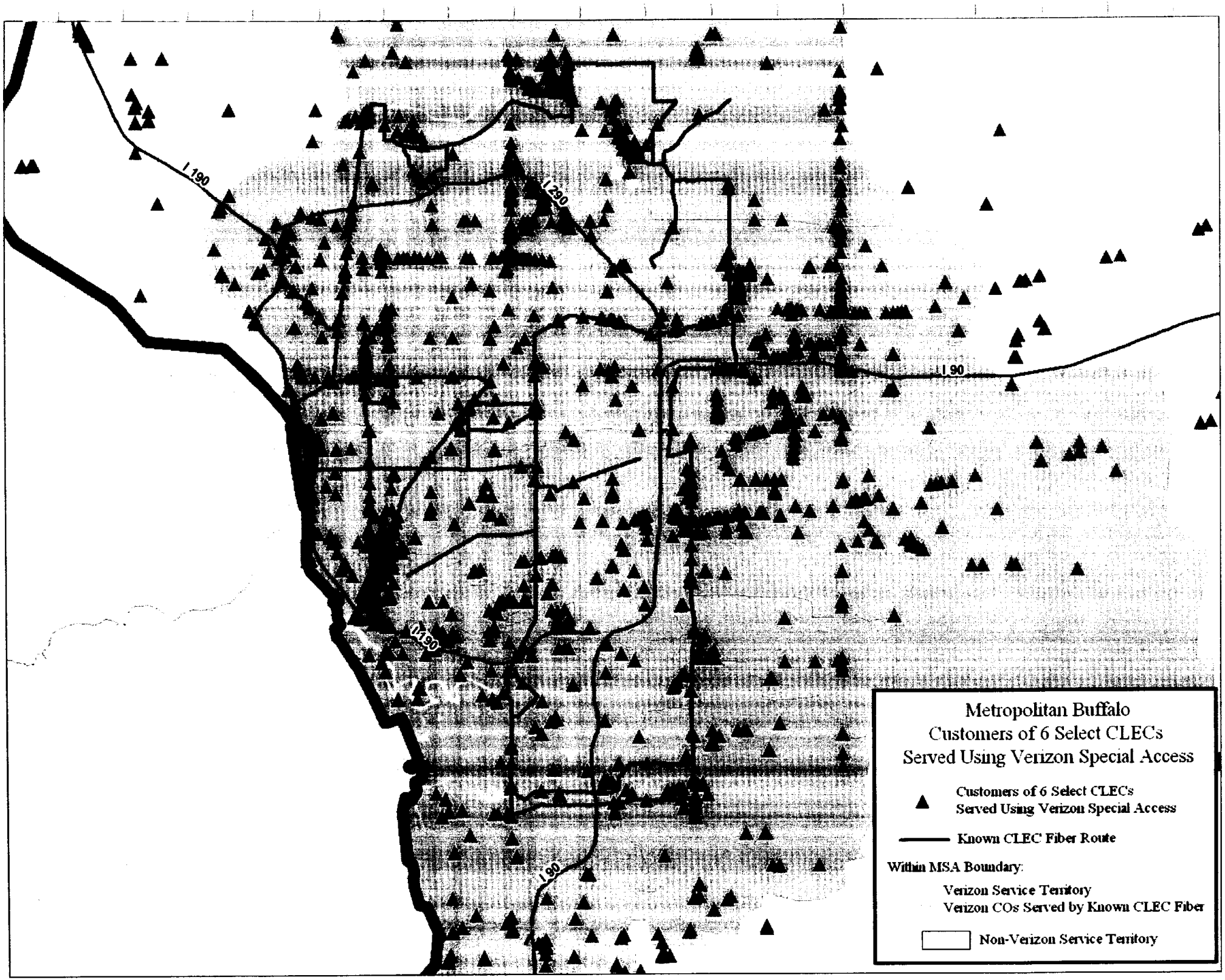
I 190
I 290
I 90
O 190
I 90
Metropolitan Buffalo
Customers of 6 Select CLECs
Served Using Verizon Special Access
Customers of 6 Select CLECs
Served Using Verizon Special Access
Known CLEC Fiber Route
Within MSA Boundary:
Verizon Service Territory
Verizon COs Served by Known CLEC Fiber
Non-Verizon Service Territory

Map E

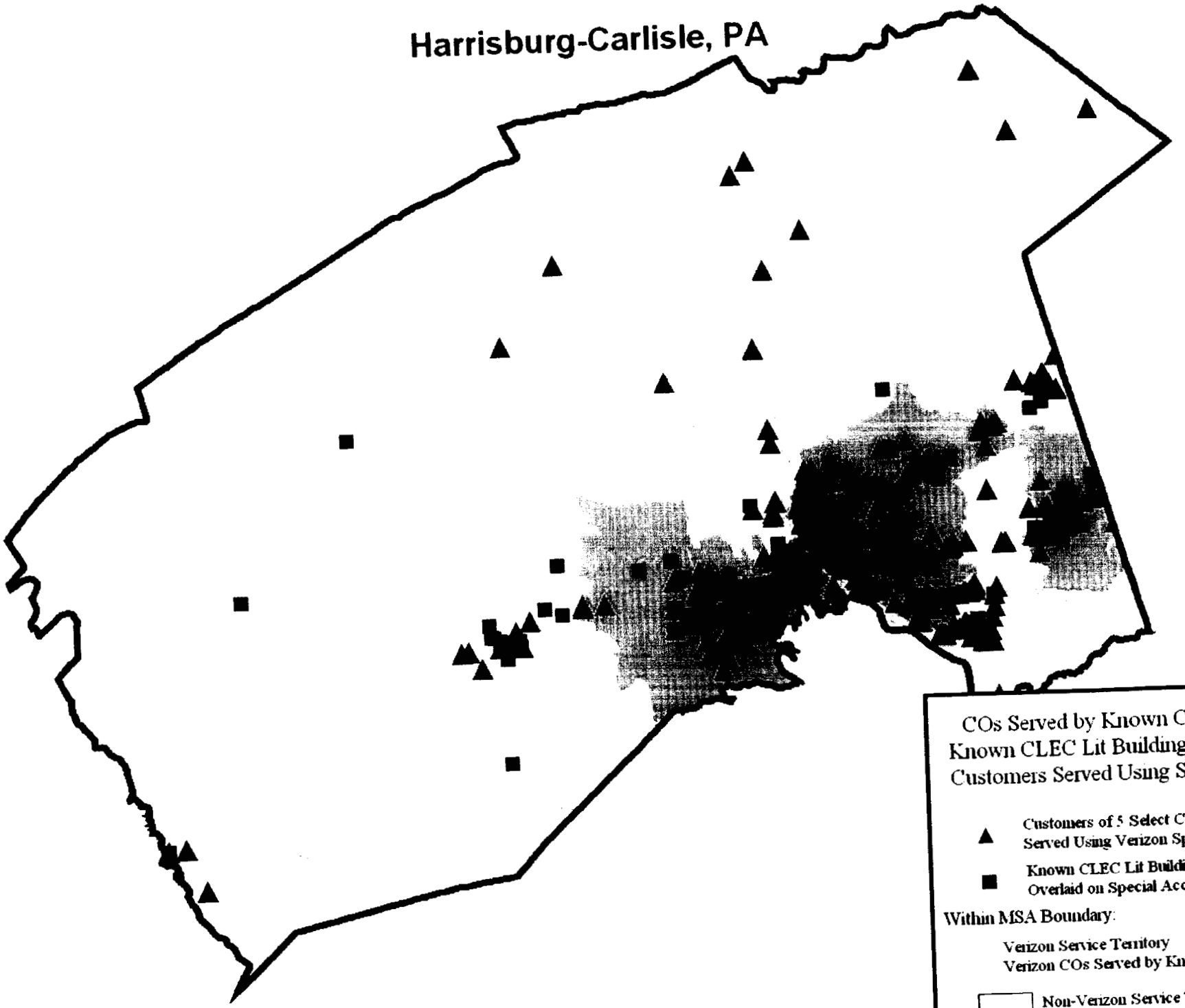
Harrisburg-Carlisle, PA
COs Served by Known CLEC Fiber, Known CLEC Lit Buildings, and CLEC Customers Served Using Special Access
Customers of 5 Select CLECs Served Using Verizon Special Access
Known CLEC Lit Building Overlaid on Special Access Data
Within MSA Boundary:
Verizon Service Territory
Verizon COs Served by Known CLEC Fiber
Non-Verizon Service Territory

Map A