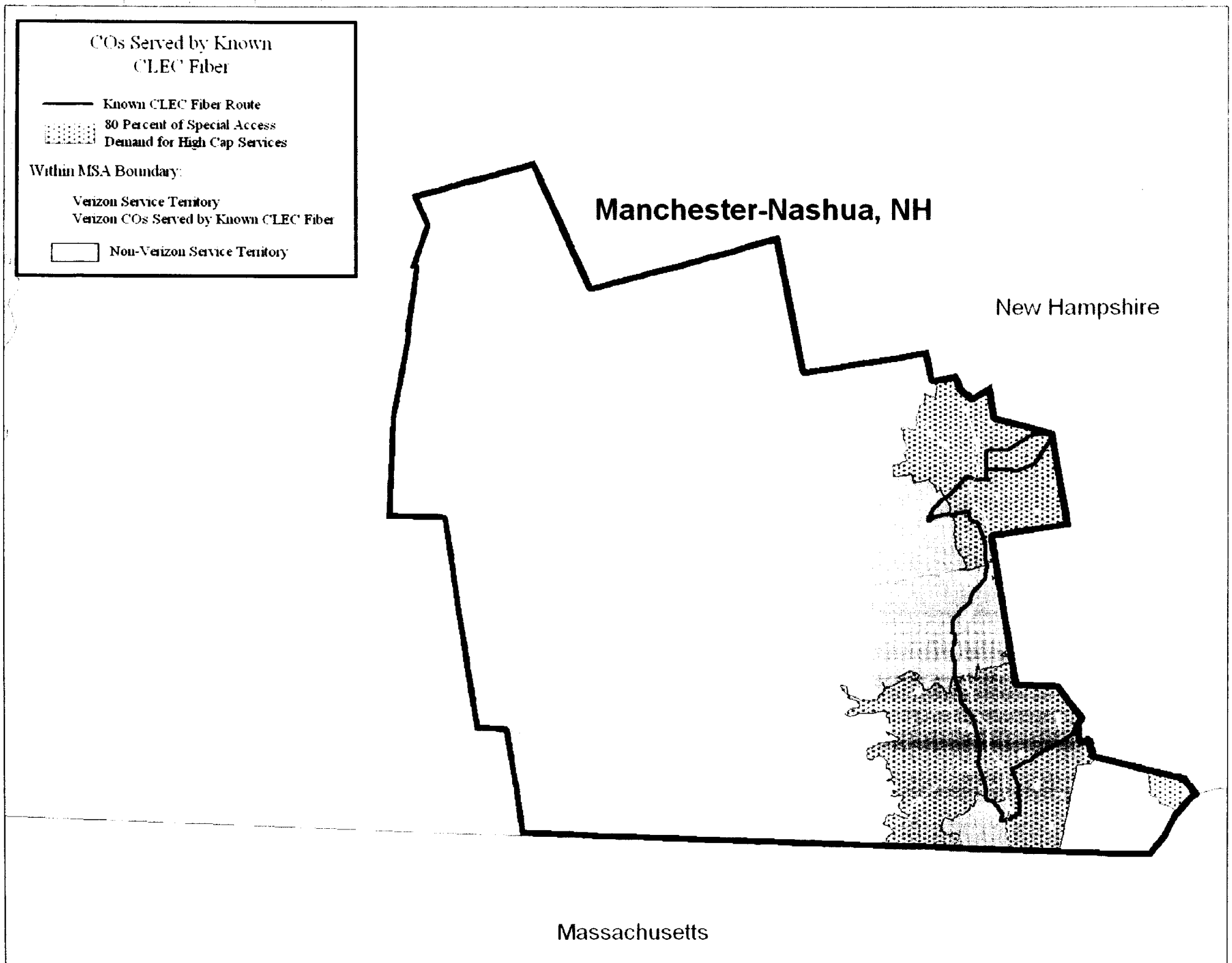
COs Served by Known
CLEC Fiber
Known CLEC Fiber Route
80 Percent of Special Access
Demand for High Cap Services
Within MSA Boundary:
Verizon Service Territory
Verizon COs Served by Known CLEC Fiber
Non-Verizon Service Territory
Manchester-Nashua, NH
New Hampshire
Massachusetts

Map B

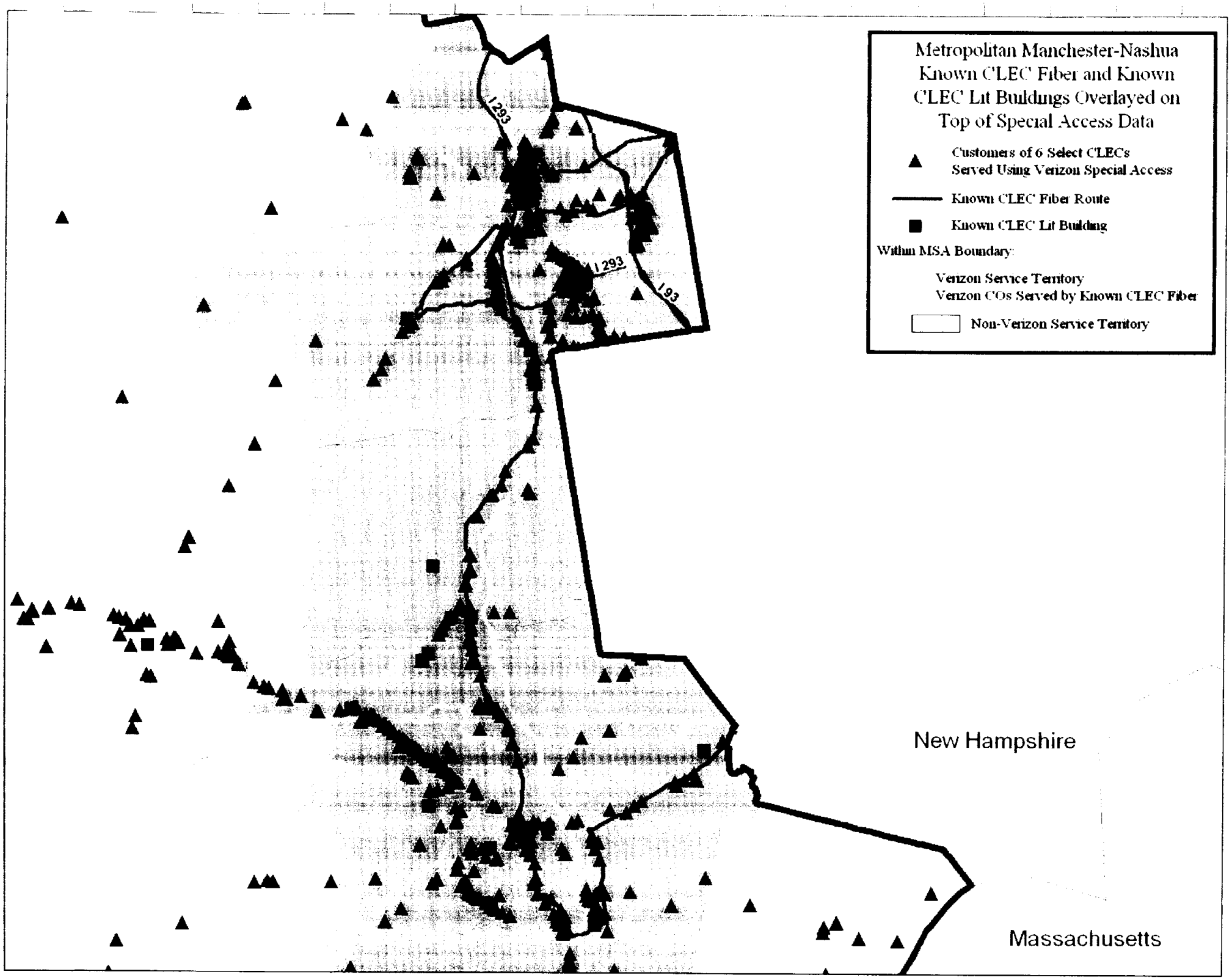
Metropolitan Manchester-Nashua
Known CLEC Fiber and Known
CLEC Lit Buildings Overlayed on
Top of Special Access Data
Customers of 6 Select CLECs
Served Using Verizon Special Access
Known CLEC Fiber Route
Known CLEC Lit Building
Within MSA Boundary:
Verizon Service Territory
Verizon COs Served by Known CLEC Fiber
Non-Verizon Service Territory
I 293
I 293
I 93
New Hampshire
Massachusetts

Map C

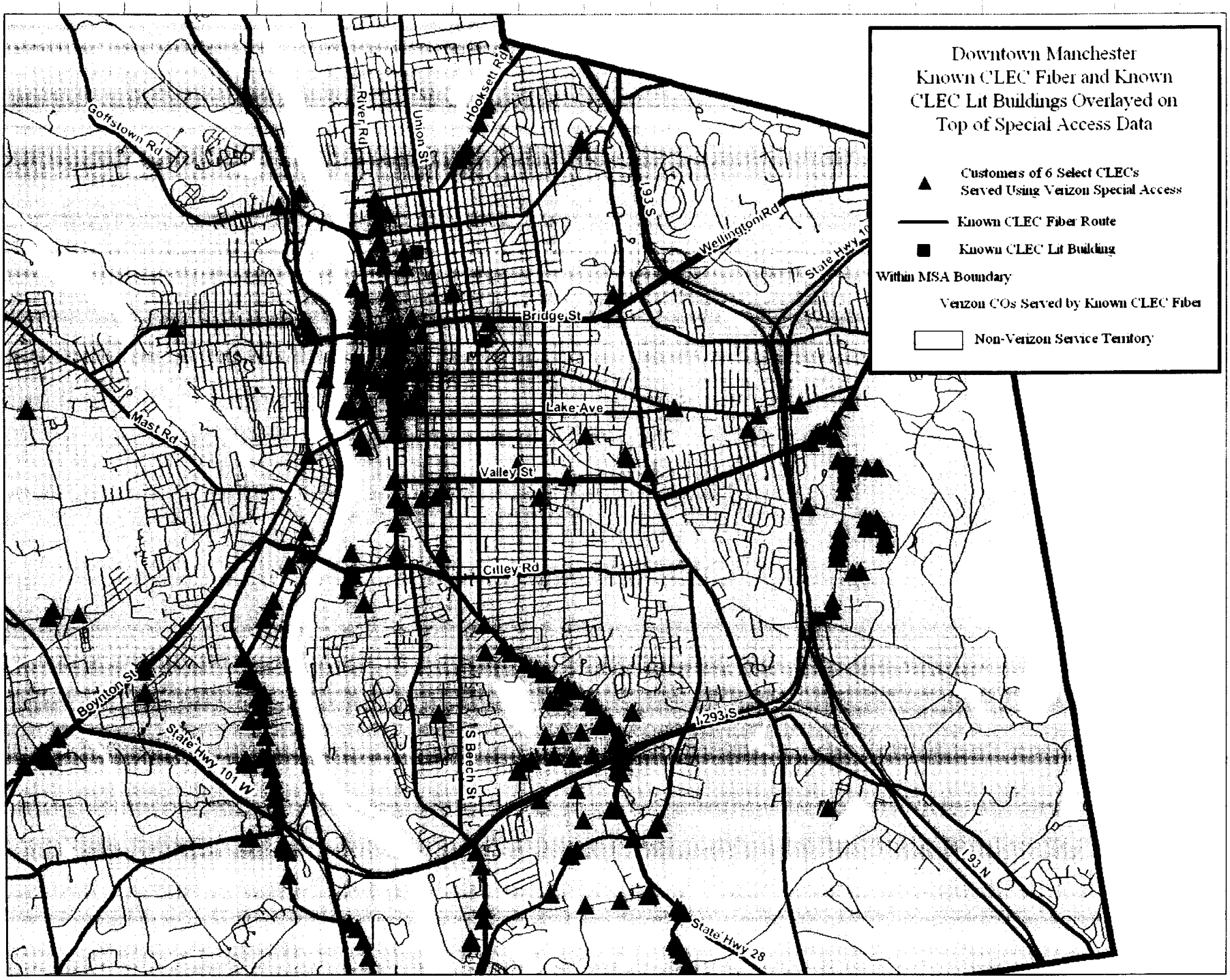
Downtown Manchester
Known CLEC Fiber and Known
CLEC Lit Buildings Overlayed on
Top of Special Access Data
Customers of 6 Select CLECs
Served Using Verizon Special Access
Known CLEC Fiber Route
Known CLEC Lit Building
Within MSA Boundary
Verizon COs Served by Known CLEC Fiber
Non-Verizon Service Territory
Goffstown Rd
River Rd
Union St
Hooksett Rd
I 93 S
Wellington Rd
State Hwy 10
Bridge St
Lake Ave
Mast Rd
Valley St
Cilley Rd
Boynton St
State Hwy 101 W
I 293 S
S Beech St
I 93 N
State Hwy 28

Map D

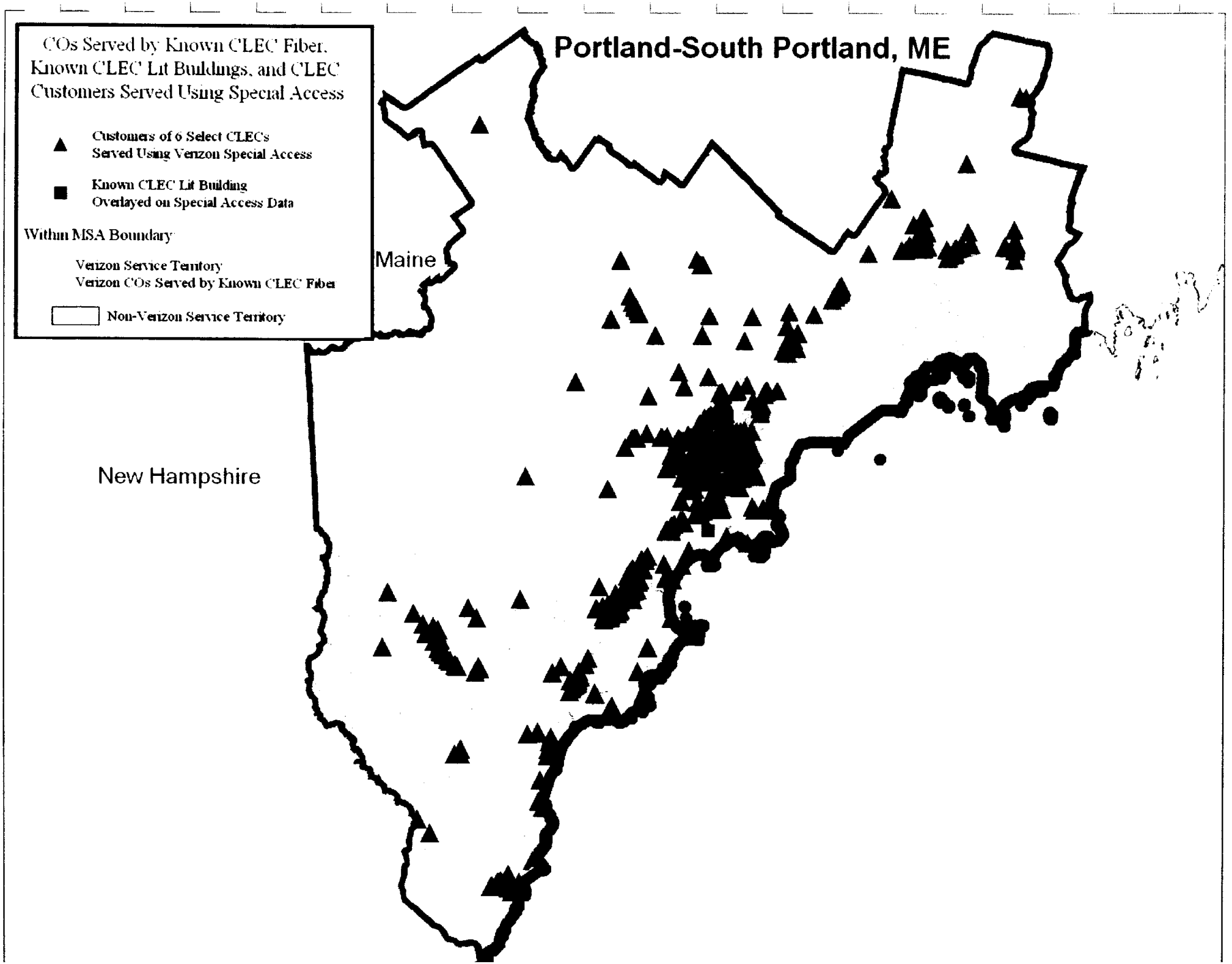
Portland-South Portland, ME
COs Served by Known CLEC Fiber, Known CLEC Lit Buildings, and CLEC Customers Served Using Special Access
Customers of 6 Select CLECs Served Using Verizon Special Access
Known CLEC Lit Building Overlayed on Special Access Data
Within MSA Boundary
Verizon Service Territory
Verizon COs Served by Known CLEC Fiber
Non-Verizon Service Territory
Maine
New Hampshire

Map A

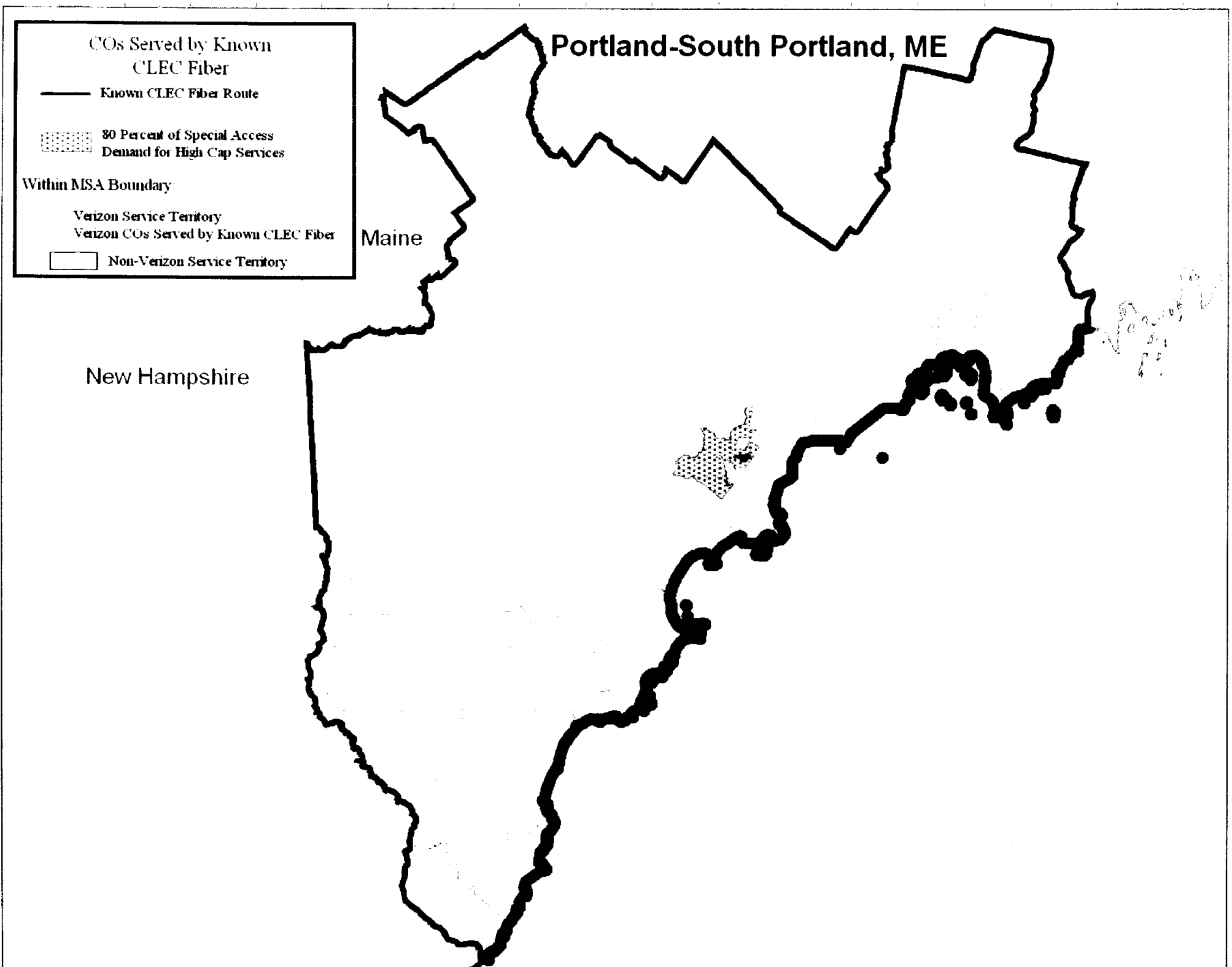
Portland-South Portland, ME
COs Served by Known CLEC Fiber
Known CLEC Fiber Route
80 Percent of Special Access Demand for High Cap Services
Within MSA Boundary
Verizon Service Territory
Verizon COs Served by Known CLEC Fiber
Non-Verizon Service Territory
Maine
New Hampshire

Map B

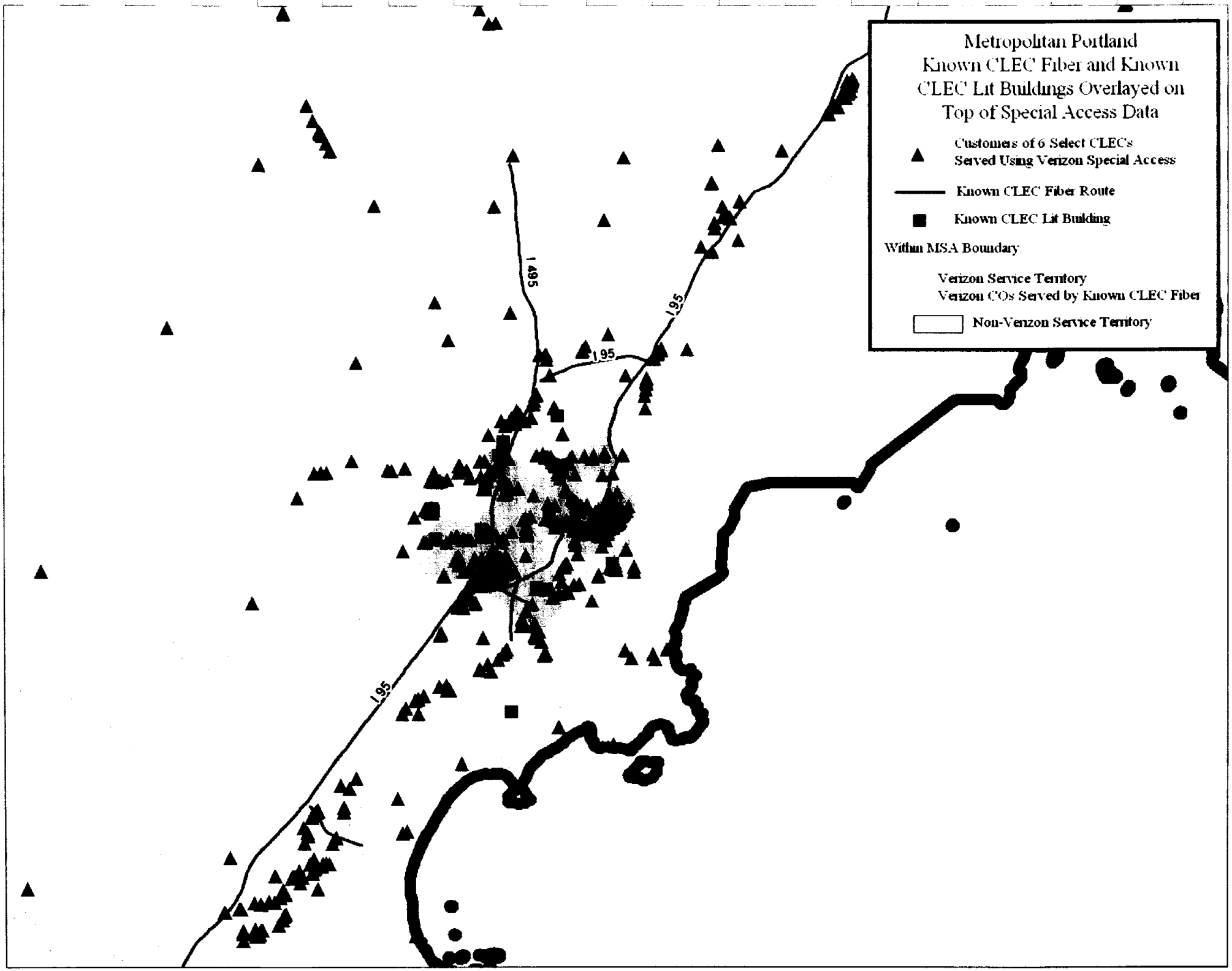
Metropolitan Portland
Known CLEC Fiber and Known
CLEC Lit Buildings Overlayed on
Top of Special Access Data
Customers of 6 Select CLECs
Served Using Verizon Special Access
Known CLEC Fiber Route
Known CLEC Lit Building
Within MSA Boundary
Verizon Service Territory
Verizon COs Served by Known CLEC Fiber
Non-Verizon Service Territory
I495
I95
I95
I95

Map C

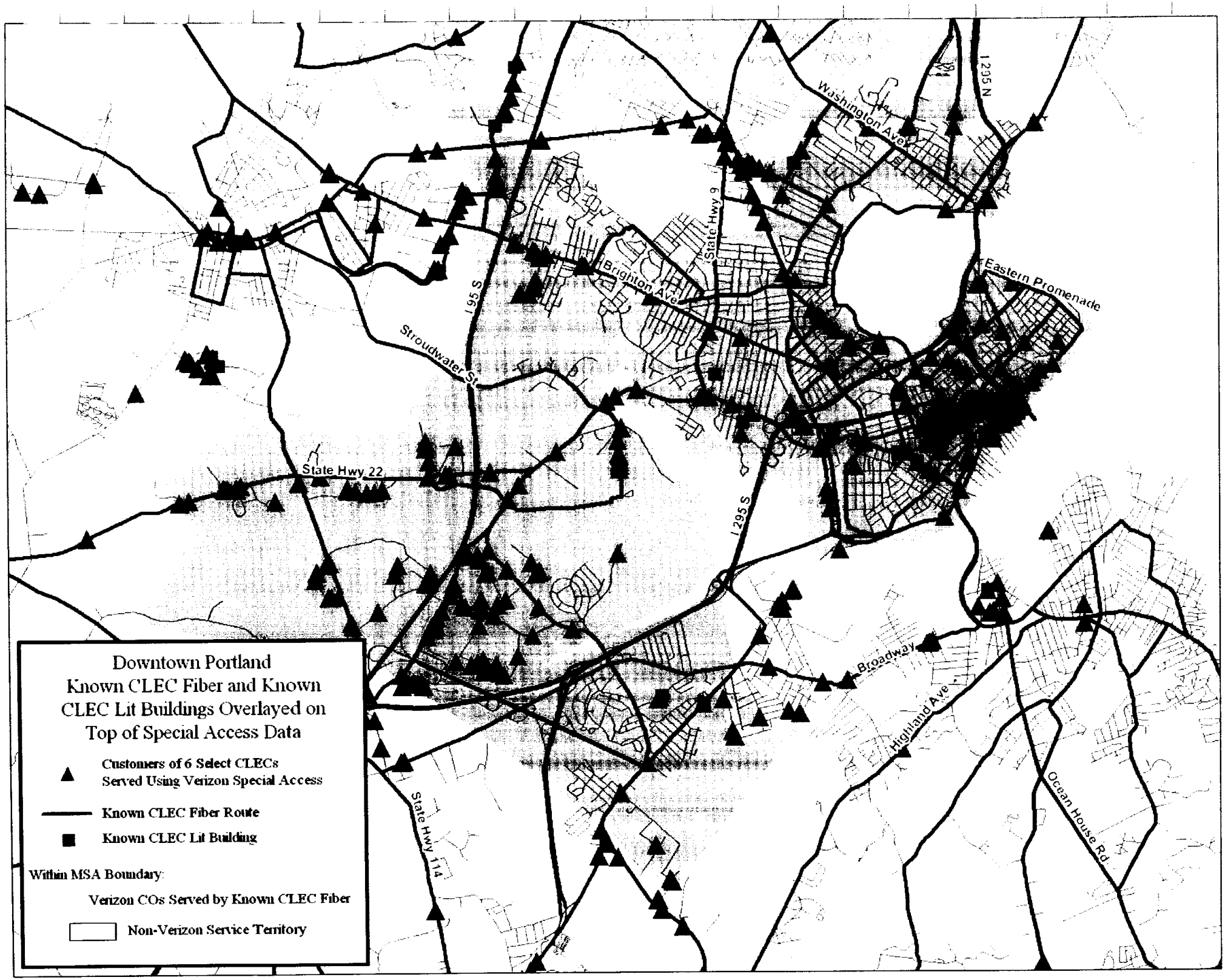
Downtown Portland
Known CLEC Fiber and Known
CLEC Lit Buildings Overlayed on
Top of Special Access Data
Customers of 6 Select CLECs
Served Using Verizon Special Access
Known CLEC Fiber Route
Known CLEC Lit Building
Within MSA Boundary:
Verizon COs Served by Known CLEC Fiber
Non-Verizon Service Territory
Washington Ave
I 295 N
State Hwy 9
Brighton Ave
Eastern Promenade
I 95 S
Stroudwater St
State Hwy 22
I 295 S
Broadway
Highland Ave
Ocean House Rd
State Hwy 114

Map D

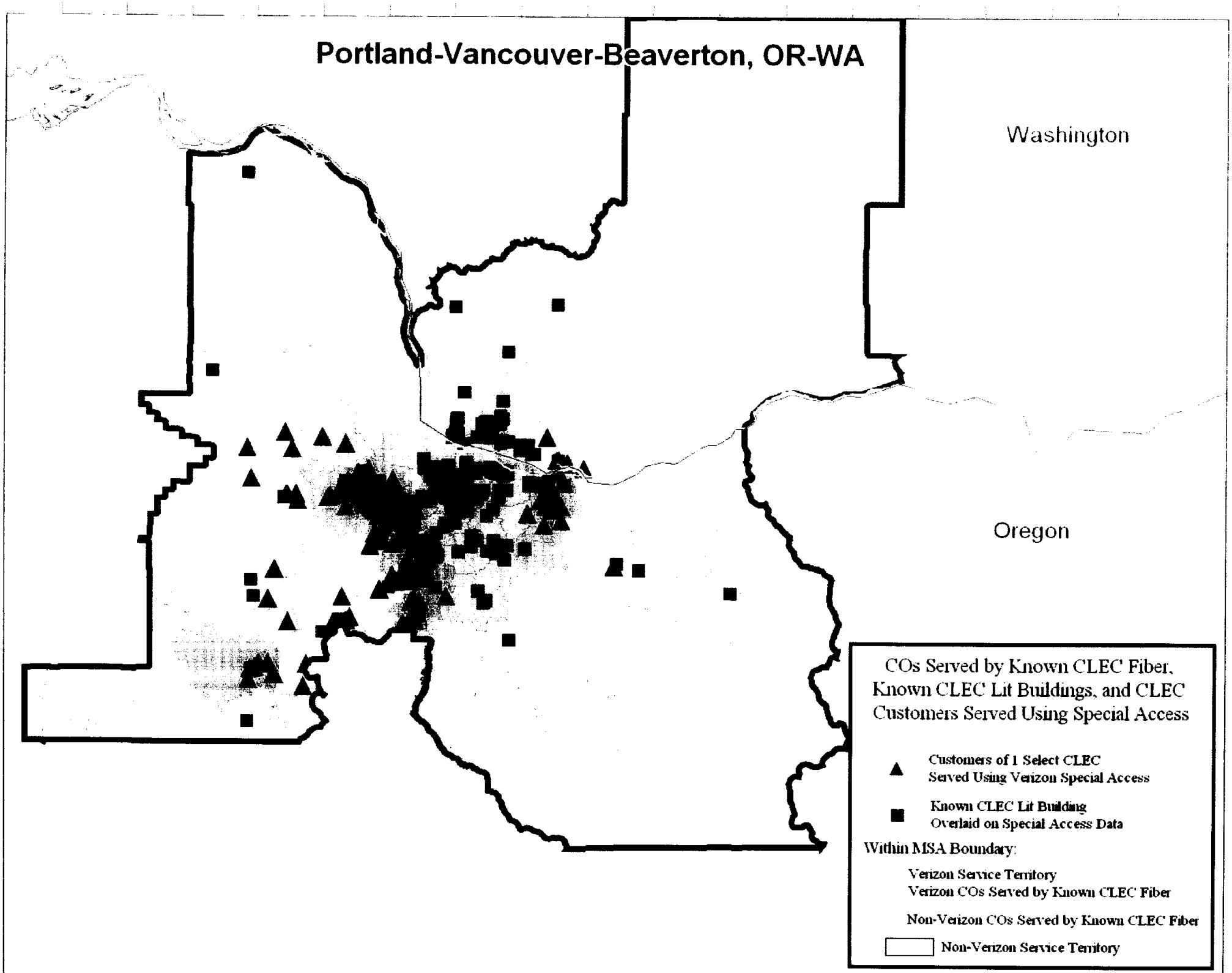
Portland-Vancouver-Beaverton, OR-WA
Washington
Oregon
COs Served by Known CLEC Fiber, Known CLEC Lit Buildings, and CLEC Customers Served Using Special Access
Customers of 1 Select CLEC Served Using Verizon Special Access
Known CLEC Lit Building Overlaid on Special Access Data
Within MSA Boundary:
Verizon Service Territory
Verizon COs Served by Known CLEC Fiber
Non-Verizon COs Served by Known CLEC Fiber
Non-Verizon Service Territory

Map A

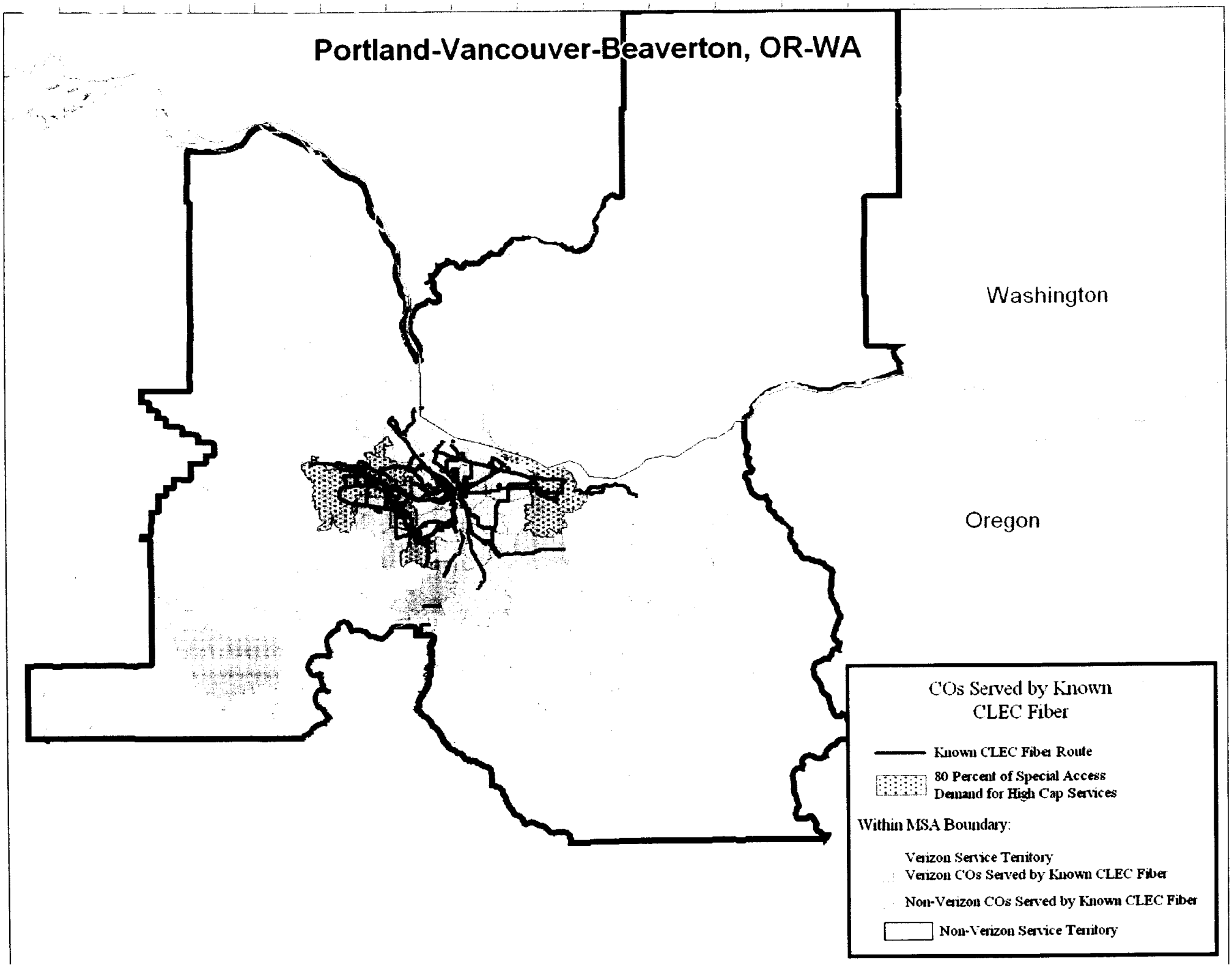
Portland-Vancouver-Beaverton, OR-WA
Washington
Oregon
COs Served by Known CLEC Fiber
Known CLEC Fiber Route
80 Percent of Special Access Demand for High Cap Services
Within MSA Boundary:
Verizon Service Territory
Verizon COs Served by Known CLEC Fiber
Non-Verizon COs Served by Known CLEC Fiber
Non-Verizon Service Territory

Map B

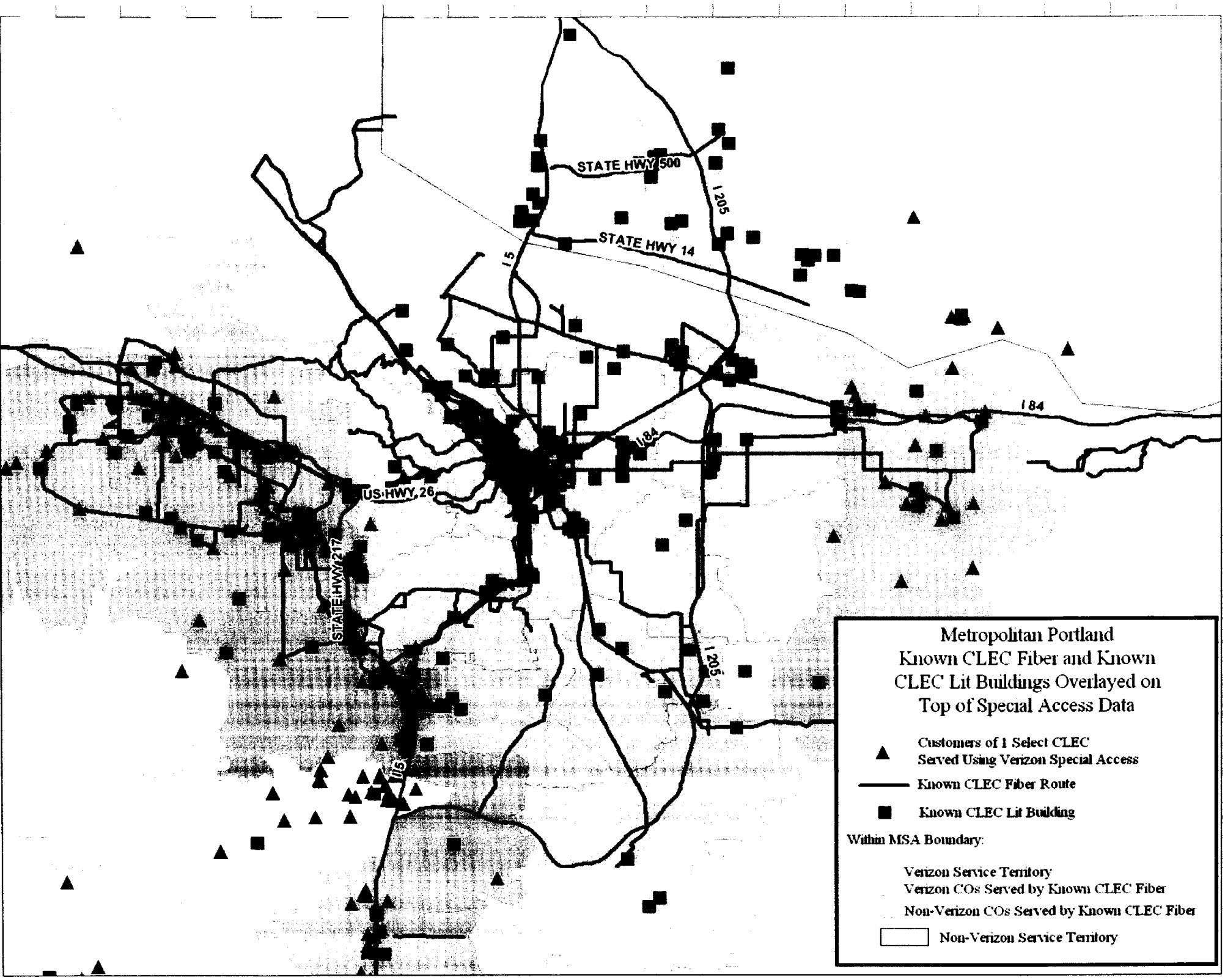
STATE HWY 500
STATE HWY 14
I 205
I 5
I 84
US HWY 26
STATE HWY 217
Metropolitan Portland
Known CLEC Fiber and Known
CLEC Lit Buildings Overlayed on
Top of Special Access Data
Customers of 1 Select CLEC
Served Using Verizon Special Access
Known CLEC Fiber Route
Known CLEC Lit Building
Within MSA Boundary:
Verizon Service Territory
Verizon COs Served by Known CLEC Fiber
Non-Verizon COs Served by Known CLEC Fiber
Non-Verizon Service Territory

Map C

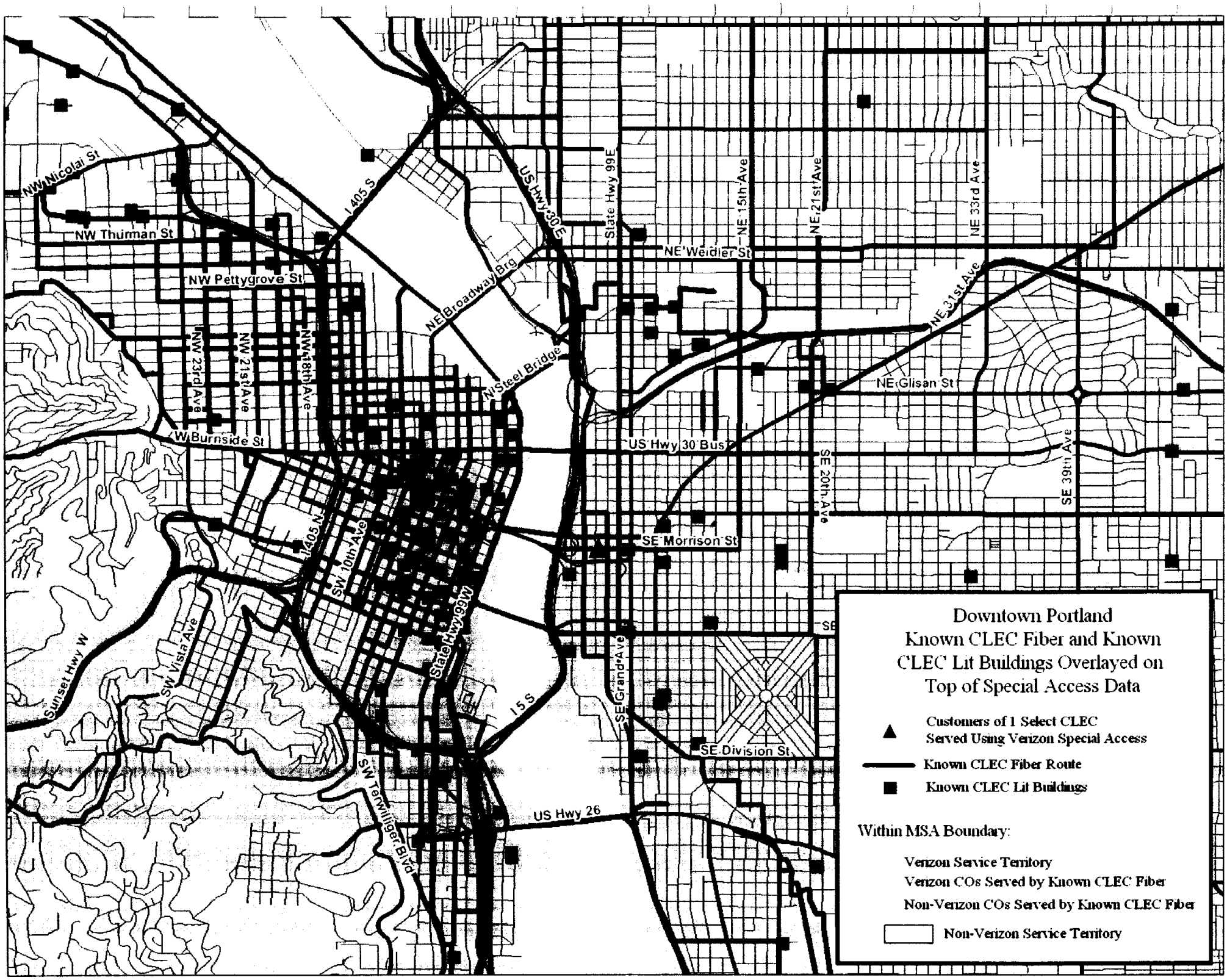
Downtown Portland
Known CLEC Fiber and Known
CLEC Lit Buildings Overlayed on
Top of Special Access Data
Customers of 1 Select CLEC
Served Using Verizon Special Access
Known CLEC Fiber Route
Known CLEC Lit Buildings
Within MSA Boundary:
Verizon Service Territory
Verizon COs Served by Known CLEC Fiber
Non-Verizon COs Served by Known CLEC Fiber
Non-Verizon Service Territory
NW Nicolai St
NW Thurman St
NW Pettygrove St
NW 23rd Ave
NW 21st Ave
NW 18th Ave
I 405 S
US Hwy 30 E
State Hwy 99E
NE 15th Ave
NE 21st Ave
NE 33rd Ave
NE Weidler St
NE Broadway Brg
N Steel Bridge
NE 31st Ave
NE Glisan St
W Burnside St
US Hwy 30 Bus
SE 20th Ave
SE 39th Ave
I 405 N
SW 10th Ave
SE Morrison St
State Hwy 99W
Sunset Hwy W
SW Vista Ave
I 5 S
SE Grand Ave
SE Division St
SW Terwilliger Blvd
US Hwy 26

Map D

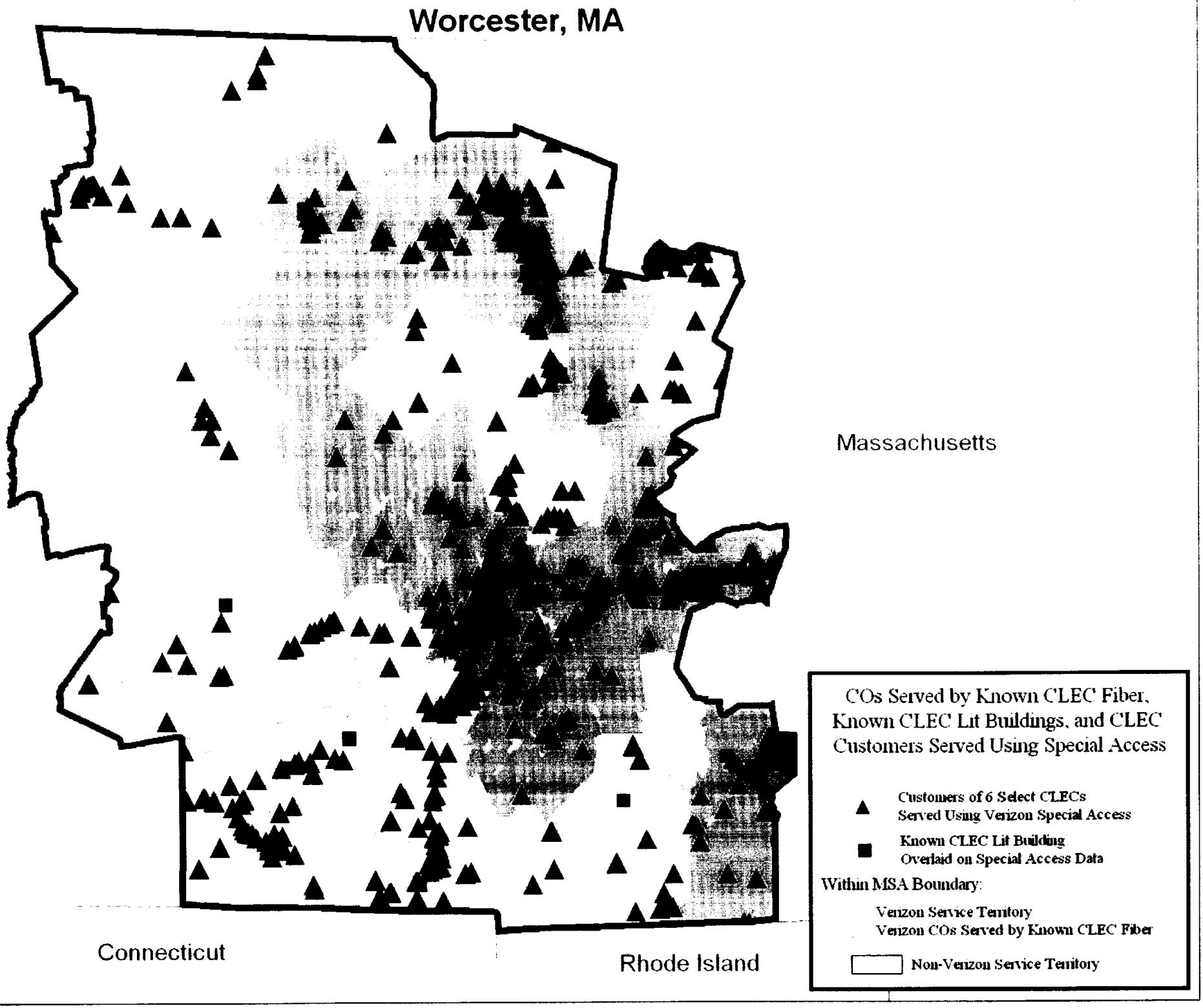
Worcester, MA
Massachusetts
Connecticut
Rhode Island
COs Served by Known CLEC Fiber, Known CLEC Lit Buildings, and CLEC Customers Served Using Special Access
Customers of 6 Select CLECs Served Using Verizon Special Access
Known CLEC Lit Building Overlaid on Special Access Data
Within MSA Boundary:
Verizon Service Territory
Verizon COs Served by Known CLEC Fiber
Non-Verizon Service Territory

Map A

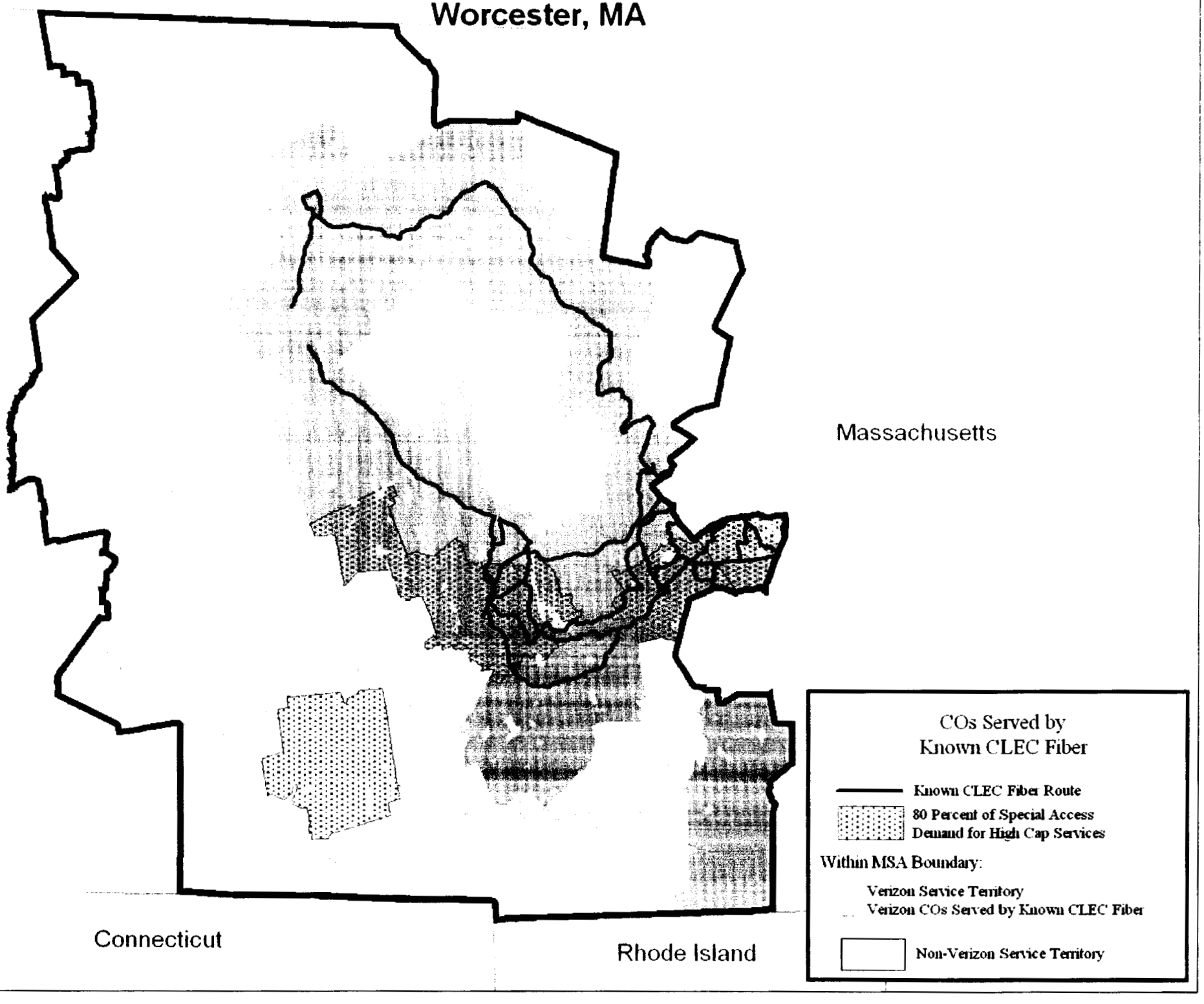
Worcester, MA
Massachusetts
Connecticut
Rhode Island
COs Served by
Known CLEC Fiber
Known CLEC Fiber Route
80 Percent of Special Access
Demand for High Cap Services
Within MSA Boundary:
Verizon Service Territory
Verizon COs Served by Known CLEC Fiber
Non-Verizon Service Territory

Map B

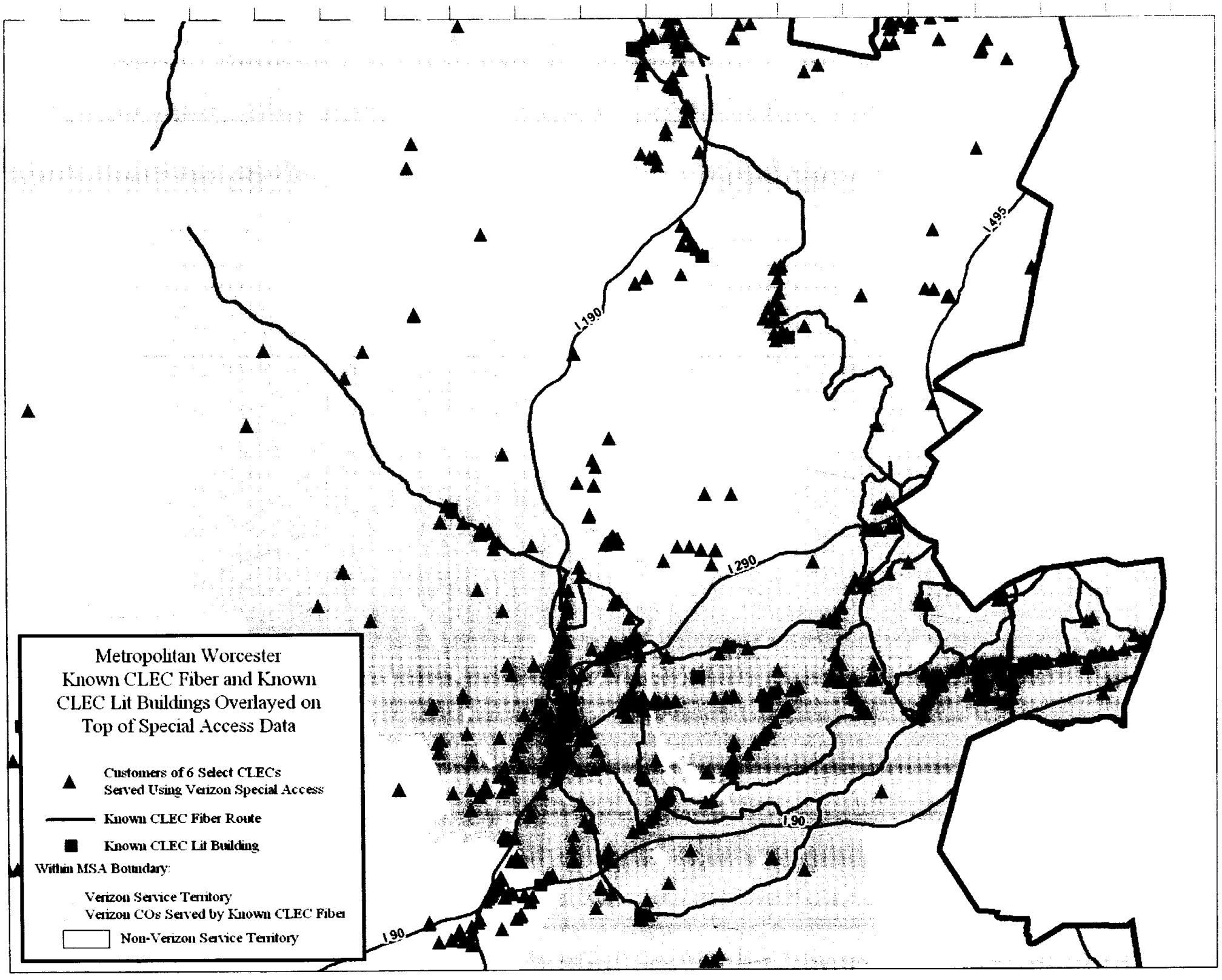
Metropolitan Worcester
Known CLEC Fiber and Known
CLEC Lit Buildings Overlayed on
Top of Special Access Data
Customers of 6 Select CLECs
Served Using Verizon Special Access
Known CLEC Fiber Route
Known CLEC Lit Building
Within MSA Boundary:
Verizon Service Territory
Verizon COs Served by Known CLEC Fiber
Non-Verizon Service Territory
I 190
I 495
I 290
I 90
I 90

Map C

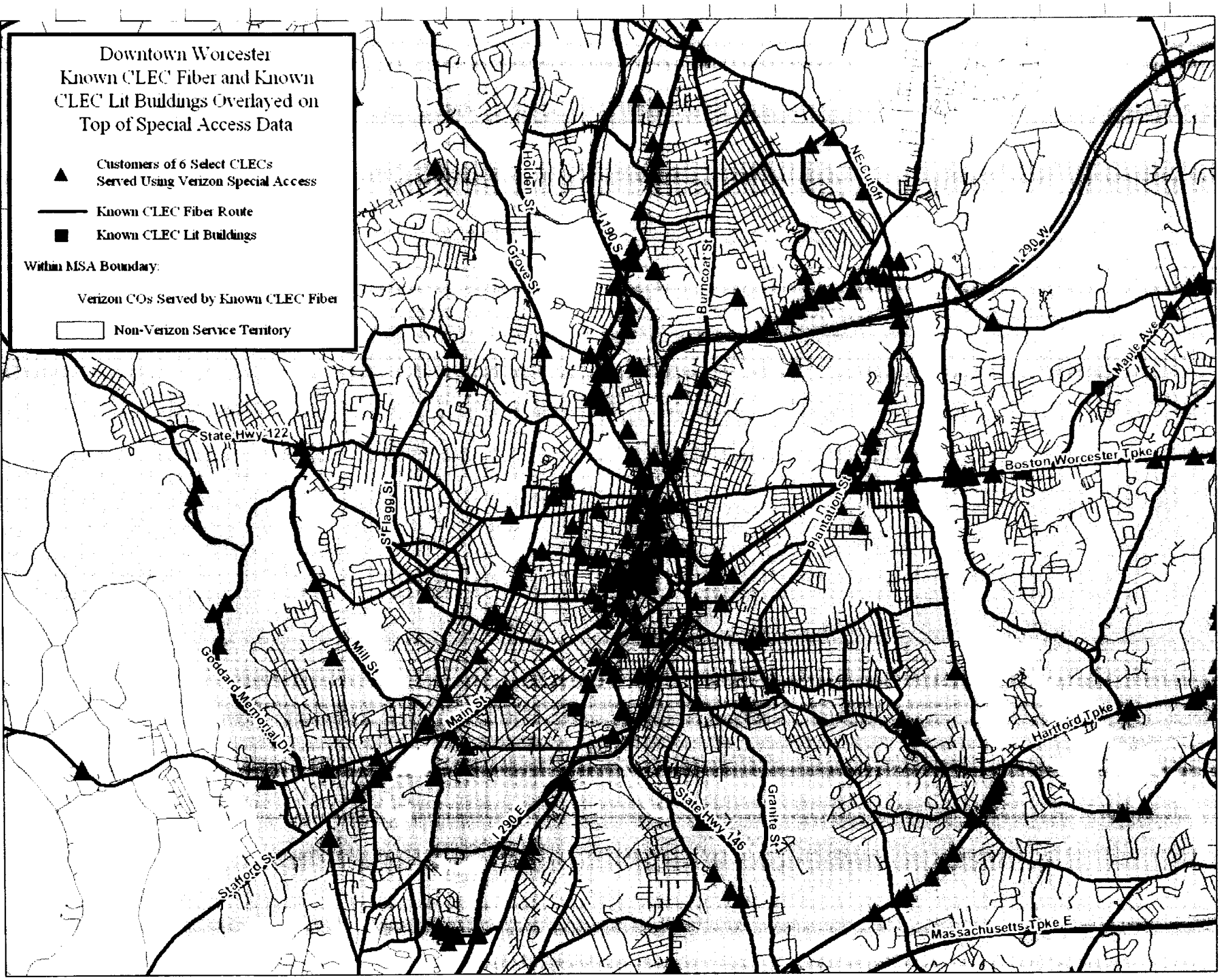
Downtown Worcester
Known CLEC Fiber and Known
CLEC Lit Buildings Overlayed on
Top of Special Access Data
Customers of 6 Select CLECs
Served Using Verizon Special Access
Known CLEC Fiber Route
Known CLEC Lit Buildings
Within MSA Boundary:
Verizon COs Served by Known CLEC Fiber
Non-Verizon Service Territory
Holden St
Grove St
I 190 S
Burncoat St
NE Cutoff
I 290 W
Maple Ave
Boston Worcester Tpke
State Hwy 122
S Flagg St
Plantation St
Mill St
Goddard Memorial Dr
Main St
Hartford Tpke
State Hwy 146
Granite St
I 290 E
Stafford St
Massachusetts Tpke E

Map D

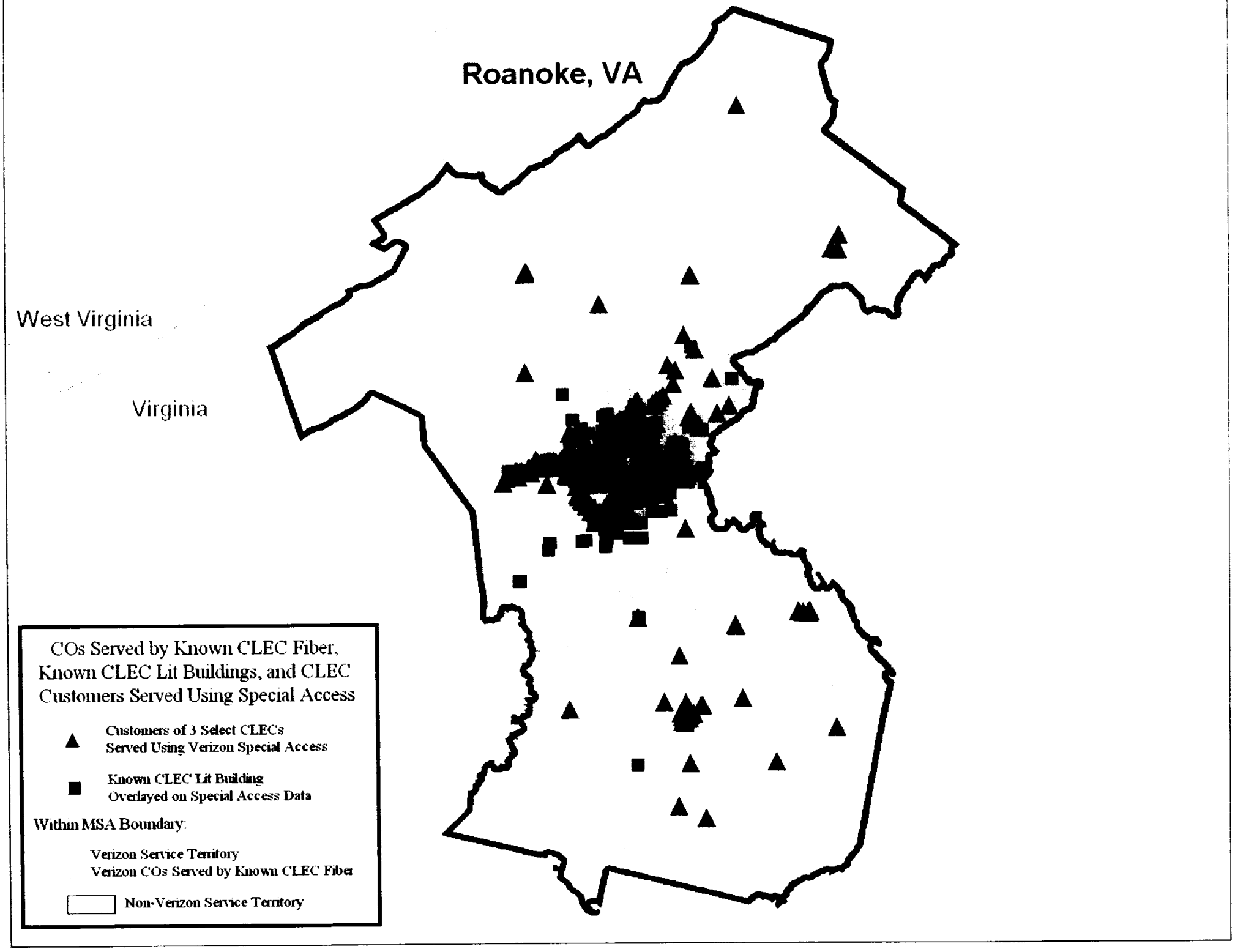
Roanoke, VA
West Virginia
Virginia
COs Served by Known CLEC Fiber, Known CLEC Lit Buildings, and CLEC Customers Served Using Special Access
Customers of 3 Select CLECs Served Using Verizon Special Access
Known CLEC Lit Building Overlayed on Special Access Data
Within MSA Boundary:
Verizon Service Territory
Verizon COs Served by Known CLEC Fiber
Non-Verizon Service Territory

Map A

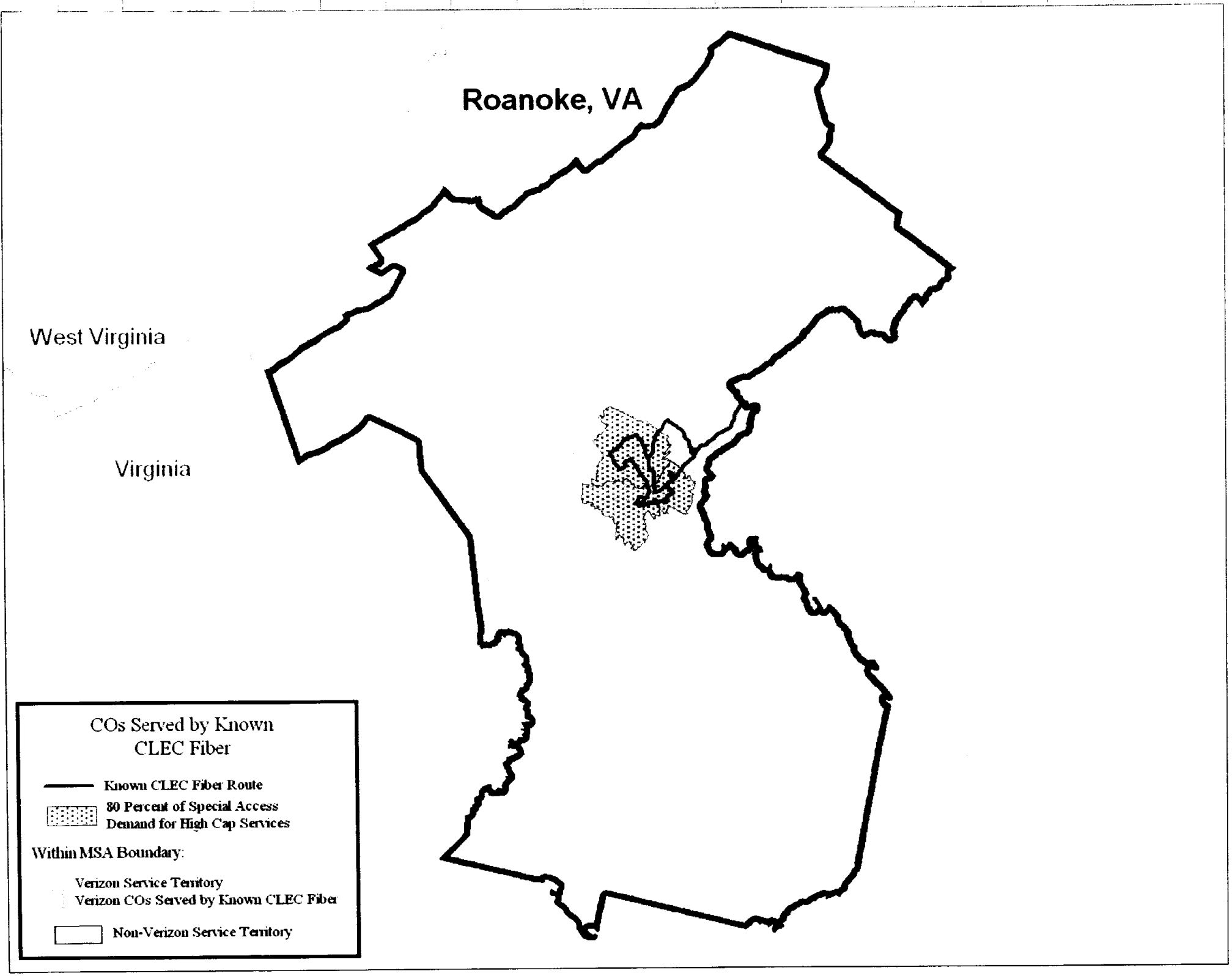
Roanoke, VA
West Virginia
Virginia
COs Served by Known CLEC Fiber
Known CLEC Fiber Route
80 Percent of Special Access Demand for High Cap Services
Within MSA Boundary:
Verizon Service Territory
Verizon COs Served by Known CLEC Fiber
Non-Verizon Service Territory

Map B

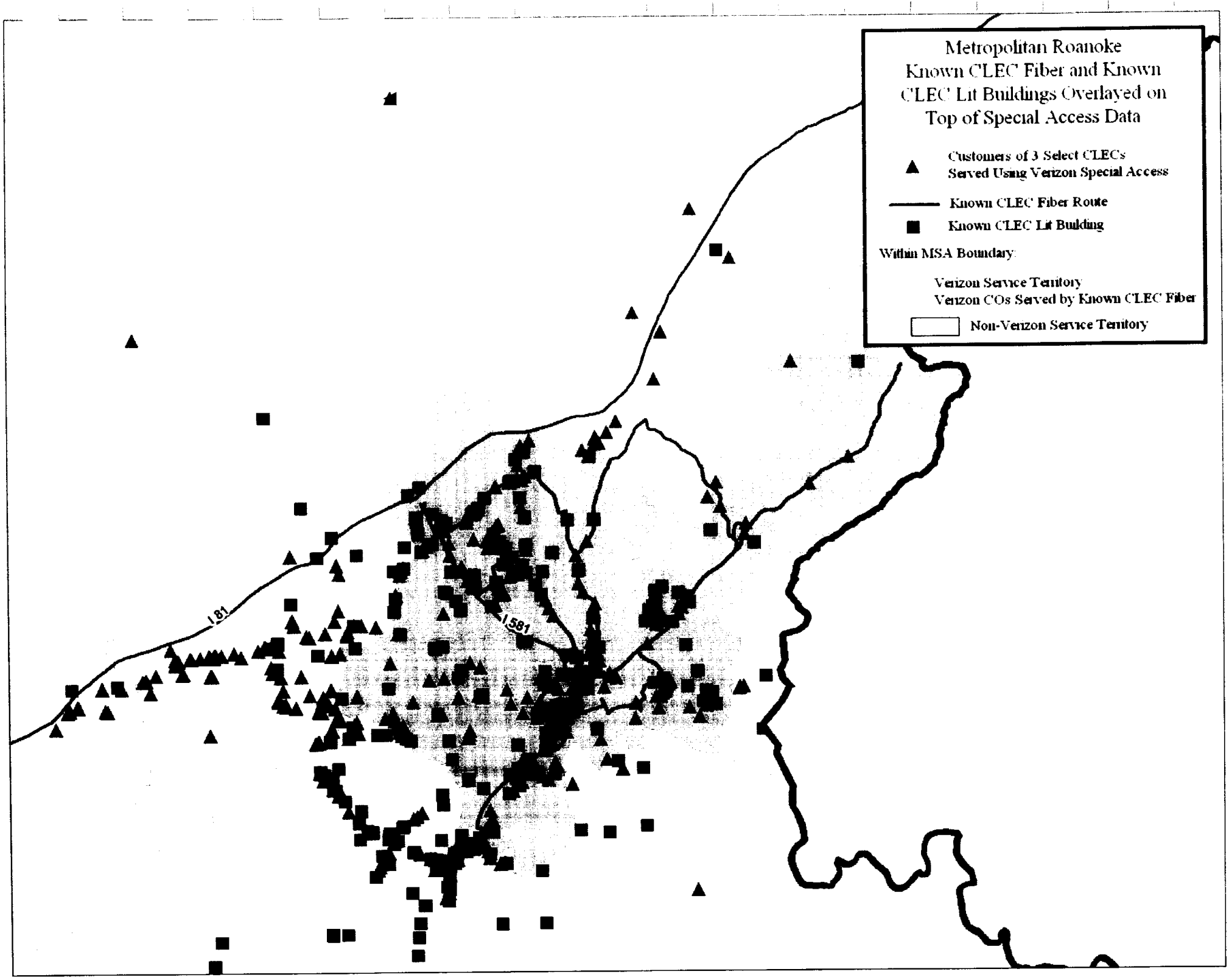
Metropolitan Roanoke
Known CLEC Fiber and Known
CLEC Lit Buildings Overlayed on
Top of Special Access Data
Customers of 3 Select CLECs
Served Using Verizon Special Access
Known CLEC Fiber Route
Known CLEC Lit Building
Within MSA Boundary
Verizon Service Territory
Verizon COs Served by Known CLEC Fiber
Non-Verizon Service Territory
I 81
I 581

Map C

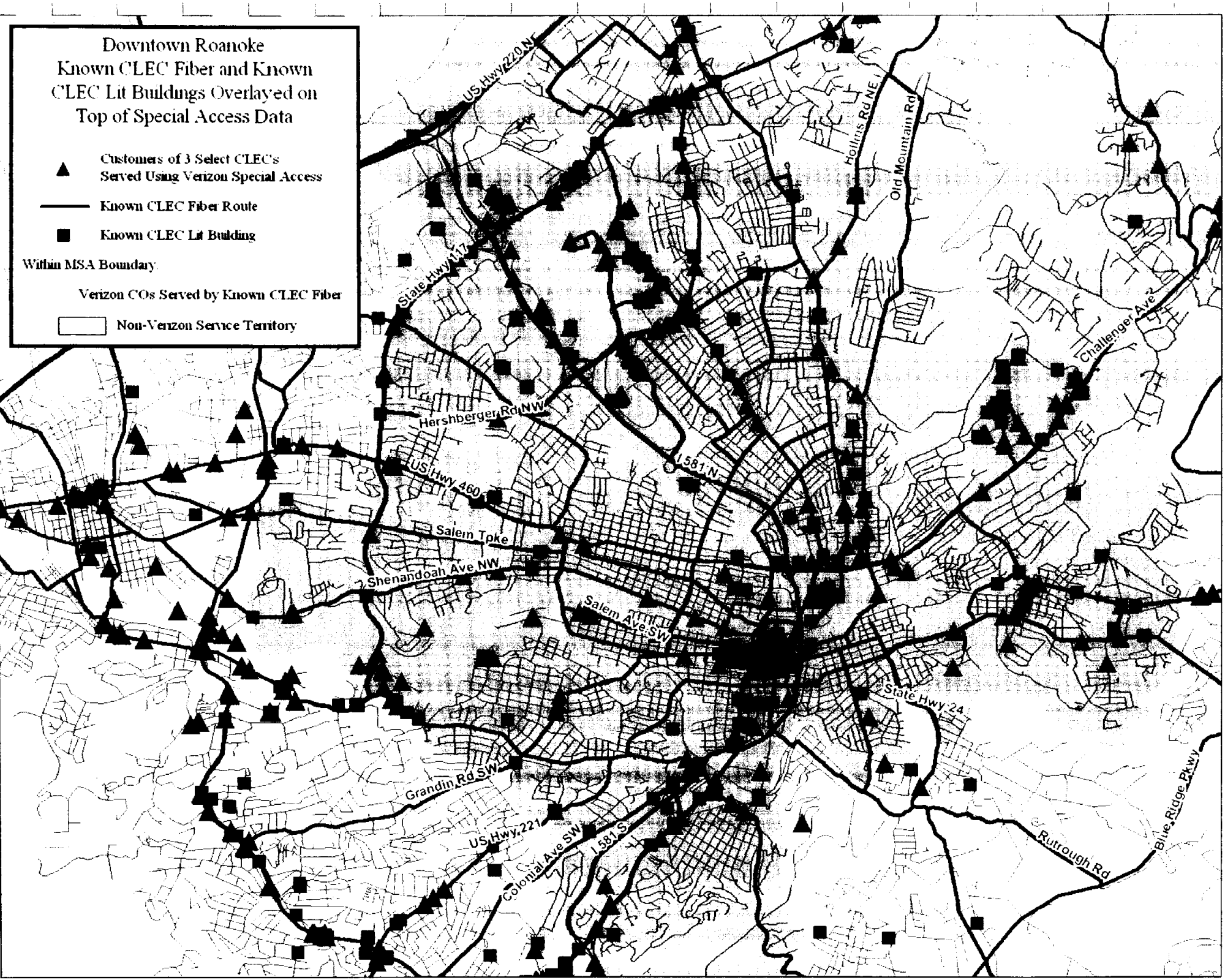
Downtown Roanoke
Known CLEC Fiber and Known
CLEC Lit Buildings Overlayed on
Top of Special Access Data
Customers of 3 Select CLEC's
Served Using Verizon Special Access
Known CLEC Fiber Route
Known CLEC Lit Building
Within MSA Boundary
Verizon COs Served by Known CLEC Fiber
Non-Verizon Service Territory
US Hwy 220 N
Hollins Rd NE
Old Mountain Rd
State Hwy 117
Challenger Ave
Hershberger Rd NW
I 581 N
US Hwy 460
Salem Tpke
Shenandoah Ave NW
Salem Ave SW
State Hwy 24
Grandin Rd SW
US Hwy 221
Colonial Ave SW
I 581 S
Rutrough Rd
Blue Ridge Pkwy

Map D

Allentown-Bethlehem-Easton, PA-NJ

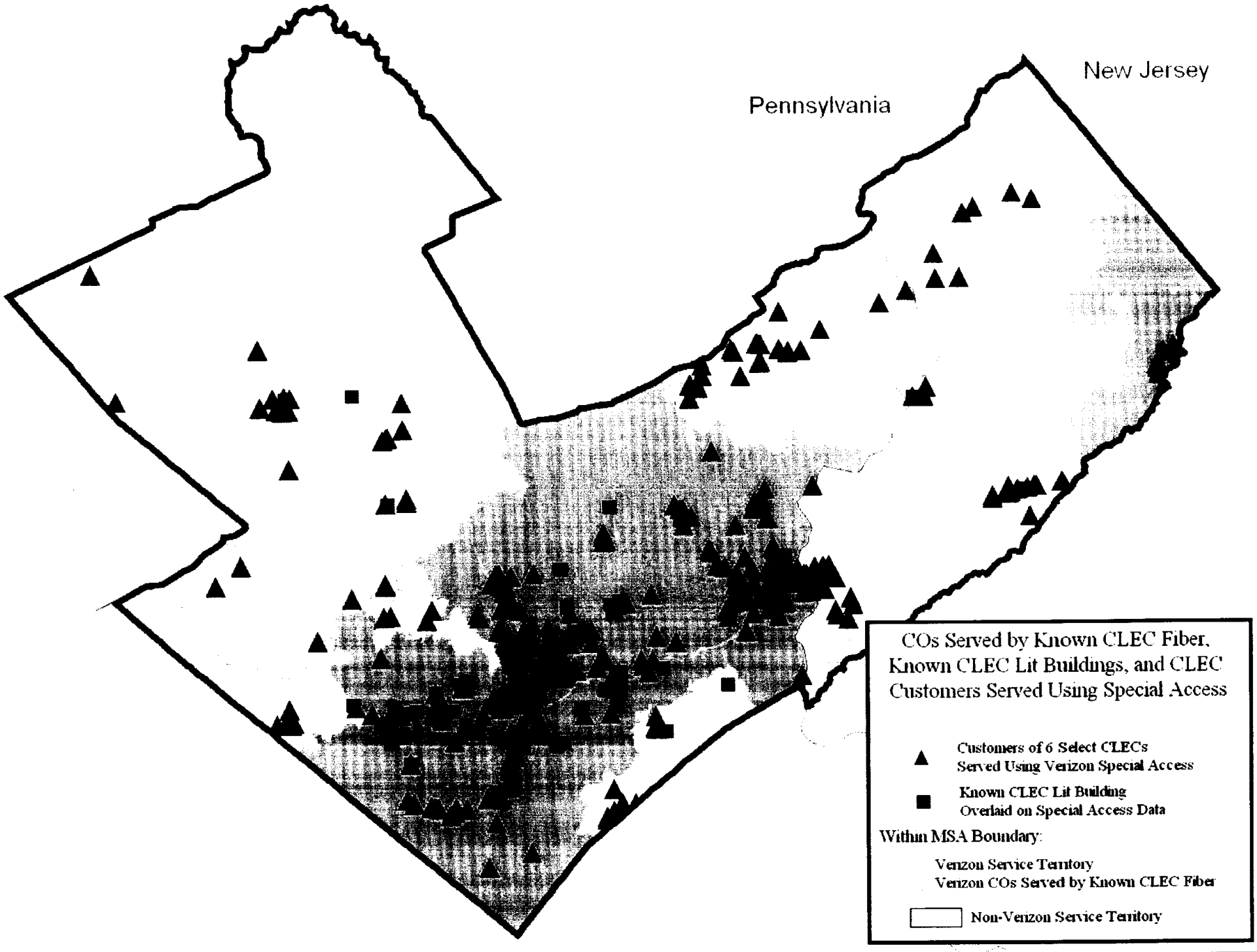

Map A

Allentown-Bethlehem-Easton, PA-NJ

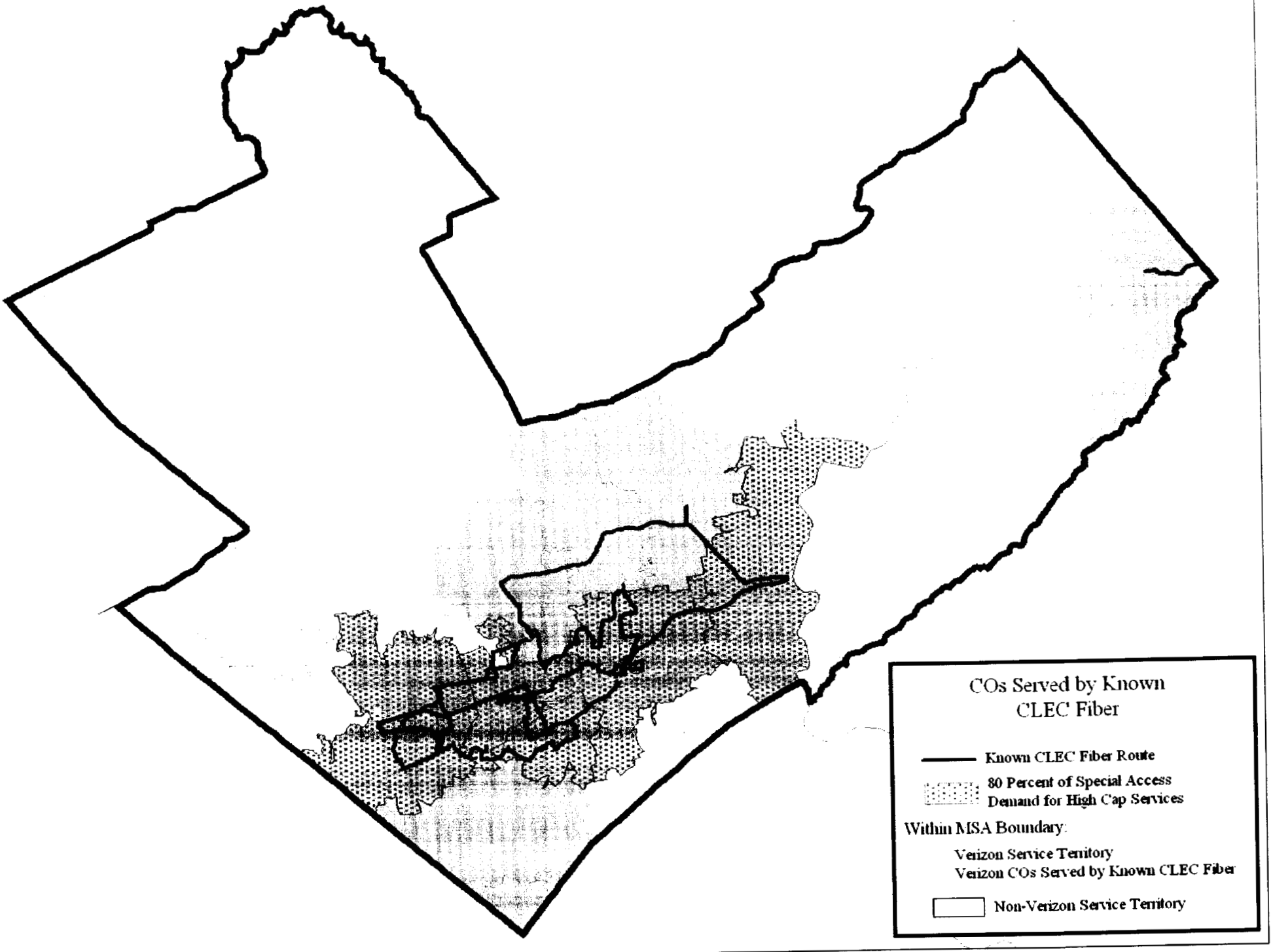

Map B

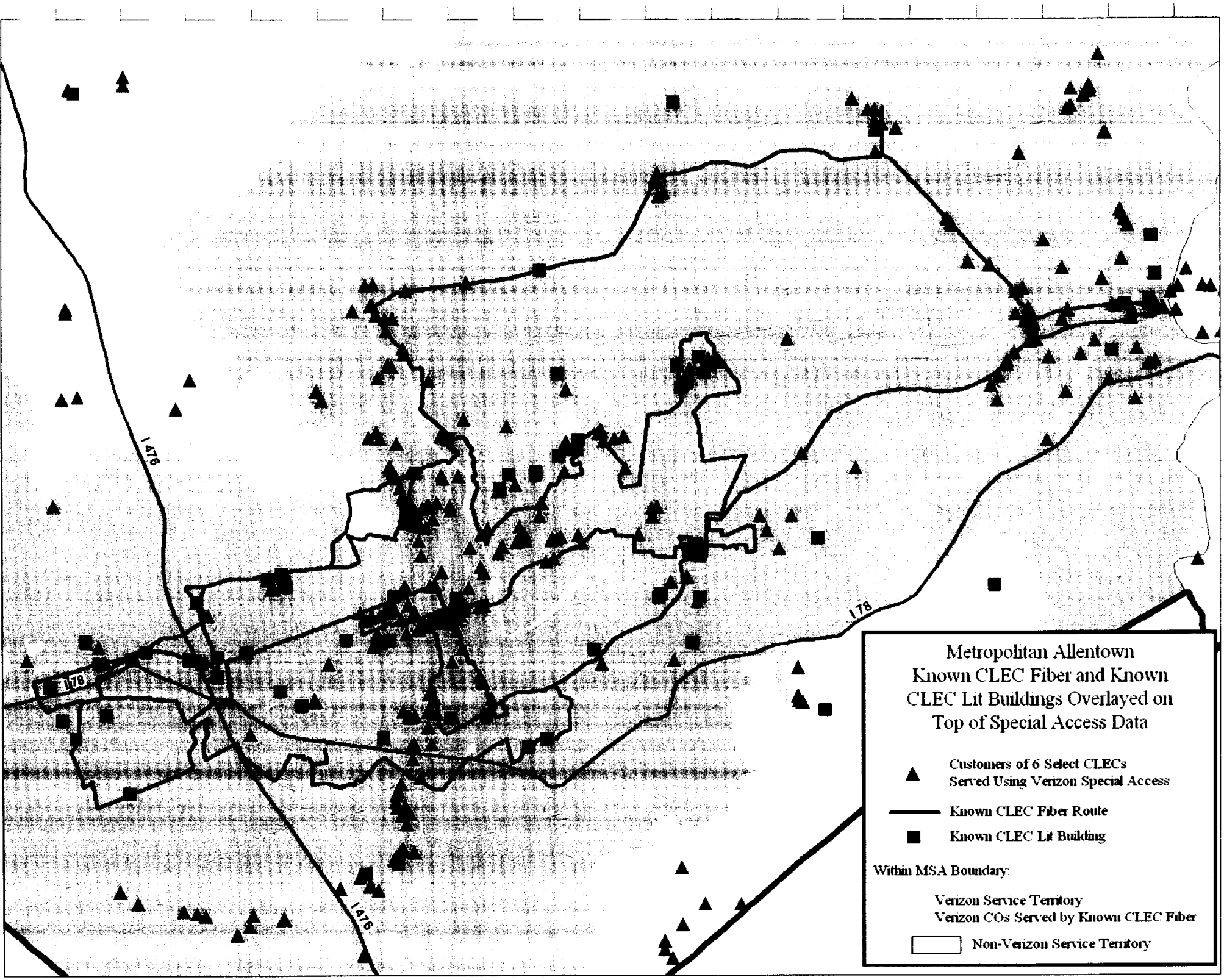
Metropolitan Allentown
Known CLEC Fiber and Known
CLEC Lit Buildings Overlayed on
Top of Special Access Data
Customers of 6 Select CLECs
Served Using Verizon Special Access
Known CLEC Fiber Route
Known CLEC Lit Building
Within MSA Boundary:
Verizon Service Territory
Verizon COs Served by Known CLEC Fiber
Non-Verizon Service Territory
I 476
I 78
I 78
I 476

Map C

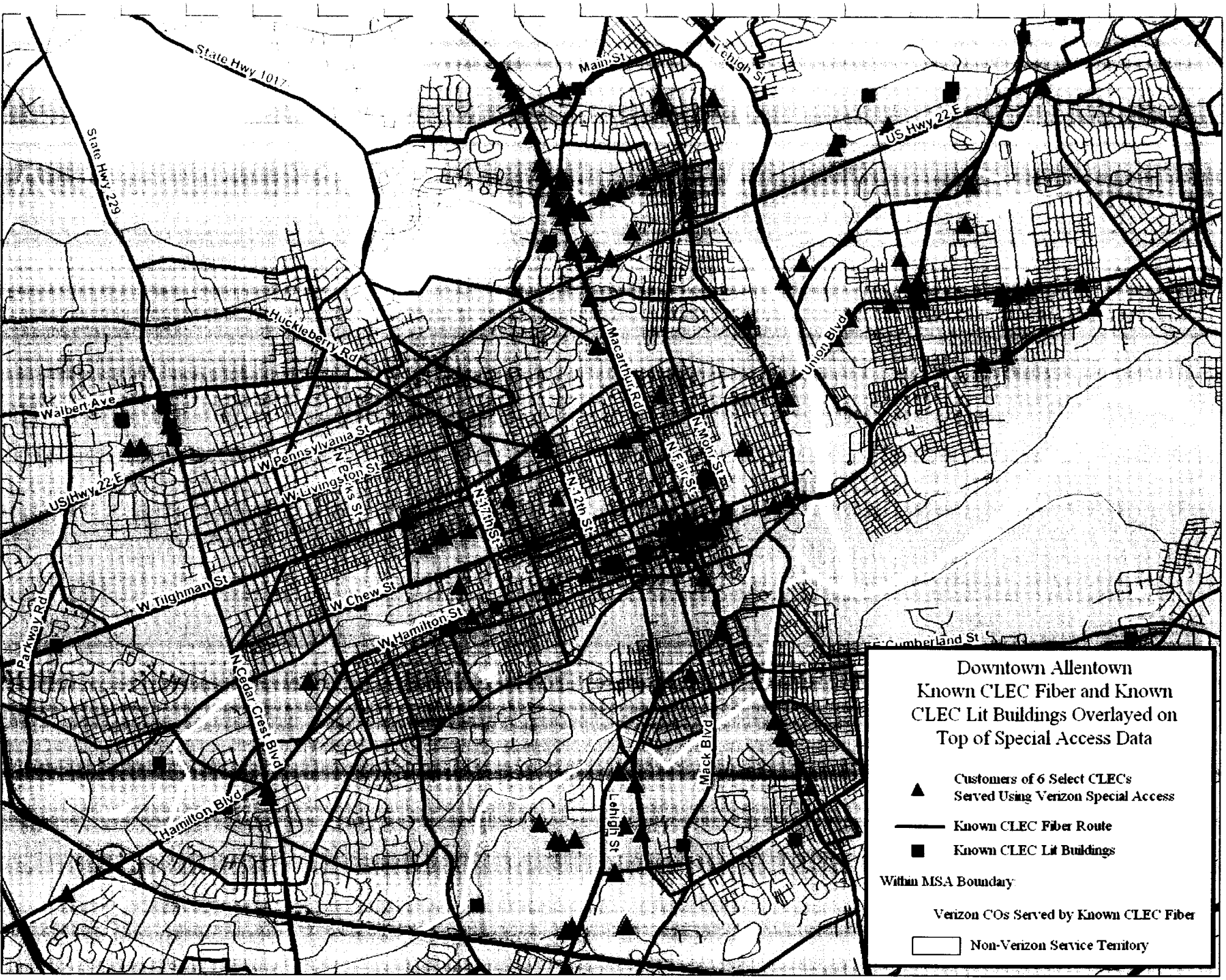
State Hwy 1017
State Hwy 229
Main St
Lehigh St
US Hwy 22 E
Huckleberry Rd
Walbert Ave
W Pennsylvania St
W Livingston St
N Parks St
US Hwy 22 E
Macarthur Rd
N Mohr St
N Fair St
N 12th St
N 17th St
Union Blvd
W Tilghman St
W Chew St
W Hamilton St
Parkway Rd
N Cedar Crest Blvd
Hamilton Blvd
Lehigh St
Mack Blvd
Cumberland St
Downtown Allentown
Known CLEC Fiber and Known
CLEC Lit Buildings Overlayed on
Top of Special Access Data
Customers of 6 Select CLECs
Served Using Verizon Special Access
Known CLEC Fiber Route
Known CLEC Lit Buildings
Within MSA Boundary
Verizon COs Served by Known CLEC Fiber
Non-Verizon Service Territory

Map D

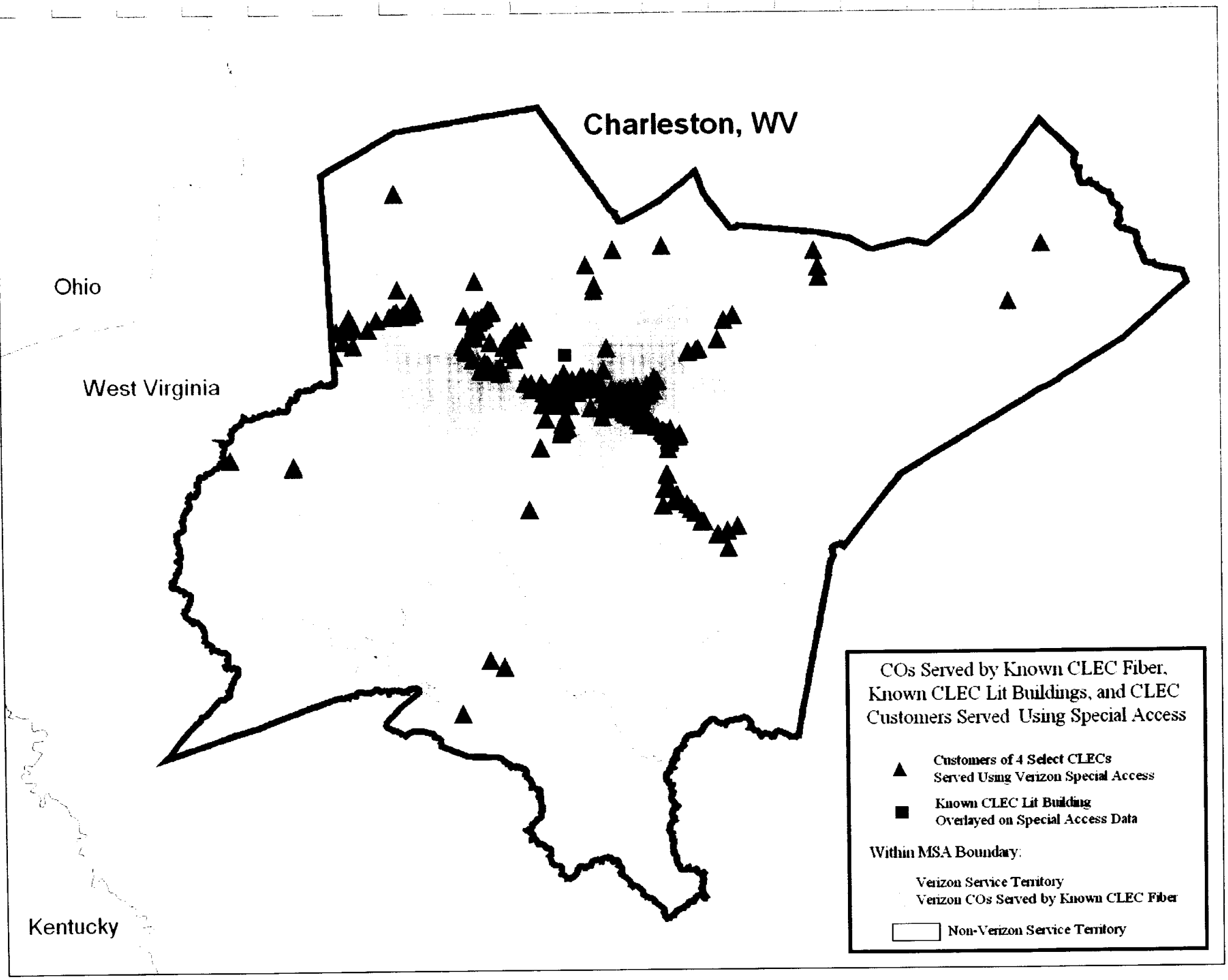
Charleston, WV
Ohio
West Virginia
Kentucky
COs Served by Known CLEC Fiber, Known CLEC Lit Buildings, and CLEC Customers Served Using Special Access
Customers of 4 Select CLECs Served Using Verizon Special Access
Known CLEC Lit Building Overlayed on Special Access Data
Within MSA Boundary:
Verizon Service Territory
Verizon COs Served by Known CLEC Fiber
Non-Verizon Service Territory

Map A

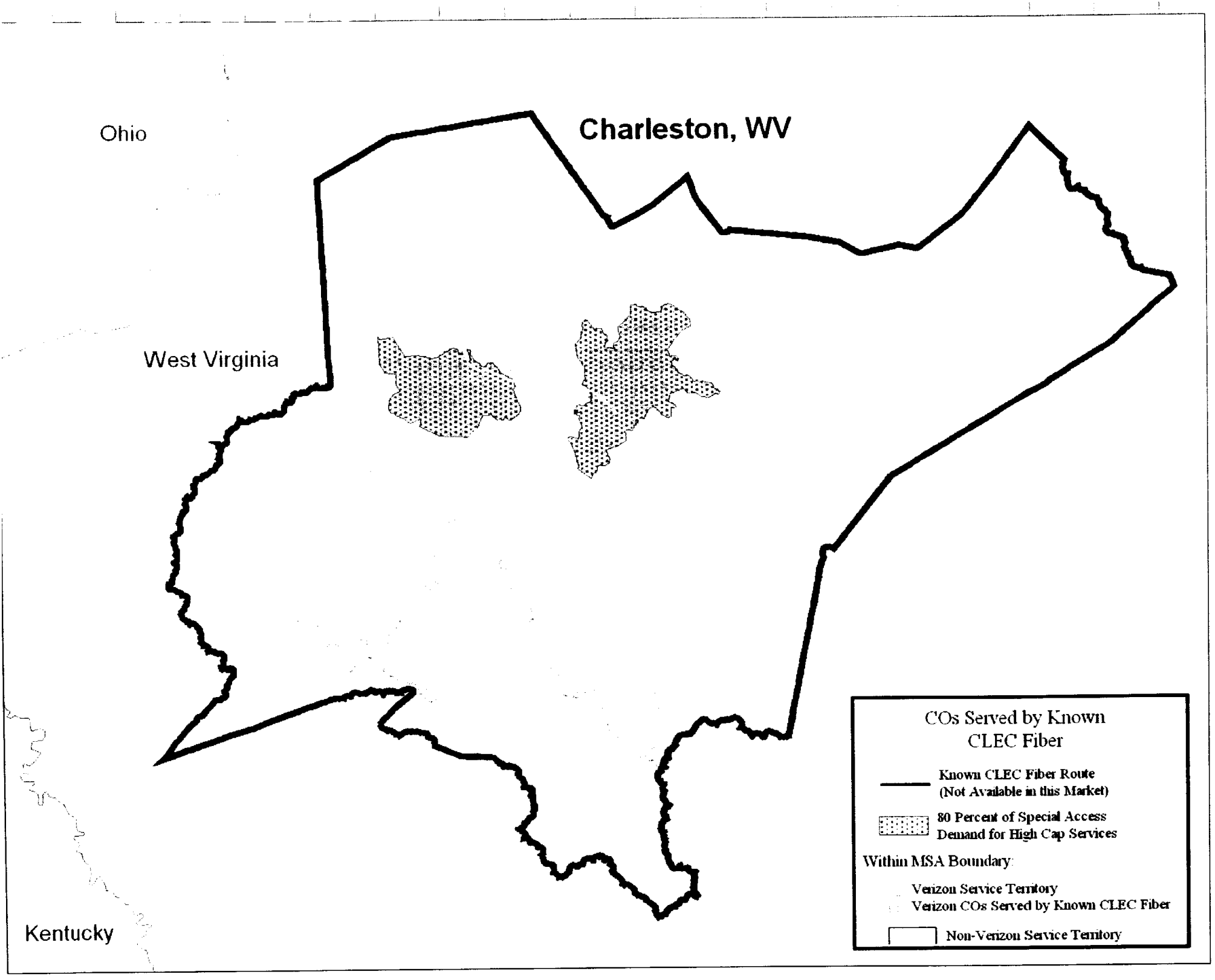
Charleston, WV
Ohio
West Virginia
Kentucky
COs Served by Known CLEC Fiber
Known CLEC Fiber Route (Not Available in this Market)
80 Percent of Special Access Demand for High Cap Services
Within MSA Boundary:
Verizon Service Territory
Verizon COs Served by Known CLEC Fiber
Non-Verizon Service Territory

Map B