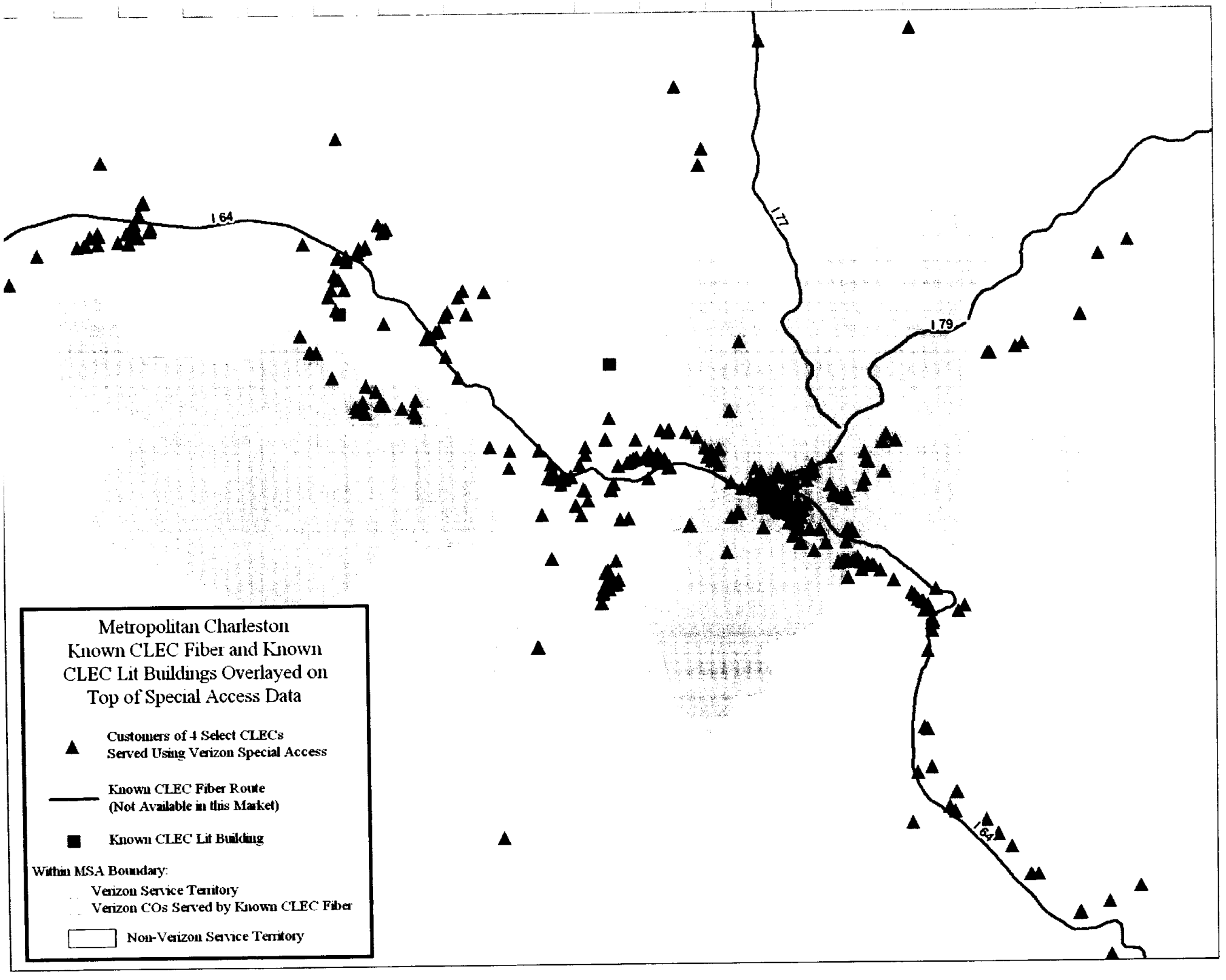
Metropolitan Charleston
Known CLEC Fiber and Known
CLEC Lit Buildings Overlayed on
Top of Special Access Data
Customers of 4 Select CLECs
Served Using Verizon Special Access
Known CLEC Fiber Route
(Not Available in this Market)
Known CLEC Lit Building
Within MSA Boundary:
Verizon Service Territory
Verizon COs Served by Known CLEC Fiber
Non-Verizon Service Territory
I 64
I 77
I 79
I 64

Map C

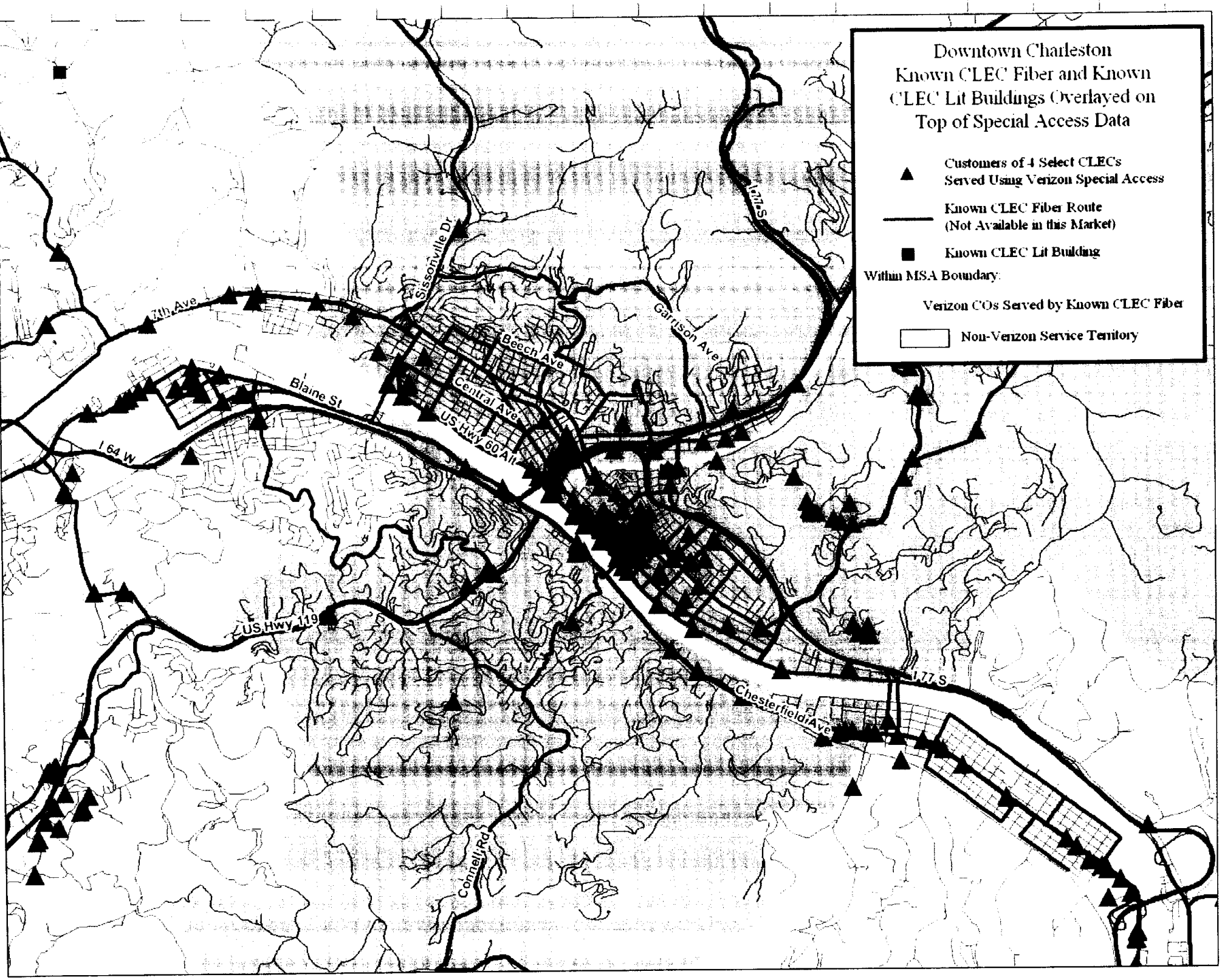
Downtown Charleston
Known CLEC Fiber and Known
CLEC Lit Buildings Overlayed on
Top of Special Access Data
Customers of 4 Select CLECs
Served Using Verizon Special Access
Known CLEC Fiber Route
(Not Available in this Market)
Known CLEC Lit Building
Within MSA Boundary:
Verizon COs Served by Known CLEC Fiber
Non-Verizon Service Territory
7th Ave
Sissonville Dr
Beech Ave
Central Ave
US Hwy 60 Alt
Garrison Ave
I 77 S
Blaine St
I 64 W
US Hwy 119
Chesterfield Ave
Connell Rd

Map D

Hagerstown MSA

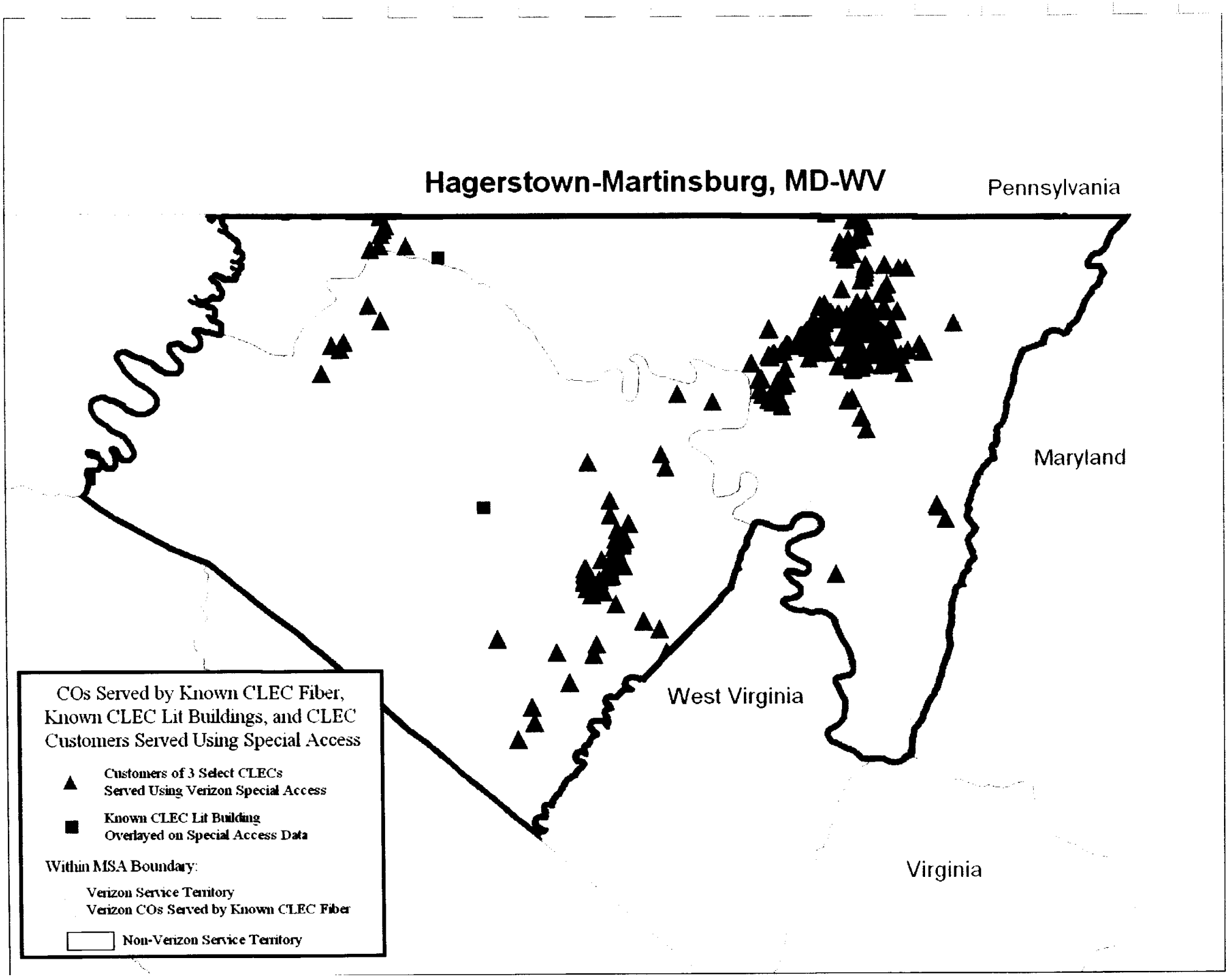
Hagerstown-Martinsburg, MD-WV
Pennsylvania
Maryland
West Virginia
Virginia
COs Served by Known CLEC Fiber, Known CLEC Lit Buildings, and CLEC Customers Served Using Special Access
Customers of 3 Select CLECs Served Using Verizon Special Access
Known CLEC Lit Building Overlayed on Special Access Data
Within MSA Boundary:
Verizon Service Territory
Verizon COs Served by Known CLEC Fiber
Non-Verizon Service Territory

Map A

Hagerstown-Martinsburg, MD-WV

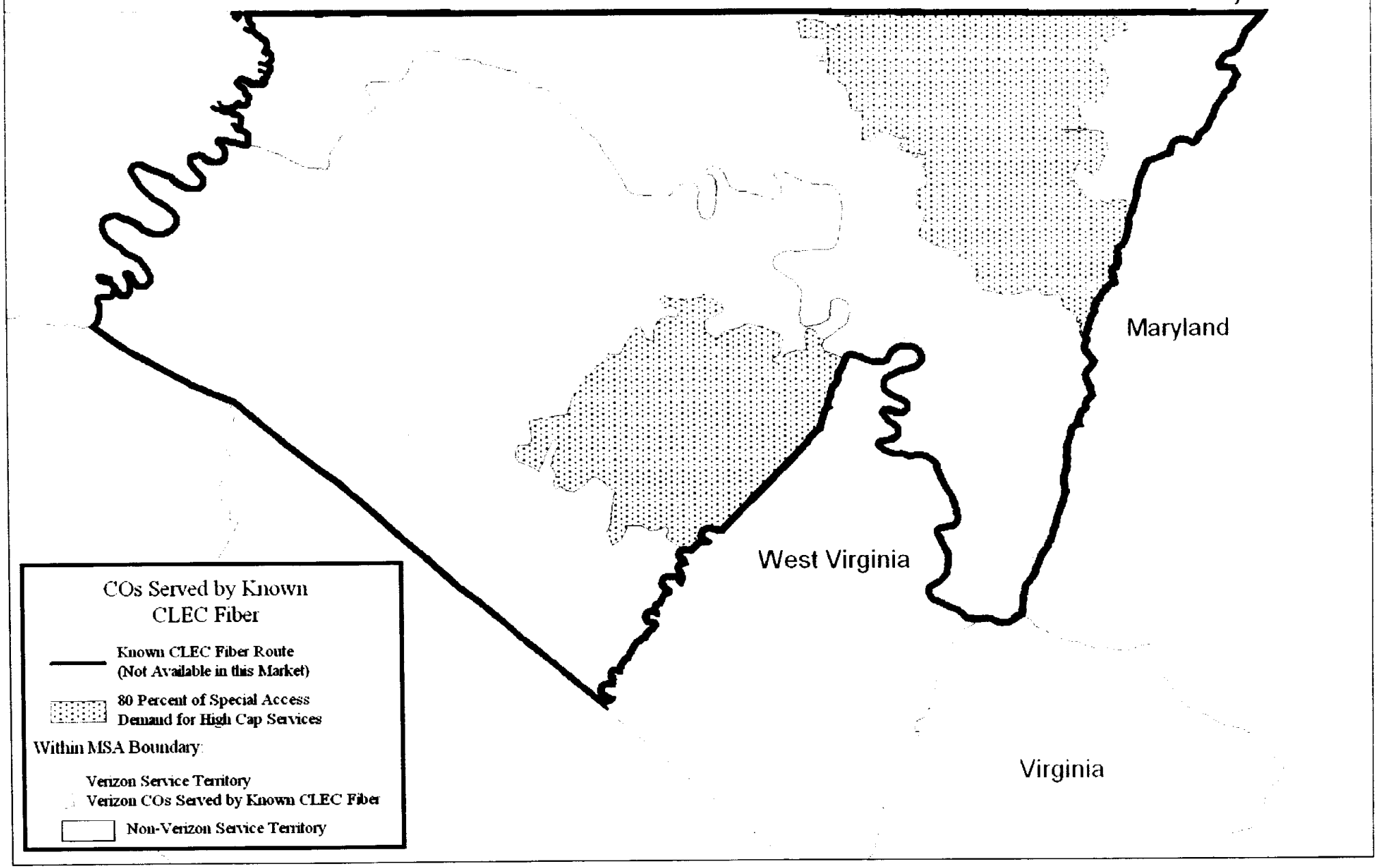

Map B

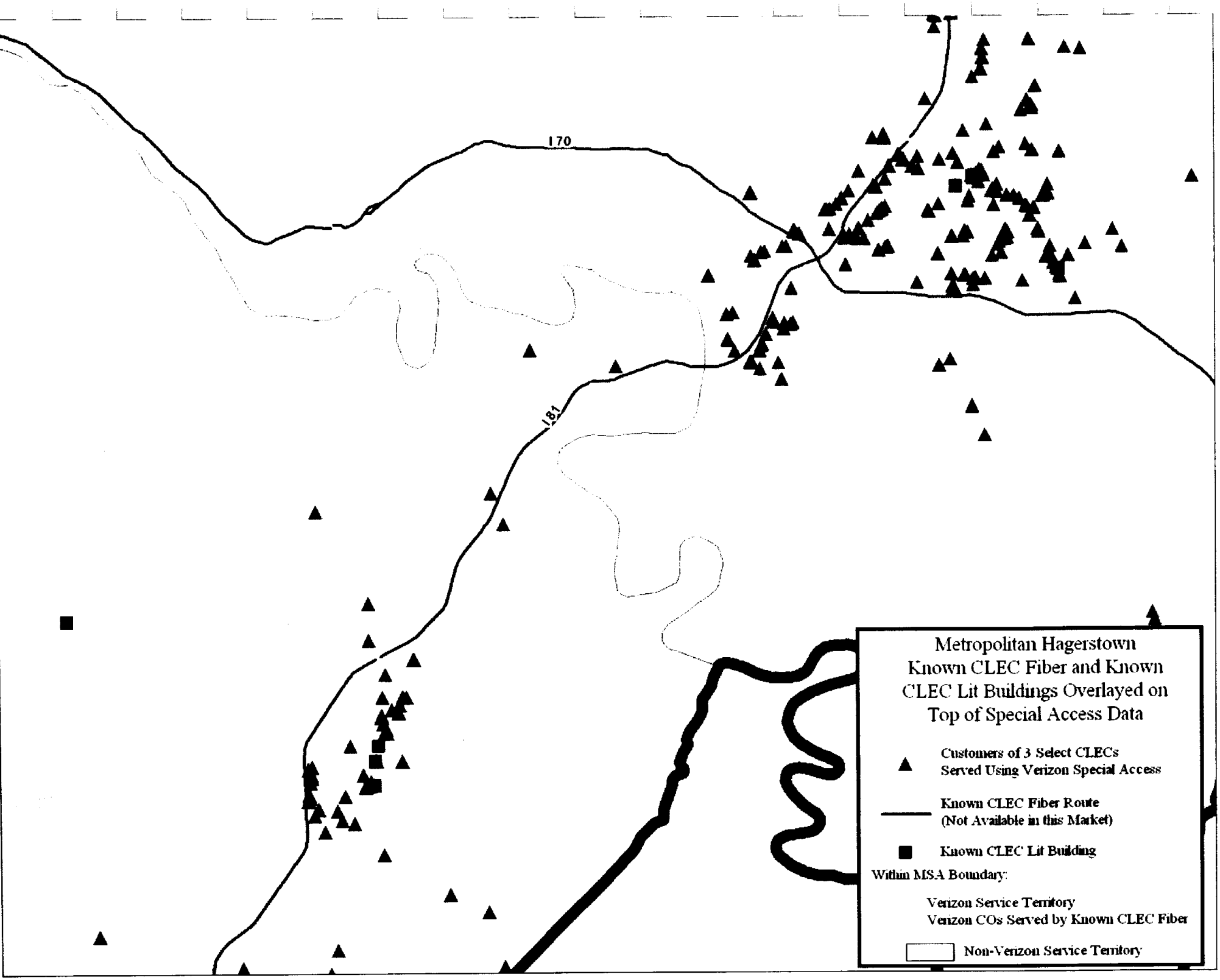
170
181
Metropolitan Hagerstown
Known CLEC Fiber and Known
CLEC Lit Buildings Overlayed on
Top of Special Access Data
Customers of 3 Select CLECs
Served Using Verizon Special Access
Known CLEC Fiber Route
(Not Available in this Market)
Known CLEC Lit Building
Within MSA Boundary:
Verizon Service Territory
Verizon COs Served by Known CLEC Fiber
Non-Verizon Service Territory

Map C

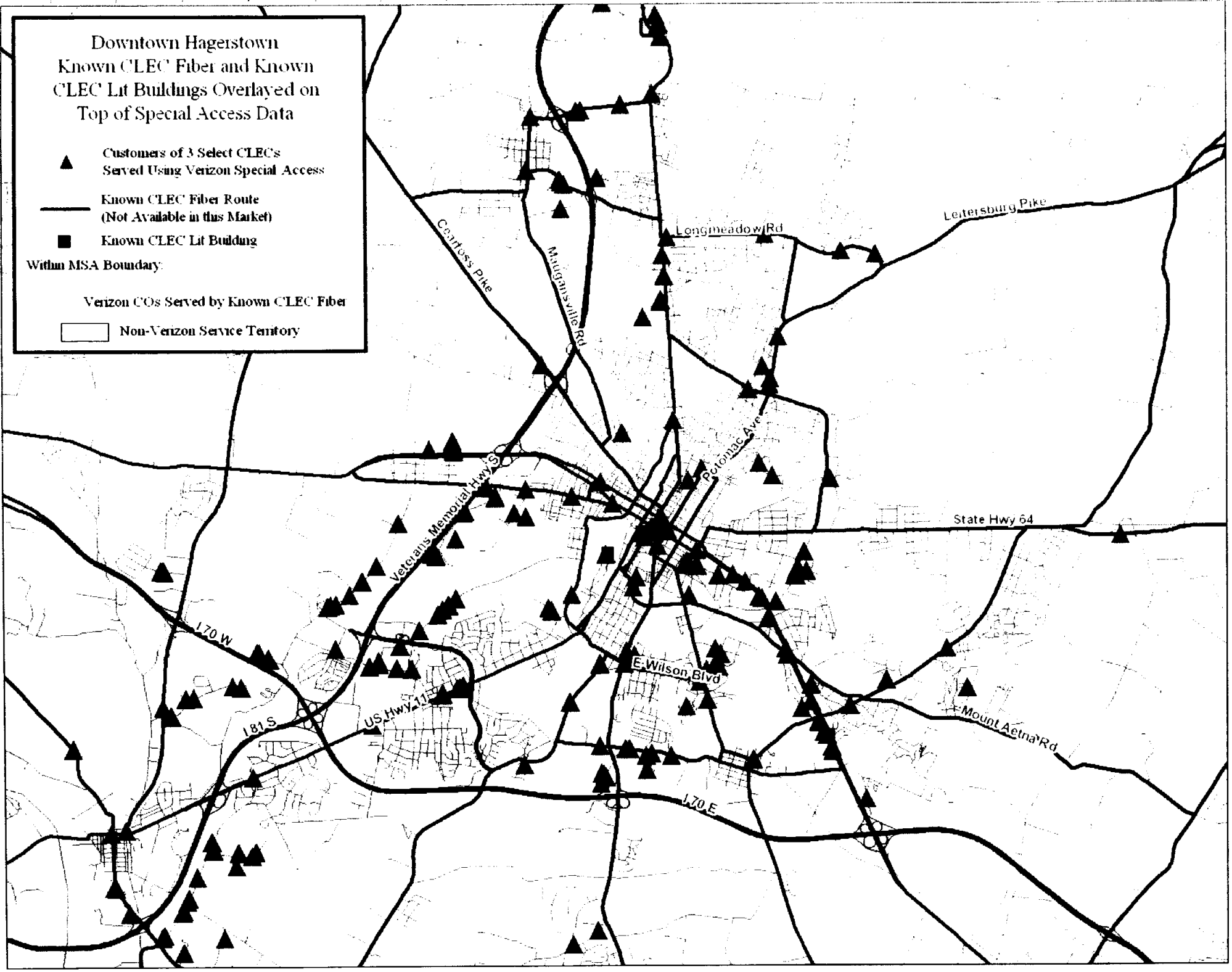
Downtown Hagerstown
Known CLEC Fiber and Known
CLEC Lit Buildings Overlayed on
Top of Special Access Data
Customers of 3 Select CLECs
Served Using Verizon Special Access
Known CLEC Fiber Route
(Not Available in this Market)
Known CLEC Lit Building
Within MSA Boundary:
Verizon COs Served by Known CLEC Fiber
Non-Verizon Service Territory
Cearfoss Pike
Maugansville Rd
Longmeadow Rd
Leitersburg Pike
Potomac Ave
Veterans Memorial Hwy S
State Hwy 64
I 70 W
E Wilson Blvd
US Hwy 11
I 81 S
Mount Aetna Rd
I 70 E

Map D

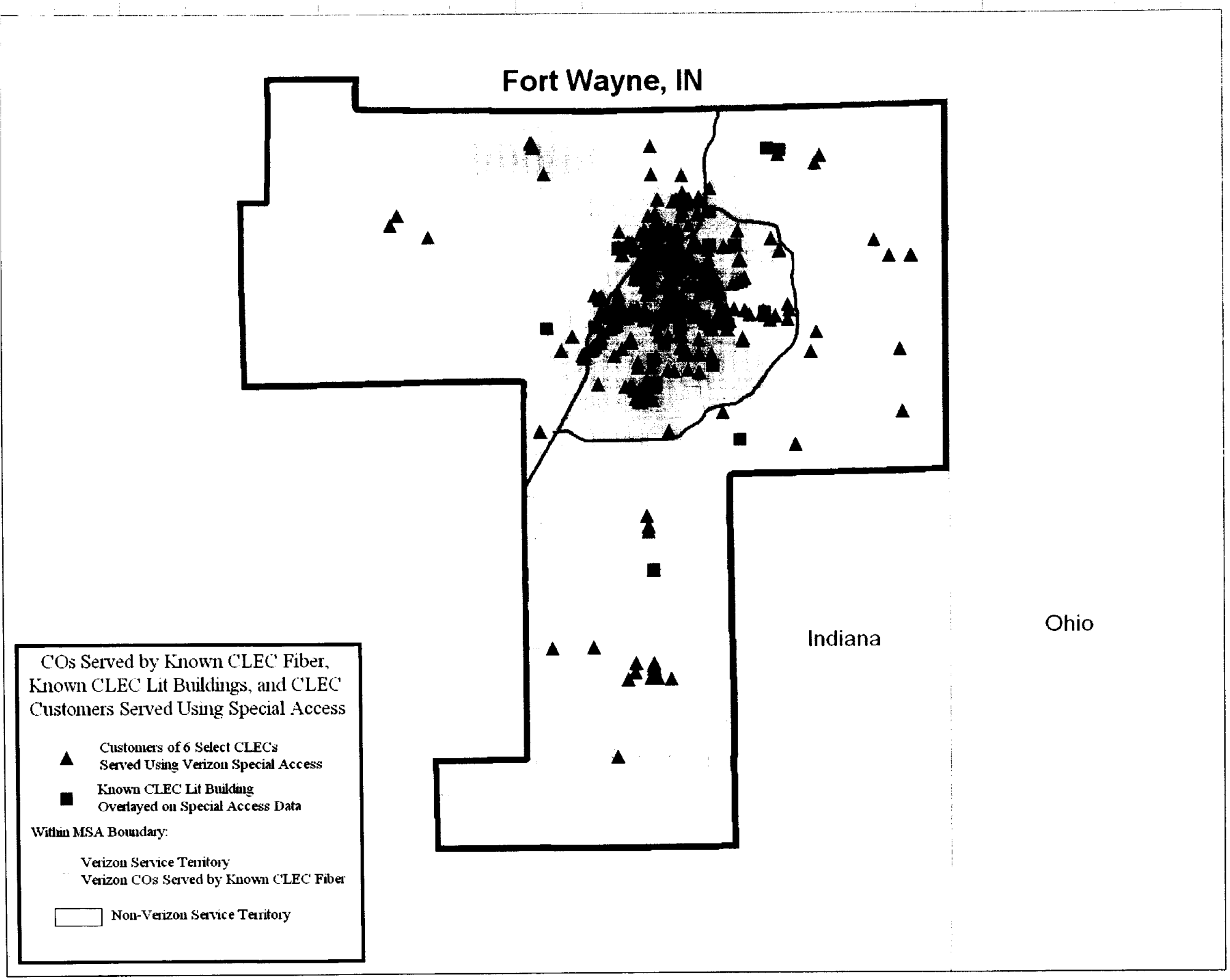
Fort Wayne, IN
Indiana
Ohio
COs Served by Known CLEC Fiber, Known CLEC Lit Buildings, and CLEC Customers Served Using Special Access
Customers of 6 Select CLECs Served Using Verizon Special Access
Known CLEC Lit Building Overlayed on Special Access Data
Within MSA Boundary:
Verizon Service Territory
Verizon COs Served by Known CLEC Fiber
Non-Verizon Service Territory

Map A

Fort Wayne, IN

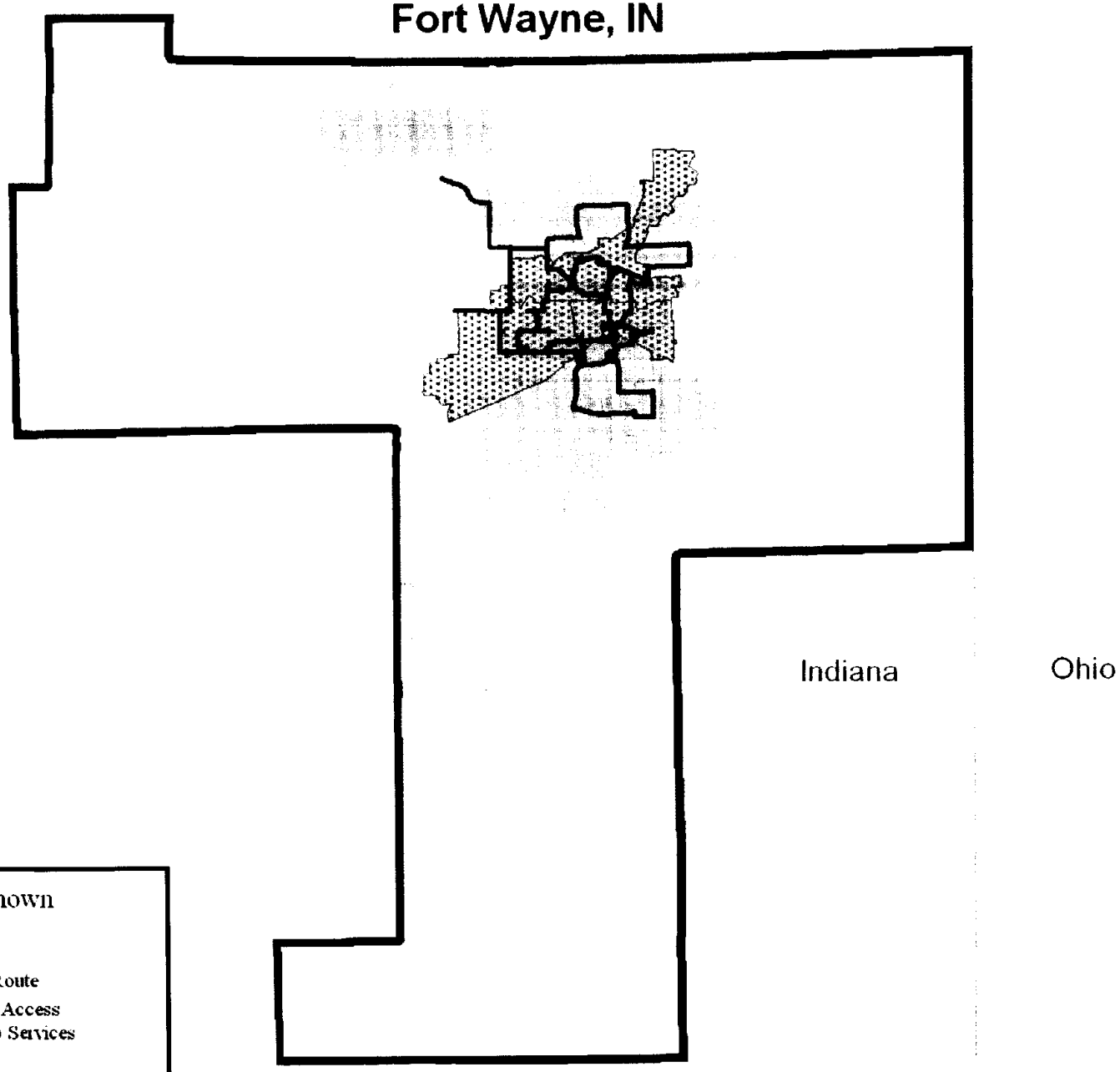

COs Served by Known CLEC Fiber

Known CLEC Fiber Route

80 Percent of Special Access Demand for High Cap Services

Within MSA Boundary:

Verizon Service Territory

Verizon COs Served by Known CLEC Fiber

Non-Verizon Service Territory

Map B

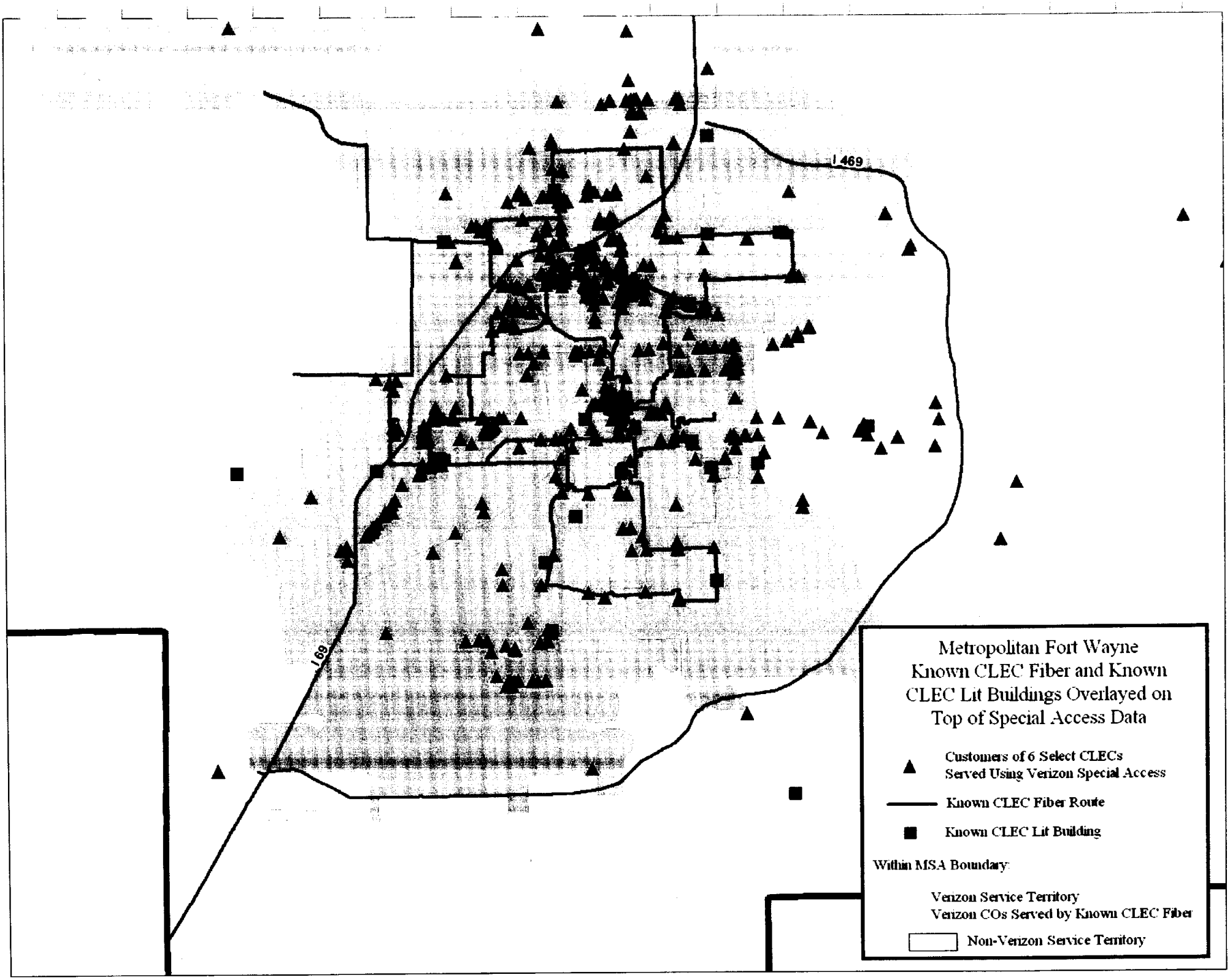
I 469
I 69
Metropolitan Fort Wayne
Known CLEC Fiber and Known
CLEC Lit Buildings Overlayed on
Top of Special Access Data
Customers of 6 Select CLECs
Served Using Verizon Special Access
Known CLEC Fiber Route
Known CLEC Lit Building
Within MSA Boundary:
Verizon Service Territory
Verizon COs Served by Known CLEC Fiber
Non-Verizon Service Territory

Map C

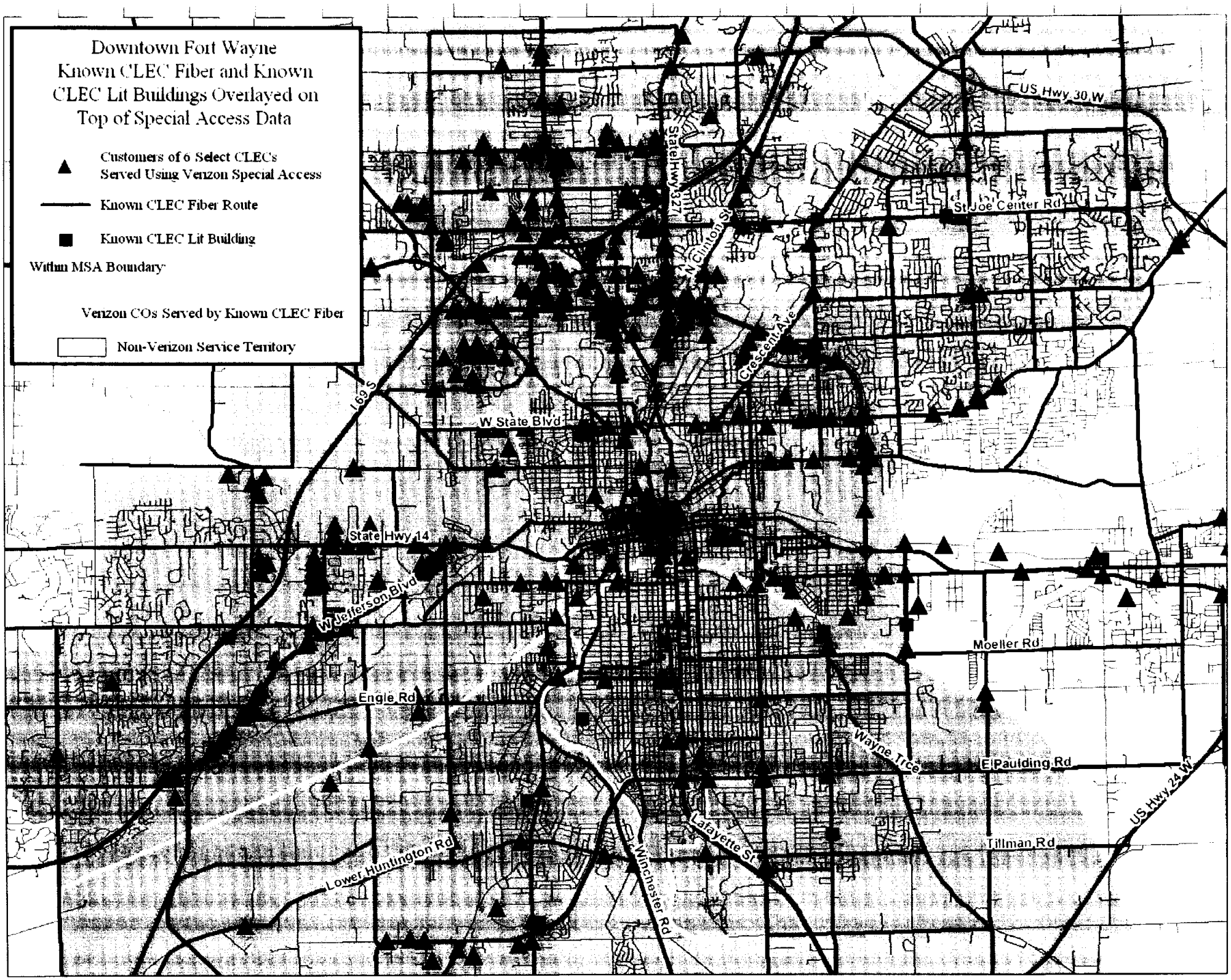
Downtown Fort Wayne
Known CLEC Fiber and Known
CLEC Lit Buildings Overlayed on
Top of Special Access Data
Customers of 6 Select CLECs
Served Using Verizon Special Access
Known CLEC Fiber Route
Known CLEC Lit Building
Within MSA Boundary
Verizon COs Served by Known CLEC Fiber
Non-Verizon Service Territory
US Hwy 30 W
State Hwy 327
W Clinton St
St Joe Center Rd
Crescent Ave
I 69 S
W State Blvd
State Hwy 14
W Jefferson Blvd
Moeller Rd
Engle Rd
Wayne Trce
E Paulding Rd
US Hwy 24 W
Lafayette St
Tillman Rd
Lower Huntington Rd
Winchester Rd

Map D

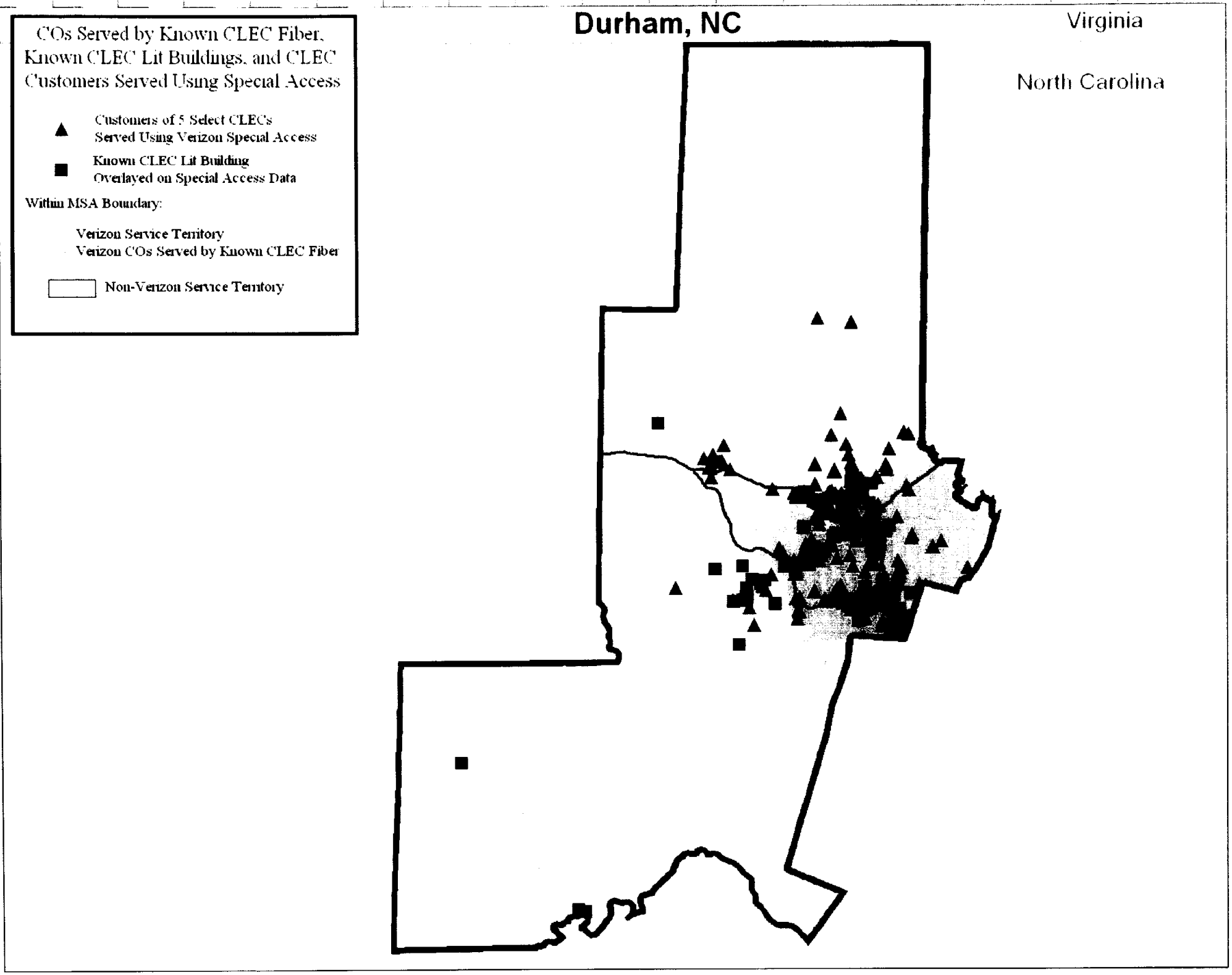
COs Served by Known CLEC Fiber, Known CLEC Lit Buildings, and CLEC Customers Served Using Special Access
Customers of 5 Select CLECs Served Using Verizon Special Access
Known CLEC Lit Building Overlayed on Special Access Data
Within MSA Boundary:
Verizon Service Territory
Verizon COs Served by Known CLEC Fiber
Non-Verizon Service Territory
Durham, NC
Virginia
North Carolina

Map A

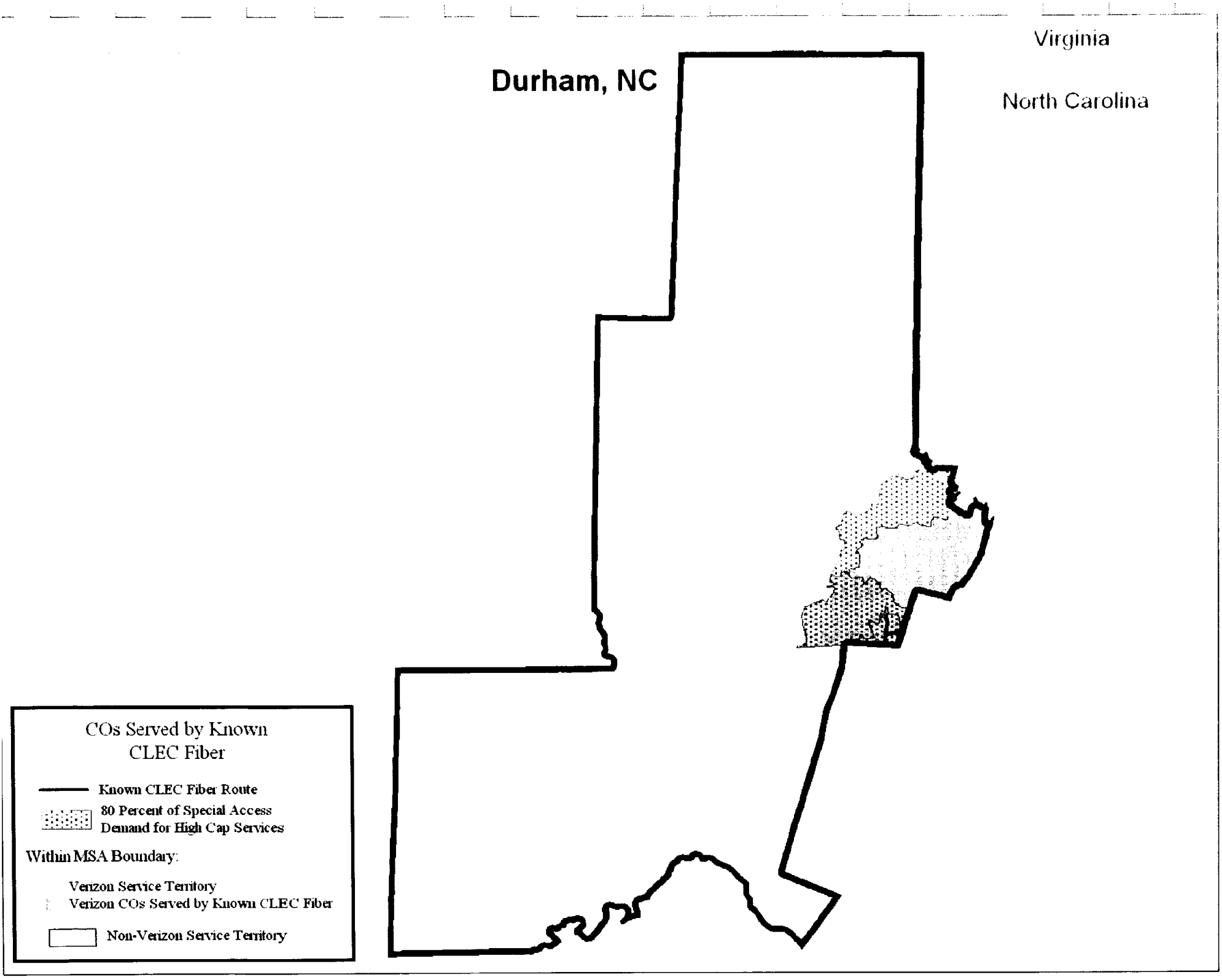
Durham, NC
Virginia
North Carolina
COs Served by Known CLEC Fiber
Known CLEC Fiber Route
80 Percent of Special Access Demand for High Cap Services
Within MSA Boundary:
Verizon Service Territory
Verizon COs Served by Known CLEC Fiber
Non-Verizon Service Territory

Map B

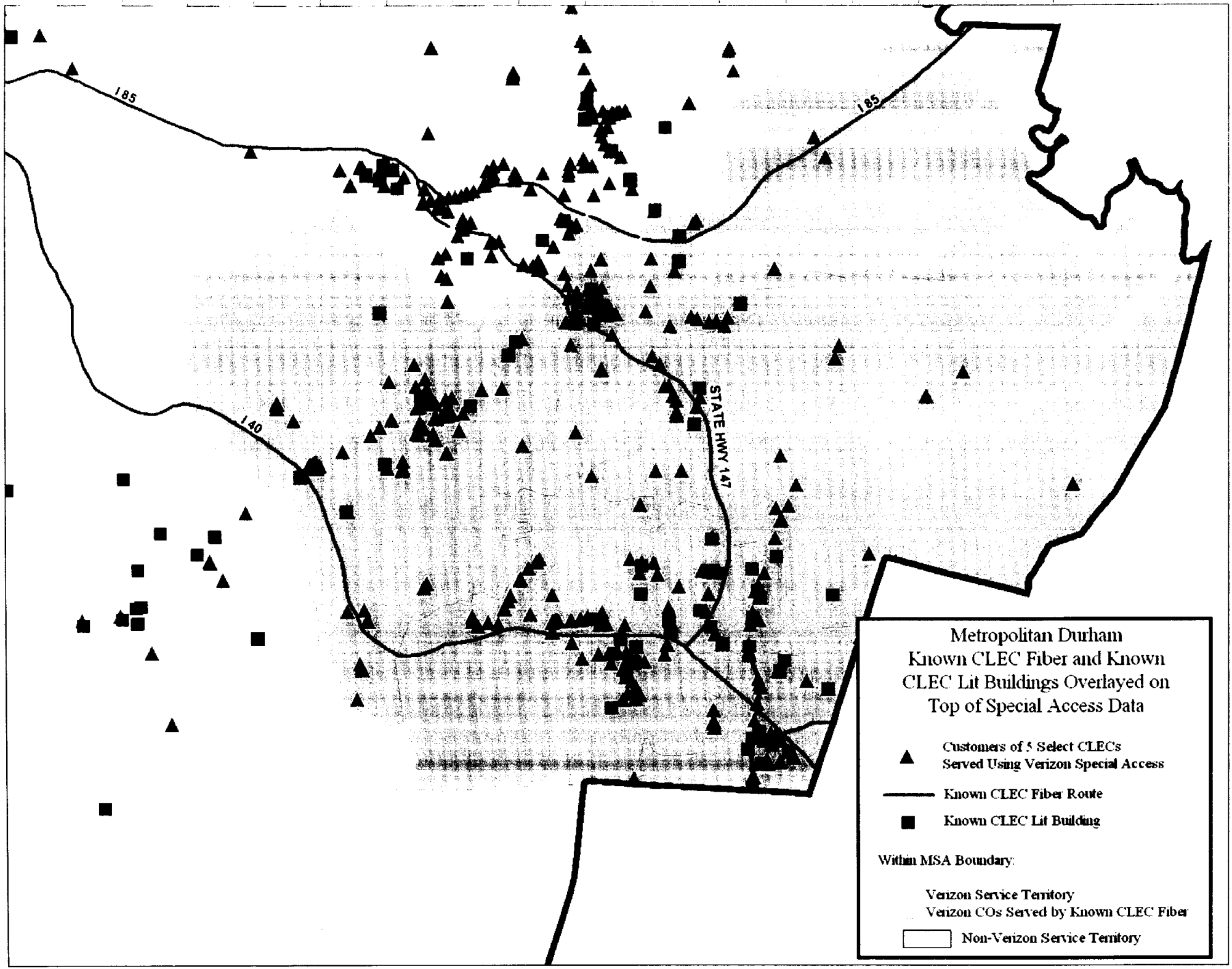
185
185
140
STATE HWY 147
Metropolitan Durham
Known CLEC Fiber and Known
CLEC Lit Buildings Overlayed on
Top of Special Access Data
Customers of 5 Select CLECs
Served Using Verizon Special Access
Known CLEC Fiber Route
Known CLEC Lit Building
Within MSA Boundary:
Verizon Service Territory
Verizon COs Served by Known CLEC Fiber
Non-Verizon Service Territory

Map C

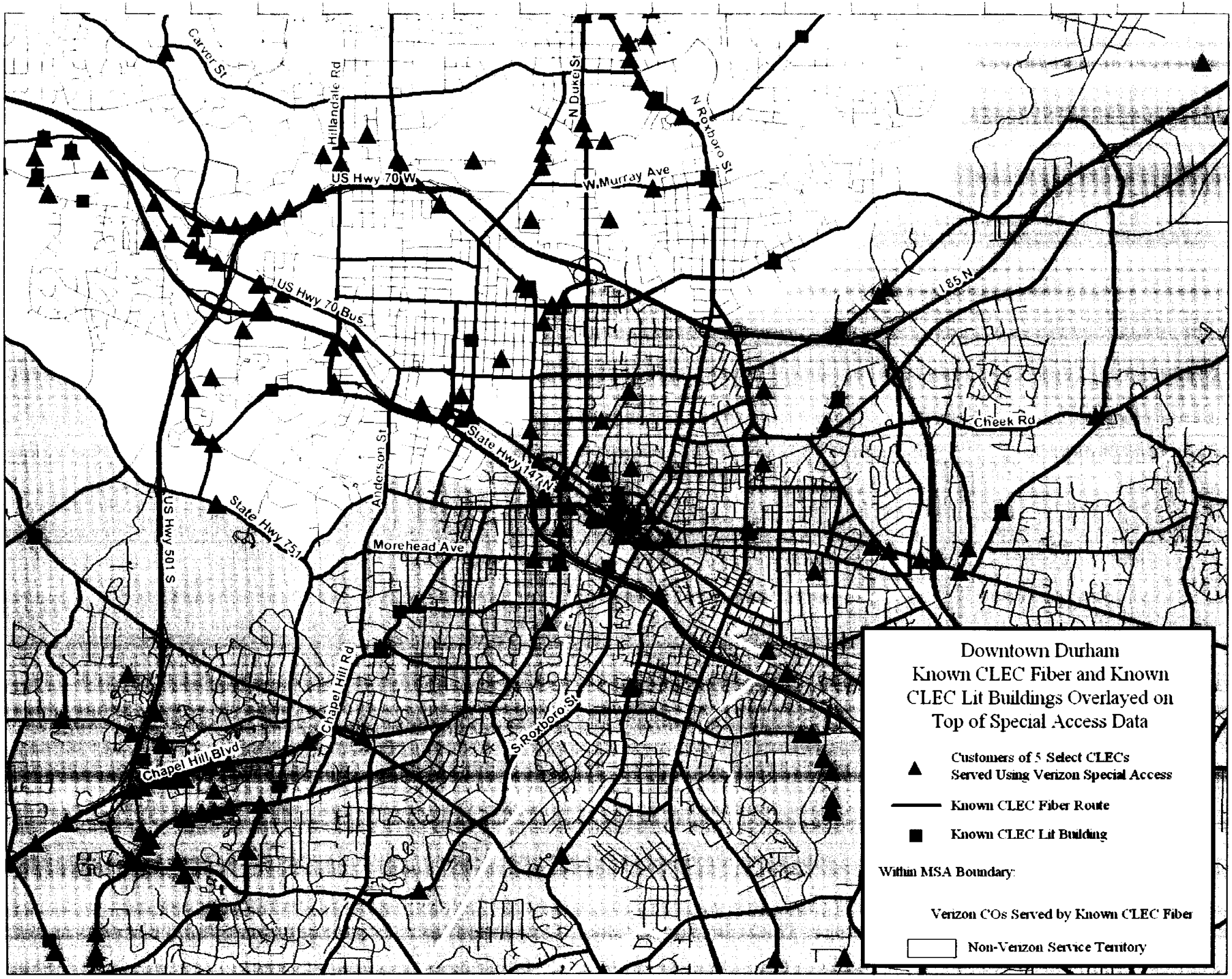
Downtown Durham
Known CLEC Fiber and Known
CLEC Lit Buildings Overlayed on
Top of Special Access Data
Customers of 5 Select CLECs
Served Using Verizon Special Access
Known CLEC Fiber Route
Known CLEC Lit Building
Within MSA Boundary:
Verizon COs Served by Known CLEC Fiber
Non-Verizon Service Territory
Carver St
Hillandale Rd
N Duke St
N Roxboro St
US Hwy 70 W
W.Murray Ave
US Hwy 70 Bus.
I 85 N
Cheek Rd
State Hwy 147 N
Anderson St
State Hwy 751
US Hwy 501 S
Morehead Ave
Chapel Hill Rd
S Roxboro St
Chapel Hill Blvd

Map D

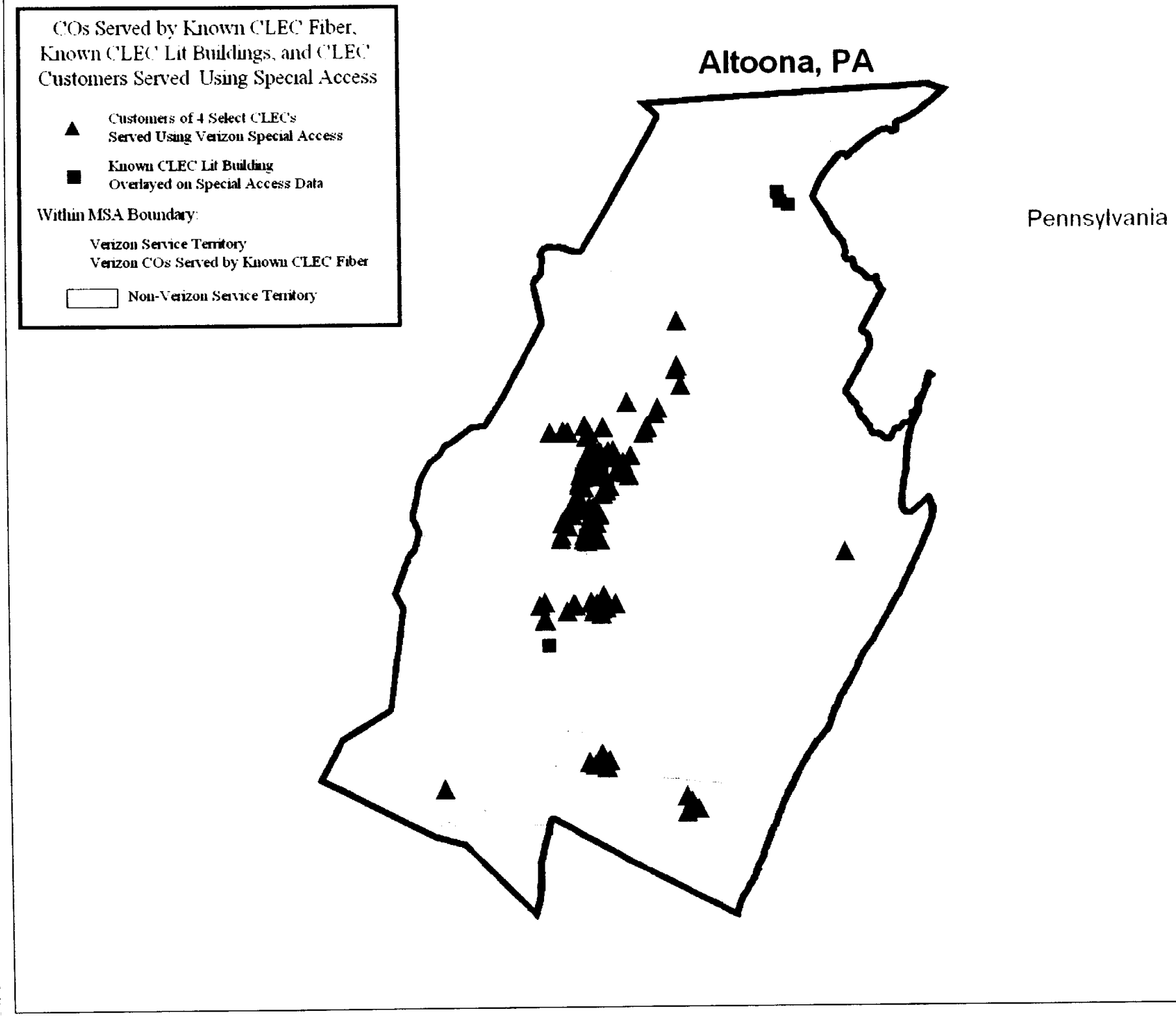
COs Served by Known CLEC Fiber, Known CLEC Lit Buildings, and CLEC Customers Served Using Special Access
Customers of 4 Select CLECs Served Using Verizon Special Access
Known CLEC Lit Building Overlayed on Special Access Data
Within MSA Boundary:
Verizon Service Territory
Verizon COs Served by Known CLEC Fiber
Non-Verizon Service Territory
Altoona, PA
Pennsylvania

Map A

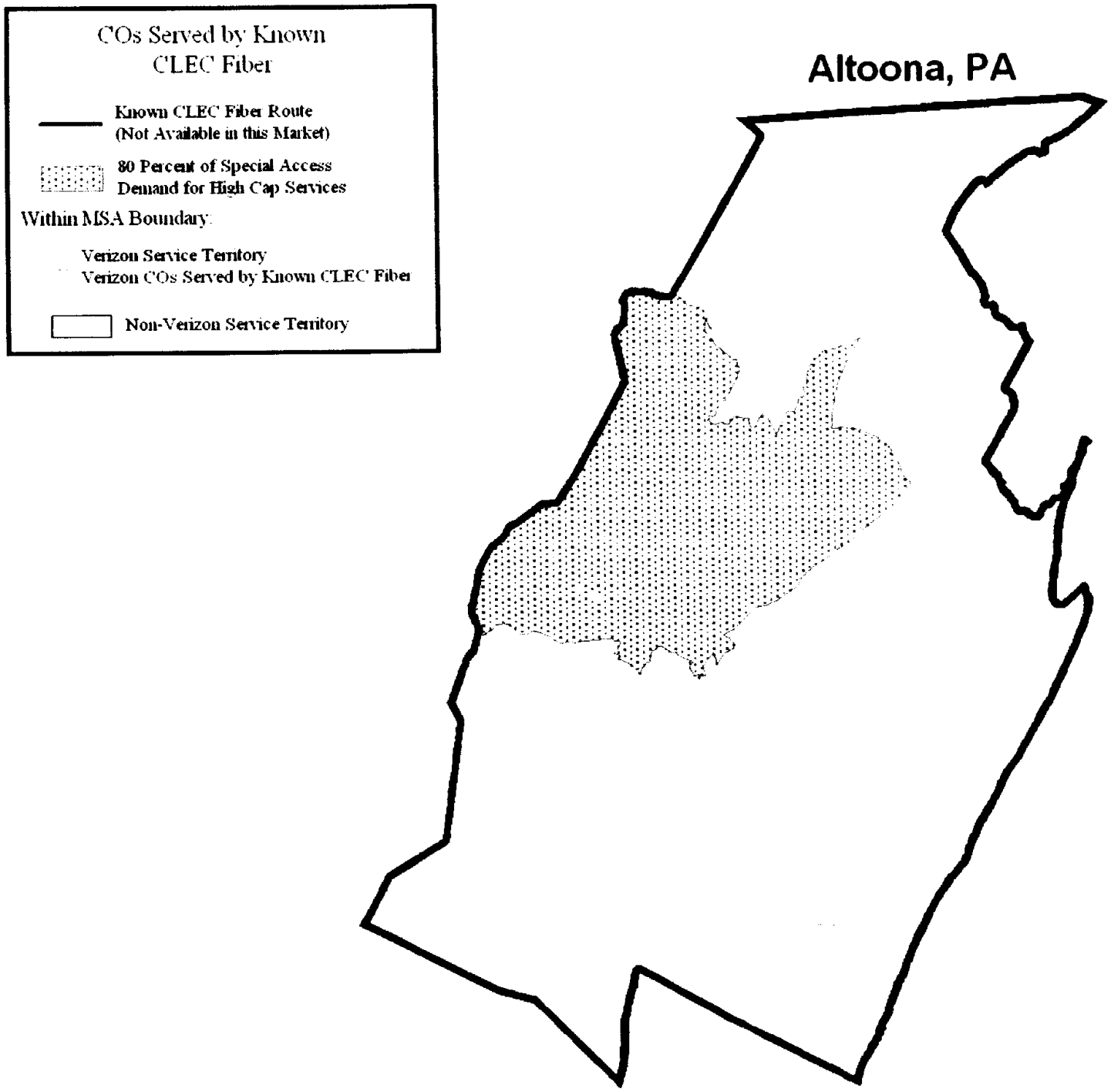
COs Served by Known
CLEC Fiber
Known CLEC Fiber Route
(Not Available in this Market)
80 Percent of Special Access
Demand for High Cap Services
Within MSA Boundary:
Verizon Service Territory
Verizon COs Served by Known CLEC Fiber
Non-Verizon Service Territory
Altoona, PA

Map B

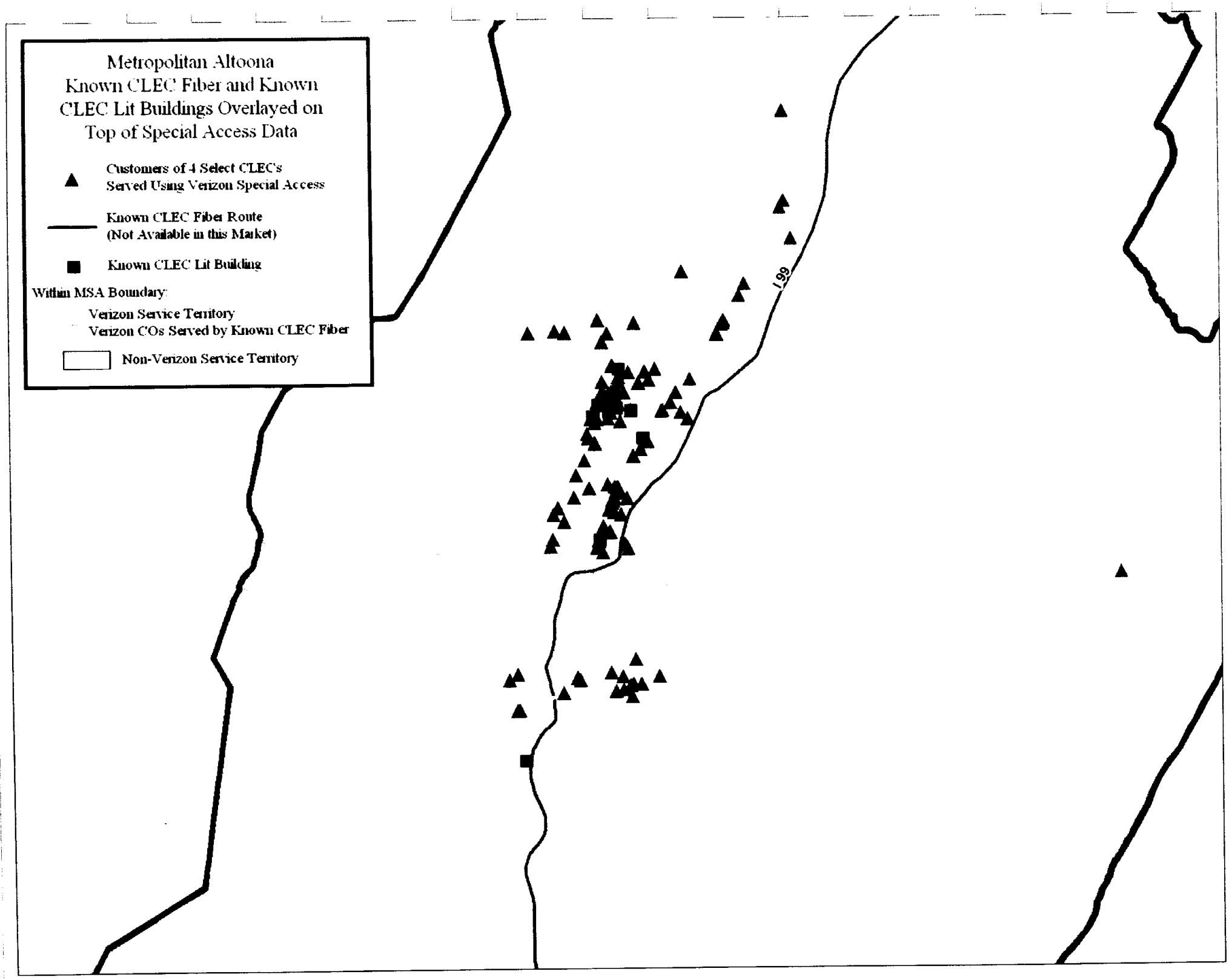
Metropolitan Altoona
Known CLEC Fiber and Known
CLEC Lit Buildings Overlayed on
Top of Special Access Data
Customers of 4 Select CLECs
Served Using Verizon Special Access
Known CLEC Fiber Route
(Not Available in this Market)
Known CLEC Lit Building
Within MSA Boundary:
Verizon Service Territory
Verizon COs Served by Known CLEC Fiber
Non-Verizon Service Territory
199

Map C

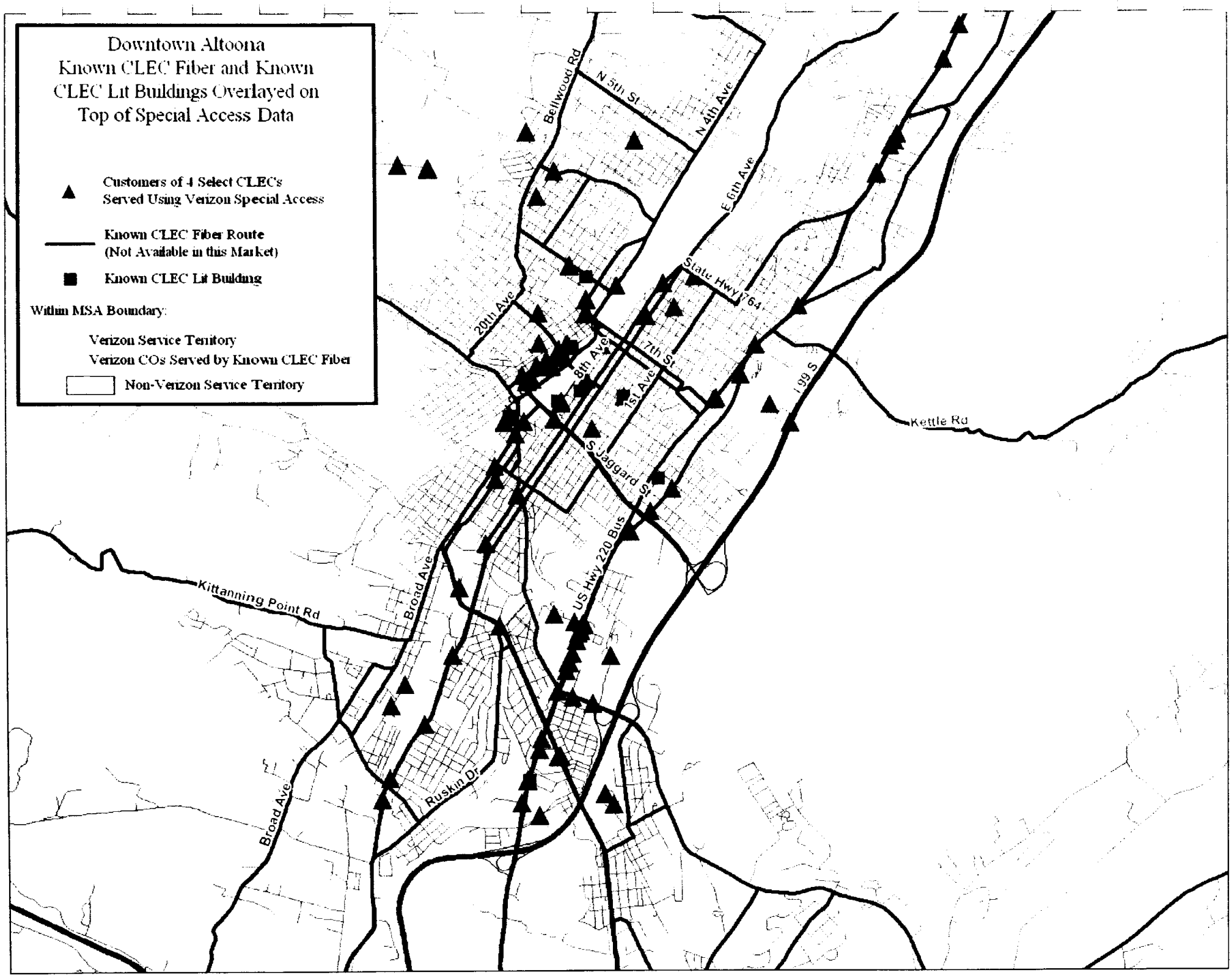
Downtown Altoona
Known CLEC Fiber and Known
CLEC Lit Buildings Overlayed on
Top of Special Access Data
Customers of 4 Select CLECs
Served Using Verizon Special Access
Known CLEC Fiber Route
(Not Available in this Market)
Known CLEC Lit Building
Within MSA Boundary:
Verizon Service Territory
Verizon COs Served by Known CLEC Fiber
Non-Verizon Service Territory
Bellwood Rd
N 5th St
N 4th Ave
E 6th Ave
State Hwy 764
20th Ave
8th Ave
7th St
1st Ave
I 99 S
Kettle Rd
S Jaggard St
US Hwy 220 Bus
Broad Ave
Kittanning Point Rd
Ruskin Dr
Broad Ave

Map D

Oxnard-Thousand Oaks-Ventura, CA

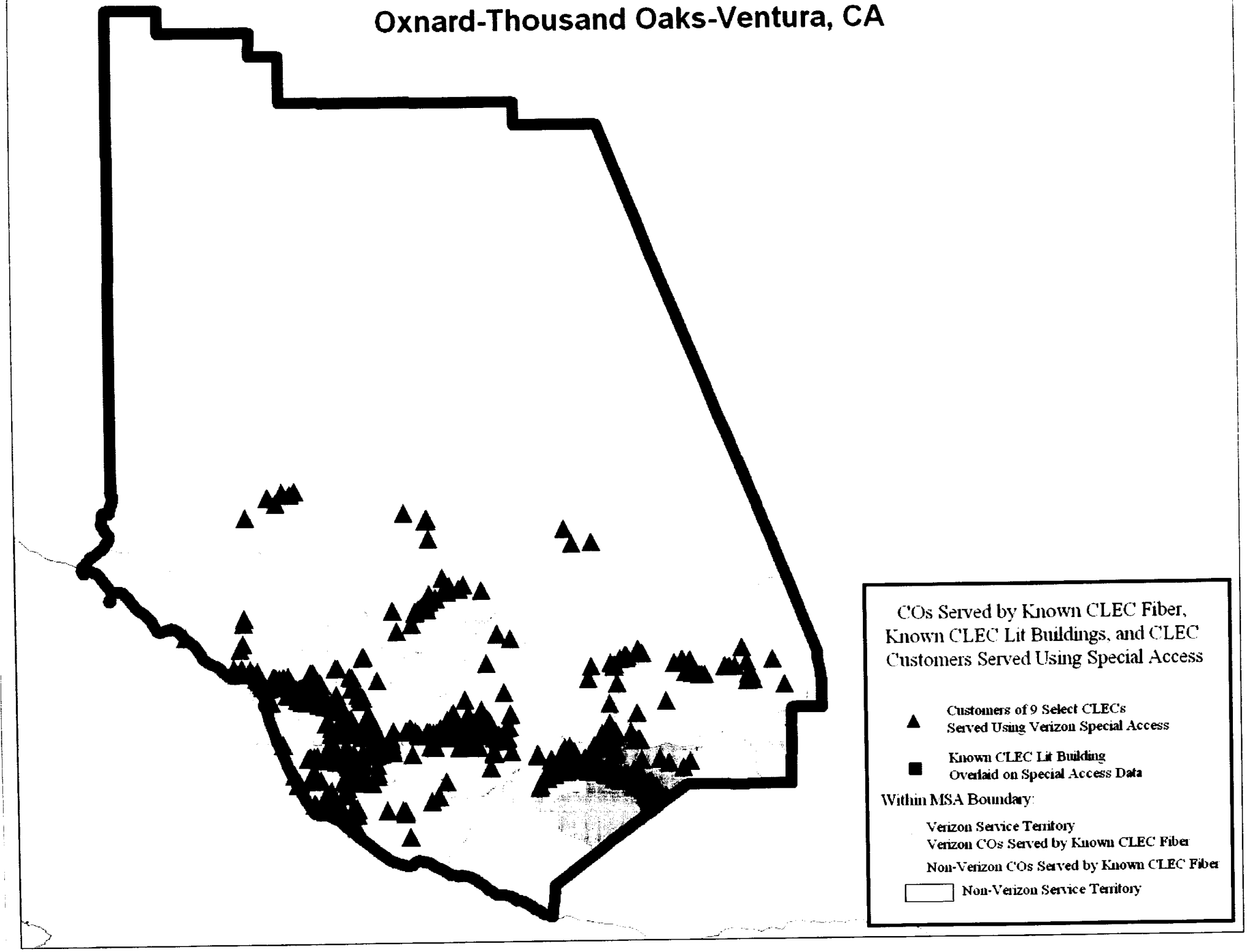

Map A

Oxnard-Thousand Oaks-Ventura, CA

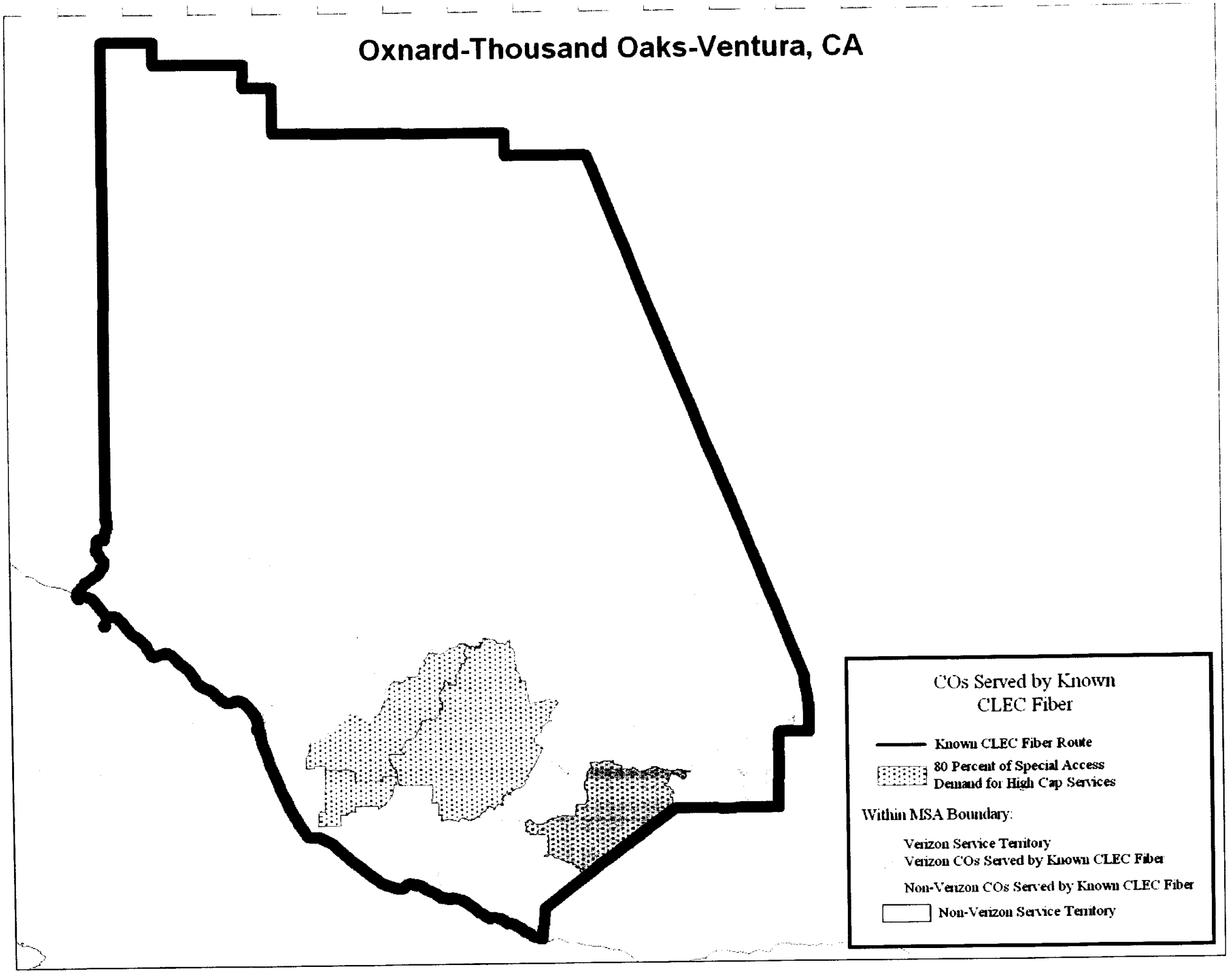

Map B

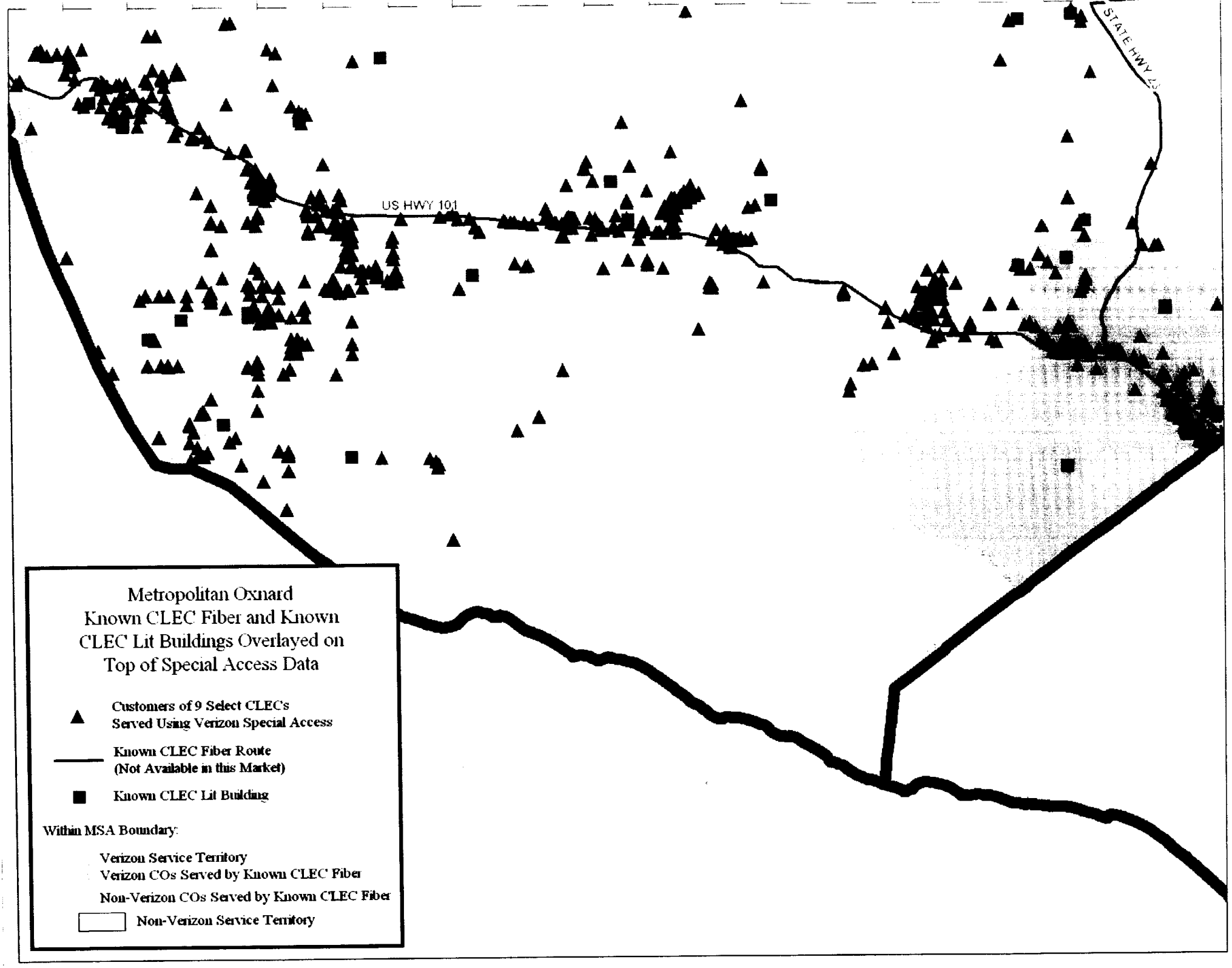
US HWY 101
STATE HWY 23
Metropolitan Oxnard
Known CLEC Fiber and Known
CLEC Lit Buildings Overlayed on
Top of Special Access Data
Customers of 9 Select CLECs
Served Using Verizon Special Access
Known CLEC Fiber Route
(Not Available in this Market)
Known CLEC Lit Building
Within MSA Boundary:
Verizon Service Territory
Verizon COs Served by Known CLEC Fiber
Non-Verizon COs Served by Known CLEC Fiber
Non-Verizon Service Territory

Map C

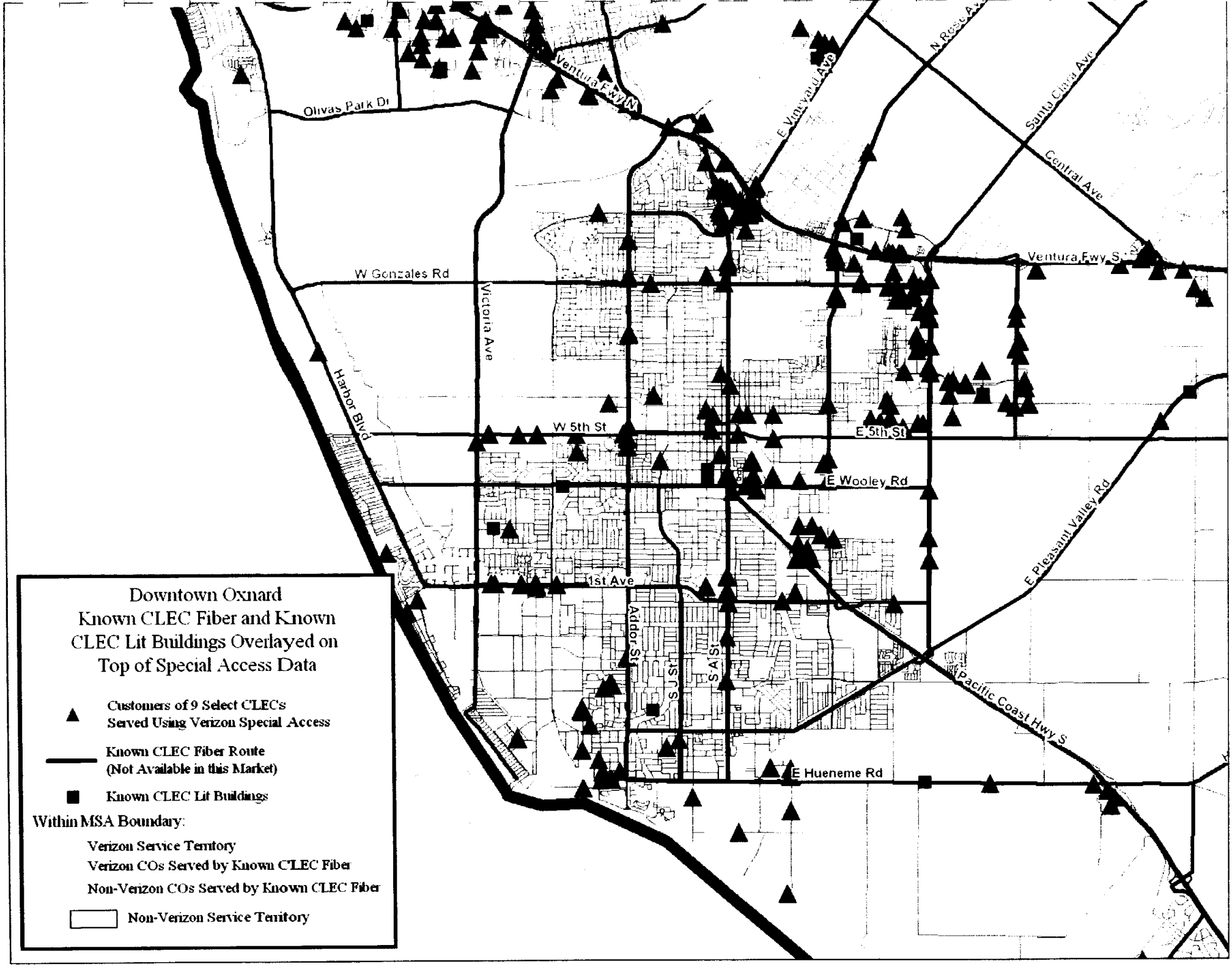
Downtown Oxnard
Known CLEC Fiber and Known
CLEC Lit Buildings Overlayed on
Top of Special Access Data
Customers of 9 Select CLECs
Served Using Verizon Special Access
Known CLEC Fiber Route
(Not Available in this Market)
Known CLEC Lit Buildings
Within MSA Boundary:
Verizon Service Territory
Verizon COs Served by Known CLEC Fiber
Non-Verizon COs Served by Known CLEC Fiber
Non-Verizon Service Territory
Olivas Park Dr
Ventura Fwy N
E Vineyard Ave
N Rose Ave
Santa Clara Ave
Central Ave
Ventura Fwy S
W Gonzales Rd
Victoria Ave
Harbor Blvd
W 5th St
E 5th St
E Wooley Rd
E Pleasant Valley Rd
1st Ave
Ardor St
S J St
S A St
Pacific Coast Hwy S
E Hueneme Rd

Map D

Lakeland MSA

Lakeland-Winter Haven, FL

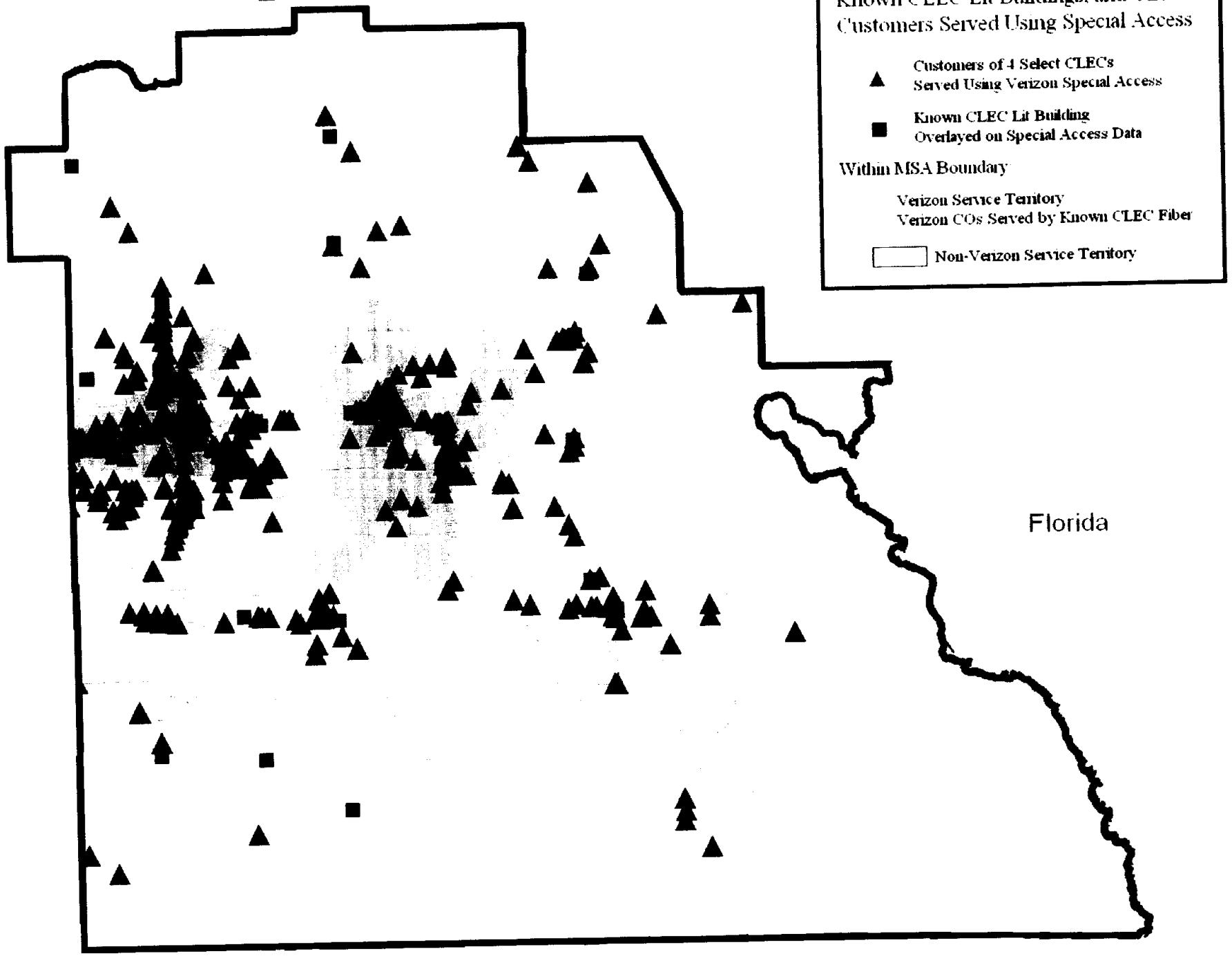

Map A

Lakeland-Winter Haven, FL

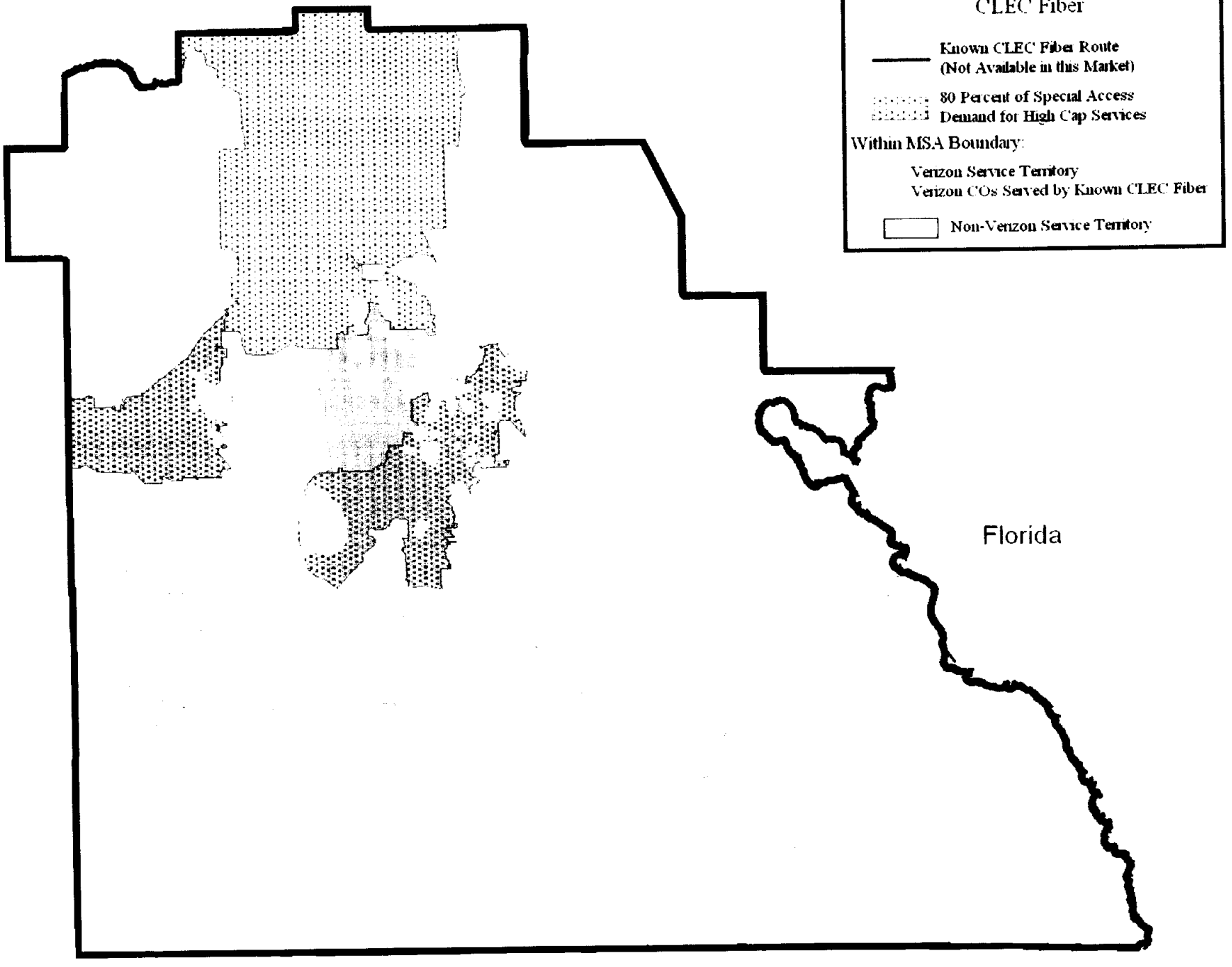

Map B