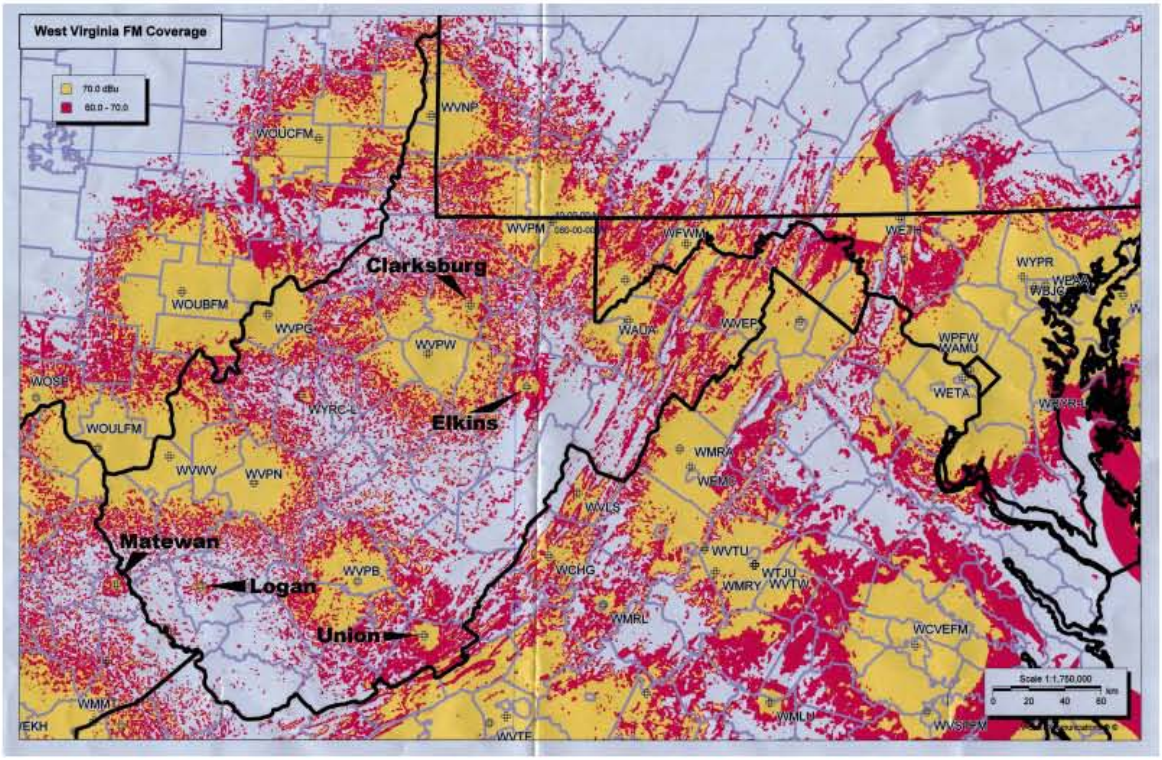
West Virginia FM Coverage
70.0 dBu
60.0 - 70.0
WVNP
WOUCFM
WVPM
WFWM
WE7H
WYPR
WBJC
Clarksburg
WOUBFM
WVPG
WVPW
WAOA
WVEP
WPFW
WAMU
WETA
WOSE
WYRC-L
Elkins
WOULFM
WVWV
WVPN
WMRA
WEM
WVLS
Matewan
WVPB
WCHG
WVTU
WTJU
WMRY
WVTW
Logan
WMRL
Union
WCVEFM
Scale 1:1,750,000
0 20 40 60
km
WMMT
WMLN
WVSTFM
WVTF

Predicted coverage pattern for K206AC 89.1 FM, San Diego, CA

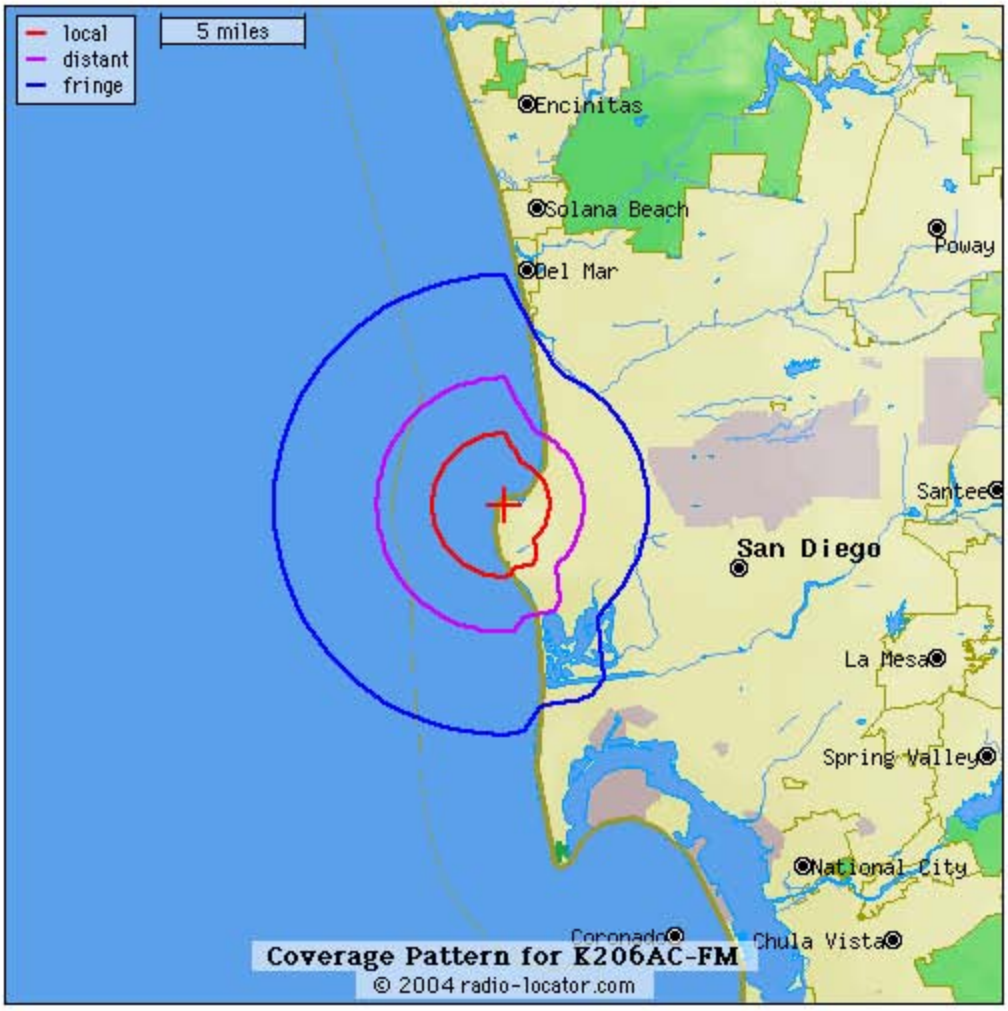

W208AT, Coshocton, Ohio

60 dBu Service Contour

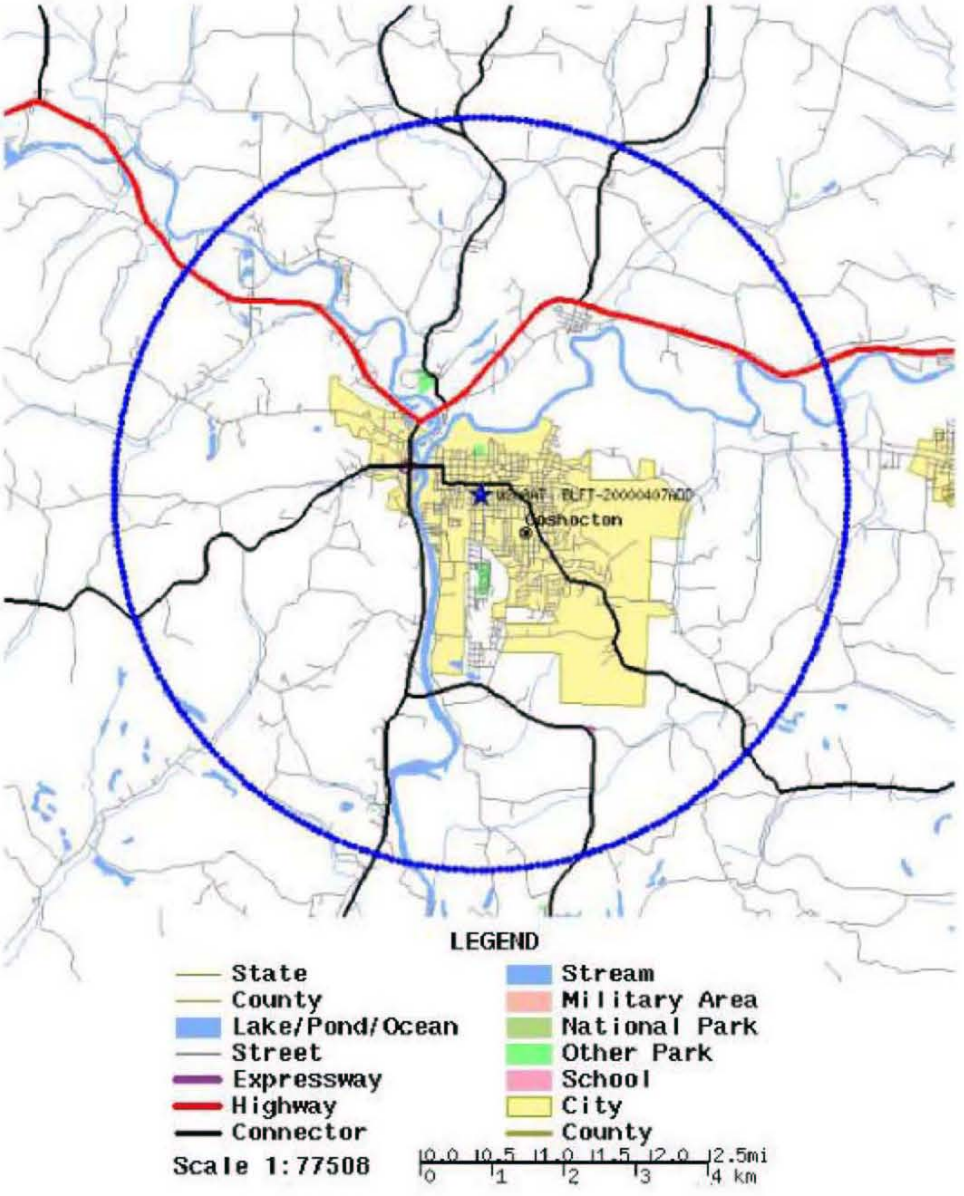

radio-locator

formerly the MIT List of Radio Stations on the Internet

find US radio stations by location
city/zip Lynchburg state VA go

find by call letters
W208AP go

HOW OLD WILL YOU BE IN 2013?
0-10 | 10-20 | 20-30 | 30-40 | 40-50 | 50-60 | 60-70 | 70-80+
CLICK HERE

Site Navigation:
home page
city search
call sign search
format search
u.s. state search
canadian search
international search
advanced search
mobile edition

Predicted coverage pattern for W208AP 89.5 FM, Lynchburg, VA

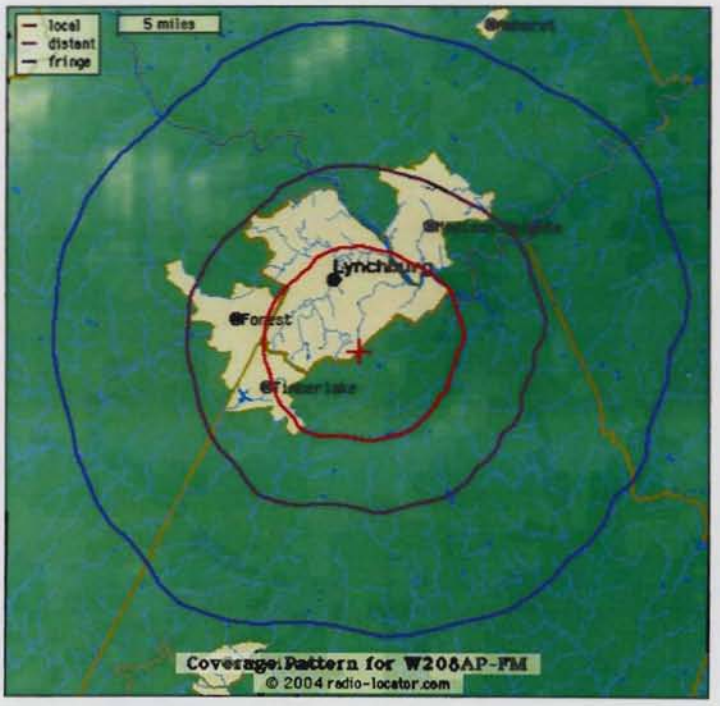

verizon WIRELESS
GET RELIABLE AND GET BIG SAVINGS!

SHOP NOW

This image is intended solely for entertainment purposes. Radio-Locator makes no claims as to the accuracy of this information, nor towards its suitability for any intended purpose.

How are these maps drawn? What do they mean? Why do they look so funny?
For the answer to these and other questions, please see our Coverage Maps FAQ

radio station email addresses & mailing lists
about radio-locator faq what's new?
advertise with us buy radio-locator merchandise partnership opportunities privacy login

® 2001-2005 Theodric Technologies LLC

radio-locator

formerly the MIT List of Radio Stations on the Internet

find US radio stations by location
city/zip Charlottesville state VA go

find by call letters
W209AA go

HOW OLD WILL YOU BE IN 2013?
0-10 | 10-20 | 20-30 | 30-40 | 40-50 | 50-60 | 60-70 | 70-80+
CLICK HERE

Site Navigation:
home page
city search
call sign search
format search
u.s. state search
canadian search
international search
advanced search
mobile edition

Predicted coverage pattern for W209AA 89.7 FM, Charlottesville, VA

This image is intended solely for entertainment purposes. Radio-Locator makes no claims as to the accuracy of this information, nor towards its suitability for any intended purpose.

How are these maps drawn? What do they mean? Why do they look so funny?
For the answer to these and other questions, please see our Coverage Maps FAQ

radio station email addresses & mailing lists
about radio-locator faq what's new?
advertise with us buy radio-locator merchandise partnership opportunities privacy login
® 2001-2005 Theodric Technologies LLC

radio-locator

formerly the MIT List of Radio Stations on the Internet

find US radio stations by location
city/zip Roanoke, Etc. state VA go

find by call letters
W209AG go

HOW OLD WILL YOU BE IN 2013?
0-10 | 10-20 | 20-30 | 30-40 | 40-50 | 50-60 | 60-70 | 70-80+
CLICK HERE

Site Navigation:
home page
city search
call sign search
format search
u.s. state search
canadian search
international search
advanced search
mobile edition

Predicted coverage pattern for W209AG 89.7 FM, Roanoke, Etc., VA

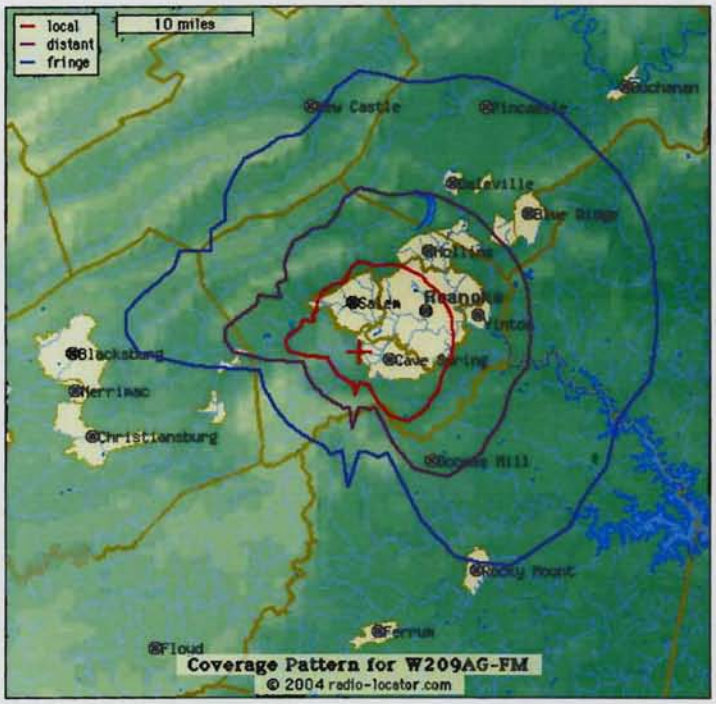

Choose your favorite!

FREE* Year Supply of Pepsi Products or a restaurant gift card.

*subject to completion of sponsor offer(s) & othe terms & conditions.

This image is intended solely for entertainment purposes. Radio-Locator makes no claims as to the accuracy of this information, nor towards its suitability for any intended purpose.

How are these maps drawn? What do they mean? Why do they look so funny?
For the answer to these and other questions, please see our Coverage Maps FAQ

radio station email addresses & mailing lists
about radio-locator faq what's new?
advertise with us buy radio-locator merchandise partnership opportunities privacy login

® 2001-2005 Theodric Technologies LLC

radio-locator

formerly the MIT List of Radio Stations on the Internet

find US radio stations by location
city/zip Lebanon state VA go

find by call letters
W211BE go

Free MP3 Down... | Click Play

Site Navigation:
home page
city search
call sign search
format search
u.s. state search
canadian search
international search
advanced search
mobile edition

Predicted coverage pattern for W211BE 90.1 FM, Lebanon, VA

This image is intended solely for entertainment purposes. Radio-Locator makes no claims as to the accuracy of this information, nor towards its suitability for any intended purpose.

How are these maps drawn? What do they mean? Why do they look so funny?
For the answer to these and other questions, please see our Coverage Maps FAQ

radio station email addresses & mailing lists
about radio-locator faq what's new?
advertise with us buy radio-locator merchandise partnership opportunities privacy login
® 2001-2005 Theodric Technologies LLC

radio-locator

formerly the MIT List of Radio Stations on the Internet

find US radio stations by location
city/zip Big Stone Gap state VA go

find by call letters
W211BF go

Site Navigation:
home page
city search
call sign search
format search
u.s. state search
canadian search
international search
advanced search
mobile edition

$99 Professionally Designed Web Sites
Our unique process allows small businesses and professionals to have a professionally designed web site for $99 and be up on the web within 7 days.

Predicted coverage pattern for W211BF 90.1 FM, Big Stone Gap, VA

This image is intended solely for entertainment purposes. Radio-Locator makes no claims as to the accuracy of this information, nor towards its suitability for any intended purpose.

How are these maps drawn? What do they mean? Why do they look so funny?
For the answer to these and other questions, please see our Coverage Maps FAQ

® 2001-2005 Theodric Technologies LLC

radio-locator

formerly the MIT List of Radio Stations on the Internet

find US radio stations by location
city/zip Clintwood state VA go

find by call letters
W212BP go

Site Navigation:
home page
city search
call sign search
format search
u.s. state search
canadian search
international search
advanced search
mobile edition

Coastal Resorts- the Best Investment Properties
Coastal Resorts offers select condominium properties up and down the Gulf coast from Panama City Beach, Florida to Biloxi, Mississippi □ one of...

Predicted coverage pattern for W212BP 90.3 FM, Clintwood, VA

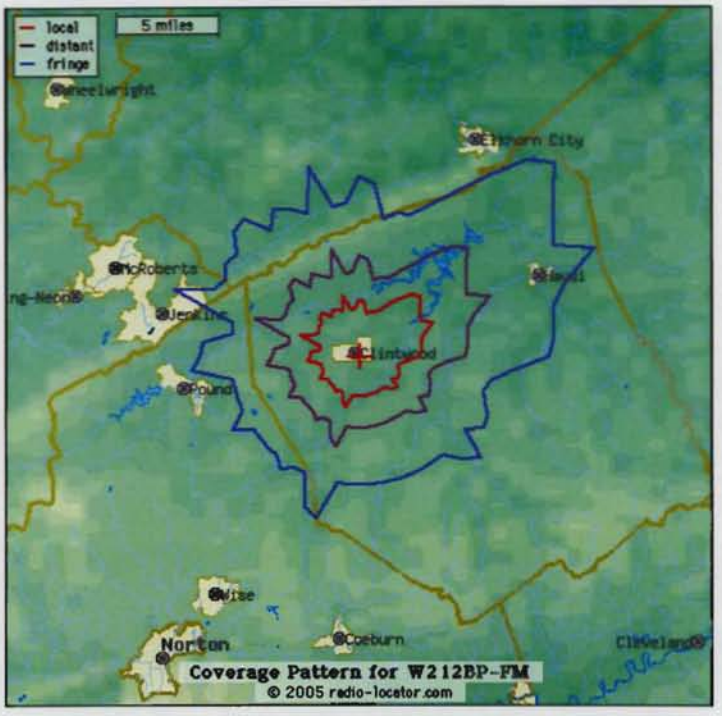

This image is intended solely for entertainment purposes. Radio-Locator makes no claims as to the accuracy of this information, nor towards its suitability for any intended purpose.

How are these maps drawn? What do they mean? Why do they look so funny?
For the answer to these and other questions, please see our Coverage Maps FAQ

radio station email addresses & mailing lists
about radio-locator faq what's new?
advertise with us buy radio-locator merchandise partnership opportunities privacy login
® 2001-2005 Theodric Technologies LLC

radio-locator

formerly the MIT List of Radio Stations on the Internet

find US radio stations by location
city/zip Saint Paul state VA go

find by call letters
W215BJ go

Site Navigation:
home page
city search
call sign search
format search
u.s. state search
canadian search
international search
advanced search
mobile edition

Predicted coverage pattern for W215BJ 90.9 FM, Saint Paul, VA

This image is intended solely for entertainment purposes. Radio-Locator makes no claims as to the accuracy of this information, nor towards its suitability for any intended purpose.

How are these maps drawn? What do they mean? Why do they look so funny?
For the answer to these and other questions, please see our Coverage Maps FAQ

radio station email addresses & mailing lists
about radio-locator faq what's new?
advertise with us buy radio-locator merchandise partnership opportunities privacy login
® 2001-2005 Theodric Technologies LLC

radio-locator

formerly the MIT List of Radio Stations on the Internet

find US radio stations by location
city/zip Pound state VA go

find by call letters
W217BF go

Site Navigation:
home page
city search
call sign search
format search
u.s. state search
canadian search
international search
advanced search
mobile edition

2005 Red Sox Tickets-Fenway Park
Buy Boston Red Sox tickets for the 2005 season, from Ace Ticket. Ace can accommodate small and large groups. Prices and seats vary depending on...

Predicted coverage pattern for W217BF 91.3 FM, Pound, VA

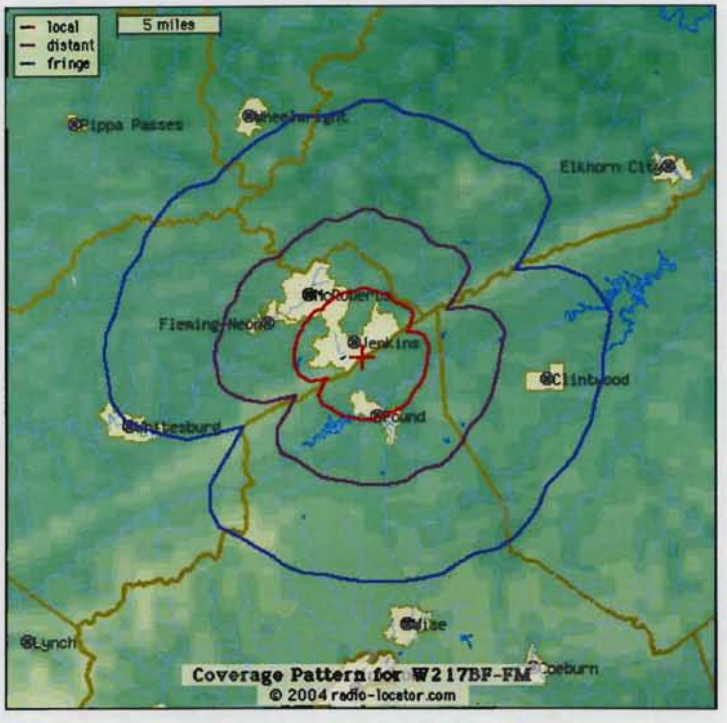

This image is intended solely for entertainment purposes. Radio-Locator makes no claims as to the accuracy of this information, nor towards its suitability for any intended purpose.

How are these maps drawn? What do they mean? Why do they look so funny?
For the answer to these and other questions, please see our Coverage Maps FAQ

radio station email addresses & mailing lists
about radio-locator faq what's new?
advertise with us buy radio-locator merchandise partnership opportunities privacy login
® 2001-2005 Theodric Technologies LLC

radio-locator

formerly the MIT List of Radio Stations on the Internet

find US radio stations by location
city/zip Norton state VA go

find by call letters
W219CJ go

Site Navigation:
home page
city search
call sign search
format search
u.s. state search
canadian search
international search
advanced search
mobile edition

OnlineHotels.com - Lake Tahoe Hotels
Great service, great prices, great choices - you get it all! Thats The OnlineHotels.com Difference! Select the Perfect Hotel for Your Next Vacation.

Predicted coverage pattern for W219CJ 91.7 FM, Norton, VA

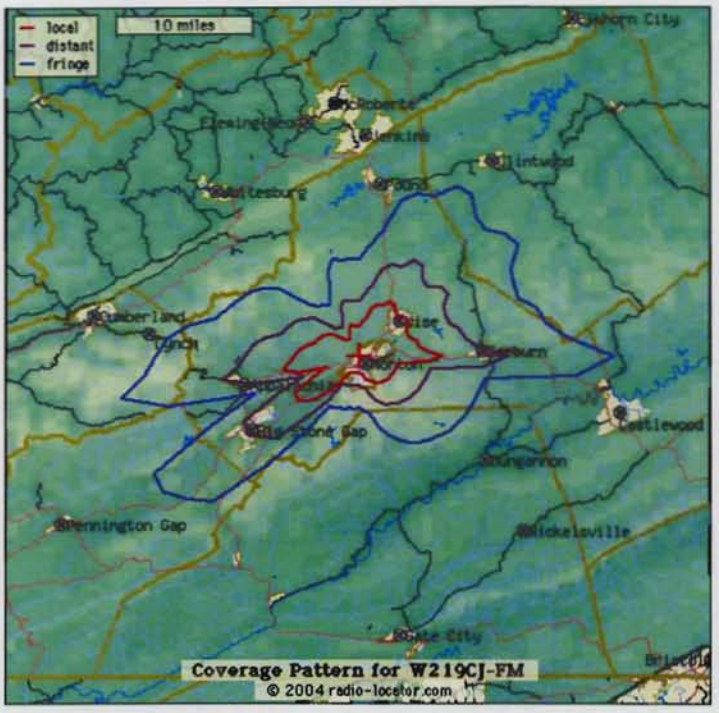

This image is intended solely for entertainment purposes. Radio-Locator makes no claims as to the accuracy of this information, nor towards its suitability for any intended purpose.

Save Money With Your Free Loan Refinance
Get A Mortgage Loan Quote Online. Automatically Enter To Win Free House Payments for 1 Year. Good credit, bad credit, no credit welcome! Quick 1-minute Online Form

Refinance For a Better Rate - Free Quotes
Get multiple mortgage, refinance, and home equity loan quotes. Compare free offers and no obligation. Apply in 30 seconds with one fast, easy form.

Beneficial Loans
Learn about our mortgage refinance, home equity, and personal loans for homeowners. We accept less than perfect credit. Apply Now.

How are these maps drawn? What do they mean? Why do they look so funny?
For the answer to these and other questions, please see our Coverage Maps FAQ

© 2001-2005 Theodric Technologies LLC

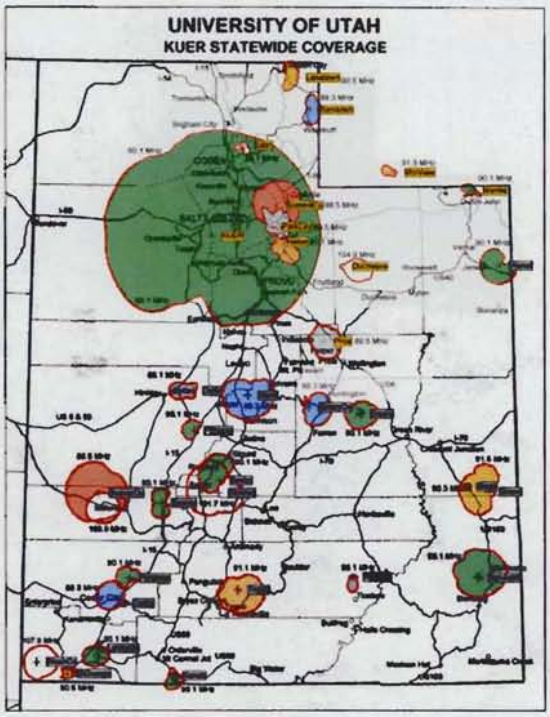

kuer Home | About kuer | Privacy | Contact Us | Disclaimer| credits | staff |
copyright © 2004 kuer
101 S. Wasatch Dr., SLC, UT 84112 | main office: 801-581-6625 | 24-hr comment line: 801-581-6777