

JETS Work Order: 021665

KNOLOGY Number: 25
MAP 40-45

Instructions:
TLN - 63492-44926

1811 TENNESSEE AVE (AT HWY 390)

RP 40'/5 WITH 45'/3 (3 PHASE TANGENT POLE W 1 PHASE TAP)

XFER 15KVA XFMR. FRAME NEW POLE WITH NEW DEAD ENDS

GUFPCY ST/TRANS

CC410-TRANS

SBTPCY-TRANS

GUFPCY-PULL POLE



JETS Work Order:
021665

KNOLOGY
Number: 46
MAP 40-45

Instructions:
TLN - NONE

1607 TENNESSEE AV (JUST NORTH OF 17TH ST)

RP 3 JEEP RACK WITH EYE BOLT

CC410-RAISE 40" FROM GPC

SBTPCY-RAISE 40" FROM GPC

OK

JETS Work Order:
021668

KNOLOGY
Number:52
MAP 40-45

Instructions:
TLN - 63465-45016

715 17TH ST (1ST POLE SOUTH OF 17TH ST.EAST SIDE OF

KENTUCKY) RP 35'/5 WITH 40'/5. ST NEW DEAD-ENDS

XFER 25KVA XFMR & 25KV TBRKT. ST 1 NEW ANCHOR AND RP 2

DOWN GUYS

GUFPCY ST/TRANS

CC410-TRANS

SBTPCY-TRANS

GUFPCY- PULL POLE



JETS Work Order:
021665

KNOLOGY
Number:53
MAP 40-45

Instructions:
TLN - 63459-45020

SW CORNER OF KENTUCKY AND 17TH ST

RAISE ST LGT 1 FT AND TAKE UP LEADS TO BOTTOM OF BRKT

CC4110-RAISE 24' & ATT DROPS TO AT HARD CABLE

(ROAD CLEARANCES)

OK

JETS Work Order:
021665

KNOLOGY
Number:60
MAP 40-45

Instructions:
TLN - 63459-45020 (PLEASE RE-TAG)

1809 CAROLINA AVE (1 POLE SOUTH OF 18TH ST)

RM 2 JEEPS. TAKE UP LEADS AT TOP HOT LEG

OK

JETS Work Order:
021665

KNOLOGY
Number:67
MAP 40-45

Instructions:
TLN - 63388-44926

1820 MISSOURI AVE

RM 2 JEEPS. TAKE UP LEADS AT NEUTRAL LEVEL

K-42
35

MAKEREADY
REQUIRED

19 - POLES

183 - GULF POWER POLES

3 - BELL POLES

TOTAL (86 POLES)

KNOLOGY PERMIT K-42
RE: 1210198
PAGE 2 OF 3
R MARTIN-MAP 2336
19TH ST & RHODE ISLAND AVE
WO: 021665
DATE 11-02-98

15'101
2.860

40-45

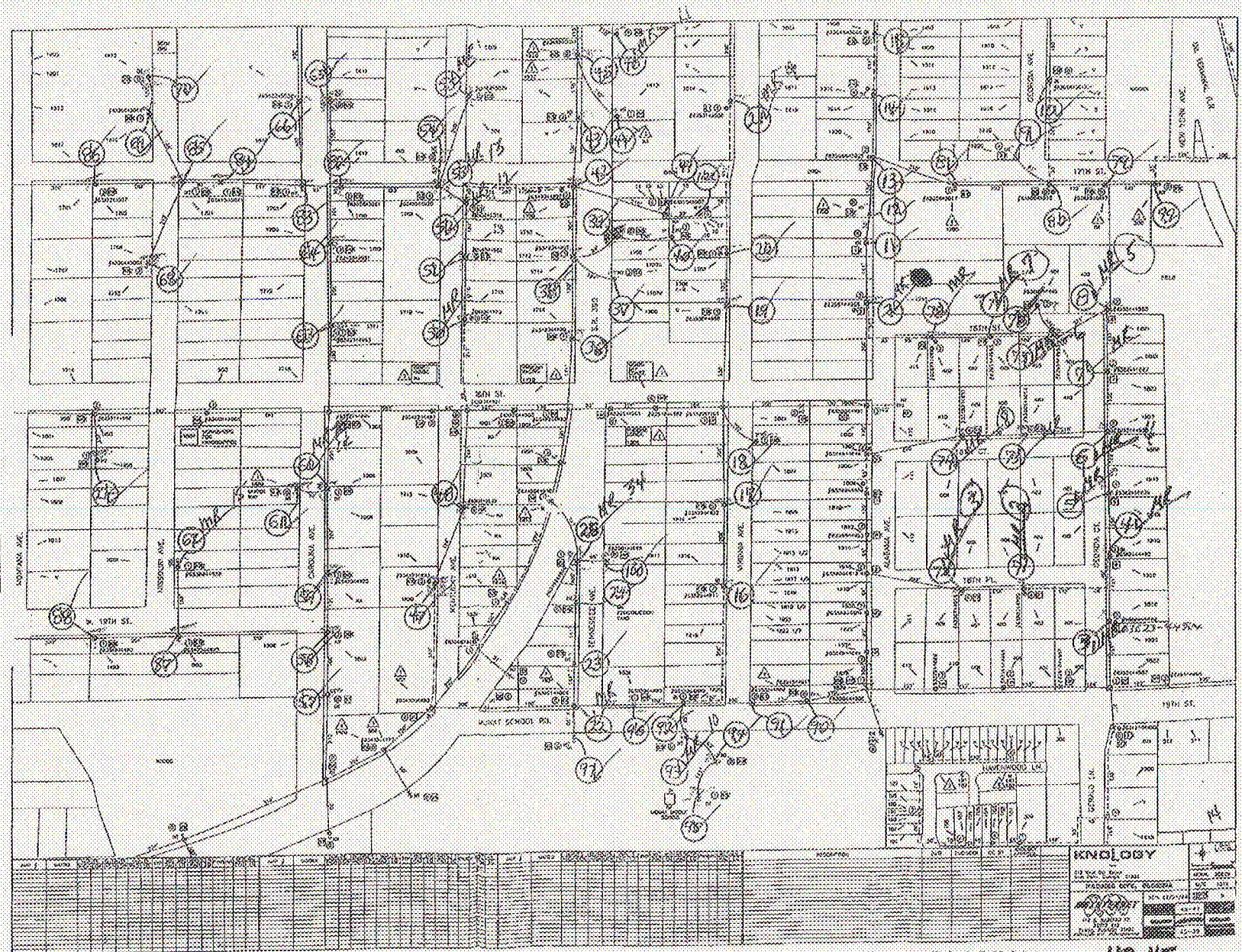

ORIGINAL 40-45

JETS Work Order:
021665

KNOLOGY
Number:111
MAP 40-46

Instructions:
TLN - NONE

HWY 77 JUST NORTH OF LYNN HAVEN SHOPPING CENTER.DEAD

END POLE EAST SIDE JUST NORTH OF RAILROAD TRACKS.

TAKE UP SLACK IN 1/0T TO EAST

JETS Work Order:
021665

KNOLOGY
Number:108
MAP 40-46

Instructions:
TLN - NONE

HWY 77 JUST NORTH OF LYNN HAVEN SHOPPING CENTER.2ND

POLE NORTH OF RAILROAD TRACKS EAST SIDE

RAISE ST LGT 12”



JETS Work Order:
021665

KNOLOGY
Number:112
MAP 40-46

Instructions:
TLN - 63697-44938

HWY 77- JUST SOUTH OF RAILROAD TRACKS- WEST SIDE- AT

LYNN HAVEN SHOPPING CENTER

RAISE ST LGT 24"

JETS Work Order: 021665

KNOLOGY Number:91
MAP 48-46

Instructions:
TLN - 63698-44959

HWY 77- JUST NORTH OF RAILROAD TRACKS- WEST SIDE- AT

LYNN HAVEN SHOPPING CENTER...TAP POLE

RAISE ST LGT 12”



JETS Work Order:
021665

KNOLOGY
Number:80
MAP 40-46

Instructions:
TLN - 63710-45022

SR 77 AND 17TH ST

COVER COMCAST RISER 2' WITH 2" SHIELD

RP 136'-1#2 AL TO WEST WITH #4 DPX (RM 2 JEEPS)



JETS Work Order:
021665

KNOLOGY
Number:83
MAP 40-46

Instructions:
TLN - 63698-45021

17TH ST...1 POLE WEST OF SR 77 AT CONOCO STATION

RP 156'-2#3 BCU TO WEST WITH 1/0T (RM 5 JEEPS)..TAKE UP

LEADS AT NEUTRAL AT 2 POT BANK

JETS Work Order:
021665

KNOLOGY
Number:82
MAP 40-46

Instructions:

TLN - 63712-45046

1606 OHIO AVE (SR 77) 3 NORTH OF 17TH ST -WEST SIDE

TAKE UP LEADS AT NEUTRAL LEVEL (RM 6 JEEPS)

RP 126'-3-1/0AAAC SECONDARY TO SOUTH WITH 1/0T



JETS Work Order:
021665

KNOLOGY
Number:77.1
MAP 40-46

Instructions:
TLN - NONE

PENNSYLVANIA AVE-1 NORTH OF 17TH ST- WEST SIDE

RM SLACK FROM 1/0T- SOUTH

JETS Work Order: 021665

KNOLOGY Number:69
MAP 40-46

Instructions:
TLN - 63811-45013

307 17TH ST

RM 3 JEEPS-TAKE UP LEADS AT NEUTRAL LEVEL



JETS Work Order:
021665
KNOLOGY
Number:23
MAP 40-46

Instructions:

TLN -63853-44904

1908 MINNESOTA AVE

RM 3 SPOOL RACKS . TAKE UP LEADS AT NEUTRAL

RAISE ST LGT 24"

JETS Work Order:
021665
KNOLOGY
Number:42
MAP 40-46

Instructions:

TLN -63854-44949

1806 MINNESOTA AVE

INST 2" RISER SHIELD OVER POWER SUPPLY RISER--1 FT



JETS Work Order:
021665
KNOLOGY
Number: 48
MAP 40-46

Instructions:
TLN -63858-45032

1614 MINNESOTA AVE

RM 2 JEEPS--TAKE UP LEADS AT NEUTRAL LEVEL

RAISE ST LGT 12"

CC410--RAISE EYE OF ANCHOR ABOVE GRADE

JETS Work Order:
021665
KNOLOGY
Number:51
MAP 40-46

Instructions:

TLN -63894-45018

1620 ILLINOIS AVE

RESAG NEUTRAL 2 SPANS NORTH

CC410 LWER 16" AND INSTALL OH GUY TO STUB POLE SOUTH,

52" BELOW GPC

SBPPCY RM SLACK FROM DROPS

11



JETS Work Order:
021665
KNOLOGY
Number:60-1
MAP 40-46

Instructions:
TLN -NOT GIVEN

1713 ILLINOIS AVE

RAISE ST LGT 12”

JETS Work Order:
021665
KNOLOGY
Number:64
MAP 40-46

Instructions:

TLN -63891-44945--1808 ILLINOIS AVE

RP 35'/5 WITH 40'/5..SFER 50KVA XFMR AND ST LGT

RP 12KV T BRKT WITH 25KV

GUFPCY ST/TRANS

CC410-TRANS

GUFPCY-PULL POLE

MEMO

TO _____

FROM _____ DATE _____

Gulf Power

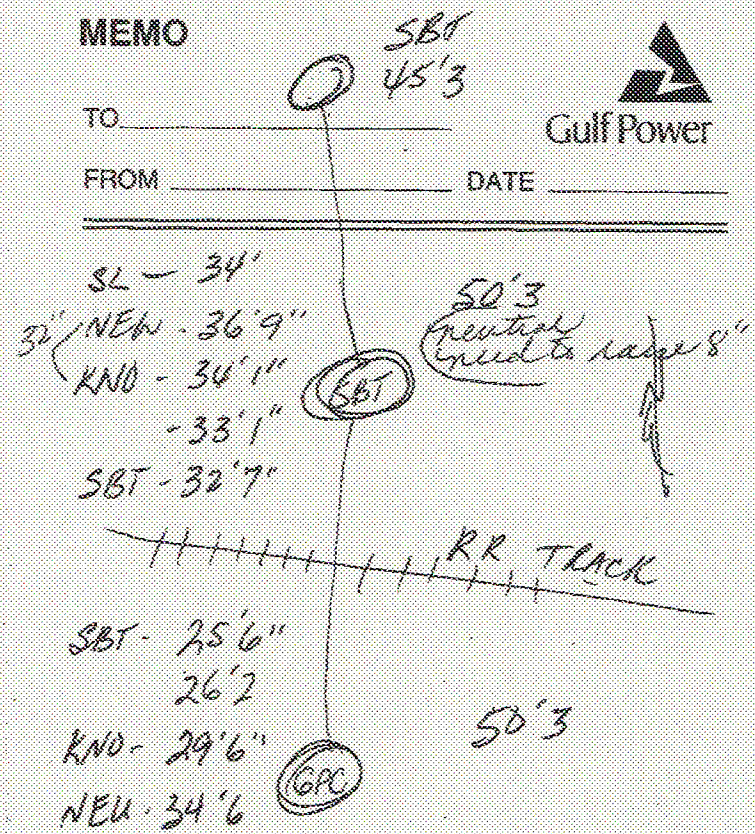

300850

MAKEREADY REQUIRED

31- POLES

100- GULF POWER POLES
15- BELL POLES
TOTAL (115 POLES)

KNOLOGY PERMIT K-42
RE: 1210198
PAGE 3 OF 3
I R MARTIN-MAP 2336
19TH ST & RHODE ISLAND AVE
WO: 021665
DATE 11-02-98

K-42

18'006
3,410

40-46

EXHIBIT 6