WILLIAMS MULLEN

Direct Dial: 202.293.8111
jshepard@williamsmullen.com

February 6, 2006

BY ELECTRONIC MAIL AND
FEDERAL EXPRESS DELIVERY

800 MHz Transition Administrator, LLC
c/o Steve Lederman
Squire, Sanders & Dempsey L.L.P.
1201 Pennsylvania Avenue, N.W.
P.O. Box 407
Washington, DC 20044-0407

Re: Modified Elections of Coastal SMR Network, L.L.C., CRSC Holding, Inc. and A.R.C., Inc. d/b/a Antenna Rentals Corp. to Relocate EA and Site-Based Licenses to the ESMR Band; Modified Election of Coastal SMR Network, L.L.C. to Relocate Site-Based Licenses to the Guard Band

Dear Mr. Lederman:

This letter responds to the January 11, 2006 letter from Mr. Brett Haan, and the related 800 MHz Transition Administrator ("TA") Press Release, regarding the 20-day filing window (ending today, February 6, 2006) for new and modified elections to relocate in the new Enhanced Specialized Mobile Radio ("ESMR") band including modifications to previous ESMR elections as directed in the October 5, 2005, Federal Communications Commission ("FCC") *Memorandum Order and Opinion* ("*MO&O*") on reconsideration. As described below, this letter modifies previous elections for the above-referenced licensees.

Background. On May 13, 2005, our clients, Coastal SMR Network, L.L.C., CRSC Holding, Inc., and A.R.C., Inc. d/b/a Antenna Rentals Corp. (collectively "Coastal") filed an initial election with the TA to relocate their Economic Area ("EA") licenses to the ESMR band. Subsequently, on August 15, 2005, Coastal elected to relocate its site-based licenses to the ESMR (cellularized) band segment, 862 MHz and above, subject to FCC grant of the relief sought by Coastal and SAFE on reconsideration, or following judicial review. In addition, on a

contingent basis described in the election letter, Coastal completed the Guard Band election form for 18 site-based licenses in Wave 1 locations. On October 5, 2005, the FCC released its *MO&O* on reconsideration, and conditionally granted the request of certain EA licensees, including Coastal, to relocate the site-based licenses in the new ESMR band provided the site-based licenses were part of an "integrated communications system" as of November 22, 2004, the date of publication of the *Report and Order* in the Federal Register.

In order to prove that the site-based licenses were part of an integrated communications system, the FCC now requires the EA licensee seeking to relocate site-based licenses to the ESMR band to demonstrate that a site-based station is either: (a) located within the geographical boundaries of the relevant EA; or (b) outside the geographical boundaries of the EA but with a 40 dBμV/m contour that intersects the EA boundary; or (c) outside the geographical boundaries of the EA, but with a 40 dBμV/m contour that, in combination with other of the licensee's stations with mutually intersecting 40 dBμV/m contours, forms a contiguous footprint with the EA boundaries. Alternatively, the FCC permits an EA licensee to demonstrate to the TA that a non-overlapping site-based station is an integral part of the EA-based system.

Modification of Elections. As Coastal has already elected to relocate all of its EA and site-specific licenses into the ESMR band, all that is required of Coastal to perfect this election under the FCC's *MO&O* is proof that Coastal's site-based licenses were part of an "integrated communications system" as of November 22, 2004. Accordingly, Coastal hereby submits such proof in the form of the attached letter from Performance Industries containing the necessary documentary evidence. The exhibits illustrate that all of the site-based licenses subject to Coastal's previous election, except for 13 site-based licenses with non-overlapping contours, were part of an integrated communications system as of November 22, 2004, based on the criteria set forth in paragraphs 25 and 14 of the *MO&O*.

Coastal hereby affirms its election to relocate to the ESMR band all of its EA licenses and all of those site-based licenses listed in Exhibit B to the letter attached hereto. Coastal hereby rescinds all previous elections for its site-based licenses and elects to relocate the 13 site-based licenses set forth in Exhibit D of the attached letter to the Guard Band (816-817 MHz/861-862 MHz). Coastal intends to seek relocation costs for those licenses and waivers of FCC rules as may be required to utilize those licenses in the Guard Band with all of its other licenses relocated to the SMR Band as part of an integrated ESMR system. Copies of the required forms for this Guard Band election are attached hereto. All contact information for Coastal remains unchanged. The call signs of all EA and site-based licenses, cross-referenced by EA are exhibits to the letter attached hereto.

Kindly direct any questions regarding this submission to the undersigned.

Respectfully submitted,

Julian L. Shepard
Counsel to Coastal

Attachments:
1 Performance Industries Letter w/Exhibits A-D
2 Affidavit of John W. Harris
3 Guard Band Election

cc: WT Docket No. 02-55

ATTACHMENT 1

Performance
industries, LP
Consulting, Mergers & Acquisitions

February 6, 2006

Mr. John W. Harris
President
Coastal SMR Network, LLC
215 Brooke Avenue
Norfolk, VA 23510

Re: Election of A.R.C., Inc., CRSC Holdings, LLC and Coastal SMR Network, LLC to Relocate Site-Based Licenses with EA Licenses in ESMR Band

Dear Mr. Harris:

Attached please find the engineering materials (Exhibit A) provided by Trott Engineering Group of Texas, which provide a detailed description of 40 dBuV/m contours for the site-based facilities licensed to A.R.C. Inc., CRSC Holdings, LLC and Coastal SMR Network, LLC ("Coastal"). Coastal utilized its EA licenses to operate an integrated communications system utilizing all but 13 of its site-based licenses as of November 22, 2004.

As evidenced by the contour maps, the Coastal site-based licenses listed on Exhibit B are sufficiently overlapping to constitute an integral part of Coastal's EA and site-based communications system as of November 22, 2004. Exhibit C provides a complete listing of the Coastal EA communications system. In addition, Exhibit D provides information on the 13 site-based licenses that do not meet requirements for inclusion, from the Federal Communications Commission electronic database.

Please feel free to contact us to discuss this information further.

Regards,

Daniel C. Hobson

Daniel C. Hobson
President

Attached Exhibits A-D

600 J Eden Road, Suite 4, Lancaster, PA 17601
717.560.3704 • FAX 717.560.3707
www.performanceindustries.com

EXHIBIT A

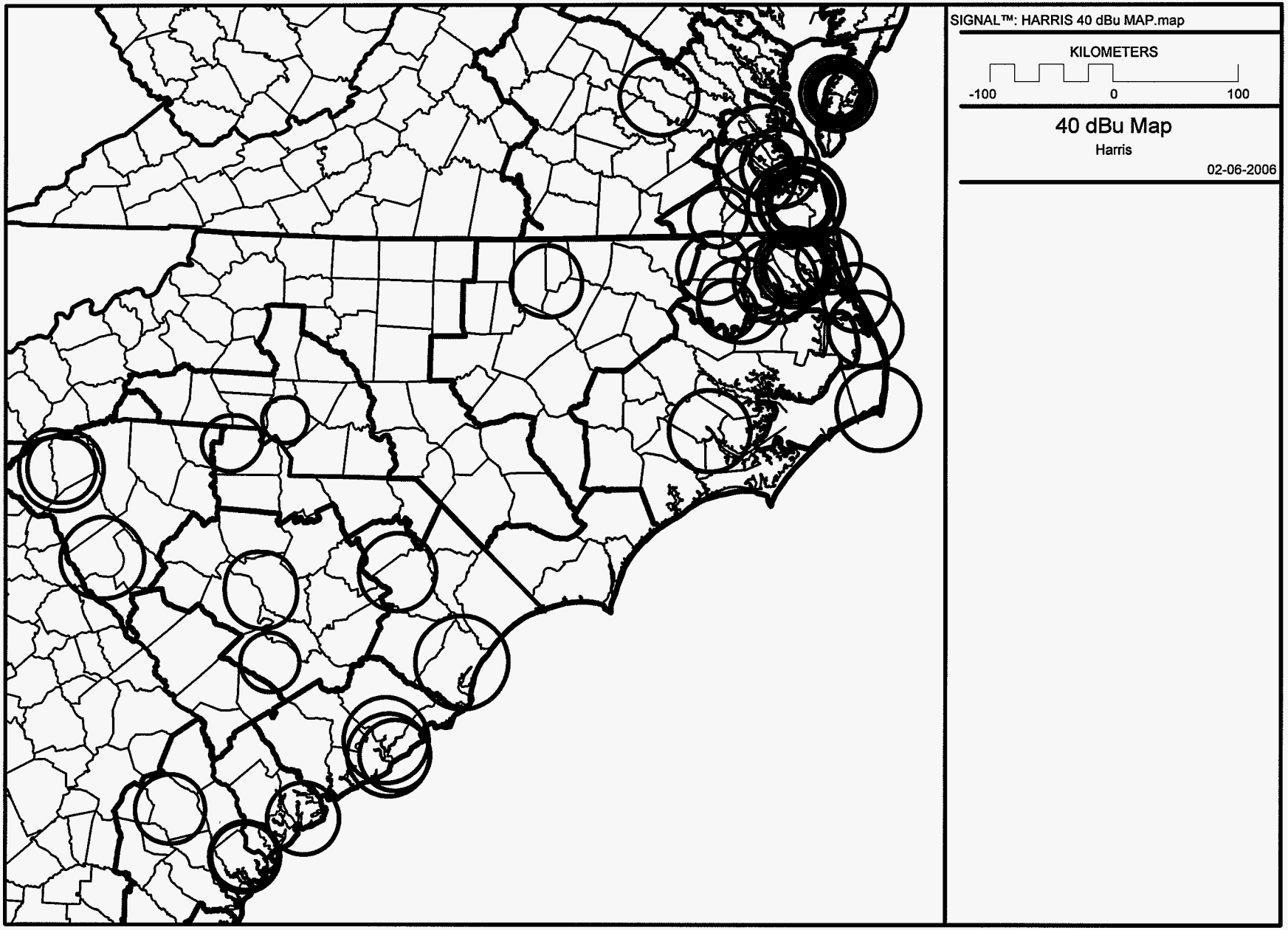
SIGNAL™: HARRIS 40 dBu MAP.map
KILOMETERS
-100
0
100
40 dBu Map
Harris
02-06-2006

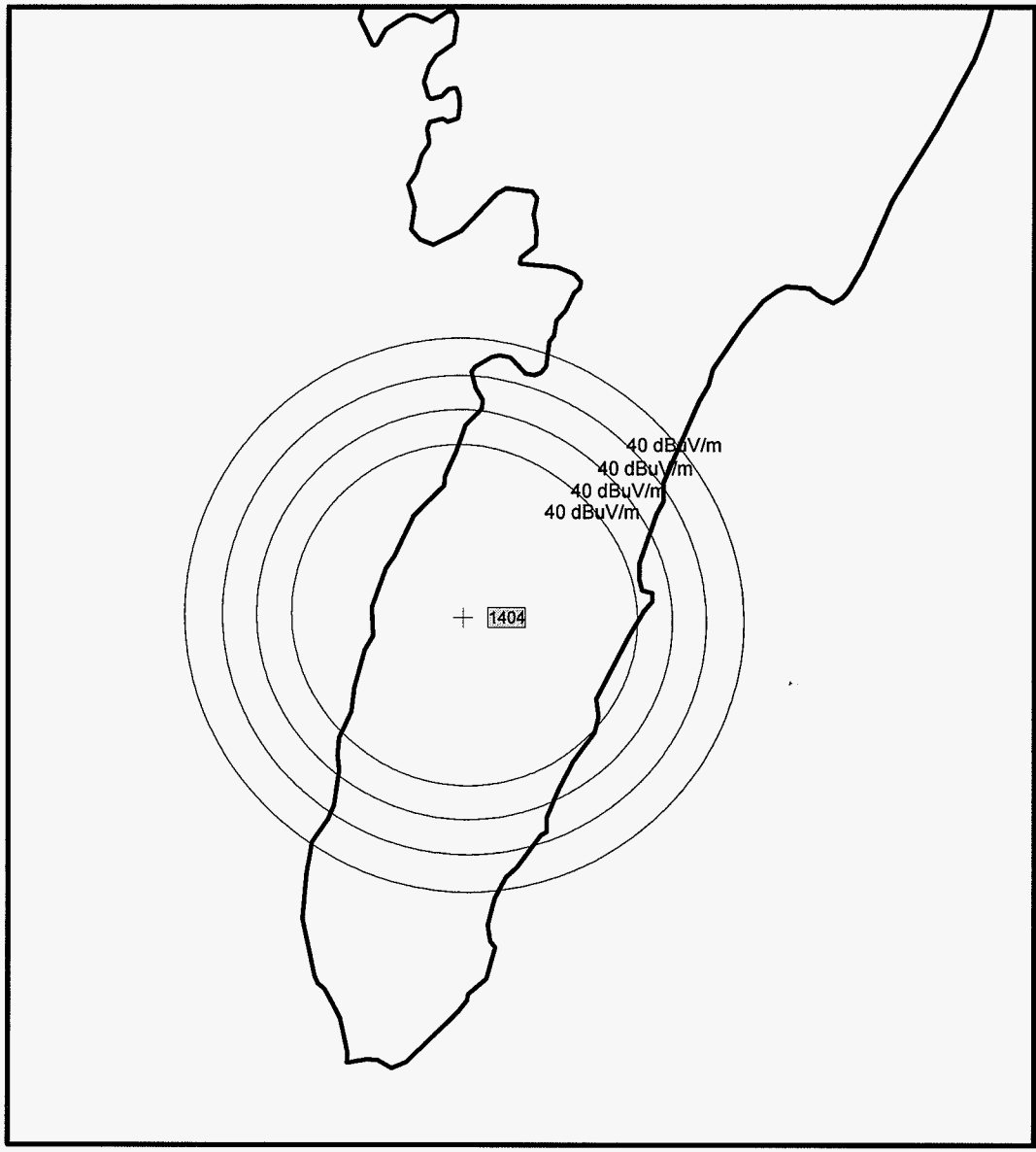

SIGNAL™: EA 14 ARC.map

Prop. model: FCC-FCC
Time: 50.0% Loc.: 50.0%
Prediction Confidence Margin: 0.0dB
Climate: Continental Temperate
Groundcover: none
Atmospheric Abs.: none
K Factor: 1.333
RX Antenna - Type: OMNI
Height: 1.5 m AGL Gain: 0.00 dBd

Field strength at remote

■ = 40.0 dBuV/m

Min. receiver threshold level: -200.0 dBmW

Site	Ant. Elev. AMSL (m)	ERPd (dBW)	Ant. Type /Orient.	Coordinates
1401	114.0	15.00	Omni-V	N37°33'15.00"
group: 1	800.0000 MHz			W75°49'37.00"
1402	115.0	18.00	Omni-V	N37°33'15.00"
group: 1	800.0000 MHz			W75°49'37.00"
1403	114.0	12.00	Omni-V	N37°33'15.00"
group: 1	800.0000 MHz			W75°49'37.00"
1404	114.0	8.90	Omni-V	N37°33'15.00"
group: 1	800.0000 MHz			W75°49'37.00"

Notes

1401 WPGC449 (250W) pop 21,516
1402 WPGD653 (500W) pop 24,222
1403 WPGJ612 (125W) pop 18,936
1404 WPGJ613 (62W) pop 15,092

KILOMETERS

-5 0 20

40 dBu CONTOUR STUDY

ARC, Inc

EXH TCG-1 EA 14

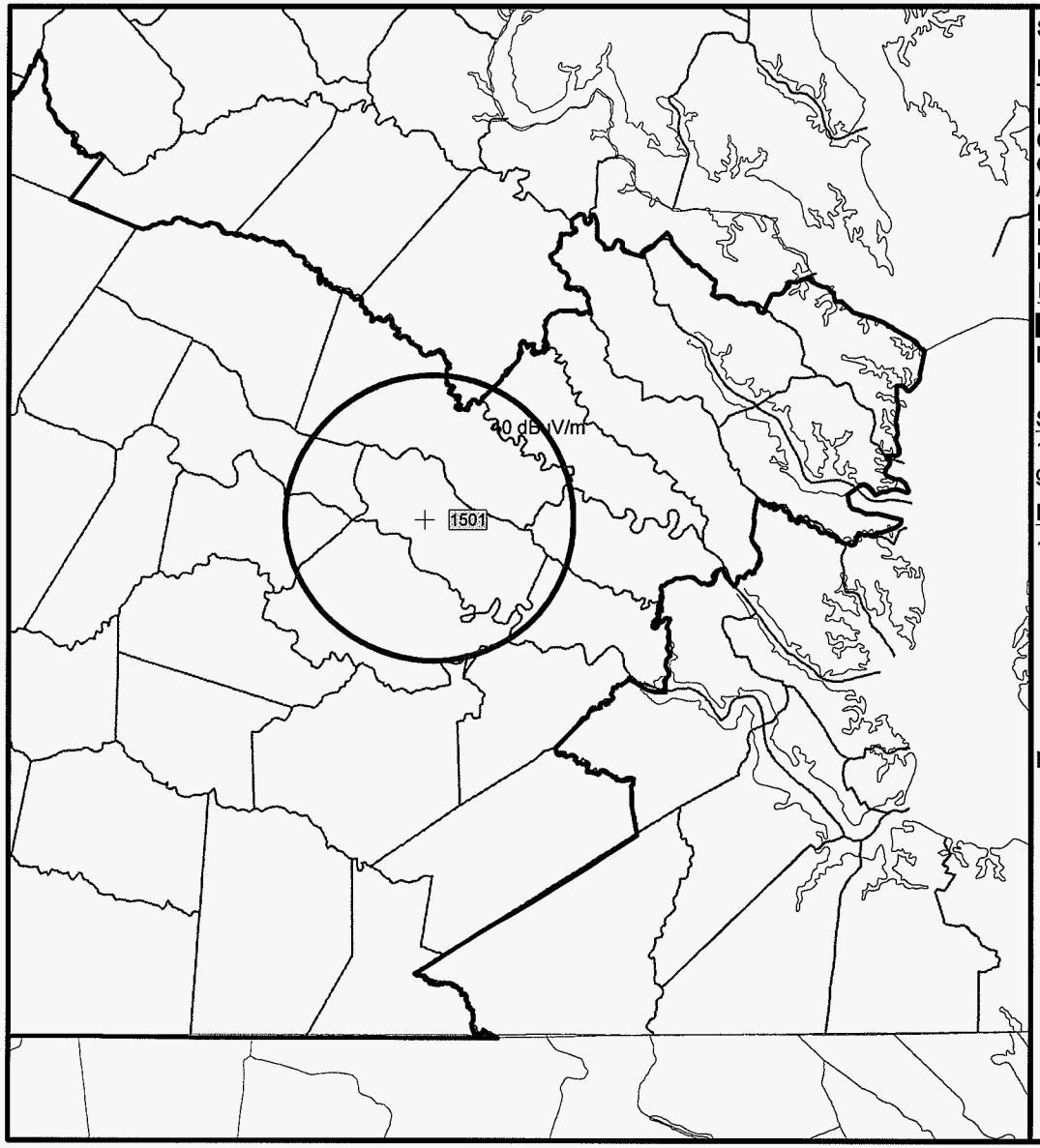

SIGNAL™: EA 15 ARC.map

Prop. model: FCC-FCC
Time: 50.0% Loc.: 50.0%
Prediction Confidence Margin: 0.0dB
Climate: Continental Temperate
Groundcover: none
Atmospheric Abs.: none
K Factor: 1.333
RX Antenna - Type: OMNI
Height: 1.5 m AGL Gain: 0.00 dBd

Field strength at remote

■ = 40.0 dBuV/m

Min. receiver threshold level: -200.0 dBmW

Site	Ant. Elev. AMSL (m)	ERPd (dBW)	Ant. Type/Orient.	Coordinates
1501	300.0	12.00	Omni-V	N37°34'01.00"
group: 1	800.0000 MHz			W77°28'35.00"

Notes

1501 WPXR374 (250W) pop 688,744

KILOMETERS

-25 0 50

40 dBu CONTOUR STUDY

ARC, Inc

EXH TCG-1 EA 15

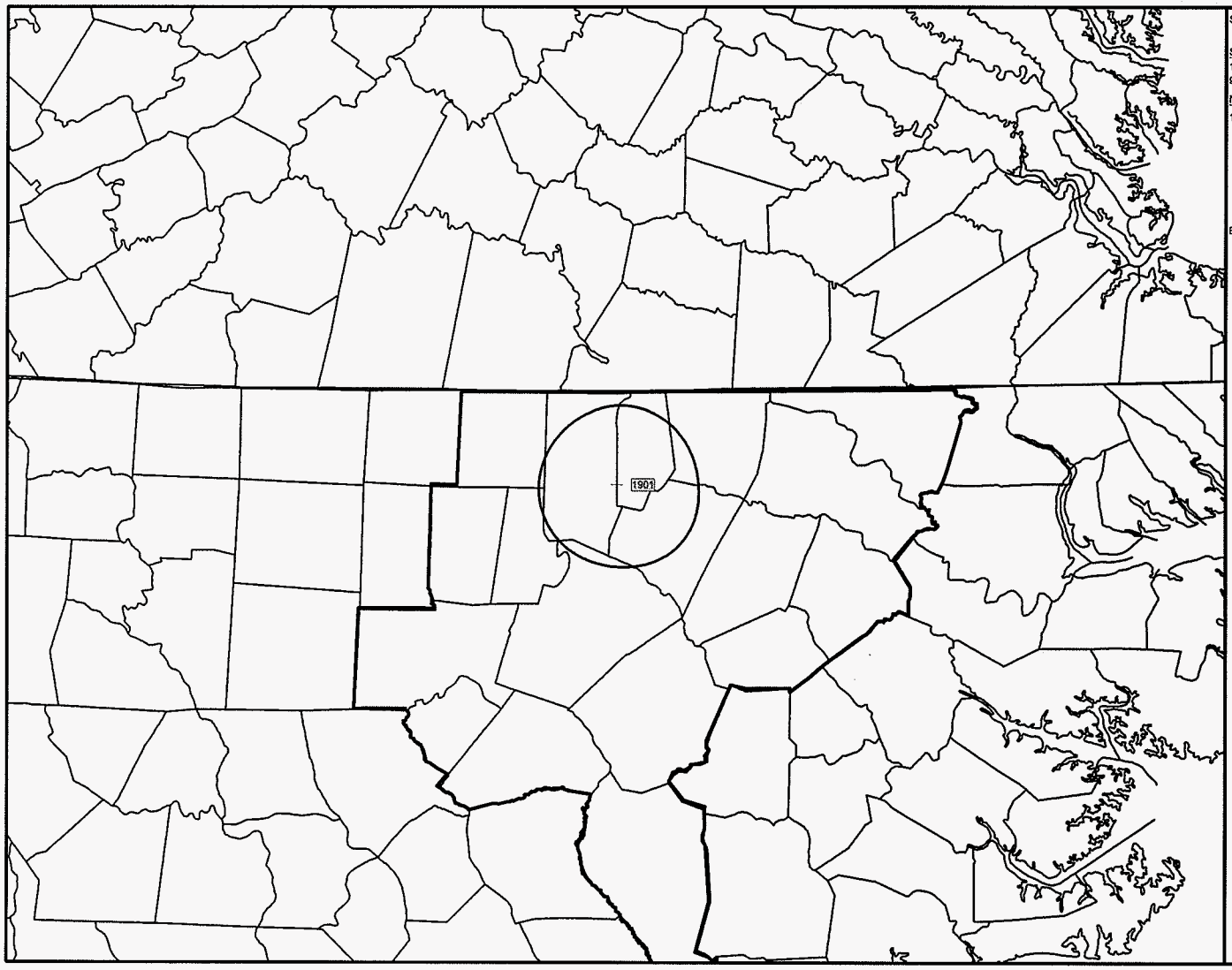

SIGNAL™: EA 19 HARRIS.map

Site	Ant. Elev. AMSL (m)	ERPd (dBW)	Ant. Type Orient.	Coordinates
1901	274.0	14.40	Omni-V	N36°14'52.00"
group: 1	800.0000 MHz			W78°30'27.00"

Notes

1901 WPGD465 POP 104,679

KILOMETERS

-25 0 50

40 dBu CONTOUR STUDY

COMMERCIAL RADIO SERVICE

EXH TCG-1

EA 19

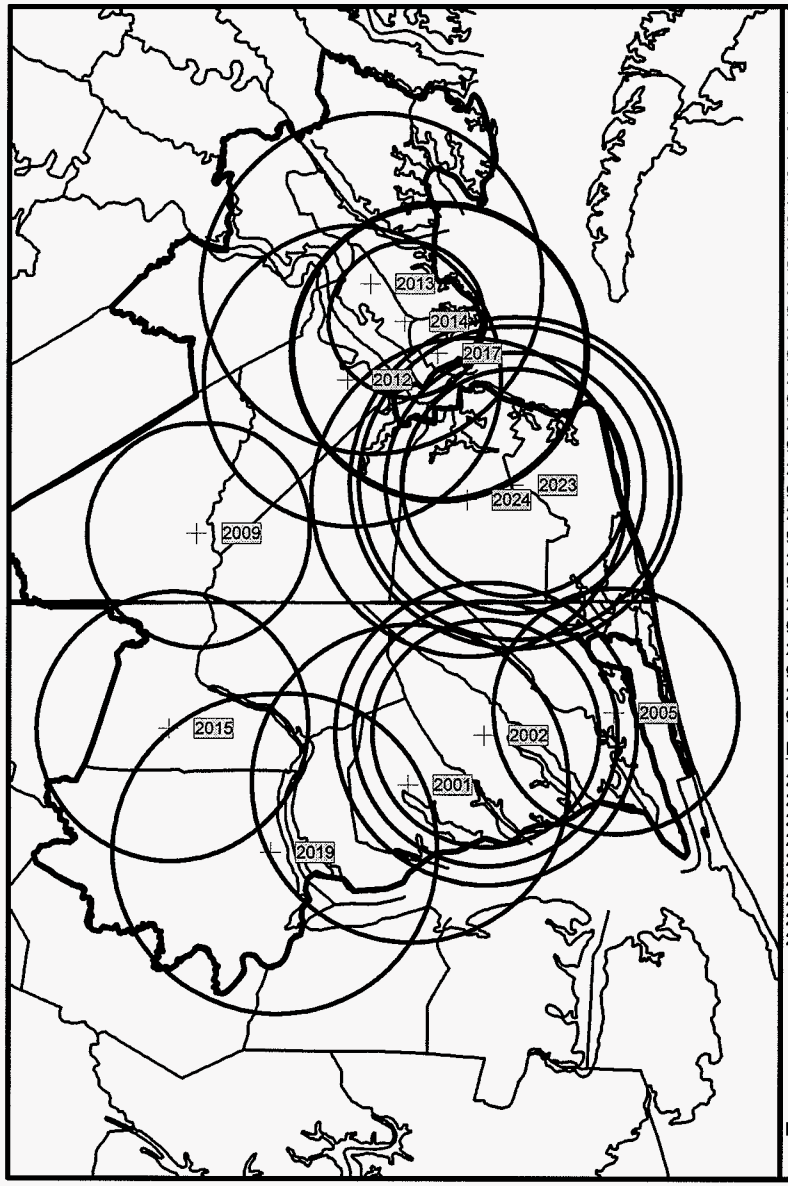

SIGNAL™: EA 20 HARRIS.map

Site	Ant. Elev. AMSL (m)	ERPd (dBW)	Ant. Type Orient.	Coordinates
2001	155.0	18.00	Omni-V	N36°12'45.00"
group: 1	800.0000 MHz			W76°26'39.00"
2003	135.0	15.00	Omni-V	N36°18'23.00"
group: 1	800.0000 MHz			W76°15'54.00"
2004	135.0	18.00	Omni-V	N36°18'23.00"
group: 1	800.0000 MHz			W76°15'54.00"
2019	120.0	21.00	Omni-V	N36°05'01.00"
group: 1	800.0000 MHz			W76°46'04.00"
2020	149.0	13.80	Omni-V	N36°46'53.00"
group: 1	800.0000 MHz			W76°11'42.00"
2021	149.0	11.00	Omni-V	N36°46'53.00"
group: 1	800.0000 MHz			W76°11'42.00"
2022	149.0	18.00	Omni-V	N36°46'53.00"
group: 1	800.0000 MHz			W76°11'42.00"
2023	145.0	19.60	Omni-V	N36°46'53.00"
group: 1	800.0000 MHz			W76°11'42.00"
2024	154.0	18.00	Omni-V	N36°45'13.00"
group: 1	800.0000 MHz			W76°18'18.00"
2025	127.0	18.00	Omni-V	N37°01'49.00"
group: 1	800.0000 MHz			W76°22'31.00"
2005	108.0	15.10	Omni-V	N36°20'52.00"
group: 1	800.0000 MHz			W75°57'27.00"
2009	75.0	18.00	Omni-V	N36°41'24.00"
group: 1	800.0000 MHz			W76°56'43.00"
2012	136.0	18.00	Omni-V	N36°58'47.00"
group: 1	800.0000 MHz			W76°35'25.00"
2013	134.0	21.00	Omni-V	N37°09'48.00"
group: 1	800.0000 MHz			W76°32'08.00"

Notes

2001 WPFV962 64,895 / 2002 WPFV707 46,483 / 2003 WPFV709 53,200
2004 WPFV852 59,130 / 2005 WPFV924 32,713 / 2006 WPFV467(SAME AS 2005)
2007 WPFV929(SAME AS 2005) / 2008 WPFV961(SAME AS 2005) / 2009 WPFU496 33,189
2010 WPFV649(SAME AS 2009) / 2011 WPFV705(SAME AS 2009) / 2012 WPEA277 727,709
2013 WPGC739 556,276 / 2014 WPMJ841 346,580 / 2015 WPFV465 37,356
2016 WPFV468 (SAME AS 2015) / 2017 WPFV704 972,759 / 2018 WPGC357(SAME AS 2015)
2019 WPLP771 47,247 / 2020 WNXS388 915,030 / 2021 WPAI798 908,691
2022 WPFC790 1,039,371 / 2023 WPMN633 1,087,841
2024 WPNP446 1,083,405 / 2025 WPFE527 987,213

KILOMETERS

-25 0 50

40 dBu CONTOUR STUDY

COMMERCIAL RADIO SERVICE / ARC

EXH TCG-1

EA 20

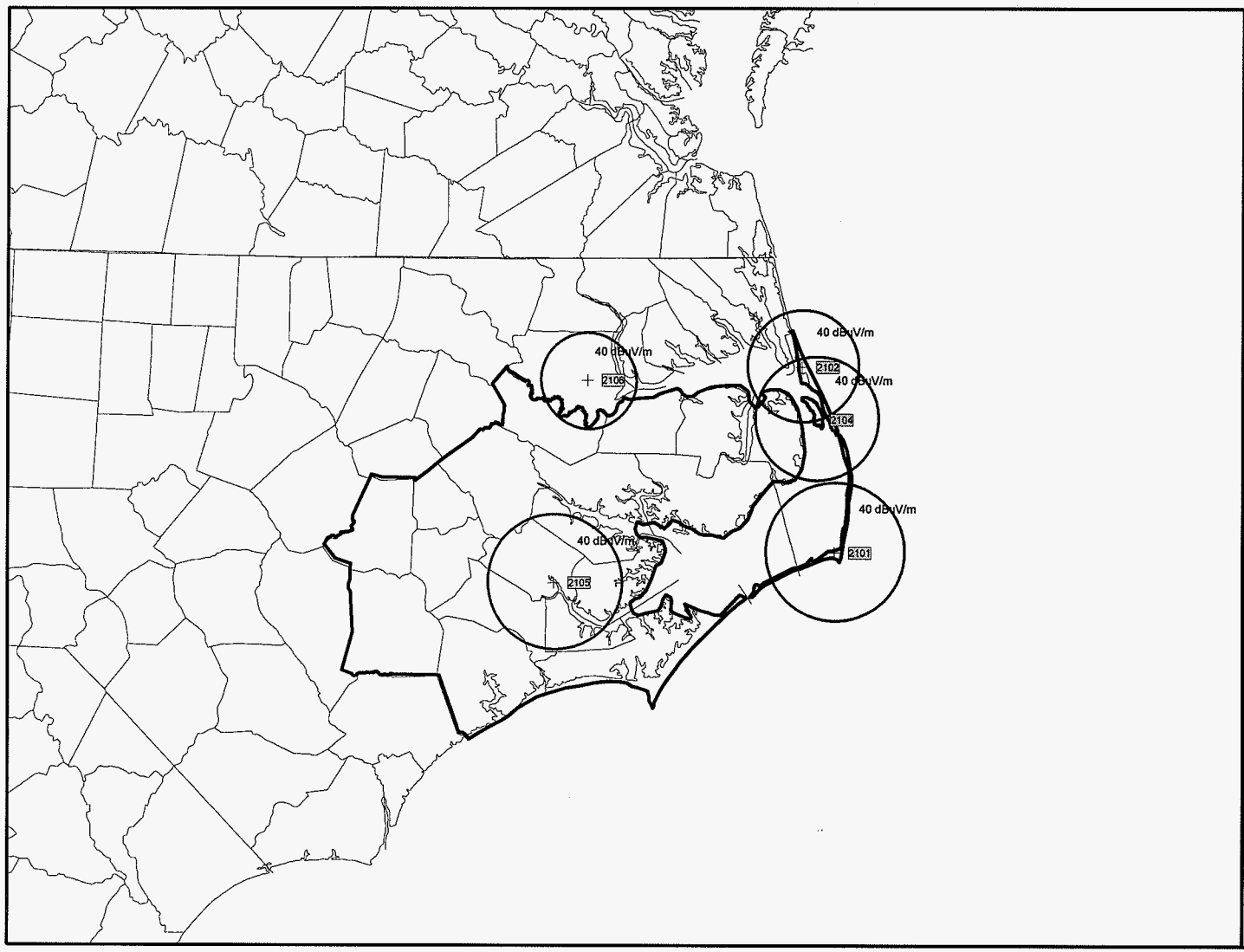

SIGNAL™: EA 21 HARRIS.map

Prop. model: FCC-FCC
Time: 50.0% Loc.: 50.0%
Prediction Confidence Margin: 0.0dB
Climate: Continental Temperate
Groundcover: none
Atmospheric Abs.: none
K Factor: 1.333
RX Antenna - Type: OMNI
Height: 1.5 m AGL Gain: 0.00 dBd

Field strength at remote

■ = 40.0 dBuV/m

Min. receiver threshold level: -200.0 dBmW

Site	Ant. Elev. AMSL (m)	ERPd (dBW)	Ant. Type/Orient.	Coordinates
2101	155.0	18.00	Omni-V	N35°15'42.00"
group: 1	800.0000 MHz			W75°33'19.00"
2103	70.0	18.00	Omni-V	N36°01'18.00"
group: 1	800.0000 MHz			W76°53'01.00"
2104	110.0	18.00	Omni-V	N35°50'45.00"
group: 1	800.0000 MHz			W75°38'48.00"
2105	222.0	14.40	Omni-V	N35°08'05.00"
group: 1	800.0000 MHz			W77°03'48.00"
2106	70.0	18.00	Omni-V	N36°01'18.00"
group: 1	800.0000 MHz			W76°53'01.00"

Notes

2101 WPEX902 POP 3,535
2102 WPTH683 POP 21,879
2103 WPFF768 POP 8,021
2104 WPLP933 POP 1,019
2105 WPHQ295 POP 91,782
2106 WPFF766 (SAME AS 2103)

KILOMETERS

-25 0 75

40 dBu CONTOUR STUDY

COMMERCIAL RADIO SERVICE / ARC

EXH TCG-1 EA 21

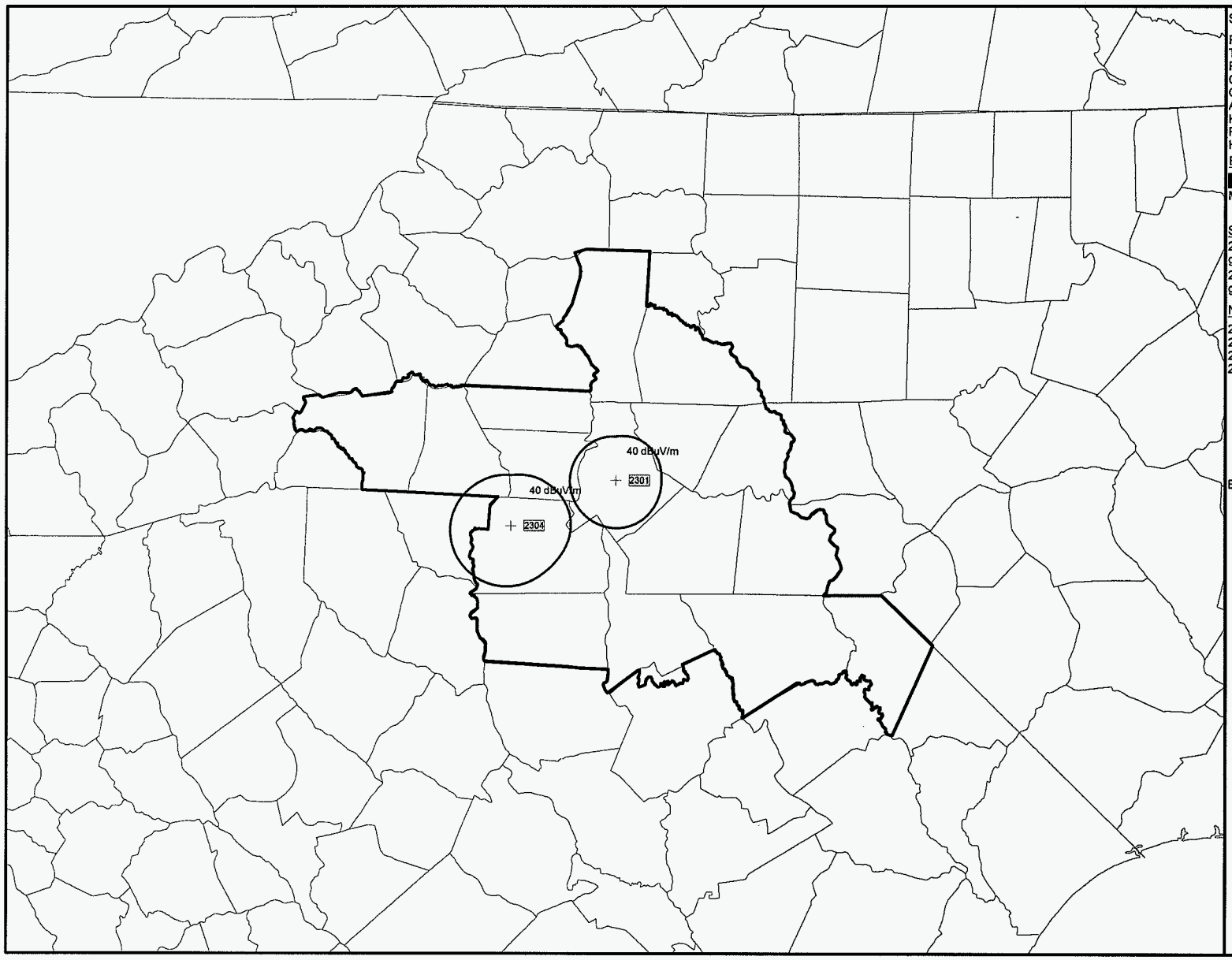

SIGNAL™: EA 23 CSN.map

Prop. model: FCC-FCC
Time: 50.0% Loc.: 50.0%
Prediction Confidence Margin: 0.0dB
Climate: Continental Temperate
Groundcover: none
Atmospheric Abs.: none
K Factor: 1.333
RX Antenna - Type: OMNI
Height: 1.5 m AGL Gain: 0.00 dBd

Field strength at remote

■ = 40.0 dBuV/m

Min. receiver threshold level: -200.0 dBmW

Site	Ant. AMSL (m)	Elev. (dBW)	ERPd (dBW)	Ant. Type/Orient.	Coordinates
2301	424.0		3.30	Omni-V	N35°13'40.00"
group: 1	800.0000 MHz				W80°50'27.00"
2304	387.0		8.90	Omni-V	N35°03'44.00"
group: 1	800.0000 MHz				W81°18'28.00"

Notes

2301 WPGY441 POP 495,652
2302 WPGY470 (SAME AS 2301)
2303 WPGY469 (SAME AS 2301)
2304 WPGD541 POP 78,369

KILOMETERS

-25 0 50

40 dBu CONTOUR STUDY

COASTAL SMR NETWORK

EXH TCG-1 EA 23

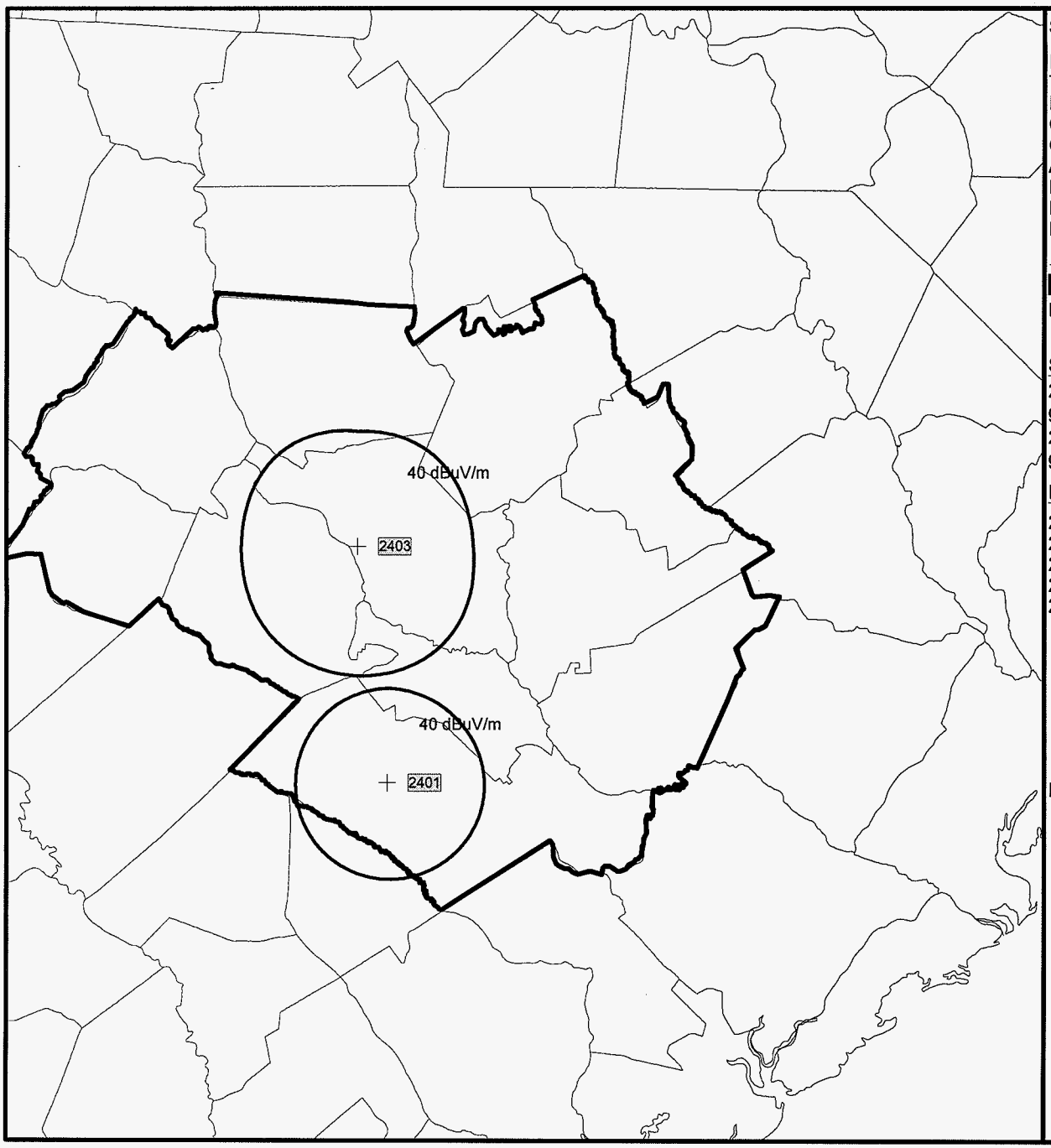

SIGNAL™: EA 24 CSN.map

Prop. model: FCC-FCC
Time: 50.0% Loc.: 50.0%
Prediction Confidence Margin: 0.0dB
Climate: Continental Temperate
Groundcover: none
Atmospheric Abs.: none
K Factor: 1.333
RX Antenna - Type: OMNI
Height: 1.5 m AGL Gain: 0.00 dBd

Field strength at remote

■ = 40.0 dBuV/m

Min. receiver threshold level: -200.0 dBmW

Site	Ant. Elev. AMSL (m)	ERPd (dBW)	Ant. Type /Orient.	Coordinates
2401	250.0	8.90	Omni-V	N33°27'54.00"
group: 1	800.0000 MHz			W80°56'41.00"
2403	196.0	17.50	Omni-V	N34°00'06.00"
group: 1	800.0000 MHz			W81°01'43.00"

Notes

2401 WPGD623 pop 59,652
2402 WPGD640 (SAME AS 2401)
2403 WPGD602 pop 426,070
2404 WPFZ979 (SAME AS 2401)
2405 WPFZ980 (SAME AS 2401)

KILOMETERS

-25 0 50

40 dBu CONTOUR STUDY

COASTAL SMR NETWORK

EXH TCG-1 EA 24

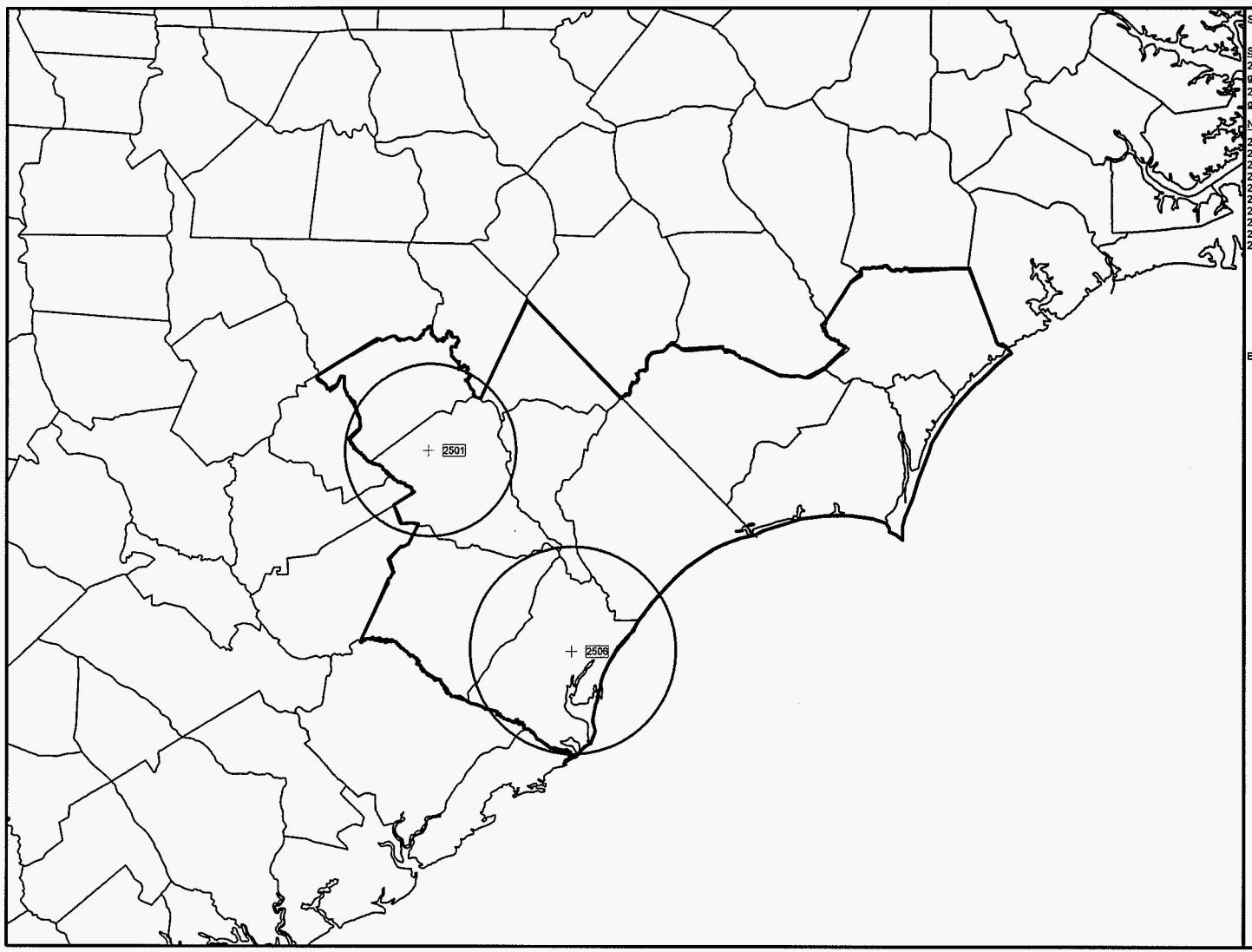

SIGNAL™: EA 25 HARRIS.map

Site	Ant. Elev. AMSL (m)	ERPd (dBW)	Ant. Type Orient.	Coordinates
2501	227.0	14.40	Omni-V	N34°07'45.00"
group: 1	800.0000 MHz			W79°50'05.00"
2506	157.0	21.00	Omni-V	N33°28'27.00"
group: 1	800.0000 MHz			W79°15'45.00"

Notes

2501 WPGD455 POP 138,578
2502 WPGD460 (SAME AS 2501)
2503 WPGD461 (SAME AS 2501)
2504 WPGD656 (SAME AS 2501)
2505 WPGD848 (SAME AS 2501)
2506 WPGD453 POP 96,261
2507 WPGG291 (SAME AS 2506)
2508 WPGD463 (SAME AS 2506)
2509 WPDG543 (SAME AS 2506)
2510 WPGJ654 (SAME AS 2506)

KILOMETERS

-25 0 50

40 dBu CONTOUR STUDY

COMMERCIAL RADIO SERVICE / ARC

EXH TCG-1 EA 25

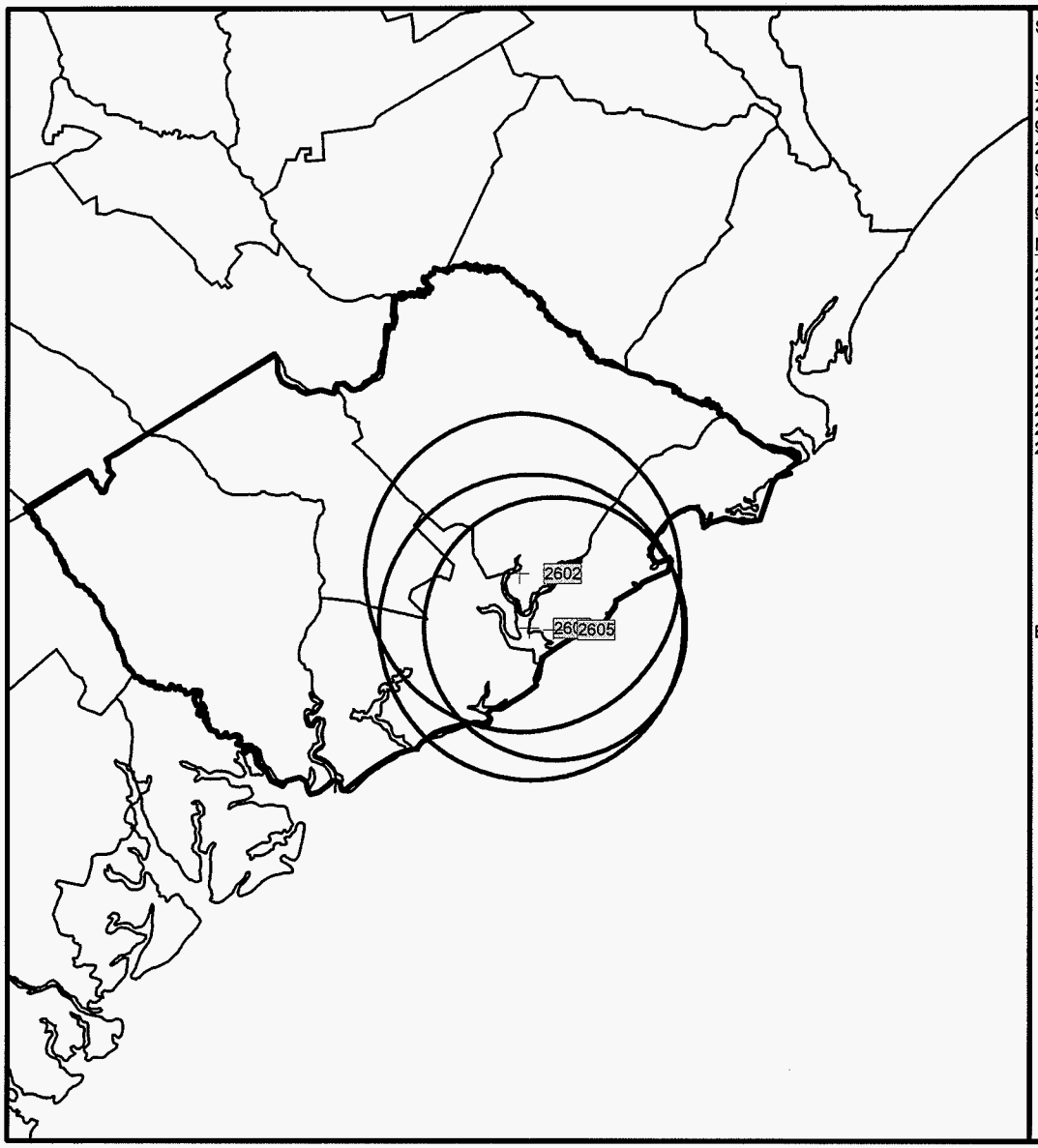

SIGNAL™: EA 26 HARRIS.map

Site	Ant. Elev. AMSL (m)	ERPd (dBW)	Ant. Type Orient.	Coordinates
2601	226.0	14.40	Omni-V	N32°47'57.00"
group: 1	800.0000 MHz			W79°53'49.00"
2602	169.0	18.00	Omni-V	N32°54'23.00"
group: 1	800.0000 MHz			W79°55'10.00"
2605	320.0	8.00	Omni-V	N32°47'45.00"
group: 1	800.0000 MHz			W79°50'26.00"

Notes

2601 WPGD444 POP 383,199
2602 WPGD845 POP 446,467
2603 WPGD445 (SAME AS 2602)
2604 WPGD451 (SAME AS 2602)
2605 WPGD443 POP 319,548
2606 WPGD456 (SAME AS 2602)
2607 WPGD452 (SAME AS 2605)
2608 WPGD466 (SAME AS 2605)
2609 WPGD544 (SAME AS 2605)
2610 WPGD475 (SAME AS 2602)

KILOMETERS

-25 0 50

40 dBu CONTOUR STUDY

COMMERCIAL RADIO SERVICE / ARC

EXH TCG-1 EA 26

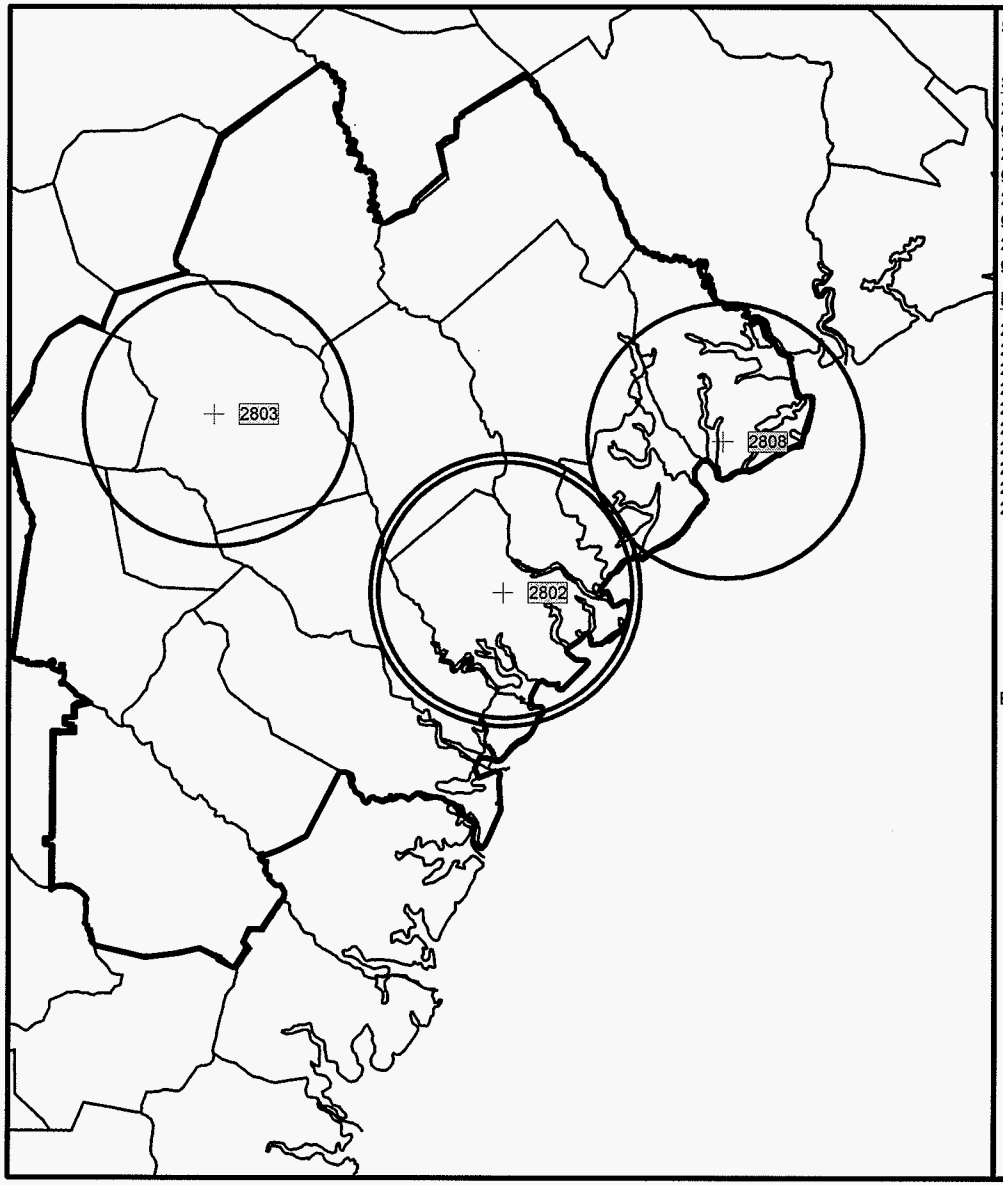

SIGNAL™: EA 28 HARRIS.map

Site	Ant. Elev. AMSL (m)	ERPd (dBW)	Ant. Type Orient.	Coordinates
2801	156.0	13.00	Omni-V	N32°02'44.00"
group: 1	800.0000 MHz			W81°07'22.00"
2802	155.0	14.40	Omni-V	N32°02'43.00"
group: 1	800.0000 MHz			W81°07'20.00"
2803	198.0	14.40	Omni-V	N32°22'54.00"
group: 1	800.0000 MHz			W81°46'26.00"
2808	158.0	14.40	Omni-V	N32°19'50.00"
group: 1	800.0000 MHz			W80°37'35.00"

Notes

2801 WPHE674 POP 231,884
2802 WPHE631 POP 235,959
2803 WPHE598 POP 54,860
2804 WPHE646 (SAME AS 2803)
2805 WPHE654 (SAME AS 2802)
2806 WPHE642 (SAME AS 2803)
2807 WPHE673 (SAME AS 2801)
2808 WPGD454 POP 82,807
2809 WPHE638 (SAME AS 2802) / 2810 WPGD545 (SAME AS 2808)
2811 WPGD464 (SAME AS 2808) / 2812 WPGD542 (SAME AS 2808)

KILOMETERS

-25 0 50

40 dBu CONTOUR STUDY

COMMERCIAL RADIO SERVICE / ARC

EXH TCG-1 EA 28

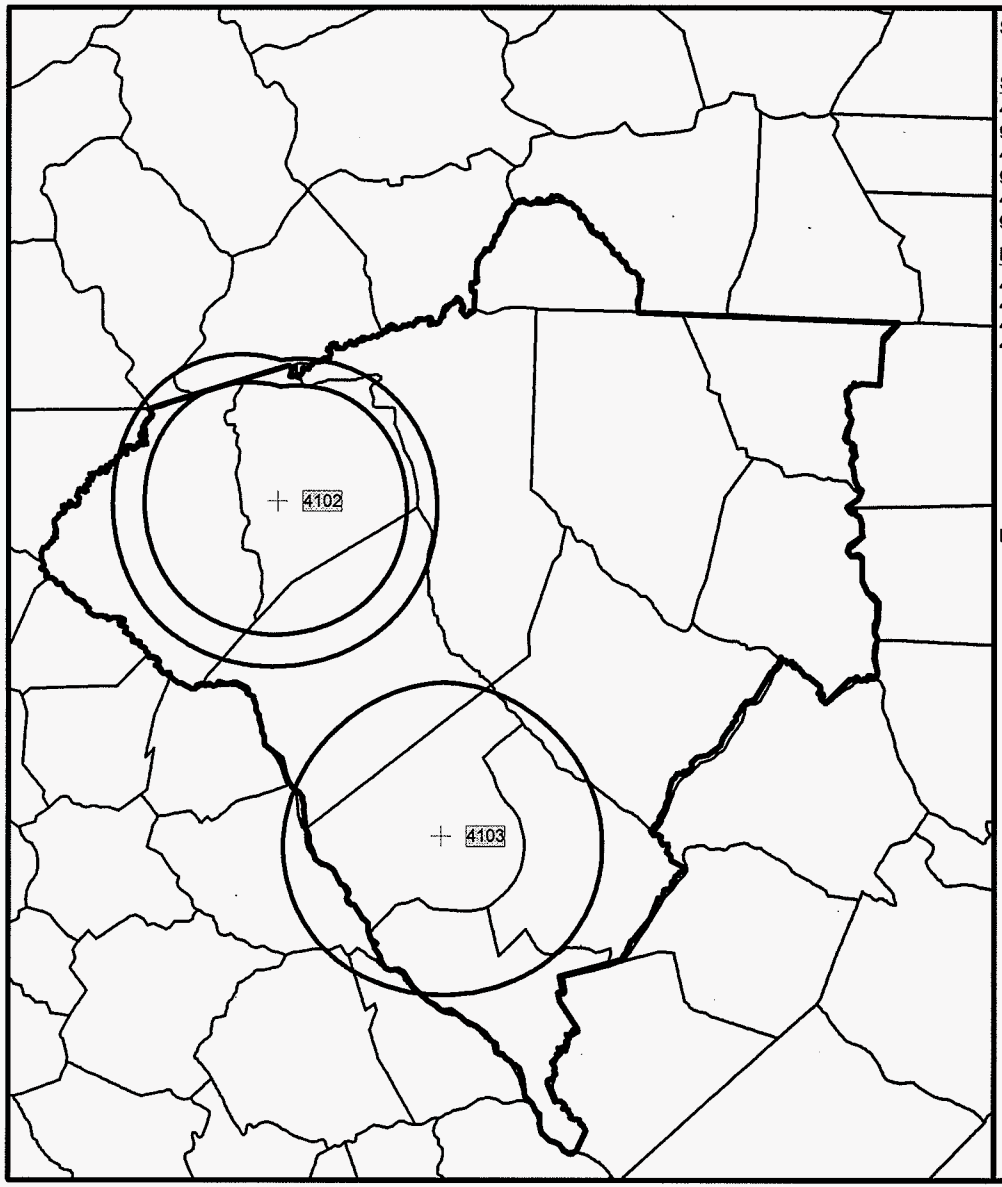

SIGNAL™: EA 41 HARRIS.map

Site	Ant. Elev. AMSL (m)	ERPd (dBW)	Ant. Type Orient.	Coordinates
4101	547.0	8.90	Omni-V	N34°49'58.00"
group: 1	800.0000 MHz			W82°48'14.00"
4102	527.6	14.40	Omni-V	N34°49'58.00"
group: 1	800.0000 MHz			W82°48'14.00"
4103	316.0	18.00	Omni-V	N34°11'52.00"
group: 1	800.0000 MHz			W82°25'26.00"

Notes

4101 WPGD457 POP 147,765
4102 WPGD477 POP 220,812
4103 WPGD627 POP 98,206
4104 WPFZ978 (SAME AS 4103)

KILOMETERS

-25 0 50

40 dBu CONTOUR STUDY

COMMERCIAL RADIO SERVICE / ARC

EXH TCG-1 EA 41

EXHIBIT B

EXHIBIT B

Licensee	Call Sign	EA	Channel #	Frequency	City	County	State
ARC Inc.	WPGC449	14	4	851.0875	BELLE HAVEN	ACCOMACK	VA
ARC Inc.	WPGD653	14	138	854.4375	BELLE HAVEN	ACCOMACK	VA
ARC Inc.	WPGJ612	14	8	851.1875	BELLE HAVEN	ACCOMACK	VA
ARC Inc.	WPGJ613	14	14	851.3375	BELLE HAVEN	ACCOMACK	VA
ARC Inc.	WPXR374	15	213	856.3125	RICHMOND	RICHMOND CITY	VA
ARC Inc.	WPXR374	15	253	857.3125	RICHMOND	RICHMOND CITY	VA
ARC Inc.	WPXR374	15	293	858.3125	RICHMOND	RICHMOND CITY	VA
ARC Inc.	WPXR374	15	333	859.3125	RICHMOND	RICHMOND CITY	VA
COASTAL SMR NETWORK LLC	WPGD465	19	92	853.2875	HENDERSON	VANCE	NC
ARC Inc.	WNXS388	20	185	855.6125	VIRGINIA BEACH	VIRGINIA BEACH	VA
ARC Inc.	WNXS388	20	225	856.6125	VIRGINIA BEACH	VIRGINIA BEACH	VA
ARC Inc.	WNXS388	20	265	857.6125	VIRGINIA BEACH	VIRGINIA BEACH	VA
ARC Inc.	WNXS388	20	305	858.6125	VIRGINIA BEACH	VIRGINIA BEACH	VA
ARC Inc.	WNXS388	20	345	859.6125	VIRGINIA BEACH	VIRGINIA BEACH	VA
ARC Inc.	WNXS388	20	385	860.6125	VIRGINIA BEACH	VIRGINIA BEACH	VA
ARC Inc.	WPAI798	20	228	856.6875	VIRGINIA BEACH	VIRGINIA BEACH	VA
ARC Inc.	WPAI798	20	268	857.6875	VIRGINIA BEACH	VIRGINIA BEACH	VA
ARC Inc.	WPAI798	20	308	858.6875	VIRGINIA BEACH	VIRGINIA BEACH	VA
ARC Inc.	WPAI798	20	348	859.6875	VIRGINIA BEACH	VIRGINIA BEACH	VA
ARC Inc.	WPAI798	20	388	860.6875	VIRGINIA BEACH	VIRGINIA BEACH	VA
CRSC Holdings	WPEA277	20	8	851.1875	SMITHFIELD	ISLE OF WIGHT	VA
ARC Inc.	WPFC790	20	203	856.0625	VIRGINIA BEACH	VIRGINIA BEACH	VA
ARC Inc.	WPFC790	20	243	857.0625	VIRGINIA BEACH	VIRGINIA BEACH	VA
ARC Inc.	WPFC790	20	283	858.0625	VIRGINIA BEACH	VIRGINIA BEACH	VA
ARC Inc.	WPFC790	20	323	859.0625	VIRGINIA BEACH	VIRGINIA BEACH	VA
ARC Inc.	WPFC790	20	363	860.0625	VIRGINIA BEACH	VIRGINIA BEACH	VA
ARC Inc.	WPFE527	20	135	854.3625	HAMPTON	HAMPTON	VA
CRSC Holdings	WPFU496	20	5	851.1125	FRANKLIN	ISLE OF WIGHT	VA
ARC Inc.	WPFV465	20	103	853.5625	AHOSKIE	HERTFORD	NC
CRSC Holdings	WPFV467	20	150	854.7375	COINJOCK	CURRITUCK	NC
ARC Inc.	WPFV468	20	107	853.6625	AHOSKIE	HERTFORD	NC
CRSC Holdings	WPFV649	20	100	853.4875	FRANKLIN	ISLE OF WIGHT	VA
ARC Inc.	WPFV704	20	7	851.1625	HAMPTON	HAMPTON	VA
CRSC Holdings	WPFV705	20	139	854.4625	FRANKLIN	ISLE OF WIGHT	VA
CRSC Holdings	WPFV707	20	141	854.5125	ELIZABETH CITY	PASQUOTANK	NC
CRSC Holdings	WPFV709	20	91	853.2625	ELIZABETH CITY	PASQUOTANK	NC
CRSC Holdings	WPFV852	20	122	854.0375	ELIZABETH CITY	PASQUOTANK	NC
CRSC Holdings	WPFV924	20	52	852.2875	COINJOCK	CURRITUCK	NC
CRSC Holdings	WPFV929	20	96	853.3875	COINJOCK	CURRITUCK	NC
CRSC Holdings	WPFV961	20	21	851.5125	COINJOCK	CURRITUCK	NC
CRSC Holdings	WPFV962	20	95	853.3625	WINFALL	PERQUIMANS	NC
ARC Inc.	WPGC357	20	36	851.8875	AHOSKIE	HERTFORD	NC
CRSC Holdings	WPGC739	20	191	855.7625	NEWPORT NEWS	NEWPORT NEWS	VA
CRSC Holdings	WPGC739	20	312	858.7875	NEWPORT NEWS	NEWPORT NEWS	VA
CRSC Holdings	WPGC739	20	352	859.7875	NEWPORT NEWS	NEWPORT NEWS	VA
ARC Inc.	WPLP771	20	213	856.3125	EDENTON	CHOWAN	NC
ARC Inc.	WPLP771	20	253	857.3125	EDENTON	CHOWAN	NC
ARC Inc.	WPLP771	20	293	858.3125	EDENTON	CHOWAN	NC
ARC Inc.	WPLP771	20	333	859.3125	EDENTON	CHOWAN	NC
ARC Inc.	WPLP771	20	373	860.3125	EDENTON	CHOWAN	NC
CRSC Holdings	WPMJ841	20	21	851.5125	NEWPORT NEWS	NEWPORT NEWS	VA
CRSC Holdings	WPMJ841	20	52	852.2875	NEWPORT NEWS	NEWPORT NEWS	VA
CRSC Holdings	WPMJ841	20	63	852.5625	NEWPORT NEWS	NEWPORT NEWS	VA
CRSC Holdings	WPMJ841	20	81	853.0125	NEWPORT NEWS	NEWPORT NEWS	VA
CRSC Holdings	WPMJ841	20	96	853.3875	NEWPORT NEWS	NEWPORT NEWS	VA
CRSC Holdings	WPMJ841	20	107	853.6625	NEWPORT NEWS	NEWPORT NEWS	VA
CRSC Holdings	WPMJ841	20	114	853.8375	NEWPORT NEWS	NEWPORT NEWS	VA
CRSC Holdings	WPMJ841	20	141	854.5125	NEWPORT NEWS	NEWPORT NEWS	VA
CRSC Holdings	WPMJ841	20	153	854.8125	NEWPORT NEWS	NEWPORT NEWS	VA
CRSC Holdings	WPMJ841	20	163	855.0625	NEWPORT NEWS	NEWPORT NEWS	VA
CRSC Holdings	WPMJ841	20	237	856.9125	NEWPORT NEWS	NEWPORT NEWS	VA
CRSC Holdings	WPMJ841	20	277	857.9125	NEWPORT NEWS	NEWPORT NEWS	VA
ARC Inc.	WPMN633	20	232	856.7875	VIRGINIA BEACH	VIRGINIA BEACH	VA
ARC Inc.	WPMN633	20	272	857.7875	VIRGINIA BEACH	VIRGINIA BEACH	VA
ARC Inc.	WPMN633	20	312	858.7875	VIRGINIA BEACH	VIRGINIA BEACH	VA
ARC Inc.	WPMN633	20	352	859.7875	VIRGINIA BEACH	VIRGINIA BEACH	VA

EXHIBIT B

Licensee	Call Sign	EA	Channel #	Frequency	City	County	State
ARC Inc.	WPNP446	20	232	856.7875	CHESAPEAKE	CHESAPEAKE	VA
ARC Inc.	WPNP446	20	272	857.7875	CHESAPEAKE	CHESAPEAKE	VA
ARC Inc.	WPNP446	20	312	858.7875	CHESAPEAKE	CHESAPEAKE	VA
ARC Inc.	WPNP446	20	352	859.7875	CHESAPEAKE	CHESAPEAKE	VA
CRSC Holdings	WPEX902	21	201	856.0125	BUXTON	DARE	NC
CRSC Holdings	WPEX902	21	241	857.0125	BUXTON	DARE	NC
CRSC Holdings	WPEX902	21	281	858.0125	BUXTON	DARE	NC
CRSC Holdings	WPEX902	21	321	859.0125	BUXTON	DARE	NC
CRSC Holdings	WPEX902	21	361	860.0125	BUXTON	DARE	NC
COASTAL SMR NETWORK LLC	WPFF766	21	63	852.5625	WINDSOR	MARTIN	NC
ARC Inc.	WPFF768	21	81	853.0125	WINDSOR	MARTIN	NC
COASTAL SMR NETWORK LLC	WPHQ295	21	51	852.2625	NEW BERN	CRAVEN	NC
ARC Inc.	WPLP933	21	12	851.2875	WANCHESE	DARE	NC
ARC Inc.	WPLP933	21	29	851.7125	WANCHESE	DARE	NC
ARC Inc.	WPLP933	21	41	852.0125	WANCHESE	DARE	NC
ARC Inc.	WPLP933	21	58	852.4375	WANCHESE	DARE	NC
ARC Inc.	WPLP933	21	77	852.9125	WANCHESE	DARE	NC
ARC Inc.	WPLP933	21	90	853.2375	WANCHESE	DARE	NC
ARC Inc.	WPLP933	21	104	853.5875	WANCHESE	DARE	NC
ARC Inc.	WPLP933	21	113	853.8125	WANCHESE	DARE	NC
ARC Inc.	WPLP933	21	127	854.1625	WANCHESE	DARE	NC
ARC Inc.	WPLP933	21	353	859.8125	WANCHESE	DARE	NC
CRSC Holdings	WPTH683	21	3	851.0625	KITTY HAWK	DARE	NC
CRSC Holdings	WPTH683	21	149	854.7125	KITTY HAWK	DARE	NC
CRSC Holdings	WPTH683	21	205	856.1125	KITTY HAWK	DARE	NC
CRSC Holdings	WPTH683	21	245	857.1125	KITTY HAWK	DARE	NC
CRSC Holdings	WPTH683	21	285	858.1125	KITTY HAWK	DARE	NC
COASTAL SMR NETWORK LLC	WPGD453	25	129	854.2125	GEORGETOWN	GEORGETOWN	SC
COASTAL SMR NETWORK LLC	WPGD455	25	97	853.4125	FLORENCE	FLORENCE	SC
COASTAL SMR NETWORK LLC	WPGD460	25	55	852.3625	FLORENCE	FLORENCE	SC
COASTAL SMR NETWORK LLC	WPGD461	25	60	852.4875	FLORENCE	FLORENCE	SC
COASTAL SMR NETWORK LLC	WPGD463	25	131	854.2625	GEORGETOWN	GEORGETOWN	SC
COASTAL SMR NETWORK LLC	WPGD543	25	136	854.3875	GEORGETOWN	GEORGETOWN	SC
COASTAL SMR NETWORK LLC	WPGD656	25	95	853.3625	FLORENCE	FLORENCE	SC
COASTAL SMR NETWORK LLC	WPGD848	25	106	853.6375	FLORENCE	FLORENCE	SC
COASTAL SMR NETWORK LLC	WPGG291	25	135	854.3625	GEORGETOWN	GEORGETOWN	SC
COASTAL SMR NETWORK LLC	WPGJ654	25	31	851.7625	GEORGETOWN	GEORGETOWN	SC
COASTAL SMR NETWORK LLC	WPGD443	26	137	854.4125	CHARLESTON	CHARLESTON	SC
COASTAL SMR NETWORK LLC	WPGD444	26	141	854.5125	CHARLESTON	CHARLESTON	SC
COASTAL SMR NETWORK LLC	WPGD445	26	144	854.5875	MOUNT PLEASANT	CHARLESTON	SC
COASTAL SMR NETWORK LLC	WPGD451	26	143	854.5625	MOUNT PLEASANT	CHARLESTON	SC
COASTAL SMR NETWORK LLC	WPGD452	26	9	851.2125	CHARLESTON	CHARLESTON	SC
COASTAL SMR NETWORK LLC	WPGD454	26	135	854.3625	FROGMORE	BEAUFORT	SC
COASTAL SMR NETWORK LLC	WPGD456	26	126	854.1375	MOUNT PLEASANT	CHARLESTON	SC
COASTAL SMR NETWORK LLC	WPGD464	26	136	854.3875	FROGMORE	BEAUFORT	SC
COASTAL SMR NETWORK LLC	WPGD466	26	127	854.1625	CHARLESTON	CHARLESTON	SC
COASTAL SMR NETWORK LLC	WPGD475	26	142	854.5375	MOUNT PLEASANT	CHARLESTON	SC
COASTAL SMR NETWORK LLC	WPGD542	26	129	854.2125	FROGMORE	BEAUFORT	SC
COASTAL SMR NETWORK LLC	WPGD544	26	128	854.1875	CHARLESTON	CHARLESTON	SC
COASTAL SMR NETWORK LLC	WPGD545	26	131	854.2625	FROGMORE	BEAUFORT	SC
COASTAL SMR NETWORK LLC	WPGD845	26	99	853.4625	MOUNT PLEASANT	CHARLESTON	SC
COASTAL SMR NETWORK LLC	WPHE598	28	94	853.3375	STATESBORO	BULLOCH	GA
COASTAL SMR NETWORK LLC	WPHE631	28	63	852.5625	SAVANNAH	CHATHAM	GA
COASTAL SMR NETWORK LLC	WPHE638	28	94	853.3375	SAVANNAH	CHATHAM	GA
COASTAL SMR NETWORK LLC	WPHE642	28	63	852.5625	STATESBORO	BULLOCH	GA
COASTAL SMR NETWORK LLC	WPHE646	28	78	852.9375	STATESBORO	BULLOCH	GA
COASTAL SMR NETWORK LLC	WPHE654	28	114	853.8375	SAVANNAH	CHATHAM	GA
COASTAL SMR NETWORK LLC	WPHE673	28	78	852.9375	SAVANNAH	CHATHAM	GA
COASTAL SMR NETWORK LLC	WPHE674	28	81	853.0125	SAVANNAH	CHATHAM	GA

EXHIBIT C

EXHIBIT C

CALL SIGN	EA	LOCATION	BLOCK	Channel #	FREQUENCY	2000 POP
WPRV491	EA 014	Salisbury, MD-DE-VA	F	101	853.51250	363,970
				102	853.53750	363,970
				103	853.56250	363,970
				104	853.58750	363,970
				105	853.61250	363,970
				106	853.63750	363,970
				107	853.66250	363,970
				108	853.68750	363,970
				109	853.71250	363,970
				110	853.73750	363,970
				111	853.76250	363,970
				112	853.78750	363,970
				113	853.81250	363,970
				114	853.83750	363,970
				115	853.86250	363,970
				116	853.88750	363,970
				117	853.91250	363,970
				118	853.93750	363,970
				119	853.96250	363,970
				120	853.98750	363,970
				121	854.01250	363,970
				122	854.03750	363,970
				123	854.06250	363,970
				124	854.08750	363,970
				125	854.11250	363,970
WPSA396	EA 014	Salisbury, MD-DE-VA	R	224	856.58750	363,970
				264	857.58750	363,970
				304	858.58750	363,970
				344	859.58750	363,970
				384	860.58750	363,970
WPSA401	EA 014	Salisbury, MD-DE-VA	T	226	856.63750	363,970
				266	857.63750	363,970
				306	858.63750	363,970
				346	859.63750	363,970
				386	860.63750	363,970
WPRV489	EA 015	Richmond-Petersburg, VA	E	51	852.26250	1,446,123
				52	852.28750	1,446,123
				53	852.31250	1,446,123
				54	852.33750	1,446,123
				55	852.36250	1,446,123
				56	852.38750	1,446,123
				57	852.41250	1,446,123
				58	852.43750	1,446,123
				59	852.46250	1,446,123
				60	852.48750	1,446,123
				61	852.51250	1,446,123
				62	852.53750	1,446,123
				63	852.56250	1,446,123
				64	852.58750	1,446,123
				65	852.61250	1,446,123
				66	852.63750	1,446,123
				67	852.66250	1,446,123
				68	852.68750	1,446,123
				69	852.71250	1,446,123
				70	852.73750	1,446,123
				71	852.76250	1,446,123
				72	852.78750	1,446,123
				73	852.81250	1,446,123
				74	852.83750	1,446,123
				75	852.86250	1,446,123

EXHIBIT C

CALL SIGN	EA	LOCATION	BLOCK	Channel #	FREQUENCY	2000 POP
WPSA383	EA 015	Richmond-Petersburg, VA	H	202	856.03750	1,446,123
				242	857.03750	1,446,123
				282	858.03750	1,446,123
				322	859.03750	1,446,123
				362	860.03750	1,446,123
WPSA393	EA 015	Richmond-Petersburg, VA	Q	223	856.56250	1,446,123
				263	857.56250	1,446,123
				303	858.56250	1,446,123
				343	859.56250	1,446,123
				383	860.56250	1,446,123
WPSA397	EA 015	Richmond-Petersburg, VA	S	225	856.61250	1,446,123
				265	857.61250	1,446,123
				305	858.61250	1,446,123
				345	859.61250	1,446,123
				385	860.61250	1,446,123
WPSA386	EA 016	Staunton, VA-WV	K	205	856.11250	334,087
				245	857.11250	334,087
				285	858.11250	334,087
				325	859.11250	334,087
				365	860.11250	334,087
WPSA394	EA 016	Staunton, VA-WV	Q	223	856.56250	334,087
				263	857.56250	334,087
				303	858.56250	334,087
				343	859.56250	334,087
				383	860.56250	334,087
WPSA387	EA 017	Roanoke, VA-NC-WV	K	205	856.11250	826,284
				245	857.11250	826,284
				285	858.11250	826,284
				325	859.11250	826,284
				365	860.11250	826,284
WPSA390	EA 017	Roanoke, VA-NC-WV	L	206	856.13750	826,284
				246	857.13750	826,284
				286	858.13750	826,284
				326	859.13750	826,284
				366	860.13750	826,284
WPSA395	EA 018	Greensboro-Winston Salem-High Point, NC-VA	Q	223	856.56250	1,854,853
				263	857.56250	1,854,853
				303	858.56250	1,854,853
				343	859.56250	1,854,853
				383	860.56250	1,854,853
WPSA398	EA 018	Greensboro-Winston Salem-High Point, NC-VA	S	225	856.61250	1,854,853
				265	857.61250	1,854,853
				305	858.61250	1,854,853
				345	859.61250	1,854,853
				385	860.61250	1,854,853
WPSA403	EA 018	Greensboro-Winston Salem-High Point, NC-VA	V	228	856.68750	1,854,853
				268	857.68750	1,854,853
				308	858.68750	1,854,853
				348	859.68750	1,854,853
				388	860.68750	1,854,853

EXHIBIT C

CALL SIGN	EA	LOCATION	BLOCK	Channel #	FREQUENCY	2000 POP
WPSA388	EA 019	Raleigh-Durham-Chapel Hill, NC	K	205	856.11250	1,831,510
				245	857.11250	1,831,510
				285	858.11250	1,831,510
				325	859.11250	1,831,510
				365	860.11250	1,831,510
WPSA391	EA 019	Raleigh-Durham-Chapel Hill, NC	L	206	856.13750	1,831,510
				246	857.13750	1,831,510
				286	858.13750	1,831,510
				326	859.13750	1,831,510
				366	860.13750	1,831,510
WPSA402	EA 019	Raleigh-Durham-Chapel Hill, NC	U	227	856.66250	1,831,510
				267	857.66250	1,831,510
				307	858.66250	1,831,510
				347	859.66250	1,831,510
				387	860.66250	1,831,510
WPRV490	EA 020	Norfolk-Virginia Beach-Newport	EE	76	852.88750	1,722,764
				77	852.91250	1,722,764
				78	852.93750	1,722,764
				79	852.96250	1,722,764
				80	852.98750	1,722,764
				81	853.01250	1,722,764
				82	853.03750	1,722,764
				83	853.06250	1,722,764
				84	853.08750	1,722,764
				85	853.11250	1,722,764
				86	853.13750	1,722,764
				87	853.16250	1,722,764
				88	853.18750	1,722,764
				89	853.21250	1,722,764
				90	853.23750	1,722,764
				91	853.26250	1,722,764
				92	853.28750	1,722,764
				93	853.31250	1,722,764
				94	853.33750	1,722,764
				95	853.36250	1,722,764
				96	853.38750	1,722,764
				97	853.41250	1,722,764
				98	853.43750	1,722,764
				99	853.46250	1,722,764
				100	853.48750	1,722,764
WPSA385	EA 020	Norfolk-Virginia Beach-Newport News, VA-NC	I	203	856.06250	1,722,764
				243	857.06250	1,722,764
				283	858.06250	1,722,764
				323	859.06250	1,722,764
				363	860.06250	1,722,764
WPSA399	EA 020	Norfolk-Virginia Beach-Newport News, VA-NC	S	225	856.61250	1,722,764
				265	857.61250	1,722,764
				305	858.61250	1,722,764
				345	859.61250	1,722,764
				385	860.61250	1,722,764

EXHIBIT C

CALL SIGN	EA	LOCATION	BLOCK	Channel #	FREQUENCY	2000 POP
WPRV492	EA 021	Greenville, NC	FF	126	854.13750	823,517
				127	854.16250	823,517
				128	854.18750	823,517
				129	854.21250	823,517
				130	854.23750	823,517
				131	854.26250	823,517
				132	854.28750	823,517
				133	854.31250	823,517
				134	854.33750	823,517
				135	854.36250	823,517
				136	854.38750	823,517
				137	854.41250	823,517
				138	854.43750	823,517
				139	854.46250	823,517
				140	854.48750	823,517
				141	854.51250	823,517
				142	854.53750	823,517
				143	854.56250	823,517
				144	854.58750	823,517
				145	854.61250	823,517
				146	854.63750	823,517
				147	854.66250	823,517
				148	854.68750	823,517
				149	854.71250	823,517
				150	854.73750	823,517
WPSA389	EA 021	Greenville, NC	K	205	856.11250	823,517
				245	857.11250	823,517
				285	858.11250	823,517
				325	859.11250	823,517
				365	860.11250	823,517
WPRV493	EA 022	Fayetteville, NC	FF	126	854.13750	528,224
				127	854.16250	528,224
				128	854.18750	528,224
				129	854.21250	528,224
				130	854.23750	528,224
				131	854.26250	528,224
				132	854.28750	528,224
				133	854.31250	528,224
				134	854.33750	528,224
				135	854.36250	528,224
				136	854.38750	528,224
				137	854.41250	528,224
				138	854.43750	528,224
				139	854.46250	528,224
				140	854.48750	528,224
				141	854.51250	528,224
				142	854.53750	528,224
				143	854.56250	528,224
				144	854.58750	528,224
				145	854.61250	528,224
				146	854.63750	528,224
				147	854.66250	528,224
				148	854.68750	528,224
				149	854.71250	528,224
				150	854.73750	528,224

EXHIBIT C

CALL SIGN	EA	LOCATION	BLOCK	Channel #	FREQUENCY	2000 POP
WPSA384	EA 022	Fayetteville, NC	H	202	856.03750	528,224
				242	857.03750	528,224
				282	858.03750	528,224
				322	859.03750	528,224
				362	860.03750	528,224
WPRV494	EA 025	Wilmington, NC-SC	FF	126	854.13750	878,267
				127	854.16250	878,267
				128	854.18750	878,267
				129	854.21250	878,267
				130	854.23750	878,267
				131	854.26250	878,267
				132	854.28750	878,267
				133	854.31250	878,267
				134	854.33750	878,267
				135	854.36250	878,267
				136	854.38750	878,267
				137	854.41250	878,267
				138	854.43750	878,267
				139	854.46250	878,267
				140	854.48750	878,267
				141	854.51250	878,267
				142	854.53750	878,267
				143	854.56250	878,267
				144	854.58750	878,267
				145	854.61250	878,267
				146	854.63750	878,267
				147	854.66250	878,267
				148	854.68750	878,267
				149	854.71250	878,267
				150	854.73750	878,267
WPSA392	EA 026	Charleston-North Charleston, SC	L	206	856.13750	587,297
				246	857.13750	587,297
				286	858.13750	587,297
				326	859.13750	587,297
				366	860.13750	587,297
WPSA400	EA 026	Charleston-North Charleston, SC	S	225	856.61250	587,297
				265	857.61250	587,297
				305	858.61250	587,297
				345	859.61250	587,297
				385	860.61250	587,297

EXHIBIT D

EXHIBIT D

Licensee	Call Sign	EA	Channel #	Frequency	City	County	State
COASTAL SMR NETWORK LLC	WPGY441	23	26	851.6375	CHARLOTTE	MECKLENBURG	NC
COASTAL SMR NETWORK LLC	WPGY469	23	47	852.1625	CHARLOTTE	MECKLENBURG	NC
COASTAL SMR NETWORK LLC	WPGY470	23	56	852.3875	CHARLOTTE	MECKLENBURG	NC
COASTAL SMR NETWORK LLC	WPGD541	23	75	852.8625	CLOVER	YORK	SC
COASTAL SMR NETWORK LLC	WPFZ979	24	48	852.1875	ORANGEBURG	ORANGEBURG	SC
COASTAL SMR NETWORK LLC	WPGD602	24	51	852.2625	COLUMBIA	RICHLAND	SC
COASTAL SMR NETWORK LLC	WPGD640	24	64	852.5875	ORANGEBURG	ORANGEBURG	SC
COASTAL SMR NETWORK LLC	WPFZ980	24	123	854.0625	ORANGEBURG	ORANGEBURG	SC
COASTAL SMR NETWORK LLC	WPGD623	24	125	854.1125	ORANGEBURG	ORANGEBURG	SC
COASTAL SMR NETWORK LLC	WPGD457	41	9	851.2125	SIX MILE	PICKENS	SC
COASTAL SMR NETWORK LLC	WPFZ978	41	100	853.4875	GREENWOOD	GREENWOOD	SC
COASTAL SMR NETWORK LLC	WPGD477	41	101	853.5125	SIX MILE	PICKENS	SC
COASTAL SMR NETWORK LLC	WPGD627	41	121	854.0125	GREENWOOD	GREENWOOD	SC

ATTACHMENT 2

Affidavit Of John W. Harris

I, John W. Harris, hereby certify that I have read the letter from Julian L. Shepard to the Transition Administrator, dated February 6, 2006, and I certify under penalty of perjury, in accordance with the requirements of Section 1.16 of the Commission's rules, that all facts set forth in that letter and the attachments thereto are true and correct to the best of my knowledge.

Executed on February 6, 2006

John W. Harris

CITY OF NORFOLK
COMMONWEALTH OF VIRGINIA;

Sworn to before me this 6th day of February, 2006, by John W. Harris.

Notary Public

My Commission expires:
11/30/08

1087817v1

ATTACHMENT 3

800 MHz Reconfiguration – Guard Band Election Form

Licensee Organization Name: Coastal SMR Network, L.L.C.

Call Sign	Location(s) and Frequency(ies)
See Exhibit D	to Letter dated February 6, 2006

Please attach additional sheets to your election if needed.

Comments (optional)	

800 MHz Reconfiguration – Guard Band Election Form

Licensee Contact for this Request

Name:	Williams Mullen, A Professional Corporation
Title:	Law Firm
Street Address:	1666 K Street, NW, Suite 1200
PO Box:	
City:	Washington
State:	DC
ZIP Code:	20006-1200
Telephone:	202-293-8111
Email Address:	jshepard@williamsmullen.com

I hereby request to move the channels for the call signs and locations listed above to the Guard Band.

Name (*print*): Julian L. Shepard, Esq.

Signature: Julian Shepard Date: February 6, 2006

NOTE: If you are a Wave 1 or 2 licensee and have not yet returned a Point of Contact Form to the TA, please complete and fax to the TA at 888-701-4380. Please contact the TA if you are a Wave 1 or 2 licensee and have not received your Form.

EXHIBIT D

Licensee	Call Sign	EA	Channel #	Frequency	City	County	State
COASTAL SMR NETWORK LLC	WPGY441	23	26	851.6375	CHARLOTTE	MECKLENBURG	NC
COASTAL SMR NETWORK LLC	WPGY469	23	47	852.1625	CHARLOTTE	MECKLENBURG	NC
COASTAL SMR NETWORK LLC	WPGY470	23	56	852.3875	CHARLOTTE	MECKLENBURG	NC
COASTAL SMR NETWORK LLC	WPGD541	23	75	852.8625	CLOVER	YORK	SC
COASTAL SMR NETWORK LLC	WPFZ979	24	48	852.1875	ORANGEBURG	ORANGEBURG	SC
COASTAL SMR NETWORK LLC	WPGD602	24	51	852.2625	COLUMBIA	RICHLAND	SC
COASTAL SMR NETWORK LLC	WPGD640	24	64	852.5875	ORANGEBURG	ORANGEBURG	SC
COASTAL SMR NETWORK LLC	WPFZ980	24	123	854.0625	ORANGEBURG	ORANGEBURG	SC
COASTAL SMR NETWORK LLC	WPGD623	24	125	854.1125	ORANGEBURG	ORANGEBURG	SC
COASTAL SMR NETWORK LLC	WPGD457	41	9	851.2125	SIX MILE	PICKENS	SC
COASTAL SMR NETWORK LLC	WPFZ978	41	100	853.4875	GREENWOOD	GREENWOOD	SC
COASTAL SMR NETWORK LLC	WPGD477	41	101	853.5125	SIX MILE	PICKENS	SC
COASTAL SMR NETWORK LLC	WPGD627	41	121	854.0125	GREENWOOD	GREENWOOD	SC