RECEIVED & INSPECTED
NOV 2 4 2006
FCC - MAILROOM

Before the
FEDERAL COMMUNICATIONS COMMISSION
Washington, DC 20554

DOCKET FILE COPY ORIGINAL

In the Matter of	)	
Amendment of Section 73.202 (b)	)	**MM Docket No.**
Table of Allotments	)	**RM-**
FM Broadcast Stations	)	
(Coosada, Alabama)	)	

To: Chief Allocations Branch
Policy and Rules Division
Media Bureau

PETITION FOR RULEMAKING

Blacksmith Multimedia, Inc hereby submits this petition for rulemaking ("petition") in the above-captioned proceeding. The petition proposes that the Commission Allocate Channel 226A to Coosda Alabama and reserve that frequency for Noncommercial Educational ("NCE") Service. Thus, (BSMM) proposes to amend section 73.202 (b) of the Commission's Rules, 47 C.F. R & 73.202 (b) as follows.

Channel No.

City	Present	Proposed
Coosada	_____	226A
Montgomery/Selma	214C, 206C, 202C	214C, 206C1, 226A

[. With a notation that the channel is reserved for NCE use.]

Discussion

1. Background. In the first report and order in Reexamination of the Comparative Standard for Noncommercial Educational Applicants, 15 FCC Red 7586 (2000) as modified by the second Report and order, 18 FCC red 6691 (2003), the commission set forth revised standards for allocation a nonreserved FM channel for exclusive NCU use. In that

No. of Copies rec'd 0+4
List A B C D E

decision the Commission announced relaxed standards to allocate a New FM Channel as reserved if a would be applicant for an NCE FM station met certain criteria. The instant petition satisfies the criteria for allocation channel 226 to Coosada, Alabama as a channel reserved for Noncommercial use. It meets the requirements for allocation and reserving a channel, as set forth in the first Report substantive and order, the Second Report and order, and section 73.202 (a) of the commission's rules.

2. **Relative need for New NCE Service**: The attached engineering statement prepared by Cavell Mertz & Davis Inc, Consulting Engineering Demonstrated that there is a need for New NCE Service at Coosada, Alabama. The 2000 U.S Census population of Coosada and the Surrounding area (Montgomery) is 300,000. At present, Coosada has no local radio Service. Montgomery is the Community of License of a NCE Stations. Operating as proposed with 6KW ERP, Channel 226 A would more satisfy the requirement that class-maximum facilities at the allotment reference site would provide a new first or second NCE Service to 10% or more of the population in a Station's Service area. If channel 226A is allocated and reserved for NCE use, it would provide a second NCE service to significantly more that 10% of the population within a proposed station's service area. Moreover, the population that will enjoy service exceeds 2,000. *See Second Report and Order 18 FCC Red at 6704* [¶33]. This proposal this satisfies the "first or second service" Criterion at the allotment site's reference coordinates identified in figures 1A, se seq., to the Engineering Statement.

3. **Technical Preclusion.** In addition, the Engineering Statement satisfies the technical preclusion criterion. It demonstrate that any available reserved FM channel is precluded from serving Coosada from any effective and accessible hypothetical site and from

central located preferred permanent site at 845 West Fairview Avenue, Montgomery AL 36108 (see exhibit), and the 600 South Court Street, Montgomery AL 36104, our temporary location. More particularly, figured 1-2 of the Engineering statement demonstrate that no reserved band frequency could be used to serve Coosada with relevant class CI facilities from any of the reference points specified in paragraph 35 of the Second Report and order, 18 FCC Red at 6705. Figure 3 of the Engineering statement confirms that channel 226A can be allotted to coosada consistent with part 73's technical strictures.

Conclusion

(BSMM) is a Noncommercial Educational entity. Thus, pursuant to section 1.401 (a) of the Rules, 47 F.F. R 8 1.401 (a) it is an "interested party in this proceeding. Substantively, BSMM's reservation showing satisfies the relative need and technical preclusion criteria set forth a ¶¶ 34 and 35 of the ***Second Report and Order.*** 18 FCC Red at 6704-05. Accordingly, the Commission should allocate Channel 226A to Coosada, Alabama and reserve that channel for noncommercial educational use.

Respectfully Submitted

Blacksmith Multimedia, Inc/WABS

By: Sharon E. Black

Sharon E. Black
600 South Court Street, Suite 312
Montgomery, Alabama 36116
Telephone: 334- 241-9865
Telecopier: 334-240-6869
ssbrb1235@aol.com

EXHIBIT E
ENGINEERING STATEMENT RE:
PRECLUSION OF FM EDUCATIONAL RESERVED CHANNELS IN COOSADA, ALABAMA
BLACKSMITH MULTIMEDIA, INC.
MONTGOMERY, ALABAMA

INTRODUCTION

This engineering statement is prepared by Blacksmith Multimedia, Inc, hereafter BSMM. It presents information relating to the current preclusion of educational reserved channels in the FM radio band in support of a request for assignment of a channel in the commercial band, reserved for the educational broadcasting proposed by BSMM.

All information and material presented herein is based on current FCC Rules and policy. It also relies on guidance obtained from the FCC Rulemaking in MM Docket NO. 95-31, Second Report and Order (R&O), dated April 10, 2003, Title; Reexamination of the Comparative Standard for Noncommercial Educational Applicants.

BACKGROUND

BSMM seeks to provide non-commercial community educational programming to the town of Coosada/Montgomery, Alabama. There is currently no educational reserved channel available in the community and no existing broadcast operations which BSMM could use to serve the community. The FCC policy in the above reference R & O allows for the addition of educational reserved channels in the normally non-reserved commercial portion of the FM bank under certain circumstances. Those circumstances are uniquely met in Coosada/Montgomery as described below.

FCC SPECTRUM ALLOCATION METHODS

In the R & O at paragraph 27 and beyond, the FCC sets our new multi-faceted process designed to clear the way for additional FM educational reserved allocations. The process consists of both a new service test and preclusion on existing reserved channels test. The new service test requires the proposed facility to provide a first or second new non-commercial service to at least 10% of the population in the proposed new service area, such population being at least 2000 persons. The preclusion test requires that the proponent demonstrate that all of the existing educational reserved channels are precluded from use by existing operations nearby. This latter test is predicated on demonstrating preclusion at five assumed transmitter sites around the community in question. The tests in this process are answered below.

NEW SERVICE

The town of Coosada/Montgomery has a population of 287,000 Persons. Coosada and the surrounding areas (Montgomery are presently served by three non-commercial operations. Those stations are WVAS (FM) channel 214C licensed to Alabama State University. WLBF (FM) channel 206C1 licensed to Faith Broadcasting, Inc. and WAPR (FM) channel 202C licensed to UA-ASSU- Tsu- in Selma Alabama. There are several licensed commercial FM stations and AM stations serving Montgomery and surrounding areas. The FM transmitter site for WVAS is on campus. WAPR is in Montgomery and all other licensed in Selma. The new proposed facility of BSMM seeks to use Coosada as its transmitter site. BSMM propose to operate with an ERP of 6K HAAT fro that site with an antenna height of approximately 443 feet, (amsl) this with facilities equal to maximum class C1. That class contour distance is 4.3 km (2.7 miles) and included all of the town of Coosada.

The existing non-commercial station, WLBF, operates with an ERP of 100 Kw at an antenna height of 537 feet HAAT. Any new FM-noncommercial service, of any magnitude will provide the second service to the community of Coosada/Montgomery in 100% of the proposed new service area, thereby, filing the requirements of 10% of service area be a second service in a community with at least 2000 population.

Therefore, the proposal of BSMM satisfies the new service requirements of the FCC rule.

PRECLUSION AREA

The FCC new procedure in the above referenced R & O outlines a preclusion test designed to show that the applicant must demonstrate that (1) is technically precluded from using an existing reserved NCE channel and (2) would provide a first or second NCE service to at least 10% of the population within the proposed station's 1 MV/m (1 million volt per meter) contour.

These requirement, and Methodology for demonstrating that they are met, derive from an FCC Report and order released April 21, 2000 (Reexamination of the Comparative Standard for Noncommerical Education Applicants, Report and order, MM No 95-31, FCC 00-120, 15 FCC RCD. 7386 (2000) from an FCC Second Report and order released April 10, 2003. In matter of Reexamination of the Comparative Standard for noncommerical Educational Applicants/Association of America's Public Television Stations' motions for Stay of Low Power Television Auction (NO.81), Second Report and Order. MM Docket No. 95.31, FCC 03-44, 18 FCC Rcd .6691 (2003), at paragraph 31-38, and paragraph and from Sections 73.202 (a) (ii) ("Table of Allotments") and Section 73.513 (a) (Noncommercial Educational Stations Operating on Unreserved Channels") of FCC rules (47 C.F. R. Sects. 73.202 (a) and 73.513 (a)).

The Professional Engineering firm Cavell, Mertz & Davis by applying the Standard and Methodology required by the FCC, Concluded that Blacksmith can meet the first criterion above

Preclusion from using a reserved NCE channel-they are all in use by other NCE Service to at least 2000 people and to at least 10% of the population within the proposed Station's 1m v/m Contour; the FCC used this test to determine whether there is a "Need" for a New NCE Station in the area.

PROPOSED CHANNEL ALLOCATION

The Cavell firm has advised that Coosada resident has advised that Coosada resident can receive four NCE signals already, and that only 29 of the more than 300,000 people in the total 1MV/M Service area would get a First or Second NCE Service from Blacksmith Station Operating on channel 226A in Coosada.

CONCLUSION

In the included engineering showing that both criteria are met and legal showing such as that Blacksmith is a qualified noncommercial Educational entity and plans to provide an NCE program Service, and 226A can be allotted to Coosada as shown on the allocation study as Figure2. Attached as Figure 2 is an allocation study demonstrating the ability to allocate channel 226A at the selected transmitter site.

Respectfully Submitted,

Blacksmith Multimedia, Inc./WABS

By: _____
Sharon E. Black

EXHIBIT E
ENGINEERING STATEMENT RE:
PRECLUSING OF FM EDUCATIONAL RESERVED
CHANNELS IN COOSADA, ALABAMA
BLACKSMITH MULTIMEDIA, INC/WABS
MONTGOMERY, ALABAMA

INDEX

INTRODUCTION	PAGE 1
BACKGROUND	PAGE 2
FCC SPECTRUM ALLOCATION METHODS	PAGE 2
PRECLUSION AREA	PAGE 3
PROPOSED CHANNEL	PAGE 4
CONCLUSION	PAGE 4

MAPS/DOCUMENTATION OF COVERAGE

EXHIBIT E

COOSADA REFERENCES POINT AND YPOTHETICAL

ALLOCATION POINTS

ALLOCATION PRECLUSION STUDY

ALLOTMENT STUDY CHANNEL 226A

REPORT AND ORDER (MM DOCKET 01-341)

REPORT AND ORDER (MM DOCKET 05-82)

FAA ANTENNA TOWER (STUDY #2004-ADO-2628-OE)

Prepared by

Sharon E Black Montgomery, AL

November 20, 2006

MAPS /DOCUMENTTATION OF COVERAGE

(Exhibit E)

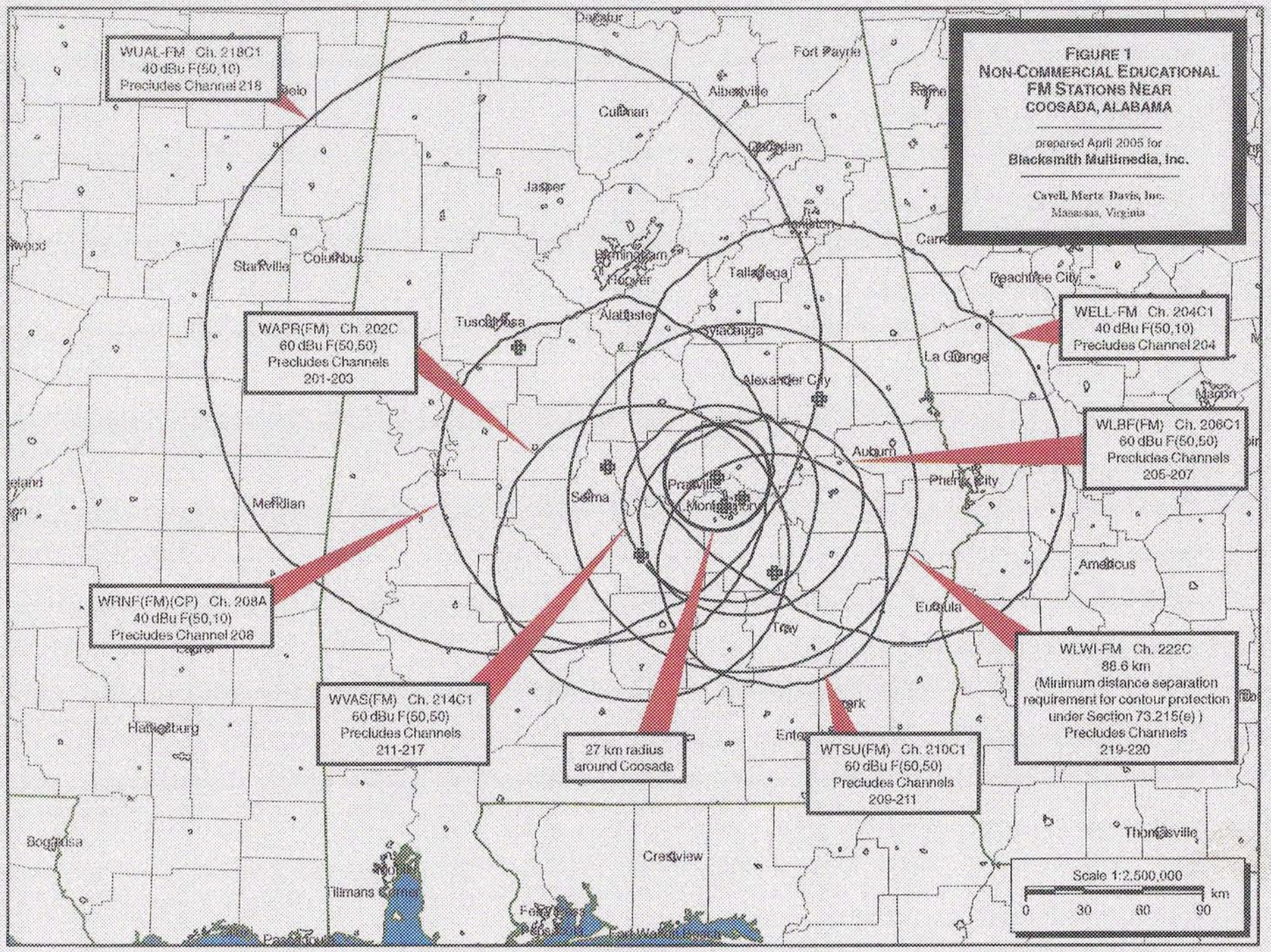
FIGURE 1
NON-COMMERCIAL EDUCATIONAL
FM STATIONS NEAR
COOSADA, ALABAMA
prepared April 2005 for
Blacksmith Multimedia, Inc.
Cavell, Mertz Davis, Inc.
Manassas, Virginia
WUAL-FM Ch. 218C1
40 dBu F(50,10)
Precludes Channel 218
WAPR(FM) Ch. 202C
60 dBu F(50,50)
Precludes Channels
201-203
WELL-FM Ch. 204C1
40 dBu F(50,10)
Precludes Channel 204
WLBF(FM) Ch. 206C1
60 dBu F(50,50)
Precludes Channels
205-207
WRNF(FM)(CP) Ch. 208A
40 dBu F(50,10)
Precludes Channel 208
WVAS(FM) Ch. 214C1
60 dBu F(50,50)
Precludes Channels
211-217
27 km radius
around Coosada
WTSU(FM) Ch. 210C1
60 dBu F(50,50)
Precludes Channels
209-211
WLWI-FM Ch. 222C
88.6 km
(Minimum distance separation
requirement for contour protection
under Section 73.215(e))
Precludes Channels
219-220
Scale 1:2,500,000
0 30 60 90 km
Decatur
Fort Payne
Albertville
Cullman
Jasper
Starkville
Columbus
Birmingham
Hoover
Talladega
Peachtree City
Tuscaloosa
Alabaster
Sylacauga
La Grange
Alexander City
Auburn
Selma
Prattville
Montgomery
Phenix City
Meridian
Americus
Eufaula
Troy
Hattiesburg
Bogalusa
Crestview
Thomasville
Tillmans Corner

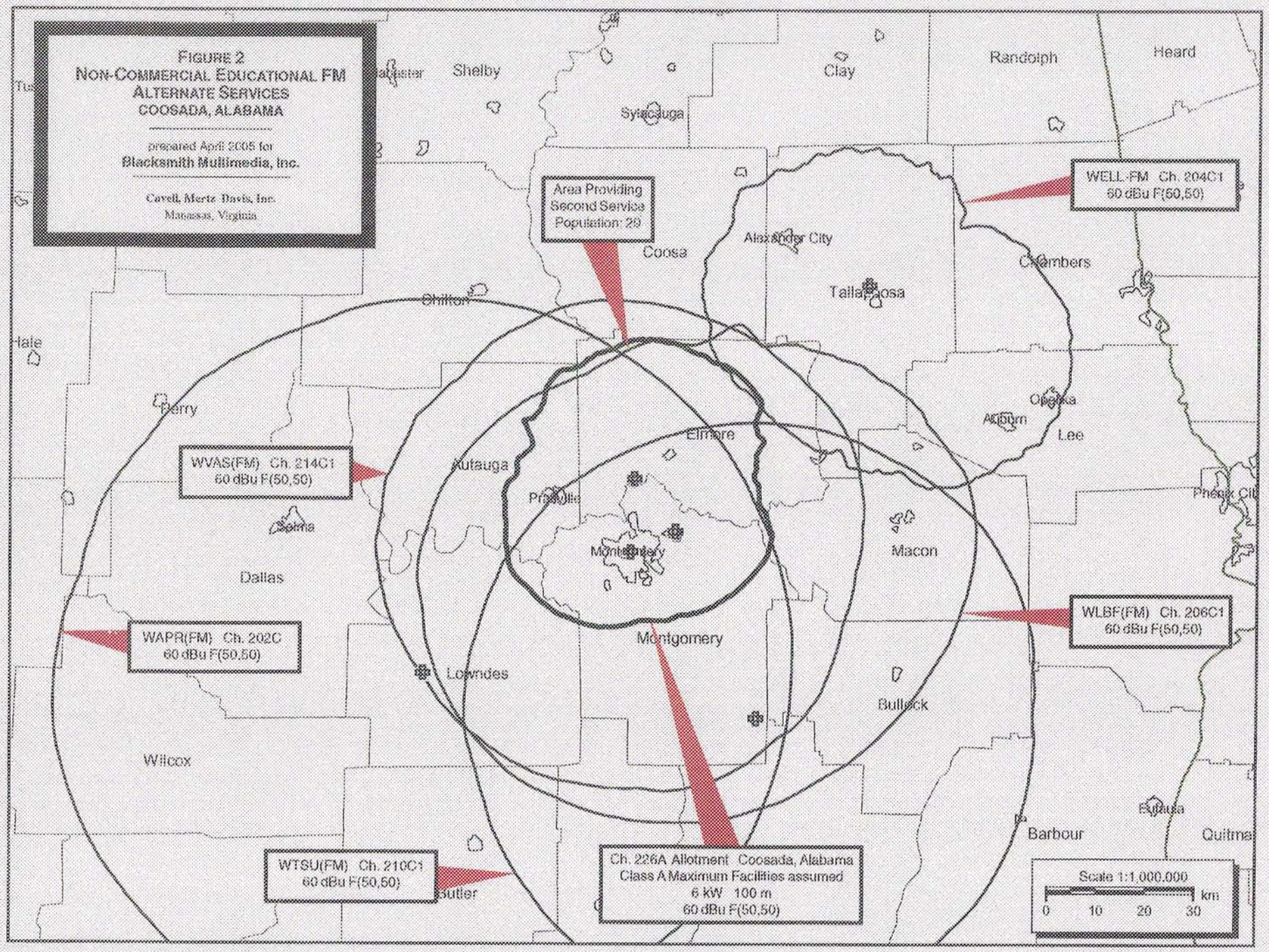
FIGURE 2
NON-COMMERCIAL EDUCATIONAL FM
ALTERNATE SERVICES
COOSADA, ALABAMA
prepared April 2005 for
Blacksmith Multimedia, Inc.
Cavell, Mertz Davis, Inc.
Manassas, Virginia
Shelby
Clay
Randolph
Heard
Sylacauga
Area Providing
Second Service
Population: 29
WELL-FM Ch. 204C1
60 dBu F(50,50)
Coosa
Alexander City
Chambers
Talladega
Chilton
Hale
Perry
Elmore
Auburn
Lee
WVAS(FM) Ch. 214C1
60 dBu F(50,50)
Autauga
Selma
Macon
Dallas
WLBF(FM) Ch. 206C1
60 dBu F(50,50)
WAPR(FM) Ch. 202C
60 dBu F(50,50)
Montgomery
Lowndes
Bullock
Wilcox
Barbour
WTSU(FM) Ch. 210C1
60 dBu F(50,50)
Ch. 226A Allotment Coosada, Alabama
Class A Maximum Facilities assumed
6 kW 100 m
60 dBu F(50,50)
Scale 1:1,000,000
km
0 10 20 30

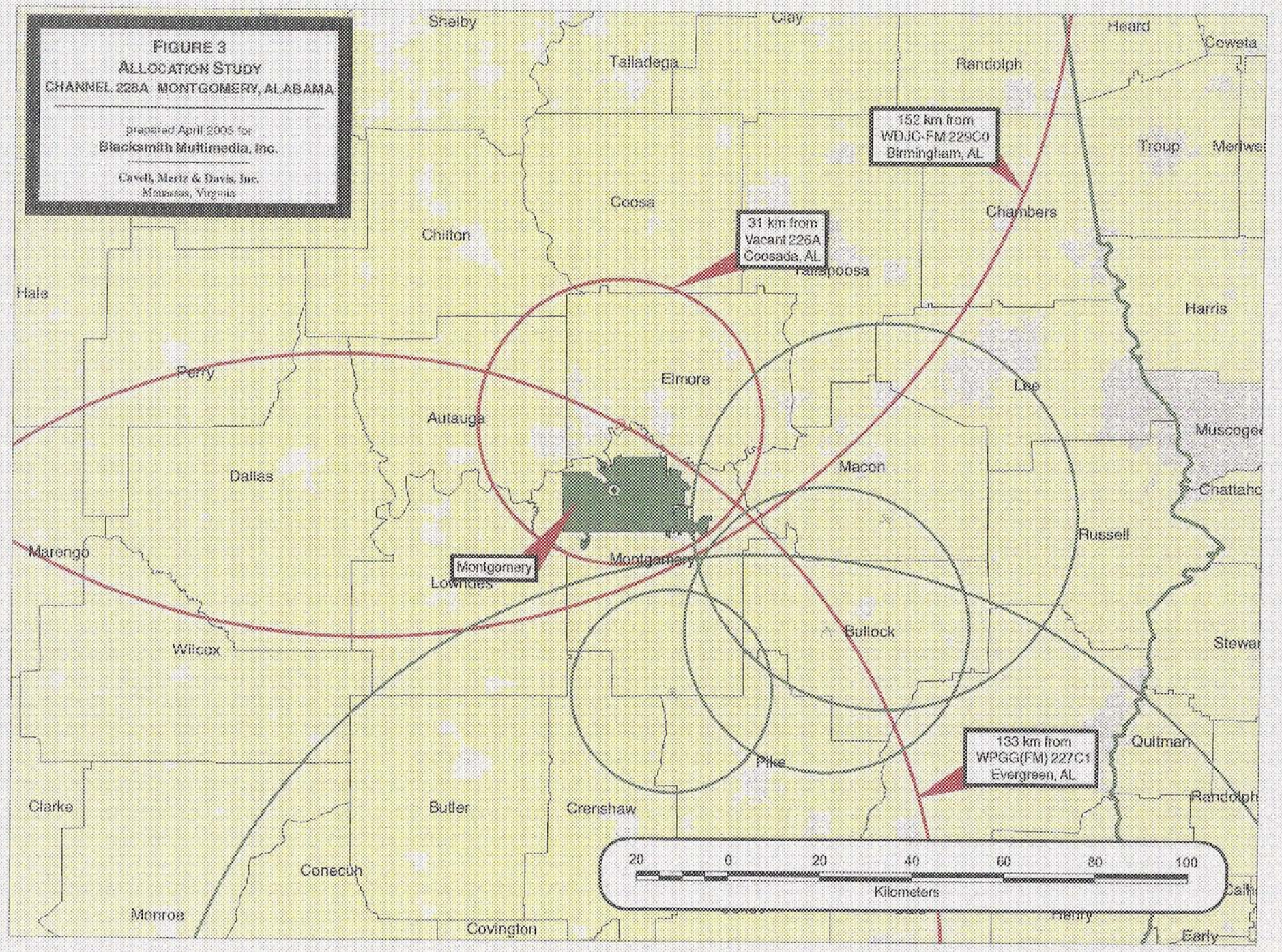
FIGURE 3
ALLOCATION STUDY
CHANNEL 228A MONTGOMERY, ALABAMA
prepared April 2005 for
Blacksmith Multimedia, Inc.
Cavell, Mertz & Davis, Inc.
Manassas, Virginia
152 km from
WDJC-FM 229C0
Birmingham, AL
31 km from
Vacant 226A
Coosada, AL
133 km from
WPGG(FM) 227C1
Evergreen, AL
Montgomery
Shelby
Clay
Heard
Coweta
Talladega
Randolph
Troup
Coosa
Chambers
Chilton
Tallapoosa
Hale
Harris
Perry
Elmore
Lee
Autauga
Muscogee
Dallas
Macon
Chattaho
Russell
Marengo
Montgomery
Lowndes
Bullock
Wilcox
Stewar
Pike
Quitman
Clarke
Butler
Crenshaw
Randolph
Conecuh
Monroe
Covington
Henry
Early
20 0 20 40 60 80 100
Kilometers

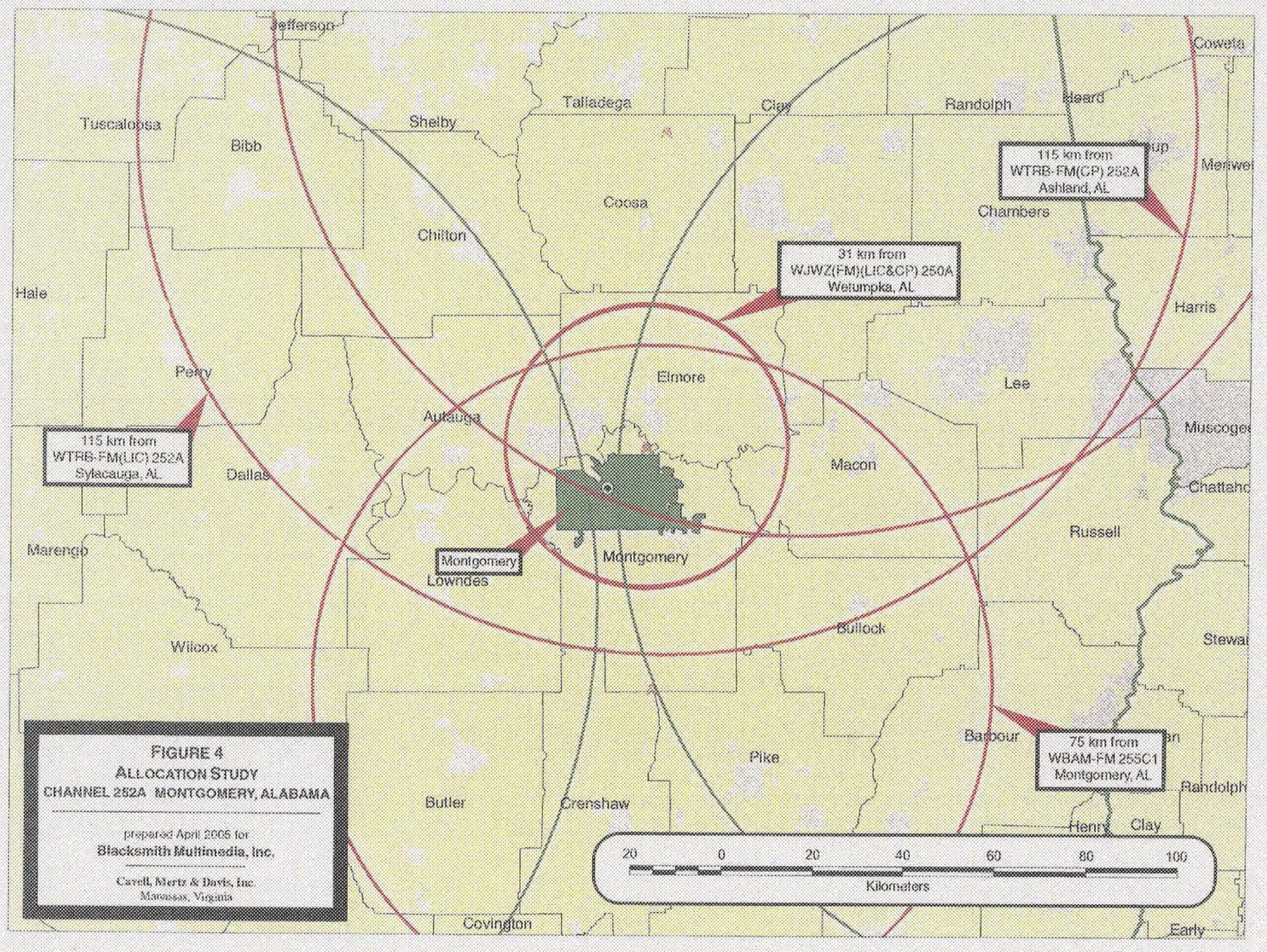

FIGURE 4
ALLOCATION STUDY
CHANNEL 252A MONTGOMERY, ALABAMA

prepared April 2005 for
Blacksmith Multimedia, Inc.

Carell, Mertz & Davis, Inc.
Manassas, Virginia

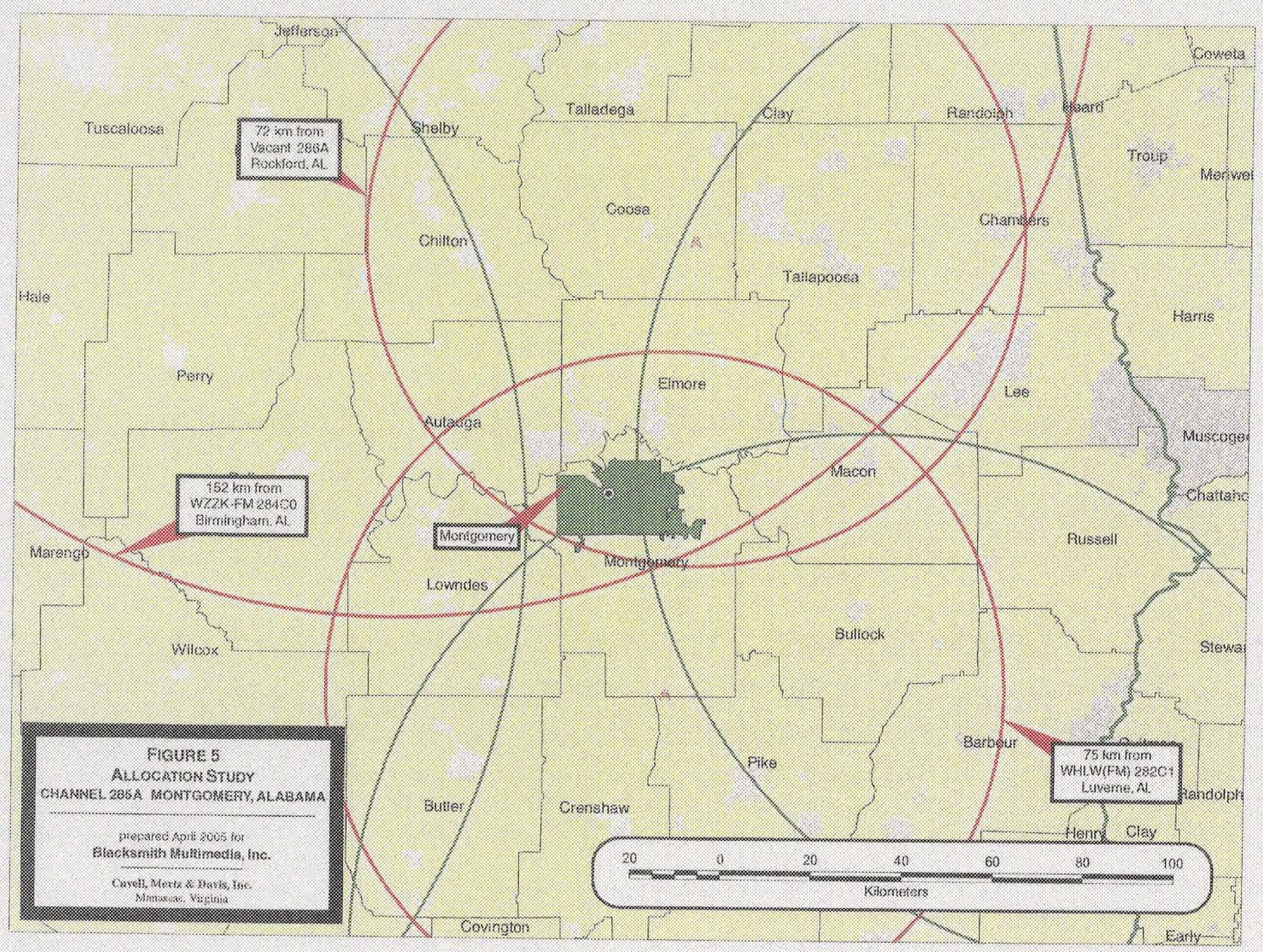

FIGURE 5
ALLOCATION STUDY
CHANNEL 285A MONTGOMERY, ALABAMA

prepared April 2005 for
Blacksmith Multimedia, Inc.

Cavell, Mertz & Davis, Inc.
Manassas, Virginia

Table I
Allocations Study FM Channels 221 - 300
prepared for
Blacksmith Multimedia, Inc.

		Distance (km)	Azimuth (Deg T)	73.207 Min. Spacing (km)	Clearance (km)
Channel 221					
	WLWI-FM (Lic), Ch 222C, Montgomery, AL	10.5	67.3	165.0	-154.5
	WLWI-FM (App), Ch 222C, Montgomery, AL	34.7	239.4	165.0	-130.3
	WLWI-FM (App), Ch 222C, Montgomery, AL	34.7	239.4	165.0	-130.3
	WLWI-FM (App-N), Ch 222C, Montgomery, AL	38.5	236.9	165.0	-126.5
Channel 222					
	WLWI-FM (Lic), Ch 222C, Montgomery, AL	10.5	67.3	226.0	-215.5
	WLWI-FM (App), Ch 222C, Montgomery, AL	34.7	239.4	226.0	-191.3
	WLWI-FM (App), Ch 222C, Montgomery, AL	34.7	239.4	226.0	-191.3
	WLWI-FM (App-N), Ch 222C, Montgomery, AL	38.5	236.9	226.0	-187.5
Channel 223					
	WLWI-FM (Lic), Ch 222C, Montgomery, AL	10.5	67.3	165.0	-154.5
	WLWI-FM (App), Ch 222C, Montgomery, AL	34.7	239.4	165.0	-130.3
	WLWI-FM (App), Ch 222C, Montgomery, AL	34.7	239.4	165.0	-130.3
	WLWI-FM (App-N), Ch 222C, Montgomery, AL	38.5	236.9	165.0	-126.5
	WMXS(FM) (Lic), Ch 277C, Montgomery, AL	10.5	67.3	29.0	-18.5
	RADD(FM) (Add), Ch 226A, Coosada, AL	14.9	5.1	31.0	-16.1
Channel 224					
	WLWI-FM (Lic), Ch 222C, Montgomery, AL	10.5	67.3	95.0	-84.5
	WLWI-FM (App), Ch 222C, Montgomery, AL	34.7	239.4	95.0	-60.3
	WLWI-FM (App), Ch 222C, Montgomery, AL	34.7	239.4	95.0	-60.3
	WLWI-FM (App-N), Ch 222C, Montgomery, AL	38.5	236.9	95.0	-56.5
	WKZJ(FM) (Lic), Ch 224C2, Eufaula, AL	118.8	102.3	166.0	-47.3
	WMXS(FM) (Lic), Ch 277C, Montgomery, AL	10.5	67.3	29.0	-18.5
	RADD(FM) (Add), Ch 226A, Coosada, AL	14.9	5.1	31.0	-16.1
Channel 225					
	WLWI-FM (Lic), Ch 222C, Montgomery, AL	10.5	67.3	95.0	-84.5
	WLWI-FM (App), Ch 222C, Montgomery, AL	34.7	239.4	95.0	-60.3
	WLWI-FM (App), Ch 222C, Montgomery, AL	34.7	239.4	95.0	-60.3
	WTUG-FM (Lic-N), Ch 225C1, Tuscaloosa, AL	139.7	303.5	200.0	-60.3
	AL225(FM) (Rsv), Ch 225C1, Northport, AL	139.9	303.6	200.0	-60.1
	RADD(FM) (Add), Ch 226A, Coosada, AL	14.9	5.1	72.0	-57.1
	WLWI-FM (App-N), Ch 222C, Montgomery, AL	38.5	236.9	95.0	-56.5
Channel 226					
	RADD(FM) (Add), Ch 226A, Coosada, AL	14.9	5.1	115.0	-100.1
	RDEL(FM) (Del), Ch 227C1, Evergreen, AL	119.6	210.2	133.0	-13.4
	WPGG(FM) (Lic-N), Ch 227C1, Evergreen, AL	119.6	210.2	133.0	-13.4
Channel 227					
	WPGG(FM) (Lic-N), Ch 227C1, Evergreen, AL	119.6	210.2	200.0	-80.4
	RDEL(FM) (Del), Ch 227C1, Evergreen, AL	119.6	210.2	200.0	-80.4
	RADD(FM) (Add), Ch 226A, Coosada, AL	14.9	5.1	72.0	-57.1
	WVFJ-FM (Lic), Ch 227C1, Manchester, GA	164.2	60.4	200.0	-35.8
Channel 228					
	WDJC-FM (Lic), Ch 229C0, Birmingham, AL	131.2	335.8	152.0	-20.8
	RADD(FM) (Add), Ch 226A, Coosada, AL	14.9	5.1	31.0	-16.1

Table I
Allocations Study FM Channels 221 - 300

	Distance (km)	Azimuth (Deg T)	73.207 Min. Spacing (km)	Clearance (km)
RDEL(FM) (Del), Ch 227C1, Evergreen, AL	119.6	210.2	133.0	-13.4
WPGG(FM) (Lic-N), Ch 227C1, Evergreen, AL	119.6	210.2	133.0	-13.4
Channel 229				
WDJC-FM (Lic), Ch 229C0, Birmingham, AL	131.2	335.8	215.0	-83.8
WRJM-FM (Lic), Ch 229C1, Geneva, AL	150.1	167.5	200.0	-49.9
WQSI.C(FM) (Cp), Ch 230C3, Union Springs, AL	59.5	95.1	89.0	-29.6
RADD(FM) (Add), Ch 226A, Coosada, AL	14.9	5.1	31.0	-16.1
Channel 230				
WQSI.C(FM) (Cp), Ch 230C3, Union Springs, AL	59.5	95.1	142.0	-82.6
WDJC-FM (Lic), Ch 229C0, Birmingham, AL	131.2	335.8	152.0	-20.8
WQSI(FM) (Lic), Ch 231A, Union Springs, AL	55.5	122.7	72.0	-16.5
Channel 231				
WQSI(FM) (Lic), Ch 231A, Union Springs, AL	55.5	122.7	115.0	-59.5
WQSI.C(FM) (Cp), Ch 230C3, Union Springs, AL	59.5	95.1	89.0	-29.6
WZBQ(FM) (Lic), Ch 231C0, Carrollton, AL	193.0	299.9	215.0	-22.0
WQZX(FM) (Lic), Ch 232A, Greenville, AL	58.1	209.7	72.0	-13.9
Channel 232				
WQZX(FM) (Lic), Ch 232A, Greenville, AL	58.1	209.7	115.0	-56.9
WYSF(FM) (Lic-N), Ch 233C, Birmingham, AL	132.0	337.3	165.0	-33.1
RDEL(FM) (Del), Ch 233C, Birmingham, AL	132.0	337.3	165.0	-33.1
RADD(FM) (Add), Ch 232A, Opelika, AL	93.9	65.3	115.0	-21.1
RADD(FM) (Add), Ch 233C0, Birmingham, AL	132.0	337.3	152.0	-20.1
WQSI(FM) (Lic), Ch 231A, Union Springs, AL	55.5	122.7	72.0	-16.5
WIZB(FM) (Lic-Z), Ch 232C3, Abbeville, AL	140.5	137.0	142.0	-1.6
Channel 233				
RDEL(FM) (Del), Ch 233C, Birmingham, AL	132.0	337.3	226.0	-94.1
WYSF(FM) (Lic-N), Ch 233C, Birmingham, AL	132.0	337.3	226.0	-94.1
RADD(FM) (Add), Ch 233C0, Birmingham, AL	132.0	337.3	215.0	-83.1
WXFX(FM) (Lic), Ch 236C2, Prattville, AL	14.9	317.8	55.0	-40.1
WQZX(FM) (Lic), Ch 232A, Greenville, AL	58.1	209.7	72.0	-13.9
WTBF-FM (Lic), Ch 234C3, Brundidge, AL	83.5	156.3	89.0	-5.5
Channel 234				
WTBF-FM (Lic), Ch 234C3, Brundidge, AL	83.5	156.3	142.0	-58.5
WXFX(FM) (Lic), Ch 236C2, Prattville, AL	14.9	317.8	55.0	-40.1
RDEL(FM) (Del), Ch 233C, Birmingham, AL	132.0	337.3	165.0	-33.1
WYSF(FM) (Lic-N), Ch 233C, Birmingham, AL	132.0	337.3	165.0	-33.1
RADD(FM) (Add), Ch 233C0, Birmingham, AL	132.0	337.3	152.0	-20.1
Channel 235				
WXFX(FM) (Lic), Ch 236C2, Prattville, AL	14.9	317.8	106.0	-91.1
WTBF-FM (Lic), Ch 234C3, Brundidge, AL	83.5	156.3	89.0	-5.5
Channel 236				
WXFX(FM) (Lic), Ch 236C2, Prattville, AL	14.9	317.8	166.0	-151.1
Channel 237				
WXFX(FM) (Lic), Ch 236C2, Prattville, AL	14.9	317.8	106.0	-91.1
WFFN.C(FM) (Cp -N), Ch 237C2, Coaling, AL	139.7	303.5	166.0	-26.3
WRLD-FM (Lic), Ch 237C3, Valley, AL	117.1	69.2	142.0	-24.9
WFFN(FM) (Rsv), Ch 237C2, Coaling, AL	144.5	304.9	166.0	-21.5
WFFN(FM) (Rsv), Ch 237C3, Coaling, AL	131.4	305.1	142.0	-10.6
WFFN(FM) (Rsv), Ch 237C3, Coaling, AL	131.4	305.1	142.0	-10.6

Table I
Allocations Study FM Channels 221 - 300

	Distance (km)	Azimuth (Deg T)	73.207 Min. Spacing (km)	Clearance (km)
Channel 238				
WTVY-FM (Lic), Ch 238C0, Dothan, AL	157.8	141.3	215.0	-57.2
WXFX(FM) (Lic), Ch 236C2, Prattville, AL	14.9	317.8	55.0	-40.1
WQKS-FM (Lic-N), Ch 241A, Montgomery, AL	3.6	88.5	31.0	-27.4
WJDB-FM (Rsv), Ch 238C2, Thomasville, AL	146.5	248.8	166.0	-19.5
WJDB-FM (App), Ch 238C2, Thomasville, AL	146.5	248.8	166.0	-19.5
WBHJ(FM) (Lic-N), Ch 239C1, Tuscaloosa, AL	120.4	312.4	133.0	-12.6
WHMA-FM (Lic), Ch 238A, Ashland, AL	112.6	21.8	115.0	-2.4
Channel 239				
WBHJ(FM) (Lic-N), Ch 239C1, Tuscaloosa, AL	120.4	312.4	200.0	-79.6
WXFX(FM) (Lic), Ch 236C2, Prattville, AL	14.9	317.8	55.0	-40.1
WBHJ.C(FM) (Cp -D), Ch 239C2, Midfield, AL	131.8	337.2	166.0	-34.2
AL239(FM) (Rsv), Ch 239C2, Midfield, AL	134.2	330.3	166.0	-31.8
WQKS-FM (Lic-N), Ch 241A, Montgomery, AL	3.6	88.5	31.0	-27.4
WKXN(FM) (Lic), Ch 240A, Greenville, AL	66.5	209.6	72.0	-5.5
WTGZ(FM) (Lic), Ch 240A, Tuskegee, AL	69.2	80.1	72.0	-2.8
Channel 240				
WQKS-FM (Lic-N), Ch 241A, Montgomery, AL	3.6	88.5	72.0	-68.4
WKXN(FM) (Lic), Ch 240A, Greenville, AL	66.5	209.6	115.0	-48.5
WTGZ(FM) (Lic), Ch 240A, Tuskegee, AL	69.2	80.1	115.0	-45.8
WBHJ(FM) (Lic-N), Ch 239C1, Tuscaloosa, AL	120.4	312.4	133.0	-12.6
Channel 241				
WQKS-FM (Lic-N), Ch 241A, Montgomery, AL	3.6	88.5	115.0	-111.4
WKXN(FM) (Lic), Ch 240A, Greenville, AL	66.5	209.6	72.0	-5.5
WTGZ(FM) (Lic), Ch 240A, Tuskegee, AL	69.2	80.1	72.0	-2.8
Channel 242				
WQKS-FM (Lic-N), Ch 241A, Montgomery, AL	3.6	88.5	72.0	-68.4
WMJJ(FM) (Lic), Ch 243C0, Birmingham, AL	131.2	335.8	152.0	-20.8
Channel 243				
WMJJ(FM) (Lic), Ch 243C0, Birmingham, AL	131.2	335.8	215.0	-83.8
WQKS-FM (Lic-N), Ch 241A, Montgomery, AL	3.6	88.5	31.0	-27.4
WWMG(FM) (Lic), Ch 246A, Millbrook, AL	3.7	161.9	31.0	-27.3
Channel 244				
WKXK.C(FM) (Cp -Z), Ch 244C2, Pine Hill, AL	126.0	255.3	166.0	-40.1
WQKS-FM (Lic-N), Ch 241A, Montgomery, AL	3.6	88.5	31.0	-27.4
WWMG(FM) (Lic), Ch 246A, Millbrook, AL	3.7	161.9	31.0	-27.3
WMXA(FM) (Lic), Ch 244A, Opelika, AL	90.1	75.6	115.0	-24.9
WMJJ(FM) (Lic), Ch 243C0, Birmingham, AL	131.2	335.8	152.0	-20.8
WKXK(FM) (Lic-Z), Ch 244C3, Pine Hill, AL	126.0	255.3	142.0	-16.1
Channel 245				
WWMG(FM) (Lic), Ch 246A, Millbrook, AL	3.7	161.9	72.0	-68.3
WDJR(FM) (Lic), Ch 245C, Enterprise, AL	168.9	161.7	226.0	-57.1
Channel 246				
WWMG(FM) (Lic), Ch 246A, Millbrook, AL	3.7	161.9	115.0	-111.3
Channel 247				
WWMG(FM) (Lic), Ch 246A, Millbrook, AL	3.7	161.9	72.0	-68.3
WKGA(FM) (Lic), Ch 247A, Dadeville, AL	72.8	37.9	115.0	-42.2
WNCB.C(FM) (Cp -N), Ch 247C2, Gardendale, AL	132.7	339.3	166.0	-33.3

Table I
Allocations Study FM Channels 221 - 300

		Distance (km)	Azimuth (Deg T)	73.207 Min. Spacing (km)	Clearance (km)
	RDEL(FM) (Del), Ch 248A, Pine Level, AL	40.1	145.7	72.0	-31.9
	AL248(FM) (Vac), Ch 248A, Pine Level, AL	50.1	145.9	72.0	-21.9
Channel 247	WJWZ.C(FM) (Cp -Z), Ch 250A, Wetumpka, AL	12.3	42.7	31.0	-18.7
(cont)	AL247(FM) (Rsv), Ch 247C2, Gardendale, AL	147.7	336.1	166.0	-18.3
	WJWZ(FM) (Lic-Z), Ch 250A, Wetumpka, AL	12.7	41.7	31.0	-18.3
	WRAK-FM (Cp), Ch 247C, Bainbridge, GA	213.9	128.6	226.0	-12.1
	WRAK-FM (Lic), Ch 247C, Bainbridge, GA	214.0	128.6	226.0	-12.0
Channel 248					
	RDEL(FM) (Del), Ch 248A, Pine Level, AL	40.1	145.7	115.0	-74.9
	AL248(FM) (Vac), Ch 248A, Pine Level, AL	50.1	145.9	115.0	-64.9
	WZLM.C(FM) (Cp -Z), Ch 248A, Goodwater, AL	78.9	21.5	115.0	-36.1
	AL248(FM) (Rsv), Ch 248A, Goodwater, AL	79.5	20.1	115.0	-35.5
	WWMG(FM) (Lic), Ch 246A, Millbrook, AL	3.7	161.9	31.0	-27.3
	WJWZ.C(FM) (Cp -Z), Ch 250A, Wetumpka, AL	12.3	42.7	31.0	-18.7
	WJWZ(FM) (Lic-Z), Ch 250A, Wetumpka, AL	12.7	41.7	31.0	-18.3
	WEZZ-FM (Lic), Ch 249A, Clanton, AL	63.1	325.8	72.0	-8.9
Channel 249					
	WJWZ.C(FM) (Cp -Z), Ch 250A, Wetumpka, AL	12.3	42.7	72.0	-59.7
	WJWZ(FM) (Lic-Z), Ch 250A, Wetumpka, AL	12.7	41.7	72.0	-59.3
	WEZZ-FM (Lic), Ch 249A, Clanton, AL	63.1	325.8	115.0	-51.9
	AL249(FM) (Rsv), Ch 249A, Jemison, AL	77.3	325.5	115.0	-37.7
	WEZZ-FM (Cp -N), Ch 249A, Jemison, AL	77.5	329.9	115.0	-37.5
	RDEL(FM) (Del), Ch 248A, Pine Level, AL	40.1	145.7	72.0	-31.9
	WWMG(FM) (Lic), Ch 246A, Millbrook, AL	3.7	161.9	31.0	-27.3
	WKKR(FM) (Lic), Ch 249A, Auburn, AL	90.1	75.6	115.0	-24.9
	AL248(FM) (Vac), Ch 248A, Pine Level, AL	50.1	145.9	72.0	-21.9
Channel 250					
	WJWZ.C(FM) (Cp -Z), Ch 250A, Wetumpka, AL	12.3	42.7	115.0	-102.7
	WJWZ(FM) (Lic-Z), Ch 250A, Wetumpka, AL	12.7	41.7	115.0	-102.3
	WEZZ-FM (Lic), Ch 249A, Clanton, AL	63.1	325.8	72.0	-8.9
	WRVX(FM) (Lic-N), Ch 250A, Eufaula, AL	113.7	114.8	115.0	-1.3
Channel 251					
	WJWZ.C(FM) (Cp -Z), Ch 250A, Wetumpka, AL	12.3	42.7	72.0	-59.7
	WJWZ(FM) (Lic-Z), Ch 250A, Wetumpka, AL	12.7	41.7	72.0	-59.3
	WTKE(FM) (Lic), Ch 251C1, Holt, FL	158.1	194.6	200.0	-42.0
	WTXT(FM) (Lic), Ch 251C1, Fayette, AL	174.0	308.0	200.0	-26.0
Channel 252					
	WTRB-FM (Lic), Ch 252A, Sylacauga, AL	79.3	8.9	115.0	-35.7
	WBAM-FM (Lic), Ch 255C1, Montgomery, AL	44.7	166.8	75.0	-30.3
	WJWZ.C(FM) (Cp -Z), Ch 250A, Wetumpka, AL	12.3	42.7	31.0	-18.7
	WJWZ(FM) (Lic-Z), Ch 250A, Wetumpka, AL	12.7	41.7	31.0	-18.3
	AL252(FM) (Rsv), Ch 252A, Ashland, AL	106.2	20.5	115.0	-8.8
	WTRB-FM (Cp -D), Ch 252A, Ashland, AL	112.6	21.8	115.0	-2.4
Channel 253					
	WINL(FM) (Lic), Ch 253C1, Linden, AL	137.7	259.2	200.0	-62.3
	WBAM-FM (Lic), Ch 255C1, Montgomery, AL	44.7	166.8	75.0	-30.3
	WJWZ.C(FM) (Cp -Z), Ch 250A, Wetumpka, AL	12.3	42.7	31.0	-18.7
	WJWZ(FM) (Lic-Z), Ch 250A, Wetumpka, AL	12.7	41.7	31.0	-18.3
	WBHK(FM) (Lic-N), Ch 254C1, Warrior, AL	132.7	339.3	133.0	-0.3

Table I
Allocations Study FM Channels 221 - 300

	Distance (km)	Azimuth (Deg T)	73.207 Min. Spacing (km)	Clearance (km)
Channel 254				
WBAM-FM (Lic), Ch 255C1, Montgomery, AL	44.7	166.8	133.0	-88.3
WBHK(FM) (Lic-N), Ch 254C1, Warrior, AL	132.7	339.3	200.0	-67.3
AL254(FM) (Rsv), Ch 254C1, Warrior, AL	159.7	342.9	200.0	-40.3
Channel 255				
WBAM-FM (Lic), Ch 255C1, Montgomery, AL	44.7	166.8	200.0	-155.3
WBHK(FM) (Lic-N), Ch 254C1, Warrior, AL	132.7	339.3	133.0	-0.3
Channel 256				
WBAM-FM (Lic), Ch 255C1, Montgomery, AL	44.7	166.8	133.0	-88.3
WDGM(FM) (Lic-N), Ch 256C3, Greensboro, AL	135.8	295.1	142.0	-6.2
WDGM.A(FM) (App), Ch 256C3, Greensboro, AL	139.3	291.0	142.0	-2.7
Channel 257				
WKCN(FM) (Lic-Z), Ch 257C2, Lumpkin, GA	122.8	95.4	166.0	-43.2
WZRR(FM) (Lic-N), Ch 258C, Birmingham, AL	132.0	337.3	165.0	-33.1
WMFC-FM (Lic), Ch 257C2, Monroeville, AL	133.6	225.1	166.0	-32.4
WBAM-FM (Lic), Ch 255C1, Montgomery, AL	44.7	166.8	75.0	-30.3
Channel 258				
WZRR(FM) (Lic-N), Ch 258C, Birmingham, AL	132.0	337.3	226.0	-94.1
WBAM-FM (Lic), Ch 255C1, Montgomery, AL	44.7	166.8	75.0	-30.3
Channel 259				
WOOF-FM (Lic), Ch 259C1, Dothan, AL	156.5	142.0	200.0	-43.5
WZRR(FM) (Lic-N), Ch 258C, Birmingham, AL	132.0	337.3	165.0	-33.1
WQNR(FM) (Lic), Ch 260A, Tallassee, AL	48.2	79.9	72.0	-23.9
WQNR.C(FM) (Cp), Ch 260A, Tallassee, AL	55.6	63.4	72.0	-16.4
WLBF(FM) (Lic-D), Ch 206C1, Montgomery, AL	10.5	66.9	22.0	-11.5
Channel 260				
WQNR(FM) (Lic), Ch 260A, Tallassee, AL	48.2	79.9	115.0	-66.9
WQNR.C(FM) (Cp), Ch 260A, Tallassee, AL	55.6	63.4	115.0	-59.4
WDXX.C(FM) (Cp), Ch 261C2, Selma, AL	64.3	275.3	106.0	-41.7
WDXX(FM) (Lic), Ch 261C2, Selma, AL	67.3	276.6	106.0	-38.7
WLBF(FM) (Lic-D), Ch 206C1, Montgomery, AL	10.5	66.9	22.0	-11.5
Channel 261				
WDXX.C(FM) (Cp), Ch 261C2, Selma, AL	64.3	275.3	166.0	-101.7
WDXX(FM) (Lic), Ch 261C2, Selma, AL	67.3	276.6	166.0	-98.7
WQNR(FM) (Lic), Ch 260A, Tallassee, AL	48.2	79.9	72.0	-23.9
WQNR.C(FM) (Cp), Ch 260A, Tallassee, AL	55.6	63.4	72.0	-16.4
Channel 262				
AL262(FM) (Rsv), Ch 262A, Dadeville, AL	72.8	37.9	115.0	-42.2
WKGA.C(FM) (Cp), Ch 262A, Dadeville, AL	72.8	37.9	115.0	-42.2
WDXX.C(FM) (Cp), Ch 261C2, Selma, AL	64.3	275.3	106.0	-41.7
WAOQ(FM) (Lic), Ch 262A, Brantley, AL	73.5	174.1	115.0	-41.5
WDXX(FM) (Lic), Ch 261C2, Selma, AL	67.3	276.6	106.0	-38.7
RDEL(FM) (Del), Ch 263C, Anniston, AL	144.9	15.1	165.0	-20.1
WWWQ(FM) (Lic), Ch 263C, Anniston, AL	144.9	15.1	165.0	-20.1
WANZ.C(FM) (Cp), Ch 263C1, Helena, AL	120.5	312.5	133.0	-12.5
AL263(FM) (Rsv), Ch 263C1, Helena, AL	122.3	313.4	133.0	-10.7

Table I
Allocations Study FM Channels 221 - 300

	Distance (km)	Azimuth (Deg T)	73.207 Min. Spacing (km)	Clearance (km)
WALX(FM) (Lic), Ch 265C2, Selma, AL	54.1	269.5	55.0	-0.9
RDEL(FM) (Del), Ch 265C2, Selma, AL	54.1	269.5	55.0	-0.9
Channel 263				
RDEL(FM) (Del), Ch 263C, Anniston, AL	144.9	15.1	226.0	-81.1
WWWQ(FM) (Lic), Ch 263C, Anniston, AL	144.9	15.1	226.0	-81.1
WANZ.C(FM) (Cp), Ch 263C1, Helena, AL	120.5	312.5	200.0	-79.5
AL263(FM) (Rsv), Ch 263C1, Helena, AL	122.3	313.4	200.0	-77.7
WALX(FM) (Lic), Ch 265C2, Selma, AL	54.1	269.5	55.0	-0.9
RDEL(FM) (Del), Ch 265C2, Selma, AL	54.1	269.5	55.0	-0.9
Channel 264				
WALX(FM) (Lic), Ch 265C2, Selma, AL	54.1	269.5	106.0	-51.9
RDEL(FM) (Del), Ch 265C2, Selma, AL	54.1	269.5	106.0	-51.9
RADD(FM) (Add), Ch 265C2, Orrville, AL	58.1	267.8	106.0	-47.9
WWWQ(FM) (Lic), Ch 263C, Anniston, AL	144.9	15.1	165.0	-20.1
RDEL(FM) (Del), Ch 263C, Anniston, AL	144.9	15.1	165.0	-20.1
WANZ.C(FM) (Cp), Ch 263C1, Helena, AL	120.5	312.5	133.0	-12.5
AL263(FM) (Rsv), Ch 263C1, Helena, AL	122.3	313.4	133.0	-10.7
RADD(FM) (Add), Ch 264A, Ashland, AL	104.6	24.9	115.0	-10.4
Channel 265				
RDEL(FM) (Del), Ch 265C2, Selma, AL	54.1	269.5	166.0	-111.9
WALX(FM) (Lic), Ch 265C2, Selma, AL	54.1	269.5	166.0	-111.9
RADD(FM) (Add), Ch 265C2, Orrville, AL	58.1	267.8	166.0	-107.9
Channel 266				
RDEL(FM) (Del), Ch 265C2, Selma, AL	54.1	269.5	106.0	-51.9
WALX(FM) (Lic), Ch 265C2, Selma, AL	54.1	269.5	106.0	-51.9
RADD(FM) (Add), Ch 265C2, Orrville, AL	58.1	267.8	106.0	-47.9
WYDE-FM (Lic), Ch 266C, Cullman, AL	198.4	343.7	226.0	-27.6
WYDE-FM (Cp), Ch 266C, Cullman, AL	198.5	343.8	226.0	-27.6
WZTZ(FM) (Lic), Ch 266A, Elba, AL	110.7	163.0	115.0	-4.3
Channel 267				
WHHY-FM (Lic), Ch 270C0, Montgomery, AL	10.5	67.3	86.0	-75.5
WVAS(FM) (Lic), Ch 214C1, Montgomery, AL	0.5	96.7	22.0	-21.5
WBFA(FM) (Lic), Ch 267A, Smiths, AL	109.4	86.2	115.0	-5.6
RDEL(FM) (Del), Ch 265C2, Selma, AL	54.1	269.5	55.0	-0.9
WALX(FM) (Lic), Ch 265C2, Selma, AL	54.1	269.5	55.0	-0.9
Channel 268				
WHHY-FM (Lic), Ch 270C0, Montgomery, AL	10.5	67.3	86.0	-75.5
WVAS(FM) (Lic), Ch 214C1, Montgomery, AL	0.5	96.7	22.0	-21.5
WQEM(FM) (Lic-N), Ch 268A, Columbiana, AL	103.3	338.0	115.0	-11.7
WQEM.A(FM) (App), Ch 268A, Columbiana, AL	103.3	338.1	115.0	-11.7
WALX(FM) (Lic), Ch 265C2, Selma, AL	54.1	269.5	55.0	-0.9
RDEL(FM) (Del), Ch 265C2, Selma, AL	54.1	269.5	55.0	-0.9
Channel 269				
WHHY-FM (Lic), Ch 270C0, Montgomery, AL	10.5	67.3	152.0	-141.5
Channel 270				
WHHY-FM (Lic), Ch 270C0, Montgomery, AL	10.5	67.3	215.0	-204.5
Channel 271				

Table I
Allocations Study FM Channels 221 - 300

		Distance (km)	Azimuth (Deg T)	73.207 Min. Spacing (km)	Clearance (km)
	WHHY-FM (Lic), Ch 270C0, Montgomery, AL	10.5	67.3	152.0	-141.5
Channel 272					
	WHHY-FM (Lic), Ch 270C0, Montgomery, AL	10.5	67.3	86.0	-75.5
	WELR-FM (Lic-N), Ch 272C3, Roanoke, AL	117.4	49.8	142.0	-24.6
	WYVC(FM) (Lic), Ch 272A, Camden, AL	101.8	243.5	115.0	-13.2
	WDXB(FM) (Lic), Ch 273C1, Jasper, AL	131.2	335.8	133.0	-1.8
Channel 273					
	WHHY-FM (Lic), Ch 270C0, Montgomery, AL	10.5	67.3	86.0	-75.5
	WDXB(FM) (Lic), Ch 273C1, Jasper, AL	131.2	335.8	200.0	-68.8
Channel 274					
	WMXS(FM) (Lic), Ch 277C, Montgomery, AL	10.5	67.3	95.0	-84.5
	WVRK(FM) (Lic), Ch 275C, Columbus, GA	143.2	91.5	165.0	-21.8
	WDXB(FM) (Lic), Ch 273C1, Jasper, AL	131.2	335.8	133.0	-1.8
Channel 275					
	WMXS(FM) (Lic), Ch 277C, Montgomery, AL	10.5	67.3	95.0	-84.5
	WVRK(FM) (Lic), Ch 275C, Columbus, GA	143.2	91.5	226.0	-82.8
	AL275(FM) (Rsv), Ch 275C2, Marion, AL	108.6	289.2	166.0	-57.4
	WNPT-FM (Cp), Ch 275C2, Marion, AL	109.6	288.9	166.0	-56.4
	WNPT-FM (Lic), Ch 275C2, Linden, AL	120.4	275.4	166.0	-45.6
	WLWI-FM (Lic), Ch 222C, Montgomery, AL	10.5	67.3	29.0	-18.5
Channel 276					
	WMXS(FM) (Lic), Ch 277C, Montgomery, AL	10.5	67.3	165.0	-154.5
	WVRK(FM) (Lic), Ch 275C, Columbus, GA	143.2	91.5	165.0	-21.8
	WLWI-FM (Lic), Ch 222C, Montgomery, AL	10.5	67.3	29.0	-18.5
Channel 277					
	WMXS(FM) (Lic), Ch 277C, Montgomery, AL	10.5	67.3	226.0	-215.5
Channel 278					
	WMXS(FM) (Lic), Ch 277C, Montgomery, AL	10.5	67.3	165.0	-154.5
	WQEN.C(FM) (Cp), Ch 279C1, Trussville, AL	131.2	335.8	133.0	-1.8
	AL279(FM) (Rsv), Ch 279C1, Trussville, AL	131.2	335.8	133.0	-1.8
Channel 279					
	WMXS(FM) (Lic), Ch 277C, Montgomery, AL	10.5	67.3	95.0	-84.5
	WQEN.C(FM) (Cp), Ch 279C1, Trussville, AL	131.2	335.8	200.0	-68.8
	AL279(FM) (Rsv), Ch 279C1, Trussville, AL	131.2	335.8	200.0	-68.8
	WQEN(FM) (Lic), Ch 279C1, Gadsden, AL	162.4	355.2	200.0	-37.6
	WHLW(FM) (Lic-N), Ch 282C1, Luverne, AL	45.4	163.4	75.0	-29.6
	WAAO-FM (Cp), Ch 279C3, Andalusia, AL	115.8	194.1	142.0	-26.2
	WAAO-FM (Lic), Ch 279A, Andalusia, AL	114.8	187.9	115.0	-0.2
Channel 280					
	WMXS(FM) (Lic), Ch 277C, Montgomery, AL	10.5	67.3	95.0	-84.5
	WHLW(FM) (Lic-N), Ch 282C1, Luverne, AL	45.4	163.4	75.0	-29.6
	WJRL-FM (Lic-N), Ch 280C3, Ozark, AL	124.1	145.8	142.0	-17.9
	WJRL-FM (App-N), Ch 280C3, Fort Rucker, AL	124.1	145.8	142.0	-17.9
	AL280(FM) (Rsv), Ch 280C3, Fort Rucker, AL	125.2	144.8	142.0	-16.8
	WQEN.C(FM) (Cp), Ch 279C1, Trussville, AL	131.2	335.8	133.0	-1.8
	AL279(FM) (Rsv), Ch 279C1, Trussville, AL	131.2	335.8	133.0	-1.8
Channel 281					
	WHLW(FM) (Lic-N), Ch 282C1, Luverne, AL	45.4	163.4	133.0	-87.6
	WALR-FM (Cp -N), Ch 281C0, La Grange, GA	179.6	49.3	215.0	-35.4

Table I
Allocations Study FM Channels 221 - 300

		Distance (km)	Azimuth (Deg T)	73.207 Min. Spacing (km)	Clearance (km)
	WALR-FM (Lic), Ch 281C1, La Grange, GA	179.6	49.3	200.0	-20.4
	RADD(FM) (Add), Ch 281C1, Greenville, GA	179.6	49.3	200.0	-20.4
Channel 282					
	WHLW(FM) (Lic-N), Ch 282C1, Luverne, AL	45.4	163.4	200.0	-154.6
Channel 283					
	WHLW(FM) (Lic-N), Ch 282C1, Luverne, AL	45.4	163.4	133.0	-87.6
	WZZK-FM (Lic), Ch 284C0, Birmingham, AL	132.7	339.3	152.0	-19.3
Channel 284					
	WZZK-FM (Lic), Ch 284C0, Birmingham, AL	132.7	339.3	215.0	-82.3
	WHLW(FM) (Lic-N), Ch 282C1, Luverne, AL	45.4	163.4	75.0	-29.6
	WAAZ-FM (Lic-N), Ch 284C1, Crestview, FL	179.4	188.7	200.0	-20.6
Channel 285					
	WHLW(FM) (Lic-N), Ch 282C1, Luverne, AL	45.4	163.4	75.0	-29.6
	WZZK-FM (Lic), Ch 284C0, Birmingham, AL	132.7	339.3	152.0	-19.3
	RADD(FM) (Add), Ch 286A, Rockford, AL	58.9	18.3	72.0	-13.1
Channel 286					
	RADD(FM) (Add), Ch 286A, Rockford, AL	58.9	18.3	115.0	-56.1
	WZHT(FM) (Lic), Ch 289C, Troy, AL	45.4	163.4	95.0	-49.6
	WZHT.C(FM) (Cp -N), Ch 289C, Troy, AL	45.4	163.4	95.0	-49.6
	AL289(FM) (Rsv), Ch 289C0, Troy, AL	55.6	175.1	86.0	-30.5
	WBFZ(FM) (Lic-Z), Ch 287C2, Selma, AL	90.8	263.6	106.0	-15.2
Channel 287					
	WBFZ(FM) (Lic-Z), Ch 287C2, Selma, AL	90.8	263.6	166.0	-75.2
	WZHT(FM) (Lic), Ch 289C, Troy, AL	45.4	163.4	95.0	-49.6
	WZHT.C(FM) (Cp -N), Ch 289C, Troy, AL	45.4	163.4	95.0	-49.6
	AL289(FM) (Rsv), Ch 289C0, Troy, AL	55.6	175.1	86.0	-30.5
	WWVA-FM (Lic-N), Ch 287C1, Bowdon, GA	179.8	49.4	200.0	-20.2
	RADD(FM) (Add), Ch 286A, Rockford, AL	58.9	18.3	72.0	-13.1
Channel 288					
	WZHT(FM) (Lic), Ch 289C, Troy, AL	45.4	163.4	165.0	-119.6
	WZHT.C(FM) (Cp -N), Ch 289C, Troy, AL	45.4	163.4	165.0	-119.6
	AL289(FM) (Rsv), Ch 289C0, Troy, AL	55.6	175.1	152.0	-96.5
	AL288(FM) (Rsv), Ch 288C2, Hoover, AL	121.9	337.2	166.0	-44.1
	WENN.C(FM) (Cp -Z), Ch 288C2, Hoover, AL	132.7	339.3	166.0	-33.3
	WBFZ(FM) (Lic-Z), Ch 287C2, Selma, AL	90.8	263.6	106.0	-15.2
Channel 289					
	WZHT.C(FM) (Cp -N), Ch 289C, Troy, AL	45.4	163.4	226.0	-180.6
	WZHT(FM) (Lic), Ch 289C, Troy, AL	45.4	163.4	226.0	-180.6
	AL289(FM) (Rsv), Ch 289C0, Troy, AL	55.6	175.1	215.0	-159.5
	WXFX(FM) (Lic), Ch 236C2, Prattville, AL	14.9	317.8	15.0	-0.1
Channel 290					
	WZHT.C(FM) (Cp -N), Ch 289C, Troy, AL	45.4	163.4	165.0	-119.6
	WZHT(FM) (Lic), Ch 289C, Troy, AL	45.4	163.4	165.0	-119.6
	AL289(FM) (Rsv), Ch 289C0, Troy, AL	55.6	175.1	152.0	-96.5
	WSTH-FM (Lic), Ch 291C1, Alexander City, AL	89.1	60.5	133.0	-44.0
	AL290(FM) (Rsv), Ch 290C3, Brookwood, AL	139.9	312.4	142.0	-2.1
	WXFX(FM) (Lic), Ch 236C2, Prattville, AL	14.9	317.8	15.0	-0.1

Table I
Allocations Study FM Channels 221 - 300

	Distance (km)	Azimuth (Deg T)	73.207 Min. Spacing (km)	Clearance (km)
Channel 291				
WSTH-FM (Lic), Ch 291C1, Alexander City, AL	89.1	60.5	200.0	-111.0
WZHT.C(FM) (Cp -N), Ch 289C, Troy, AL	45.4	163.4	95.0	-49.6
WZHT(FM) (Lic), Ch 289C, Troy, AL	45.4	163.4	95.0	-49.6
AL289(FM) (Rsv), Ch 289C0, Troy, AL	55.6	175.1	86.0	-30.5
AL292(FM) (Vac), Ch 292A, Maplesville, AL	65.9	302.7	72.0	-6.2
Channel 292				
WZHT.C(FM) (Cp -N), Ch 289C, Troy, AL	45.4	163.4	95.0	-49.6
WZHT(FM) (Lic), Ch 289C, Troy, AL	45.4	163.4	95.0	-49.6
AL292(FM) (Vac), Ch 292A, Maplesville, AL	65.9	302.7	115.0	-49.2
WSTH-FM (Lic), Ch 291C1, Alexander City, AL	89.1	60.5	133.0	-44.0
AL289(FM) (Rsv), Ch 289C0, Troy, AL	55.6	175.1	86.0	-30.5
Channel 293				
WKMX(FM) (Lic), Ch 294C, Enterprise, AL	110.7	163.0	165.0	-54.3
AL292(FM) (Vac), Ch 292A, Maplesville, AL	65.9	302.7	72.0	-6.2
Channel 294				
WKMX(FM) (Lic), Ch 294C, Enterprise, AL	110.7	163.0	226.0	-115.3
WBPT(FM) (Lic), Ch 295C0, Birmingham, AL	132.7	339.3	152.0	-19.3
WBPT.C(FM) (Cp), Ch 295C0, Homewood, AL	132.7	339.3	152.0	-19.3
WQKS-FM (Lic-N), Ch 241A, Montgomery, AL	3.6	88.5	10.0	-6.4
Channel 295				
WBPT(FM) (Lic), Ch 295C0, Birmingham, AL	132.7	339.3	215.0	-82.3
WBPT.C(FM) (Cp), Ch 295C0, Homewood, AL	132.7	339.3	215.0	-82.3
WKMX(FM) (Lic), Ch 294C, Enterprise, AL	110.7	163.0	165.0	-54.3
WQKS-FM (Lic-N), Ch 241A, Montgomery, AL	3.6	88.5	10.0	-6.4
Channel 296				
RDEL(FM) (Del), Ch 297C, Columbus, GA	117.5	84.2	165.0	-47.5
RADD(FM) (Add), Ch 297C0, Columbus, GA	117.5	84.2	152.0	-34.5
WCGQ(FM) (Lic), Ch 297C0, Columbus, GA	117.5	84.2	152.0	-34.5
WBPT.C(FM) (Cp), Ch 295C0, Homewood, AL	132.7	339.3	152.0	-19.3
WBPT(FM) (Lic), Ch 295C0, Birmingham, AL	132.7	339.3	152.0	-19.3
Channel 297				
RDEL(FM) (Del), Ch 297C, Columbus, GA	117.5	84.2	226.0	-108.5
WCGQ(FM) (Lic), Ch 297C0, Columbus, GA	117.5	84.2	215.0	-97.5
RADD(FM) (Add), Ch 297C0, Columbus, GA	117.5	84.2	215.0	-97.5
WYCL(FM) (Lic), Ch 297C, Pensacola, FL	211.9	209.8	226.0	-14.2
RADD(FM) (Add), Ch 300C3, Shorter, AL	28.6	90.6	42.0	-13.5
Channel 298				
RDEL(FM) (Del), Ch 297C, Columbus, GA	117.5	84.2	165.0	-47.5
RADD(FM) (Add), Ch 297C0, Columbus, GA	117.5	84.2	152.0	-34.5
WCGQ(FM) (Lic), Ch 297C0, Columbus, GA	117.5	84.2	152.0	-34.5
RADD(FM) (Add), Ch 300C3, Shorter, AL	28.6	90.6	42.0	-13.5
WUHT(FM) (Lic), Ch 299C, Birmingham, AL	154.5	348.5	165.0	-10.5
RDEL(FM) (Del), Ch 299C, Birmingham, AL	154.5	348.5	165.0	-10.5
WUHT.C(FM) (Cp -N), Ch 299C1, Birmingham, AL	132.7	339.3	133.0	-0.3
WFXX(FM) (Lic), Ch 299C2, Georgiana, AL	105.8	196.6	106.0	-0.2
Channel 299				
WUHT(FM) (Lic), Ch 299C, Birmingham, AL	154.5	348.5	226.0	-71.5

Table I
Allocations Study FM Channels 221 - 300

	Distance (km)	Azimuth (Deg T)	73.207 Min. Spacing (km)	Clearance (km)
RDEL(FM) (Del), Ch 299C, Birmingham, AL	154.5	348.5	226.0	-71.5
WUHT.C(FM) (Cp -N), Ch 299C1, Birmingham, AL	132.7	339.3	200.0	-67.3
RADD(FM) (Add), Ch 299C0, Birmingham, AL	154.5	348.5	215.0	-60.5
RADD(FM) (Add), Ch 300C3, Shorter, AL	28.6	90.6	89.0	-60.5
WFXX(FM) (Lic), Ch 299C2, Georgiana, AL	105.8	196.6	166.0	-60.2
RADD(FM) (Add), Ch 300A, Shorter, AL	35.4	106.3	72.0	-36.6
WWMG(FM) (Lic), Ch 246A, Millbrook, AL	3.7	161.9	10.0	-6.3
Channel 300				
RADD(FM) (Add), Ch 300C3, Shorter, AL	28.6	90.6	142.0	-113.5
RADD(FM) (Add), Ch 300A, Shorter, AL	35.4	106.3	115.0	-79.6
WJAM-FM (Lic-Z), Ch 300A, Orrville, AL	80.3	269.7	115.0	-34.7
RDEL(FM) (Del), Ch 300A, Orrville, AL	80.3	269.7	115.0	-34.7
AL300(FM) (Rsv), Ch 300A, Orrville, AL	84.8	267.2	115.0	-30.2
WUHT(FM) (Lic), Ch 299C, Birmingham, AL	154.5	348.5	165.0	-10.5
RDEL(FM) (Del), Ch 299C, Birmingham, AL	154.5	348.5	165.0	-10.5
WWMG(FM) (Lic), Ch 246A, Millbrook, AL	3.7	161.9	10.0	-6.3
WUHT.C(FM) (Cp -N), Ch 299C1, Birmingham, AL	132.7	339.3	133.0	-0.3
WFXX(FM) (Lic), Ch 299C2, Georgiana, AL	105.8	196.6	106.0	-0.2

Before the
Federal Communications Commission
Washington, D.C. 20554

In the Matter of	)	
	)	
Amendment of Section 73.202(b)	)	
Table of Allotments,	)	
FM Broadcast Stations.	)	
(Coosada, Alabama)	)	MB Docket No. 05-82
	)	RM-11170
	)	
(Livingston, Alabama)	)	MB Docket No. 05-83
	)	RM-11171
	)	
(Rockford, Alabama)	)	MB Docket No. 05-84
	)	RM-11172
	)	

REPORT AND ORDER
(Proceeding Terminated)

Adopted: June 15, 2005 **Released: June 17, 2005**

By the Assistant Chief, Audio Division, Media Bureau:

1. The Audio Division has before it *Notices of Proposed Rule Making,*[1] specified below, setting forth three separate proposals to allot an FM channel to a specific community. Each petitioner filed comments in support of its proposal reaffirming its intention to apply for the specified channel, if allotted. Each proposal complies with all Commission technical requirements and we continue to believe that each proposal would serve the public interest. Accordingly, we adopt each proposal as originally proposed. These are as follows:

A. MB Docket No. 05-82; RM-11170

Action: At the request of Tempest Communications, we are allotting Channel 226A at Coosada, Alabama, as that community's first local aural transmission service.

Coordinates: The reference coordinates for Channel 226A at Coosada are 32-30-02 North Latitude and 86-17-09 West Longitude.

Additional Information: The allotment requires a site restriction of 4.3 kilometers (2.7 miles) east of Coosada. The 2000 U.S. Census lists Coosada as a town of 1,382 persons.

FCC Contact: R. Barthen Gorman (202) 418-2180

[1] *Coosada, Alabama, et al.*, 20 FCC Rcd 4341 (MB 2005).

B. MB Docket No. 05-83; RM-11171

Action: At the request of Sumter County Broadcasting, we are allotting Channel 242A at Livingston, Alabama, as that community's first local aural transmission service.

Coordinates: The reference coordinates for Channel 242A at Livingston are 32-35-36 North Latitude and 88-09-57 West Longitude.

Additional Information: This allotment requires a site restriction of 2.3 kilometers (1.4 miles) northeast of Livingston. The 2000 U.S. Census designates Livingston as a city with a population of 3,297 persons.

FCC Contact: R. Barthen Gorman (202) 418-2180

C. MB Docket No. 05-84; RM-11172

Action: At the request of Alatron Corporation, Inc., we are allotting Channel 286A at Rockford, Alabama, as that community's first local aural transmission service.

Coordinates: The reference coordinates for Channel 286A at Rockford are 32-52-15 North Latitude and 86-06-04 West Longitude.

Additional Information: This allotment requires a site restriction of 11.3 kilometers (7.0 miles) east of Rockford. Rockford is an incorporated town with a 2000 U.S. Census population of 428.

FCC Contact: R. Barthen Gorman (202) 418-2180

2. Accordingly, pursuant to the authority found in 47 U.S.C. Sections 4(i), 5(c)(1), 303(g) and (r) and 307(b), and 47 C.F.R. Sections 0.61, 0.204(b) and 0.283, IT IS ORDERED, That effective August 8, 2005, the FM Table of Allotments, 47 C.F.R. Section 73.202(b), IS AMENDED, with respect to the communities listed below, to read as follows:

Community	Channel No.
Coosada, Alabama	226A
Livingston, Alabama	242A
Rockford, Alabama	286A

3. The Commission will send a copy of this *Report and Order* in a report to be sent to Congress and the Government Accountability Office pursuant to the Congressional Review Act, *see* 5 U.S.C. 801(a)(1)(A).

4. The window period for filing applications for these allotments will not be opened at this time. Instead, the issue of opening these allotments for auction will be addressed by the Commission in a subsequent order.

5. IT IS FURTHER ORDERED, That the aforementioned proceedings ARE TERMINATED.

6. For further information concerning a specific docket, contact the FCC Contact listed above for that docket.

FEDERAL COMMUNICATIONS COMMISSION

John A. Karousos
Assistant Chief
Audio Division
Media Bureau

DOCKET FILE COPY ORIGINAL

RECEIVED & INSPECTED
APR 15 2002
FCC - MAILROOM

Before the
Federal Communications Commission
Washington, D.C. 20554

In the matter of	)	
	)	
Amendment of Section 73.202(b)	)	
FM Table of Allotments,	)	
FM Broadcast Stations	)	
(Pierce, Nebraska)	)	MM Docket No. 01-340
	)	RM-10345
	)	
(Coosada, Alabama)	)	MM Docket No. 01-341
	)	RM-10346
	)	
(Pineview, Georgia)	)	MM Docket No. 01-342
	)	RM-10347
	)	
(Diamond Lake, Oregon)	)	MM Docket No. 01-343
	)	RM-10348

REPORT AND ORDER
(Proceeding Terminated)

Adopted: April 3, 2002 **Released: April 12, 2002**

By the Assistant Chief, Audio Division:

1. The Audio Division considers herein a multiple docket *Notice of Proposed Rule Making* setting forth four separate proposals to amend the FM Table of Allotments, Section 73.202(b) of the Rules. Each proposal involves adding a community to the FM Table of Allotments. Each petitioner filed comments reiterating its intention to file an application for construction permit at each locality and effectuate the change of community if granted. Comments in support were filed in one of the proceedings.

2. This is a multiple docket *Report and Order* issued in response to a Commission *Public Notice* released October 2, 1998 (DA 98-1987). We are combining separate FM allotment proposals into a single *Report and Order*. Each proposal has its own docket and rule making number and the Commission's Reference Center will maintain a separate file for each docket. As discussed in the *Public Notice*, this procedure will conserve Commission resources and expedite the processing of FM allotment petitions for rule making by avoiding duplicative actions. We discuss the following proposals:

A. MM Docket No. 01-340, RM-10345

Petitioner: **Pierce Radio, LLC**
C/O Lawrence Bernstein
Law Offices of Lawrence Bernstein
1818 N Street, NW
Suite 700
Washington, DC 20036

Determination: Allot Channel 248C2 at Pierce, Nebraska, as the community's first local aural

transmission service.

Accordingly, pursuant to the authority contained in Sections 4 (i), 5(c)(1), 303(g), and (r), and 307(b) of the Communications Act of 1934, as amended, and 0.61, 0.204(b) and 0.283 of the Commission's Rules, IT IS ORDERED That effective May 28, 2002, the FM Table of Allotments, Section 73.202(b) of the Commission's Rules, IS AMENDED, with respect to the communities listed below, as follows:

Community	Channel No.
Pierce, Nebraska	248C2

Coordinates: 42-11-30 NL and 97-28-00 WL.

Additional Information: Channel 248C2 is allotted at Pierce at a site 5 kilometers (3.1 miles) east of the community. Petitioner Pierce Radio, LLC, filed comments in support of the allotment, stating that it would file an application for the channel and build the station. Michael C. Flood also filed comments in support. Both commenters addressed the community status of Pierce, and state that it is a community for allotment purposes. We agree. Pierce is the largest community in Pierce County, and is the county seat. It has a 1990 US Census population of 1615 persons, and a 2000 US Census population of 1,774 persons. The city has a mayor and city council as well as a city administrator, zoning administrator, city clerk and treasurer. It has several city departments, and a police and volunteer fire department. It is also planning to build a library. As the county seat, Pierce houses county offices, and county officials. In addition, there are churches, businesses, medical facilities and recreational facilities.

FCC Contact: Victoria M. McCauley (202) 418-2180.

B. MM Docket No. 01-341, RM-10346

Petitioner: **Media Equities Corp.**
C/O Dan J. Alpert
Law Offices of Dan J. Alpert
2120 N. 21st Rd.
Arlington, VA 22201

Determination: Allot Channel 226A at Coosada, Alabama as the community's first local aural transmission service.

Accordingly, pursuant to the authority contained in Sections 4(i), 5(c)(1), 303(g), and (r), and 307(b) of the Communications Act of 1934, as amended, and 0.61, 0.204(b) and 0.283 of the Commission's Rules, IT IS ORDERED That effective May 28, 2002, the FM Table of Allotments, Section 73.202(b) of the Commission's Rules, IS AMENDED, with respect to the communities listed below, as follows:

Community	Channel
Coosada, Alabama	226A

Coordinates: 32-26-58 NL and 86-11-38 WL

Additional Information: Channel 226A is allotted at Coosada at a site 14 kilometers (8.7 miles) southeast of the community. Petitioner Media Equities Corp. filed comments reiterating its intention to file an application for the channel, if allotted. We have determined that Coosada is a community for allotment purposes. Coosada is an incorporated town with a 2000 U.S. Census population of 1,382

persons. It is governed by a mayor and five-member city council. In addition, it has its own police and fire departments, six churches, and several businesses, including a bank, car dealer, gas station, grocery store and pharmacy.[1]

FCC Contact: Victoria M. McCauley (202) 418-2180.

C. MM Docket No. 01-342, RM-10347

Petitioner: Data+Corp.
C/O Dan J. Alpert
Law Offices of Dan J. Alpert
2120 N. 21st Rd.
Arlington, VA 22201

Determination: Allot Channel 226A at Pineview, Georgia, as the community's first local aural transmission service.

Accordingly, pursuant to the authority contained in Sections 4(i), 5(c)(1), 303(g), and (r), and 307(b) of the Communications Act of 1934, as amended, and 0.61, 0.204(b) and 0.283 of the Commission's Rules, IT IS ORDERED That effective May 28, 2002, the FM Table of Allotments, Section 73.202(b) of the Commission's Rules, IS AMENDED, with respect to the communities listed below, as follows:

Community	Channel
Pineview, Georgia	226A

Coordinates: 32-00-44 NL and 83-28-19 WL.

Additional Information: Channel 226 is allotted at Pineview at a site 8.4 kilometers (5.3 miles) southeast of the community. Petitioner Data+Corp. filed comments in support of the allotment and stating that it would file an application for the channel, if allotted. We have determined that Pineview is a community for allotment purposes.

FCC Contact: Victoria M. McCauley (202) 418-2180.

D. MM Docket No. 01-343, RM-10348

Petitioner: Robert W. Larson
161 Millsview Lane
Roseburg, Oregon 97470

Determination: Allot Channel 299A at Diamond Lake, Oregon, as the community's first local aural transmission service.

Accordingly, pursuant to the authority contained in Sections 4(i), 5(c)(1), 303(g), and (r), and 307(b) of the Communications Act of 1934, as amended, and 0.61, 0.204(b) and 0.283 of the Commission's Rules, IT IS ORDERED That effective May 28, 2002, the FM Table of Allotments, Section 73.202(b) of the

[1] We also received an informal filing dated December 12, 2001, addressed to a Sharon Black referencing this allotment. To our knowledge, this pleading was not served on the petitioner and makes no actual request or comment to the Commission. We have not considered this pleading herein.

Commission's Rules, IS AMENDED, with respect to the communities listed below, as follows:

Community	Channel
Diamond Lake, Oregon	299A

Coordinates: 43-10-44 NL and 122- 8-16 WL

Additional Information: Channel 299A can be allotted at Diamond Lake without a site restriction. Petitioner Robert W. Larson filed comments in support of the allotment, stating that he will apply for the channel if allotted, and giving additional information on the community status of Diamond Lake. We have determined that Diamond Lake is a community for allotment purposes. Diamond Lake is an unincorporated resort community in a remote location in the Cascade Mountains. It has a U.S. Forest Service Ranger Station and a volunteer fire department. The community has approximately 175 year-round residents, and there are more than 3,000 year-round residents in the surrounding area. It is on Highway 138 and receives more than one million visitors per year. It is in the Rand McNally Road Atlas. There are many websites devoted to it. Petitioner lists over thirty- five entities that are located in the immediate area. He claims that the community receives no local radio or television signals due to the terrain, and that for safety, the community needs its own local service.

FCC Contact: Victoria M. McCauley (202) 418-2180.

3. Filing windows for Channels 248C2 at Pierce, Nebraska, 226A at Coosada, Alabama, 226A at Pineview, Georgia, and 299A at Diamond Lake, Oregon will not be opened at this time. Instead the issue of opening these allotments for auction will be addressed by the Commission in a subsequent *Order*.

4. For further information concerning a proceeding listed above, contact the FCC contact listed for that proceeding. Questions related to the application process for Channels 248C2 at Pierce, Nebraska, 226A at Coosada, Alabama, 226A at Pineview, Georgia, and 299A at Diamond Lake, Oregon should be addressed to the Audio Division, Media Bureau (202) 418-2700.

5. IT IS FURTHER ORDERED That this proceeding IS TERMINATED.

FEDERAL COMMUNICATIONS COMMISSION

John A. Karousos
Assistant Chief, Audio Division
Office of Broadcast License Policy
Media Bureau

Federal Aviation Administration
Air Traffic Airspace Branch, ASW-520
2601 Meacham Blvd.
Fort Worth, TX 76137-0520

Aeronautical Study No.
2004-ASO-2628-OE
Prior Study No.
2004-ASO-1967-OE

Issued Date: 01/03/2006

SHARON BLACK
BLACKSMITH MULTI-MEDIAL, INC.
P. O. BOX 201451
MONTGOMERY, AL 36120-1451

**** EXTENSION ****

A Determination was issued by the Federal Aviation Administration (FAA) concerning:

Structure Type:	Antenna Tower
Location:	MONTGOMERY, AL
Latitude:	32-21-2.49 NAD 83
Longitude:	86-19-27.49
Heights:	234 feet above ground level (AGL)
	443 feet above mean sea level (AMSL)

In response to your request for an extension of the effective period of the determination, the FAA has reviewed the aeronautical study in light of current aeronautical operations in the area of the structure and finds that no significant aeronautical changes have occurred which would alter the determination issued for this structure.

Accordingly, pursuant to the authority delegated me, the effective period of the determination issued under the above cited aeronautical study number is hereby extended and will expire on 07/03/2007 unless otherwise extended, revised, or terminated by this officenull.

This extension issued in accordance with 49 U.S.C., Section 44718 and, if applicable, Title 14 of the Code of Federal Regulations, part 77, concerns the effect of the structure on the safe and efficient use of navigable airspace by aircraft and does not relieve the sponsor of compliance responsibilities relating to any law, ordinance, or regulation of any Federal, State, or local government body.

A copy of this extension will be forwarded to the Federal Communications Commission if the structure is subject to their licensing authority.

If we can be of further assistance, please contact our office at (404)305-5580. On any future correspondence concerning this matter, please refer to Aeronautical Study Number 2004-ASO-2628-OE.

Signature Control No: 381630-429906 (EXT)

Michael Blaich
Technician

Attachment(s)

Frequency Data

Frequency Data for ASN 2004-ASO-2628-OE

LOW FREQUENCY	HIGH FREQUENCY	FREQUENCY UNIT	ERP	ERP UNIT
93.1	0	MHz	6	KW