HOGAN & HARTSON

Hogan & Hartson LLP
Columbia Square
555 Thirteenth Street, NW
Washington, DC 20004
+1.202.637.5600 Tel
+1.202.637.5910 Fax

www.hhlaw.com

May 4, 2007

David L. Sieradzki
Partner
+1.202.637.6462
DLSieradzki@hhlaw.com

Marlene Dortch
Secretary
Federal Communications Commission
445 Twelfth St., SW
Washington, DC 20554

Re: *SunCom Wireless Petition for Designation as an Eligible Telecommunications Carrier in Georgia, North Carolina, Tennessee, and Virginia;*
Federal-State Joint Board on Universal Service, CC Docket No. 96-45

Dear Ms. Dortch:

On behalf of SunCom Wireless, Inc. ("SunCom"), I am submitting the attached documents in response to a request from the Commission staff: (1) the call signs of SunCom's licenses in the pertinent states; and (2) maps showing these license areas overlaid on state/county maps.

Please contact me if you have any questions. Thank you very much.

Respectfully submitted,

David Sieradzki

David L. Sieradzki
Counsel to SunCom Wireless, Inc.

Enclosures

cc: Romanda Williams
Dwain Livingston

Call Signs Of SunCom's Licenses In
Georgia, North Carolina, Tennessee, And Virginia

SunCom provides CMRS service using PCS licenses that are held by two wholly-owned subsidiaries, Triton PCS License Company, LLC and AWS License Company, LLC. The call signs, which authorize SunCom to provide service in the areas requested for designation are listed below, along with the counties covered by each. In addition, attached hereto are maps, generated from the FCC's Universal Licensing System database, which graphically illustrate the area covered by each call sign, including counties. (Because no areas in South Carolina are included in SunCom's application, South Carolina counties have been omitted from the call sign lists below.)

WPOI205 Triton PCS License Company, LLC

COLUMBIA, GA
GLASCOCK, GA
JEFFERSON, GA
JENKINS, GA
LINCOLN, GA
MCDUFFIE, GA
RICHMOND, GA
TALIAFERRO, GA
WARREN, GA
WILKES, GA

WPOK610 Triton PCS License Company, LLC

BURKE, GA
COLUMBIA, GA
GLASCOCK, GA
JEFFERSON, GA
JENKINS, GA
LINCOLN, GA
MCDUFFIE, GA
RICHMOND, GA
TALIAFERRO, GA
WARREN, GA
WILKES, GA

WPOK288 Triton PCS License Company, LLC

BRYAN, GA
CHATHAM, GA

EFFINGHAM, GA
LIBERTY, GA

WPUQ362 Triton PCS License Company, LLC

BULLOCH, GA
SCREVEN, GA

WQBR454 Triton PCS License Company, LLC

APPLING, GA
BRYAN, GA
BULLOCH, GA
CANDLER, GA
CHATHAM, GA
EFFINGHAM, GA
EMANUEL, GA
EVANS, GA
JEFF DAVIS, GA
LIBERTY, GA
LONG, GA
MONTGOMERY, GA
SCREVEN, GA
TATTNALL, GA
TOOMBS, GA
WAYNE, GA

WQBN903 AWS License Newco, LLC

ALAMANCE, NC
ALLEGHANY, NC
ANSON, NC
ASHE, NC
CABARRUS, NC
CHATHAM, NC
CLEVELAND, NC
DAVIDSON, NC
DAVIE, NC
DURHAM, NC
FORSYTH, NC
FRANKLIN, NC
GASTON, NC
GRANVILLE, NC

GUILFORD, NC
HARNETT, NC
IREDELL, NC
JOHNSTON, NC
LEE, NC
LINCOLN, NC
MECKLENBURG, NC
MONTGOMERY, NC
ORANGE, NC
PERSON, NC
RANDOLPH, NC
RICHMOND, NC
ROCKINGHAM, NC
ROWAN, NC
RUTHERFORD, NC
STANLY, NC
STOKES, NC
SURRY, NC
UNION, NC
VANCE, NC
WAKE, NC
WARREN, NC
WATAUGA, NC
WILKES, NC
YADKIN, NC

WPOI203 Triton PCS License Company, LLC

ELBERT, GA
FRANKLIN, GA
HART, GA
STEPHENS, GA

ALEXANDER, NC
AVERY, NC
BEAUFORT, NC
BERTIE, NC
BLADEN, NC
BRUNSWICK, NC
BUNCOMBE, NC
BURKE, NC
CALDWELL, NC
CARTERET, NC
CATAWBA, NC
CHEROKEE, NC

CLAY, NC
COLUMBUS, NC
CRAVEN, NC
CUMBERLAND, NC
DUPLIN, NC
EDGECOMBE, NC
GRAHAM, NC
GREENE, NC
HALIFAX, NC
HAYWOOD, NC
HENDERSON, NC
HOKE, NC
HYDE, NC
JACKSON, NC
JONES, NC
LENOIR, NC
MACON, NC
MADISON, NC
MARTIN, NC
MCDOWELL, NC
MITCHELL, NC
MOORE, NC
NASH, NC
NEW HANOVER, NC
NORTHAMPTON, NC
ONSLOW, NC
PAMLICO, NC
PENDER, NC
PITT, NC
POLK, NC
ROBESON, NC
SAMPSON, NC
SCOTLAND, NC
SWAIN, NC
TRANSYLVANIA, NC
TYRRELL, NC
WASHINGTON, NC
WAYNE, NC
WILSON, NC
YANCEY, NC

WQBR455 Triton PCS License Company, LLC

AVERY, NC
BUNCOMBE, NC

BRUNSWICK, NC
CHEROKEE, NC
CLAY, NC
COLUMBUS, NC
GRAHAM, NC
HAYWOOD, NC
HENDERSON, NC
JACKSON, NC
MACON, NC
MADISON, NC
MCDOWELL, NC
MITCHELL, NC
NEW HANOVER, NC
ONSLOW, NC
PENDER, NC
SWAIN, NC
TRANSYLVANIA, NC
YANCEY, NC

KNLH249 Triton PCS License Company, LLC

BLADEN, NC
CUMBERLAND, NC
HOKE, NC
MOORE, NC
ROBESON, NC
SAMPSON, NC
SCOTLAND, NC

KNLG681 Triton PCS License Company, LLC

CARTER, TN
GREENE, TN
HAWKINS, TN
JOHNSON, TN
SULLIVAN, TN
UNICOI, TN
WASHINGTON, TN

BRISTOL CITY, VA
DICKENSON, VA
LEE, VA
NORTON CITY, VA
RUSSELL, VA

SCOTT, VA
SMYTH, VA
WASHINGTON, VA
WISE, VA

WPOI207 Triton PCS License Company, LLC

CARTER, TN
GREENE, TN
HAWKINS, TN
JOHNSON, TN
SULLIVAN, TN
UNICOI, TN
WASHINGTON, TN

BRISTOL, VA
DICKENSON, VA
LEE, VA
NORTON, VA
RUSSELL, VA
SCOTT, VA
SMYTH, VA
WASHINGTON, VA
WISE, VA

WPOK621 Triton PCS License Company, LLC

CASWELL, NC
DANVILLE, VA
HALIFAX, VA
PITTSYLVANIA, VA
SOUTH BOSTON, VA

Universal Licensing System

PCS Broadband License - WPOI205 - Triton PCS License Company, LLC

Result Set Mapping

ULS-GIS

New Search Return to Results Printable Page

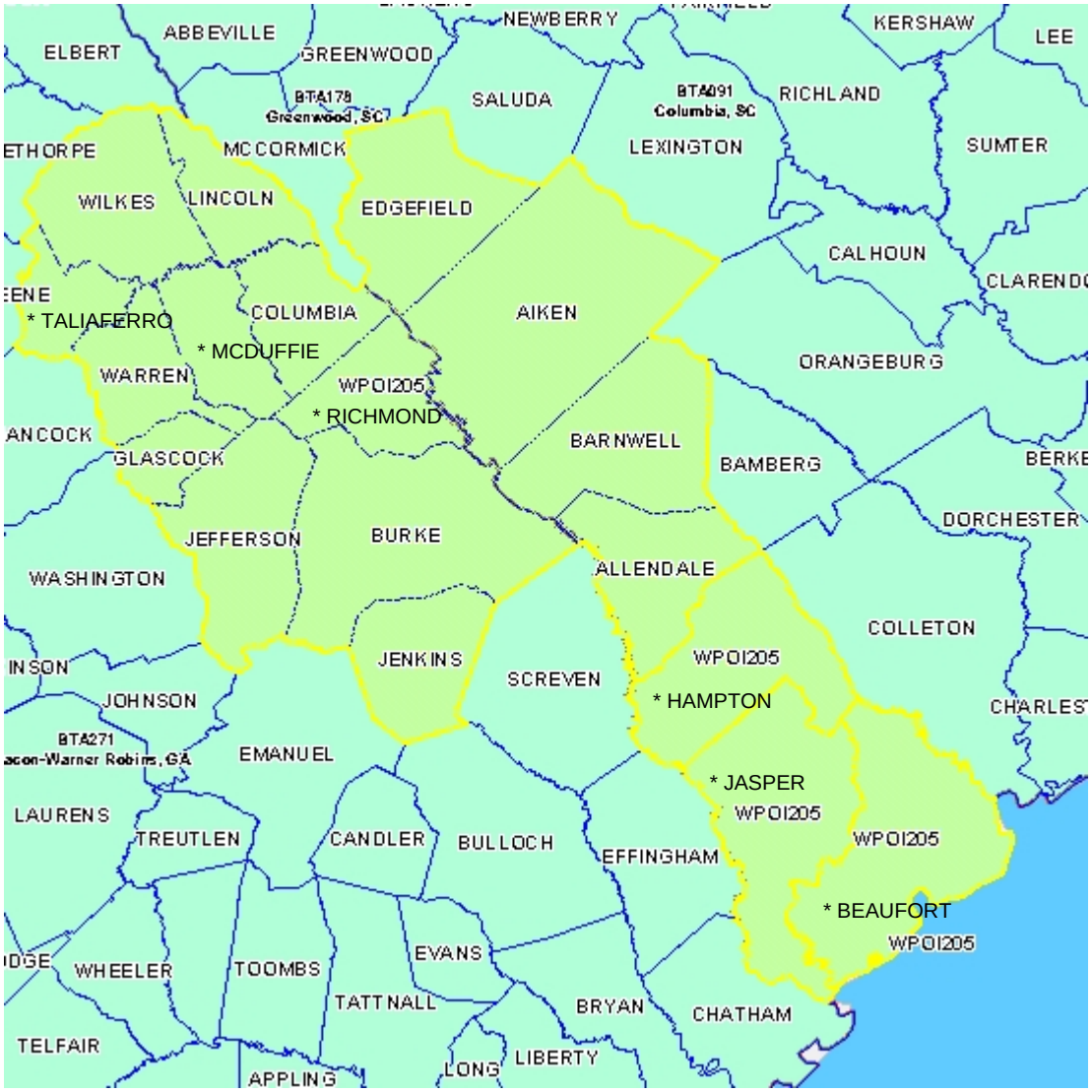

0 50,000
m

Map Options

Layer Name	Legend	Visible	Label
Streets		☐	☐
Counties		☑	☑
BTA		☑	☑
MTA		☐	☐
CMA		☐	☐
BEA		☐	☐
MEA		☐	☐
EAG		☐	☐
REA		☐	☐
VPC		☐	☐
RPC		☐	☐
USA		☑	☑
World1		☑	☐

Apply Cancel

Hide Data Table

Universal Licensing System

PCS Broadband License - WPOK610 - Triton PCS License Company, LLC

ULS-GIS

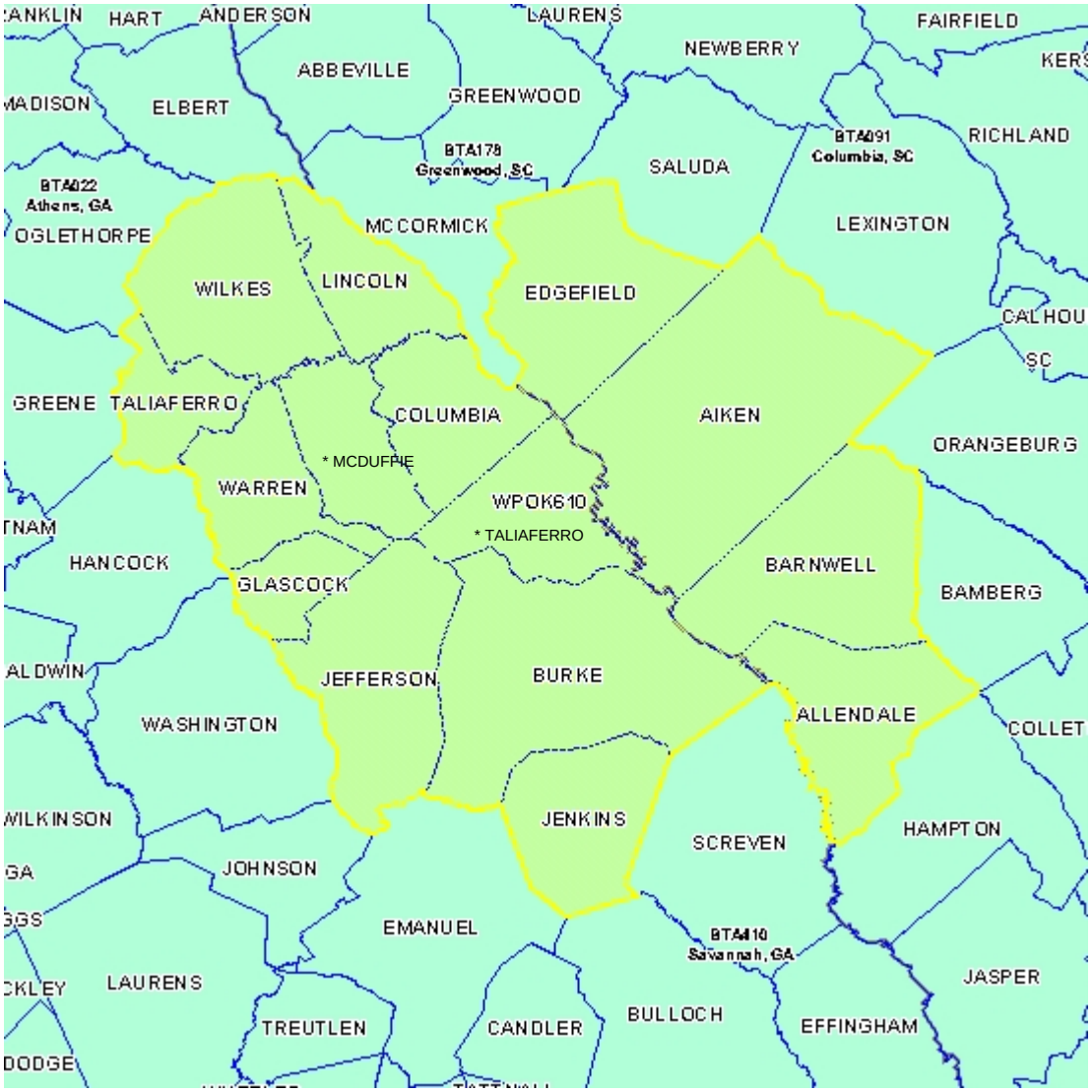

Map Options

Layer Name	Legend	Visible	Label
Streets		☐	☐
Counties		☑	☑
BTA		☑	☑
MTA		☐	☐
CMA		☐	☐
BEA		☐	☐
MEA		☐	☐
EAG		☐	☐
REA		☐	☐
VPC		☐	☐
RPC		☐	☐
USA		☑	☑
World1		☑	☐

Apply Cancel

0 — 50,000
m

Hide Data Table

Universal Licensing System

PCS Broadband License - WPOK288 - Triton PCS License Company, LLC

ULS-GIS

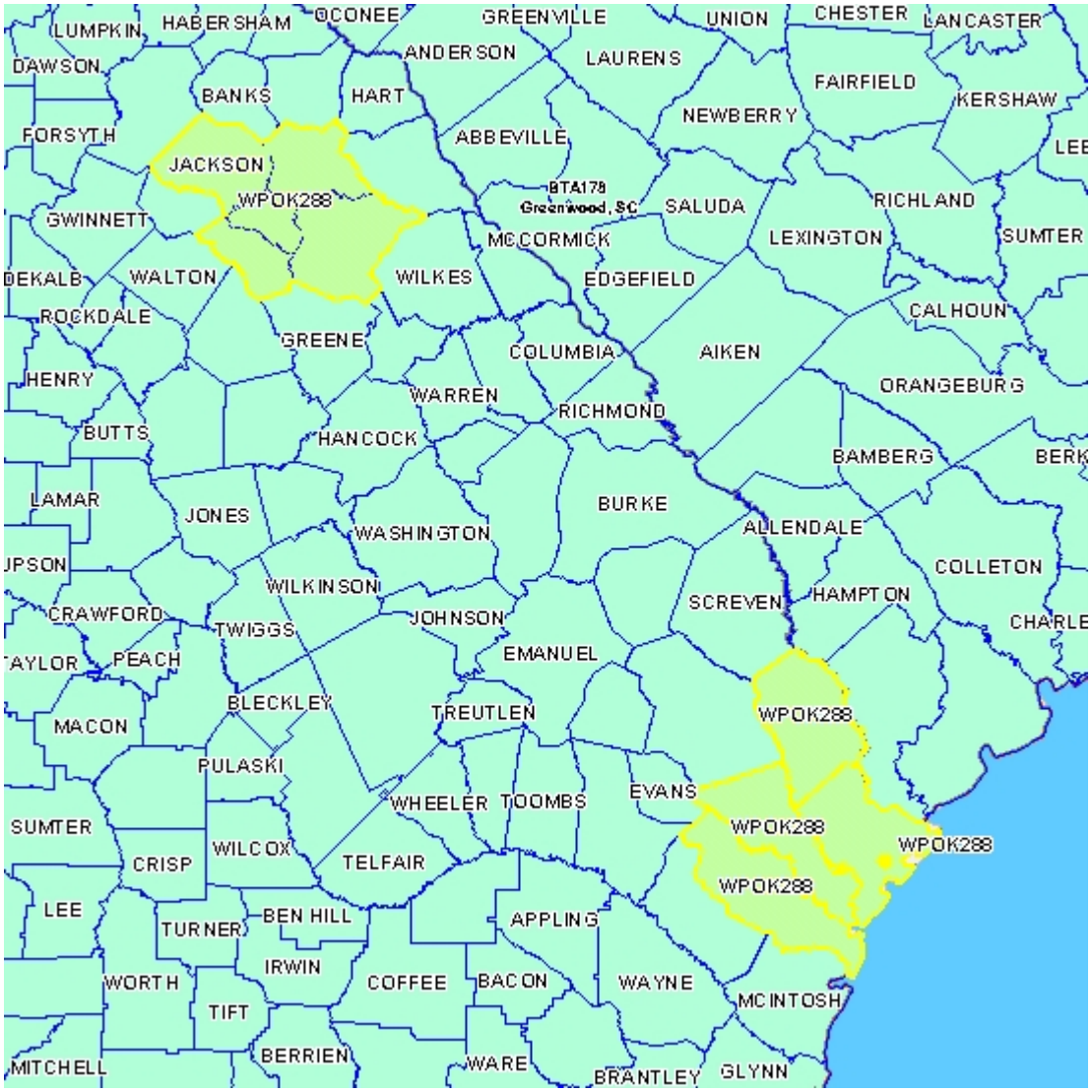

Map Options

Layer Name	Legend	Visible	Label
Streets		☐	☐
Counties		☑	☑
BTA		☑	☑
MTA		☐	☐
CMA		☐	☐
BEA		☐	☐
MEA		☐	☐
EAG		☐	☐
REA		☐	☐
VPC		☐	☐
RPC		☐	☐
USA		☑	☑
World1		☑	☐

Apply Cancel

0 — 50,000
m

Hide Data Table

Universal Licensing System

PCS Broadband License - WPOK288 - Triton PCS License Company, LLC

ULS-GIS

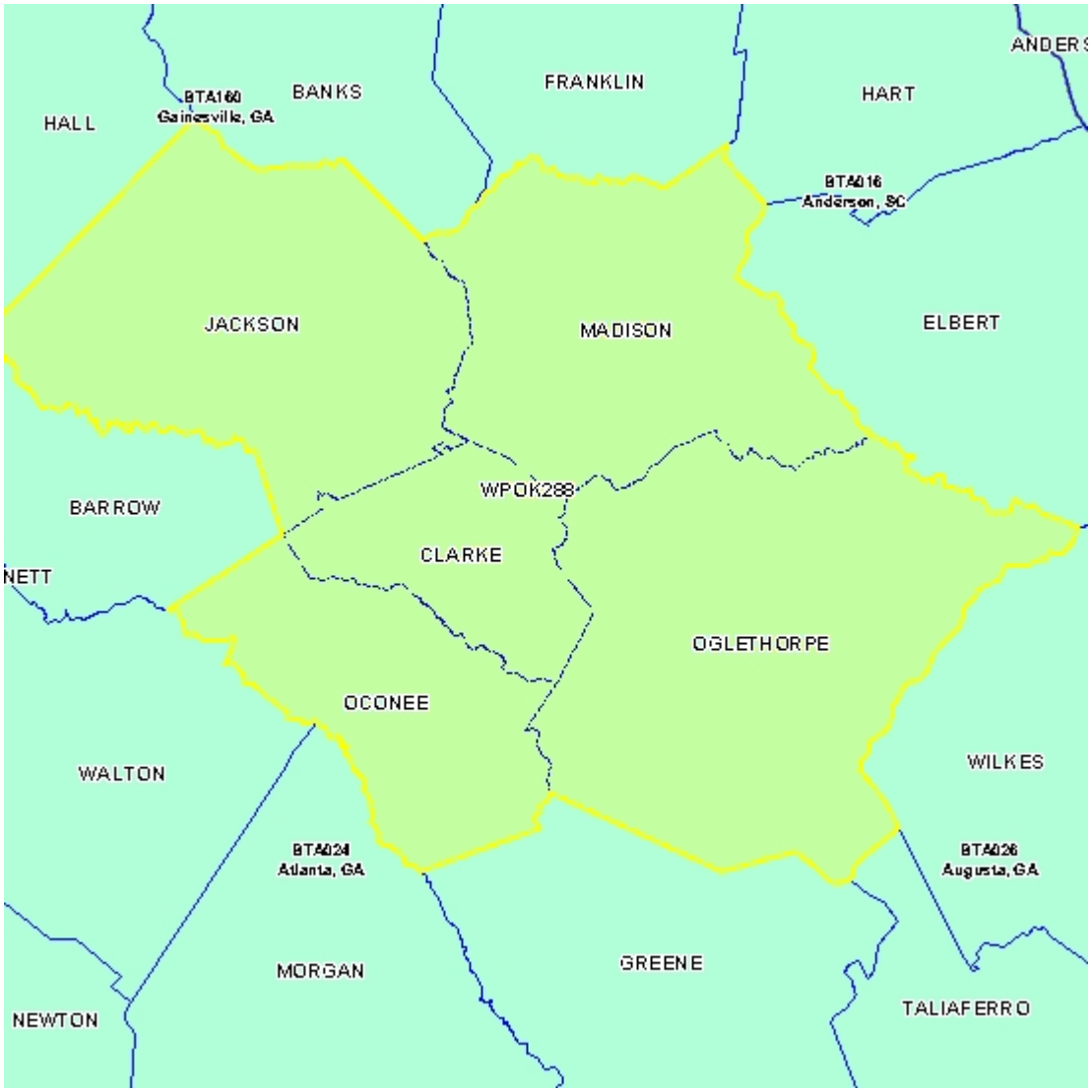

Map Options

Layer Name	Legend	Visible	Label
Streets		☐	☐
Counties		☑	☑
BTA		☑	☑
MTA		☐	☐
CMA		☐	☐
BEA		☐	☐
MEA		☐	☐
EAG		☐	☐
REA		☐	☐
VPC		☐	☐
RPC		☐	☐
USA		☑	☑
World1		☑	☐

Apply Cancel

0 — 20,000
m

Hide Data Table

Universal Licensing System

PCS Broadband License - WPOK288 - Triton PCS License Company, LLC

Result Set Mapping

ULS-GIS

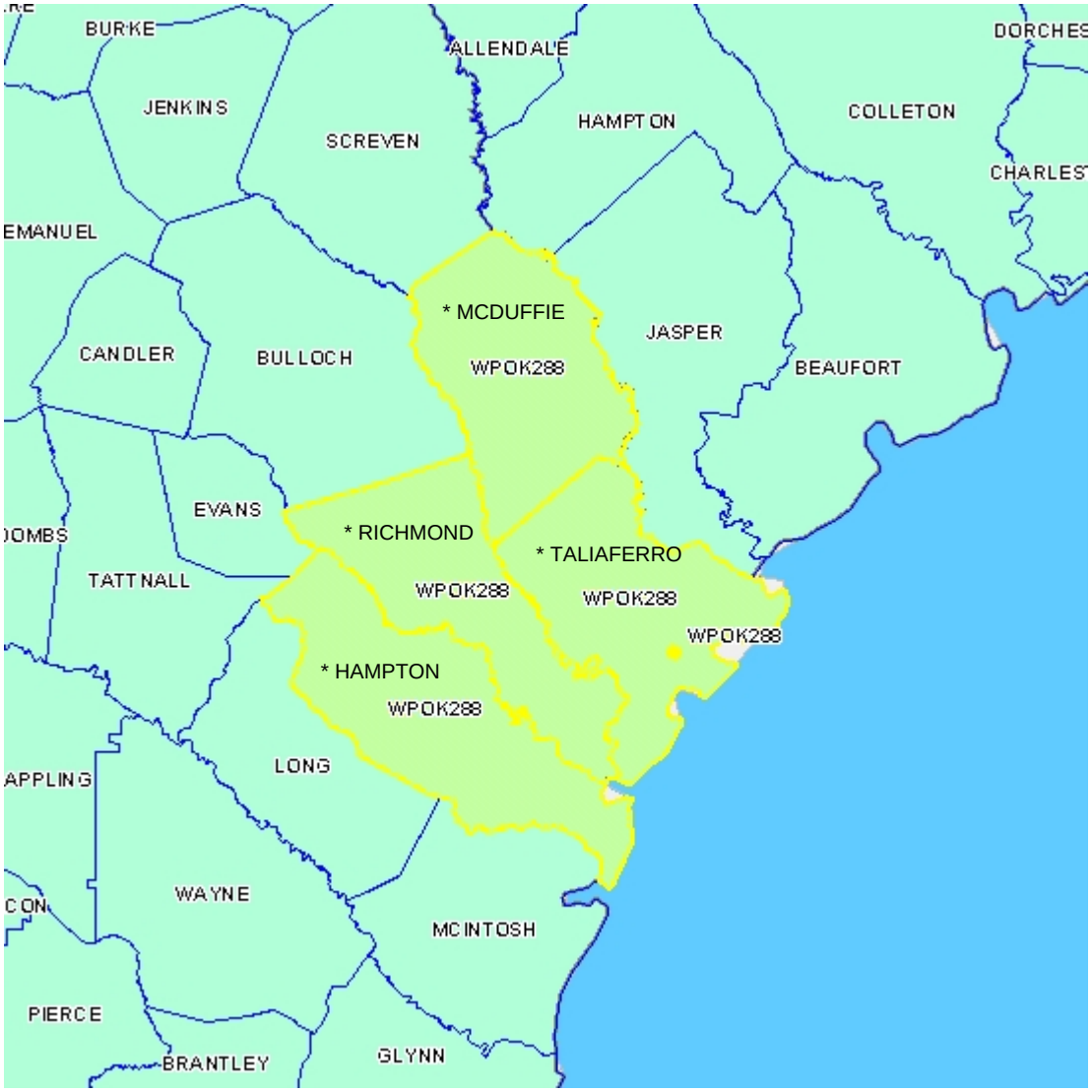

0 20,000
m

Map Options

Layer Name	Legend	Visible	Label
Streets		☐	☐
Counties		☑	☑
BTA		☐	☐
MTA		☐	☐
CMA		☐	☐
BEA		☐	☐
MEA		☐	☐
EAG		☐	☐
REA		☐	☐
VPC		☐	☐
RPC		☐	☐
USA		☑	☑
World1		☑	☐

Apply Cancel

Hide Data Table

Universal Licensing System

PCS Broadband License - WPUQ362 - Triton PCS License Company, LLC

Result Set Mapping

ULS-GIS

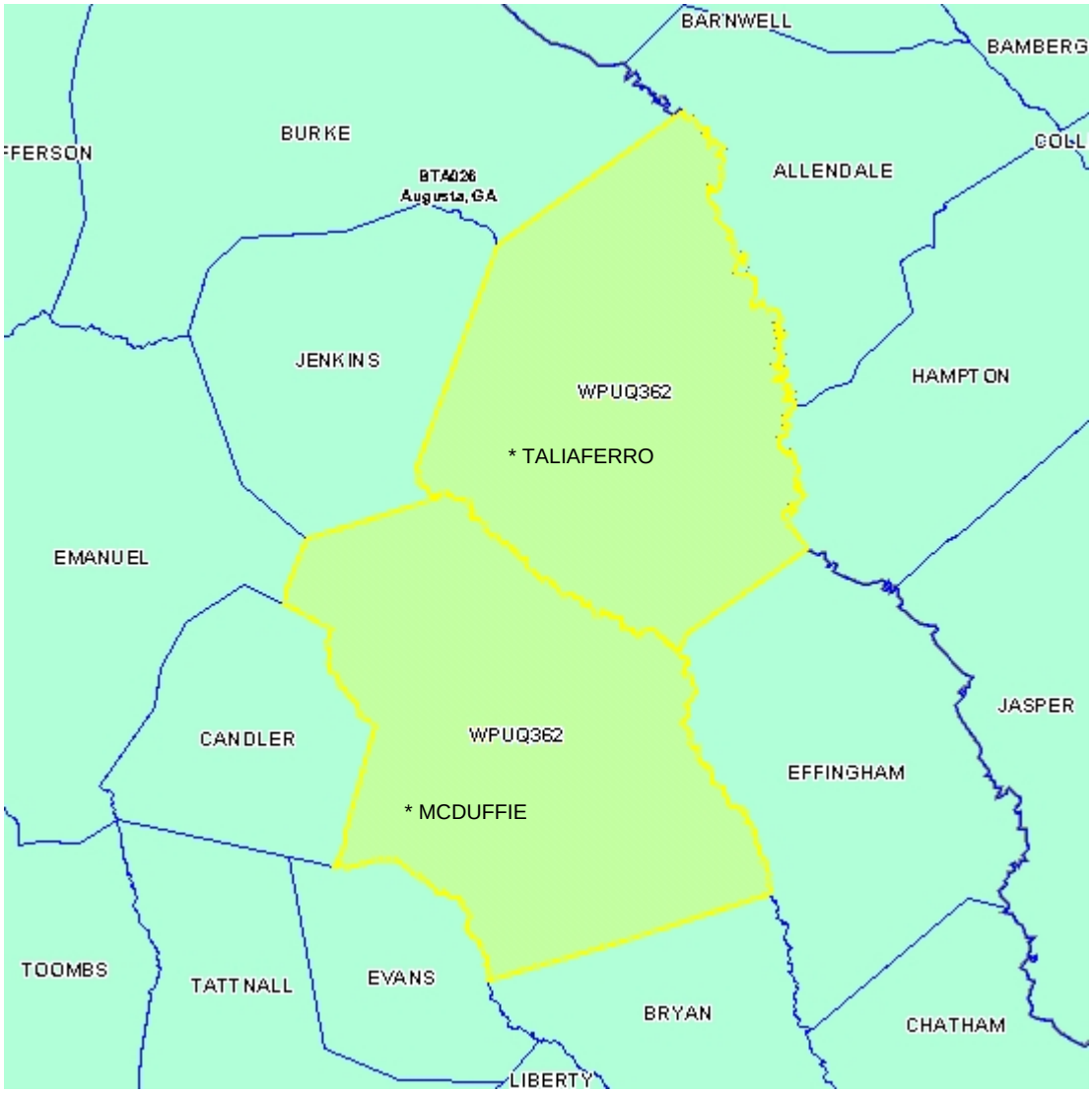

0 20,000
m

Map Options

Layer Name	Legend	Visible	Labels
Streets		☐	☐
Counties		☑	☑
BTA		☑	☑
MTA		☐	☐
CMA		☐	☐
BEA		☐	☐
MEA		☐	☐
EAG		☐	☐
REA		☐	☐
VPC		☐	☐
RPC		☐	☐
USA		☑	☑
World1		☑	☐

Apply Cancel

Hide Data Table

Universal Licensing System

PCS Broadband License - WQBR454 - Triton PCS License Company, LLC

Result Set Mapping

ULS-GIS

New Search | Return to Results | Printable Page

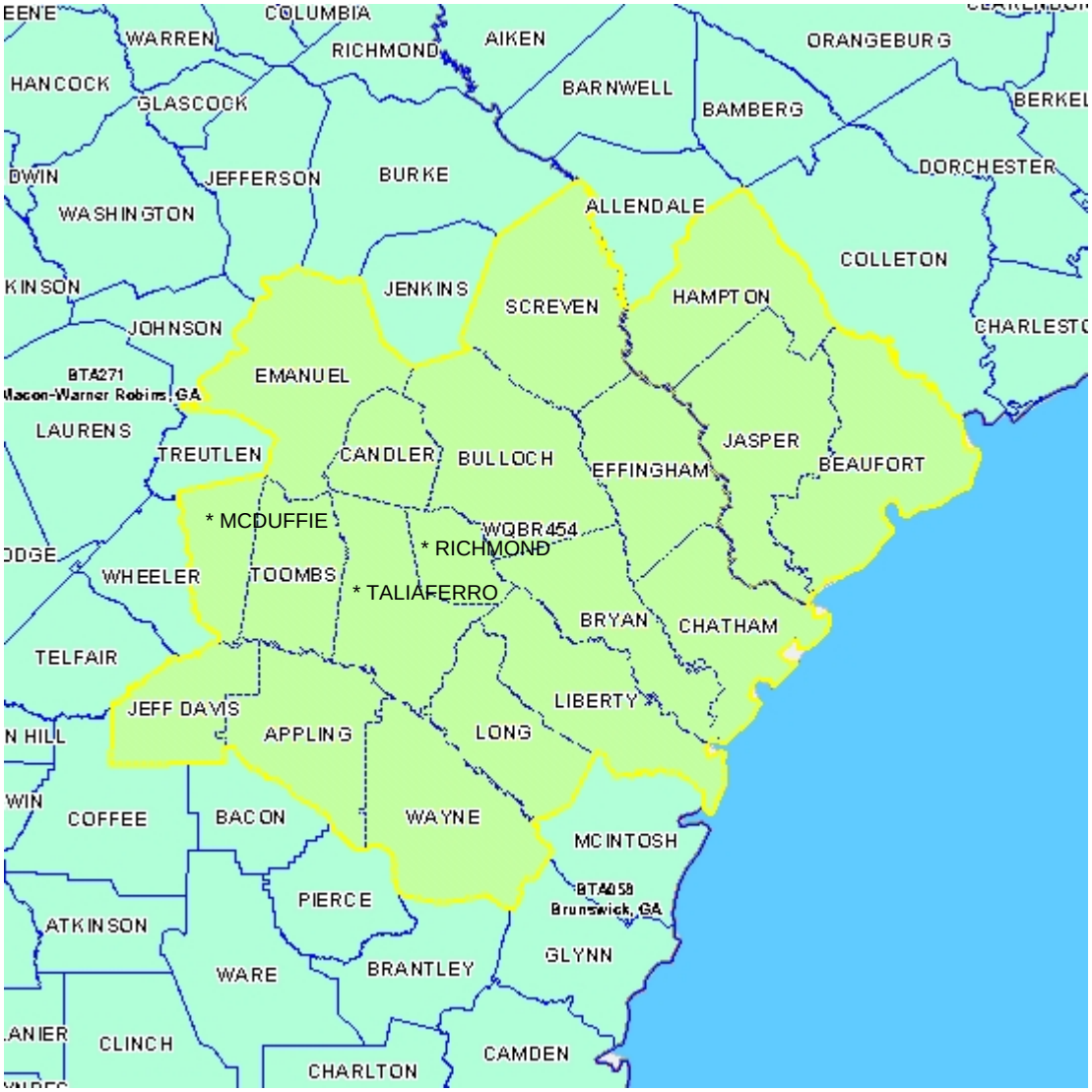

0 — 50,000
m

Map Options

Layer Name	Legend	Visible	Label
Streets		☐	☐
Counties		☑	☑
BTA		☑	☑
MTA		☐	☐
CMA		☐	☐
BEA		☐	☐
MEA		☐	☐
EAG		☐	☐
REA		☐	☐
VPC		☐	☐
RPC		☐	☐
USA		☑	☑
World1		☑	☐

Apply Cancel

Hide Data Table

Universal Licensing System

PCS Broadband License - WQBN903 - AWS License Newco, LLC

Result Set Mapping

ULS-GIS

New Search | Return to Results | Printable Page

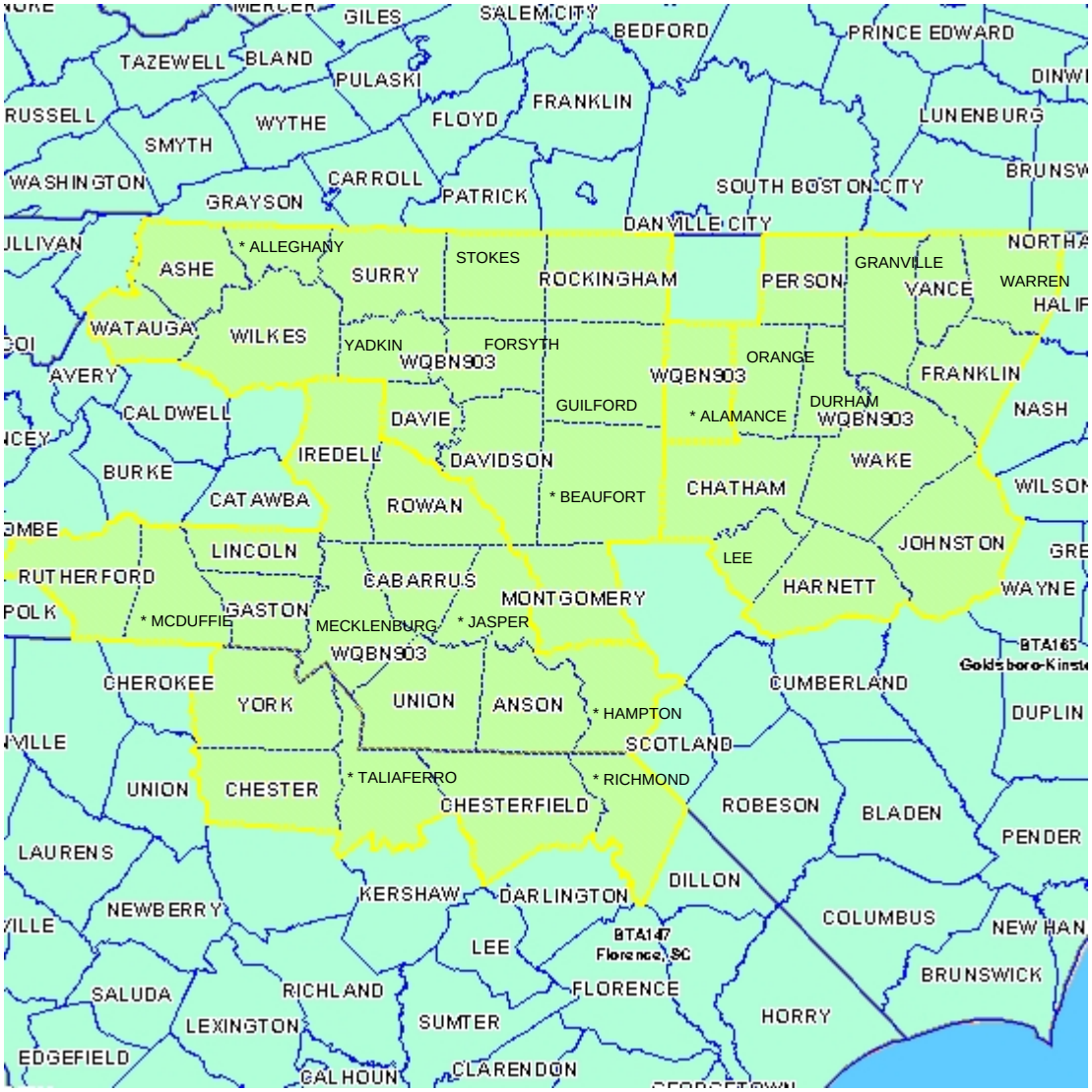

0 100,000
m

Map Options

Layer Name	Legend	Visible	Label
Streets		☐	☐
Counties		☑	☑
BTA		☑	☑
MTA		☐	☐
CMA		☐	☐
BEA		☐	☐
MEA		☐	☐
EAG		☐	☐
REA		☐	☐
VPC		☐	☐
RPC		☐	☐
USA		☑	☑
World1		☑	☐

Apply Cancel

Hide Data Table

Universal Licensing System

PCS Broadband License - WPOI203 - Triton PCS License Company, LLC

ULS-GIS

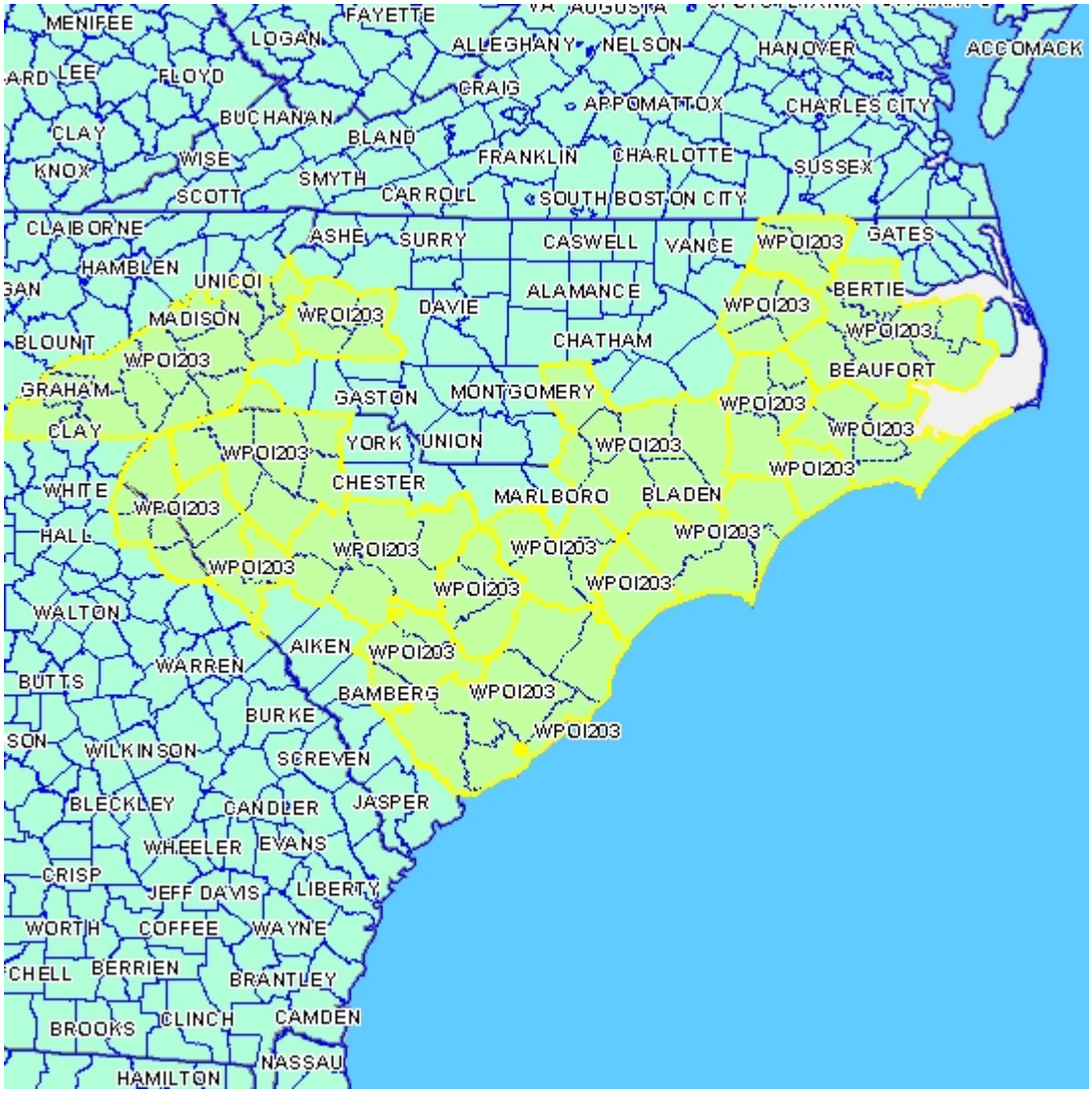

0 200,000
m

Map Options

Layer Name	Legend	Visible	Label
Streets		☐	☐
Counties		☑	☑
BTA		☐	☐
MTA		☐	☐
CMA		☐	☐
BEA		☐	☐
MEA		☐	☐
EAG		☐	☐
REA		☐	☐
VPC		☐	☐
RPC		☐	☐
USA		☑	☑
World1		☑	☐

Apply Cancel

View Data Table

Universal Licensing System

PCS Broadband License - WPOI203 - Triton PCS License Company, LLC

ULS-GIS

New Search | Return to Results | Return to License | Printable Page

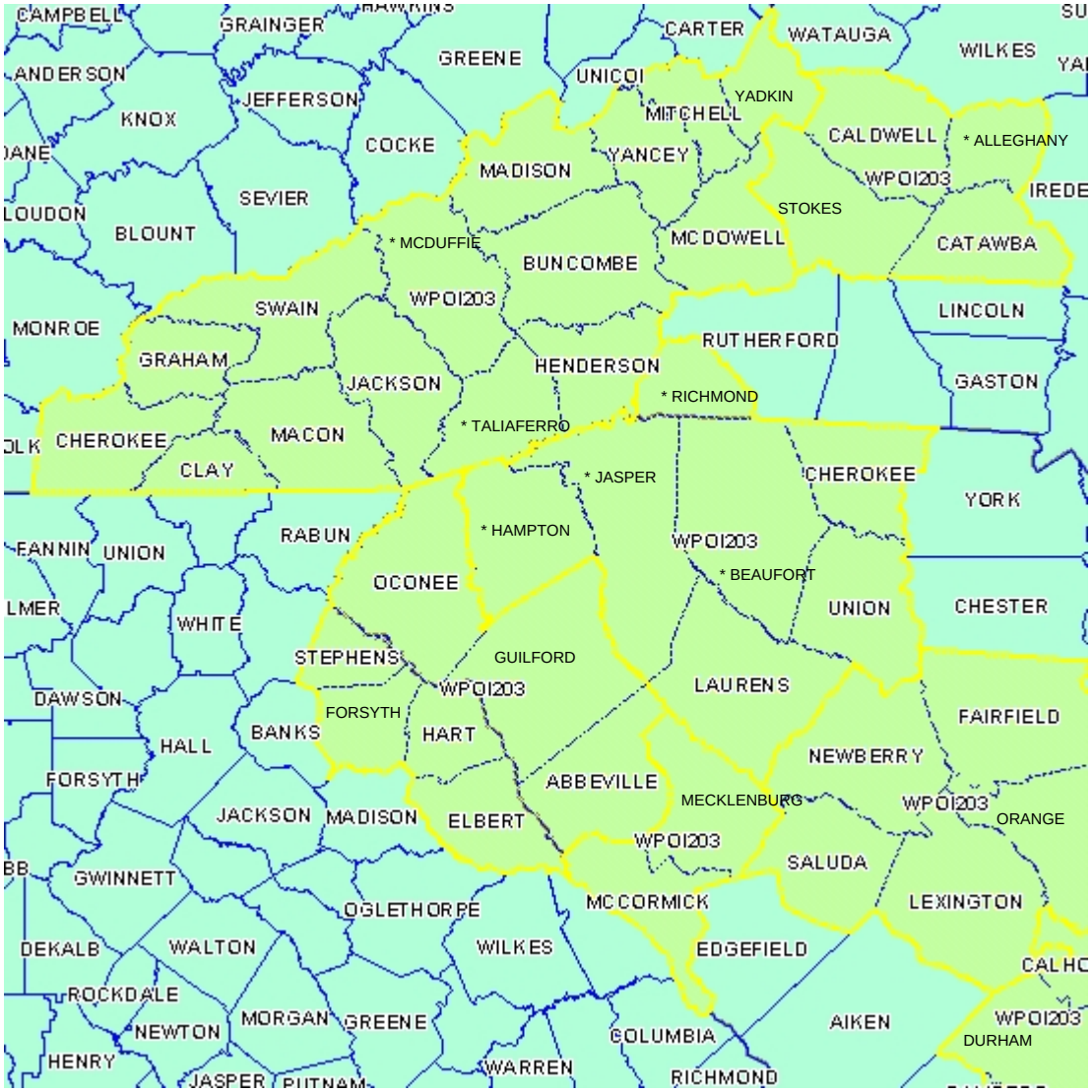

0 50,000
m

Map Options

Layer Name	Legend	Visible	Label
Streets		☐	☐
Counties		☑	☑
BTA		☐	☐
MTA		☐	☐
CMA		☐	☐
BEA		☐	☐
MEA		☐	☐
EAG		☐	☐
REA		☐	☐
VPC		☐	☐
RPC		☐	☐
USA		☑	☑
World1		☑	☐

Apply Cancel

View Data Table

Universal Licensing System

PCS Broadband License - WPOI203 - Triton PCS License Company, LLC

ULS-GIS

New Search | Return to Results | Return to License | Printable Page

0 50,000
m

Map Options

Layer Name	Legend	Visible	Label
Streets		☐	☐
Counties		☑	☑
BTA		☐	☐
MTA		☐	☐
CMA		☐	☐
BEA		☐	☐
MEA		☐	☐
EAG		☐	☐
REA		☐	☐
VPC		☐	☐
RPC		☐	☐
USA		☑	☑
World1		☑	☐

Apply Cancel

View Data Table

Universal Licensing System

PCS Broadband License - WPOI203 - Triton PCS License Company, LLC

ULS-GIS

New Search | Return to Results | Return to License | Printable Page

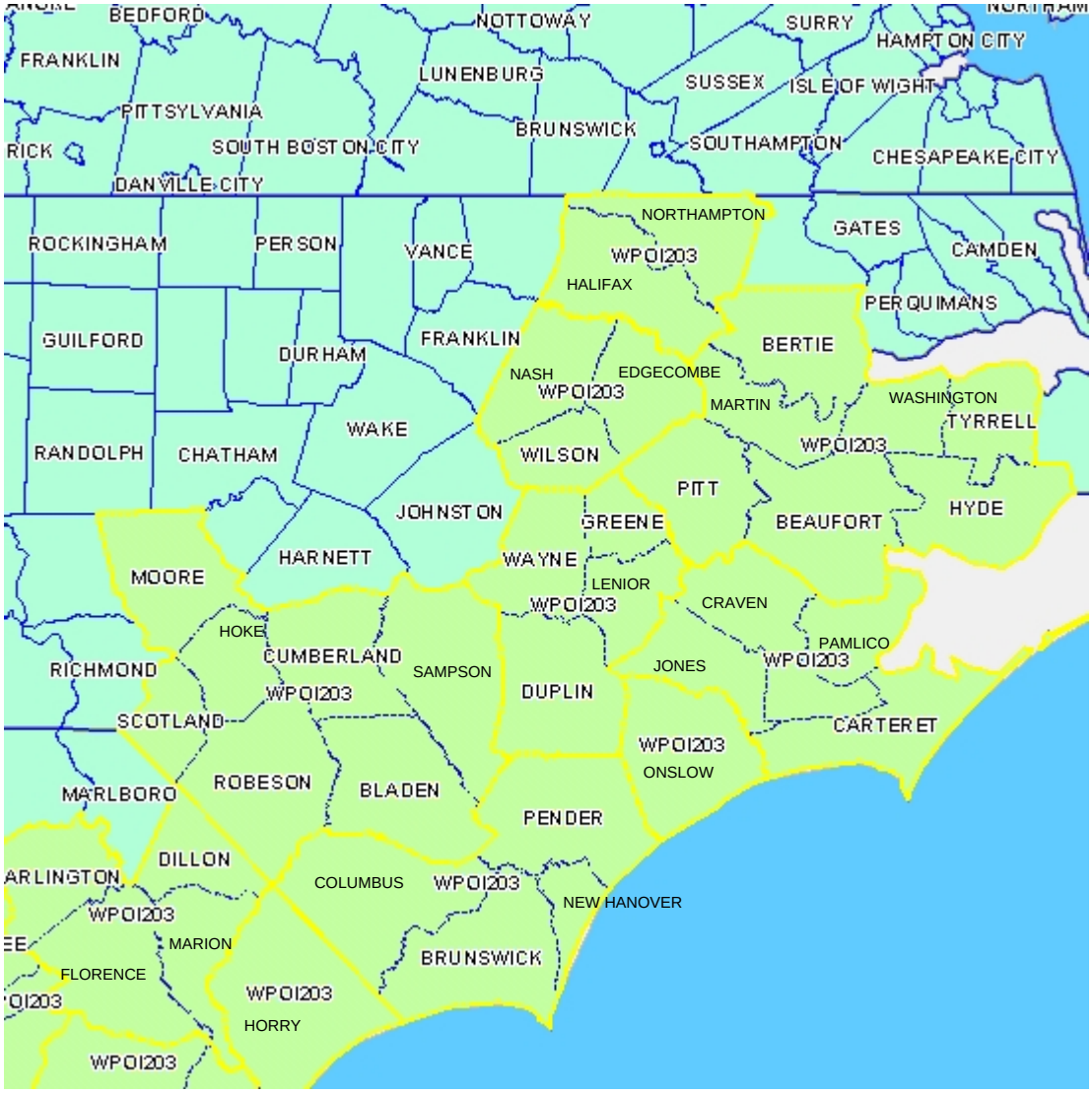

0 — 50,000
m

Map Options

Layer Name	Legend	Visible	Labels
Streets		☐	☐
Counties		☑	☑
BTA		☐	☐
MTA		☐	☐
CMA		☐	☐
BEA		☐	☐
MEA		☐	☐
EAG		☐	☐
REA		☐	☐
VPC		☐	☐
RPC		☐	☐
USA		☑	☑
World1		☑	☐

Apply Cancel

View Data Table

Universal Licensing System

PCS Broadband License - WQBR455 - Triton PCS License Company, LLC
Result Set Mapping

ULS-GIS

New Search Return to Results Printable Page

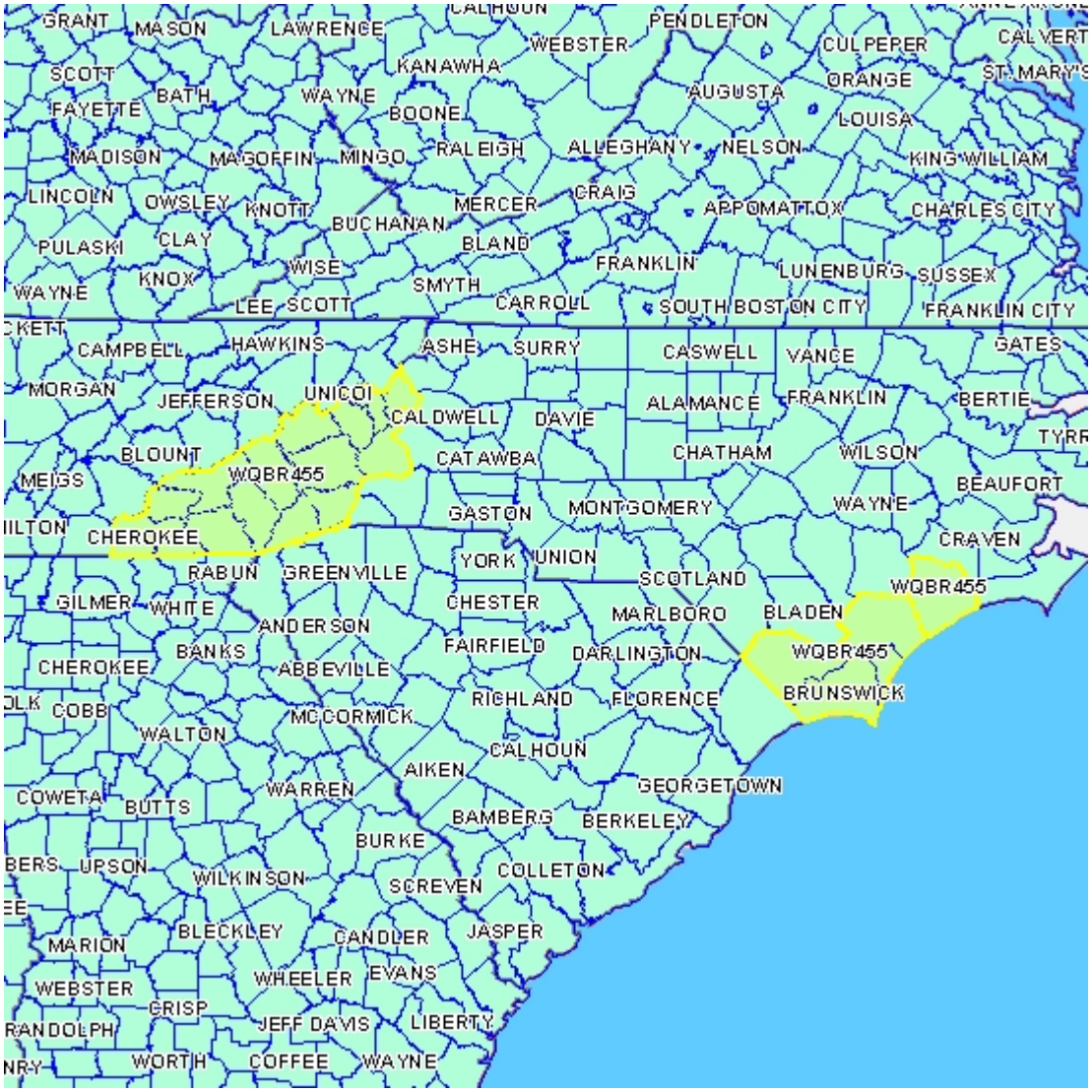

Map Options

Layer Name	Legend	Visible	Label
Streets		☐	☐
Counties		☑	☑
BTA		☑	☑
MTA		☐	☐
CMA		☐	☐
BEA		☐	☐
MEA		☐	☐
EAG		☐	☐
REA		☐	☐
VPC		☐	☐
RPC		☐	☐
USA		☑	☑
World1		☑	☐

Apply Cancel

Hide Data Table

Universal Licensing System

PCS Broadband License - WQBR455 - Triton PCS License Company, LLC

ULS-GIS

This license is not mappable.

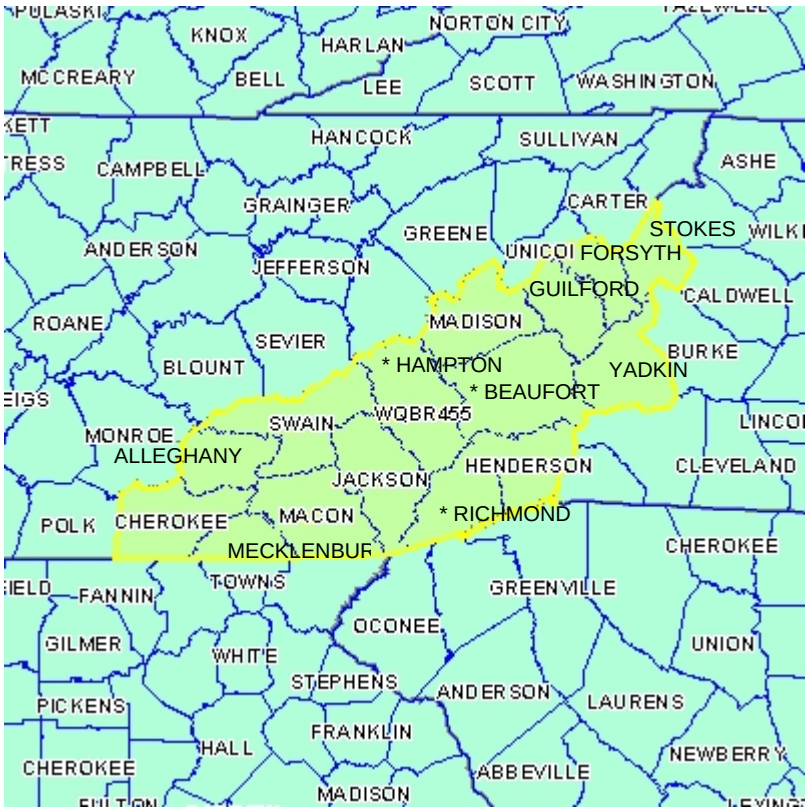

0 — 50,000
m

View Data Table

Map Options

Layer Name	Legend	Visible	Labeled
Streets		☐	☐
Counties		☑	☑
BTA		☐	☐
MTA		☐	☐
CMA		☐	☐
BEA		☐	☐
MEA		☐	☐
EAG		☐	☐
REA		☐	☐
VPC		☐	☐
RPC		☐	☐
USA		☑	☑
World1		☐	☐

Apply Cancel

Map Navigational

Select the tool you w
use, and click on the

- Zoom In
- Zoom Out
- Drill Down
- ReCenter

Map Width (met
322027.0 App

Enlarge Ma

ULS Help	ULS Glossary - FAQ - Online Help - Technical Support - Licensing Support
ULS Online Systems	CORES - ULS Online Filing - License Search - Application Search
About ULS	Privacy Statement - About ULS - ULS Home

Universal Licensing System

PCS Broadband License - WQBR455 - Triton PCS License Company, LLC

ULS-GIS

This license is not mappable.

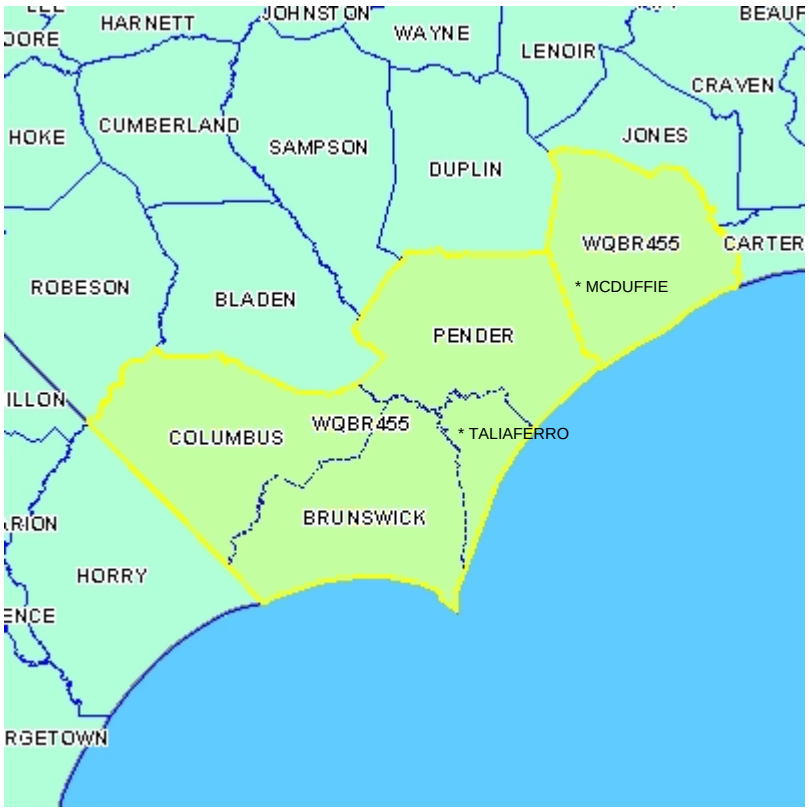

0 — 50,000 m

Map Options

Layer Name	Legend	Visible	Labeled
Streets		☐	☐
Counties		☑	☑
BTA		☐	☐
MTA		☐	☐
CMA		☐	☐
BEA		☐	☐
MEA		☐	☐
EAG		☐	☐
REA		☐	☐
VPC		☐	☐
RPC		☐	☐
USA		☑	☑
World1		☐	☐

Apply Cancel

Map Navigational

Select the tool you w use, and click on the

- Zoom In
- Zoom Out
- Drill Down
- ReCenter

Map Width (met 222027.0 App

Enlarge Ma

View Data Table

ULS Help	ULS Glossary - FAQ - Online Help - Technical Support - Licensing Support
ULS Online Systems	CORES - ULS Online Filing - License Search - Application Search
About ULS	Privacy Statement - About ULS - ULS Home

Universal Licensing System

PCS Broadband License - KNLH249 - Triton PCS License Company, LLC

ULS-GIS

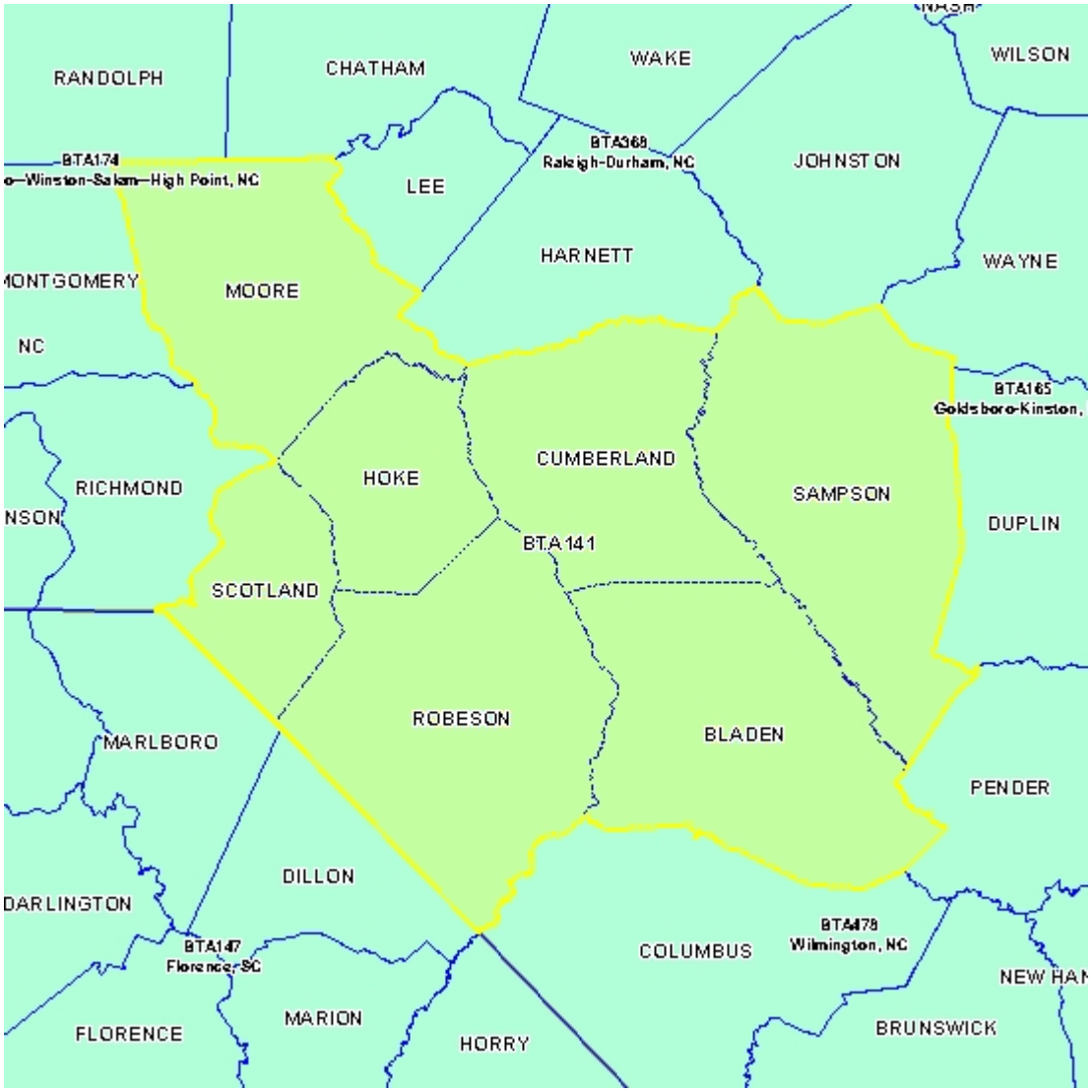

0 20,000
m

Map Options

Layer Name	Legend	Visible	Label
Streets		☐	☐
Counties		☑	☑
BTA		☑	☑
MTA		☐	☐
CMA		☐	☐
BEA		☐	☐
MEA		☐	☐
EAG		☐	☐
REA		☐	☐
VPC		☐	☐
RPC		☐	☐
USA		☑	☑
World1		☑	☐

Apply Cancel

Hide Data Table

Universal Licensing System

PCS Broadband License - KNLG681 - Triton PCS License Company, LLC

ULS-GIS

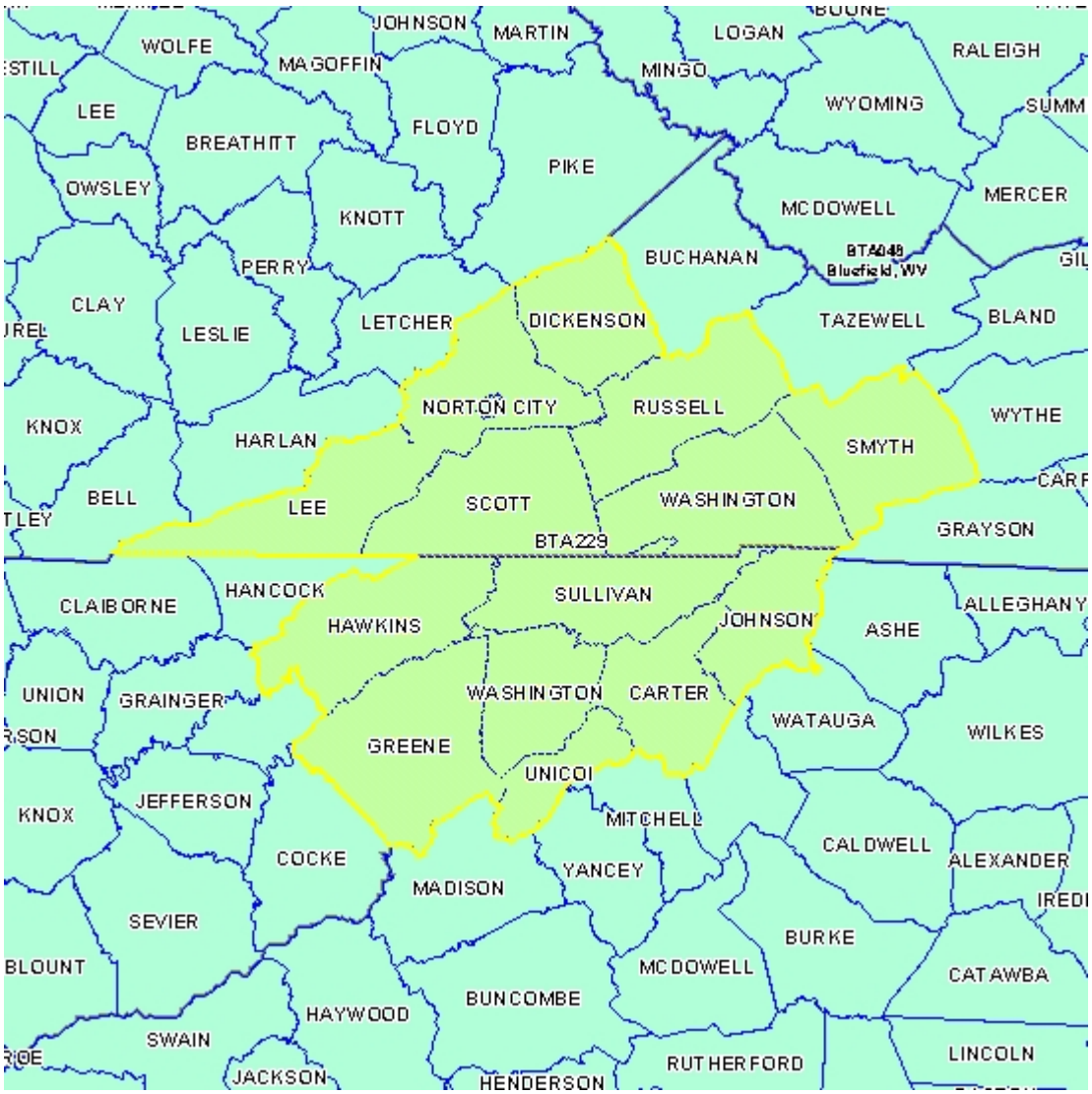

0 50,000
m

Map Options

Layer Name	Legend	Visible	Label
Streets		☐	☐
Counties		☑	☑
BTA		☑	☑
MTA		☐	☐
CMA		☐	☐
BEA		☐	☐
MEA		☐	☐
EAG		☐	☐
REA		☐	☐
VPC		☐	☐
RPC		☐	☐
USA		☑	☑
World1		☑	☐

Apply Cancel

Hide Data Table