American Indians and Alaska Natives

in the United States

United States Census 2000

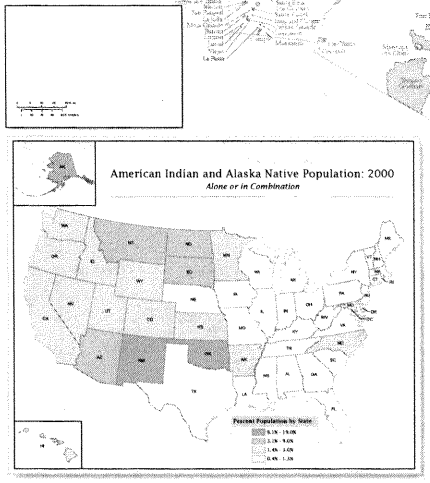

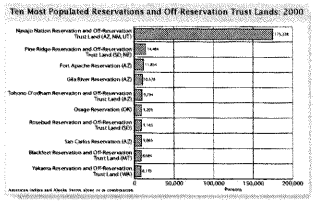



Legend

- American Indian Reservation and/or Off-Reservation Trust Land (Federal)
- Oklahoma Tribal Statistical Area
- Tribal Designated Statistical Area
- American Indian Reservation (State)
- State Designated American Indian Statistical Area
- Alaska Native Regional Corporation

International Boundary State Boundary

NOTE: The Boundaries and names shown on this map are those reported to the Census Bureau and are in effect as of January 1, 2000. The Boundaries shown on this map are for Census Bureau statistical purposes only. Designation by the Census Bureau of a statistical entity does not imply any jurisdiction, purpose, or status of sovereignty or nationhood. Some of the entities are displayed as point locations due to map scale limitations.

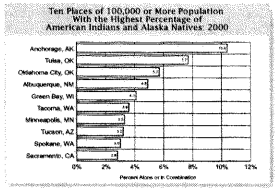
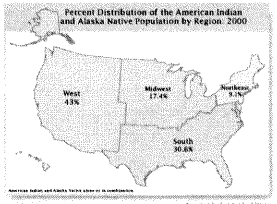
U.S. CENSUS BUREAU