ATTACHMENT 1

Union's Wireless Coverage Area

Union Wireless GSM Home Coverage Map

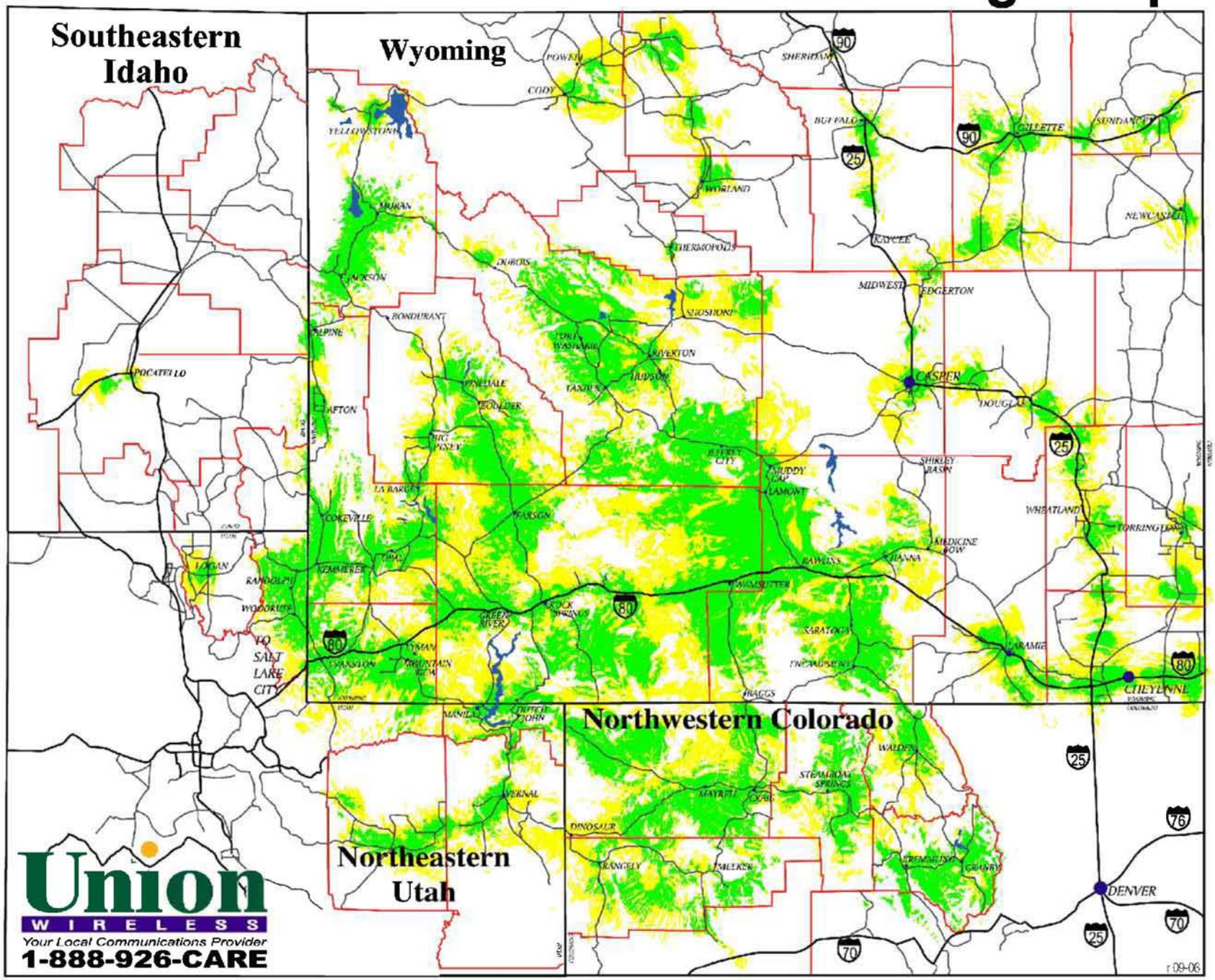

ATTACHMENT 2

Federal Lands in Union's Service Territory

nationalatlas.gov™
Where We Are

WYOMING

FEDERAL LANDS AND INDIAN RESERVATIONS

- Bureau of Indian Affairs
- Bureau of Land Management / Wilderness
- Bureau of Reclamation
- Department of Defense (includes Army Corps of Engineers lakes)
- Fish and Wildlife Service / Wilderness
- Forest Service / Wilderness
- National Park Service / Wilderness

Some small sites are not shown, especially in urban areas.

MILES
0 20 40 60 80

Albers equal area projection

Abbreviations

NF	National Forest
NHS	National Historic Site
NP	National Park
NWR	National Wildlife Refuge

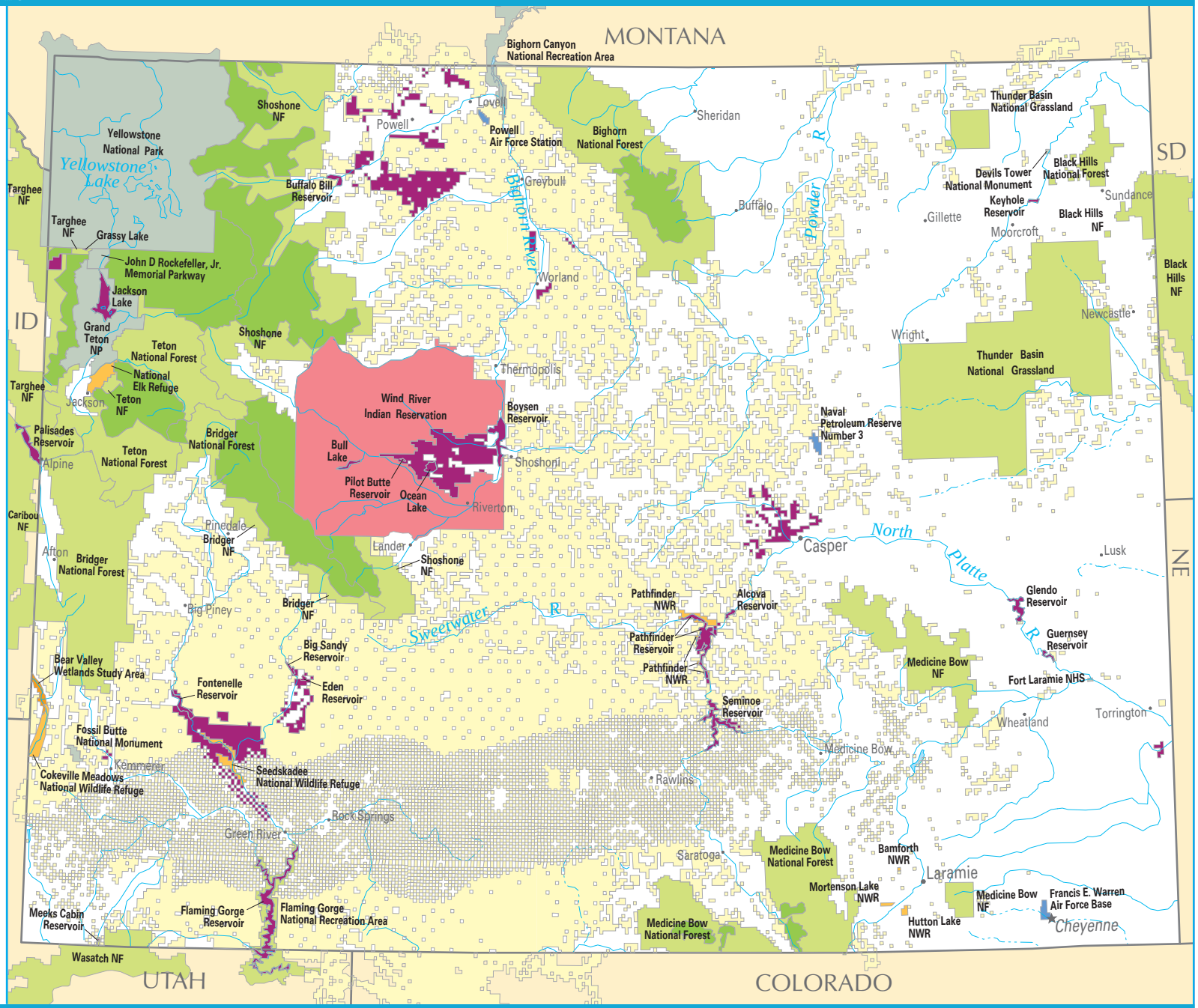

U.S. Department of the Interior
U.S. Geological Survey

The National Atlas of the United States of America®

pagefed_wy6 INTERIOR-GEOLOGICAL SURVEY, RESTON, VIRGINIA-2005

nationalatlas.gov™
Where We Are

COLORADO

FEDERAL LANDS AND INDIAN RESERVATIONS

- Bureau of Indian Affairs
- Bureau of Land Management / Wilderness
- Bureau of Reclamation
- Department of Defense (includes Army Corps of Engineers lakes)
- Fish and Wildlife Service / Wilderness
- Forest Service / Wilderness
- National Park Service / Wilderness
- Other agencies

Some small sites are not shown, especially in urban areas.

MILES
0 20 40 60 80
Albers equal area projection

Abbreviations

AFB	Air Force Base
NCA	National Conservation Area
NF	National Forest
NG	National Grassland
NHS	National Historic Site
NM	National Monument
NP	National Park
NRA	National Recreation Area
NWR	National Wildlife Refuge
Res	Reservoir

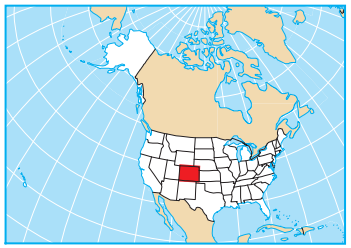

WYOMING
NEBRASKA
KANSAS
OKLAHOMA
NEW MEXICO
UT

Medicine Bow NF
Roosevelt National Forest
Pawnee NG
Julesburg
Holyoke
Sterling
Fort Morgan
Akron
Wray
Bonny Reservoir
Limon
Burlington
Cheyenne Wells
Springfield
Horsetooth Reservoir
Fort Collins
Loveland
Greeley
Carter Lake Res
Longmont
Boulder
Broomfield
Two Ponds NWR
Rocky Mountain Arsenal NWR
Fitzsimons Army Medical Center (Closed)
Arvada
Lakewood
Denver
Federal Correctional Complex
Cherry Creek Reservoir
US Air Force Academy
Farish Memorial Recreation Area
United States Air Force Academy
Colorado Springs
Peterson AFB
NORAD COC Center
Fort Carson
High Speed Ground Test Center
Pueblo Chemical Depot (Closed)
Federal Correctional Complex
Pueblo Res
Pueblo
John Martin Reservoir
Bent's Old Fort NHS
La Junta
Lamar
Walsenburg
Comanche NG
Fort Carson
San Isabel NF
Comanche National Grassland
Trinidad
Rocky Mountain NP
Arapaho NWR
Arapaho NF
Shadow Mountain Lake
Arapaho NRA
Green Mountain Reservoir
Routt NF
Steamboat Springs
Craig
Dinosaur NM
Browns Park NWR
Meeker
Vail
Glenwood Springs
Aspen
Rifle Gap Res
Naval Oil Shale Reserve
White River National Forest
White River NF
Ruedi Reservoir
Leadville National Fish Hatchery
Turquoise Lake
Twin Lakes Reservoir
Pike National Forest
San Isabel NF
Florissant Fossil Beds National Monument
Taylor Park Reservoir
Paonia Res
Black Canyon of the Gunnison NP
Gunnison Gorge NCA
Crawford Res
Curecanti NRA
Gunnison National Forest
Gunnison
Salida
Delta
Montrose
Grand Junction
Grand Mesa NF
Colorado Canyons NCA
Colorado NM
Vega Res
Grand Mesa NF
Manti-La Sal NF
Uncompahgre NF
Uncompahgre National Forest
Ridgway Res
Silver Jack Res
Rio Grande National Forest
San Isabel National Forest
Canyons of the Ancients NM
San Juan National Forest
McPhee Res
Mesa Verde National Park
Hovenweep NM
Lemon Reservoir
Vallecito Res
Durango
Pagosa Springs
San Juan NF
Platoro Reservoir
Ute Mountain Indian Reservation
Southern Ute Indian Reservation
Navajo Reservoir
Del Norte
Monte Vista
Monte Vista NWR
Alamosa
Alamosa NWR
Baca National Wildlife Refuge
Great Sand Dunes NP
Rio Grande National Forest
Gunnison NF
Antonito
Yampa River
White River
Colorado River
South Platte River
Arikaree River
Arkansas River

U.S. Department of the Interior
U.S. Geological Survey

The **National Atlas** of the United States of America®

pagefed_co6.pdf INTERIOR-GEOLOGICAL SURVEY, RESTON, VIRGINIA-2003

nationalatlas.gov™
Where We Are

UTAH

FEDERAL LANDS AND INDIAN RESERVATIONS

- Bureau of Indian Affairs
- Bureau of Land Management / Wilderness
- Bureau of Reclamation
- Department of Defense (includes Army Corps of Engineers lakes)
- Fish and Wildlife Service / Wilderness
- Forest Service / Wilderness
- National Park Service / Wilderness

Some small sites are not shown, especially in urban areas.

MILES
0 20 40 60 80
Albers equal area projection

Abbreviations

AFB	Air Force Base
IR	Indian Reservation
NF	National Forest
NM	National Monument
NP	National Park
NRA	National Recreation Area
NWR	National Wildlife Refuge

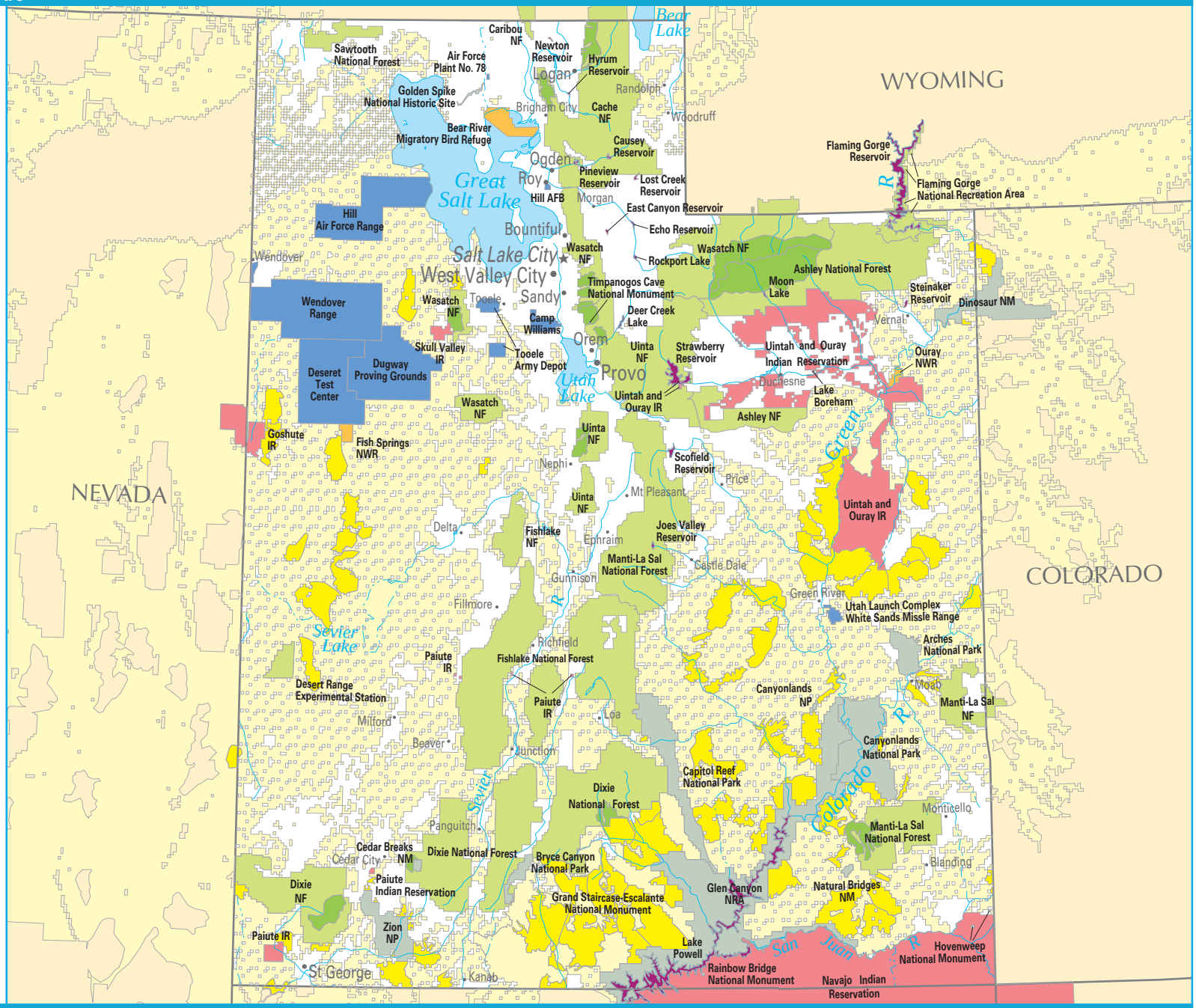

U.S. Department of the Interior
U.S. Geological Survey

The **National Atlas** of the United States of America®

pagefed_ut5.pdf INTERIOR-GEOLOGICAL SURVEY, RESTON, VIRGINIA-2003