ATTACHMENT 1

Union's Wireless Coverage Area

Union Wireless GSM Home Coverage Map

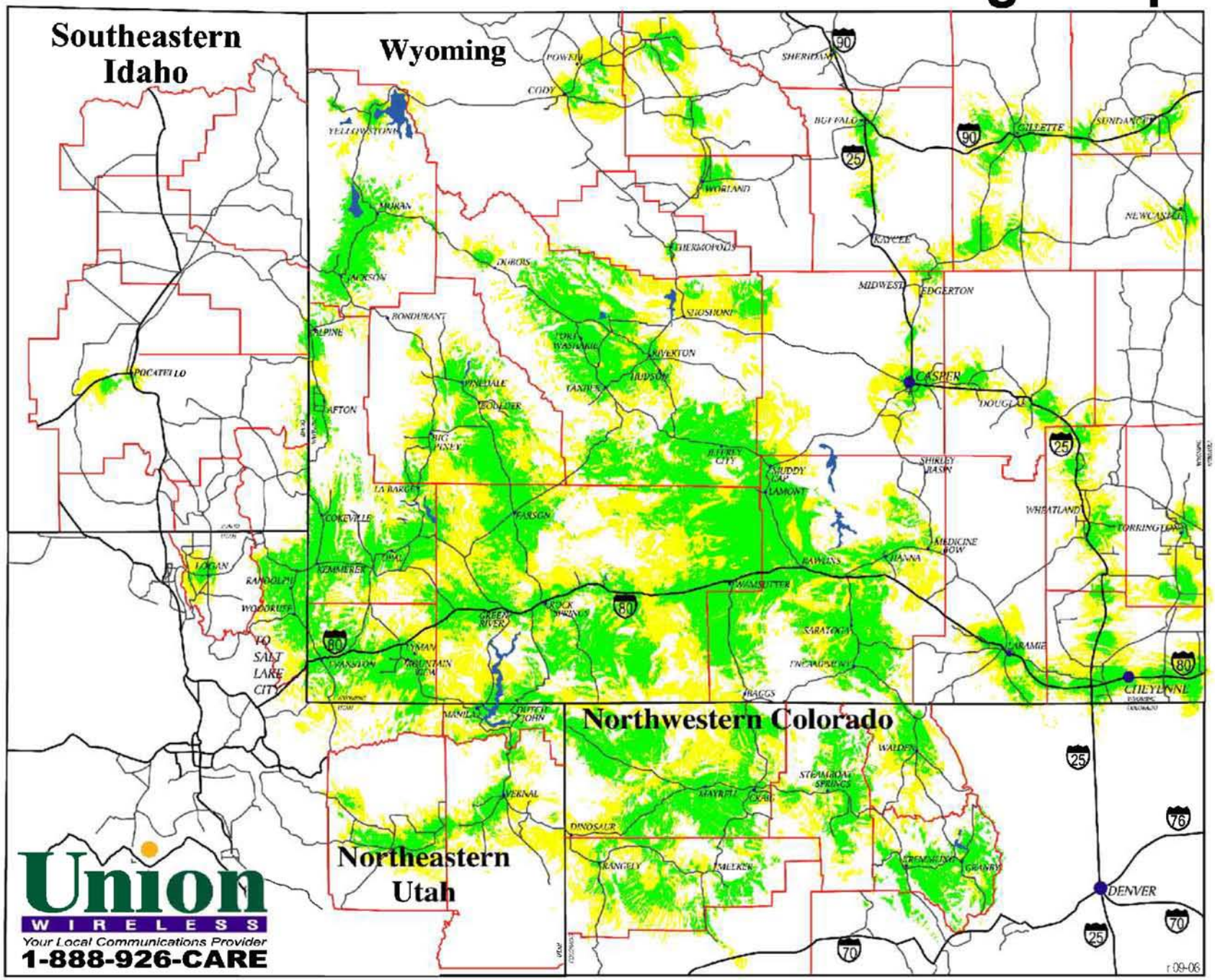

In-Building & Outdoor Coverage

Outdoor Coverage

ATTACHMENT 2

Federal Lands in Union's Service Territory

nationalatlas.gov™
Where We Are

WYOMING

FEDERAL LANDS AND INDIAN RESERVATIONS

- Bureau of Indian Affairs
- Bureau of Land Management / Wilderness
- Bureau of Reclamation
- Department of Defense (includes Army Corps of Engineers lakes)
- Fish and Wildlife Service / Wilderness
- Forest Service / Wilderness
- National Park Service / Wilderness

Some small sites are not shown, especially in urban areas.

MILES
0 20 40 60 80

Albers equal area projection

Abbreviations

NF	National Forest
NHS	National Historic Site
NP	National Park
NWR	National Wildlife Refuge

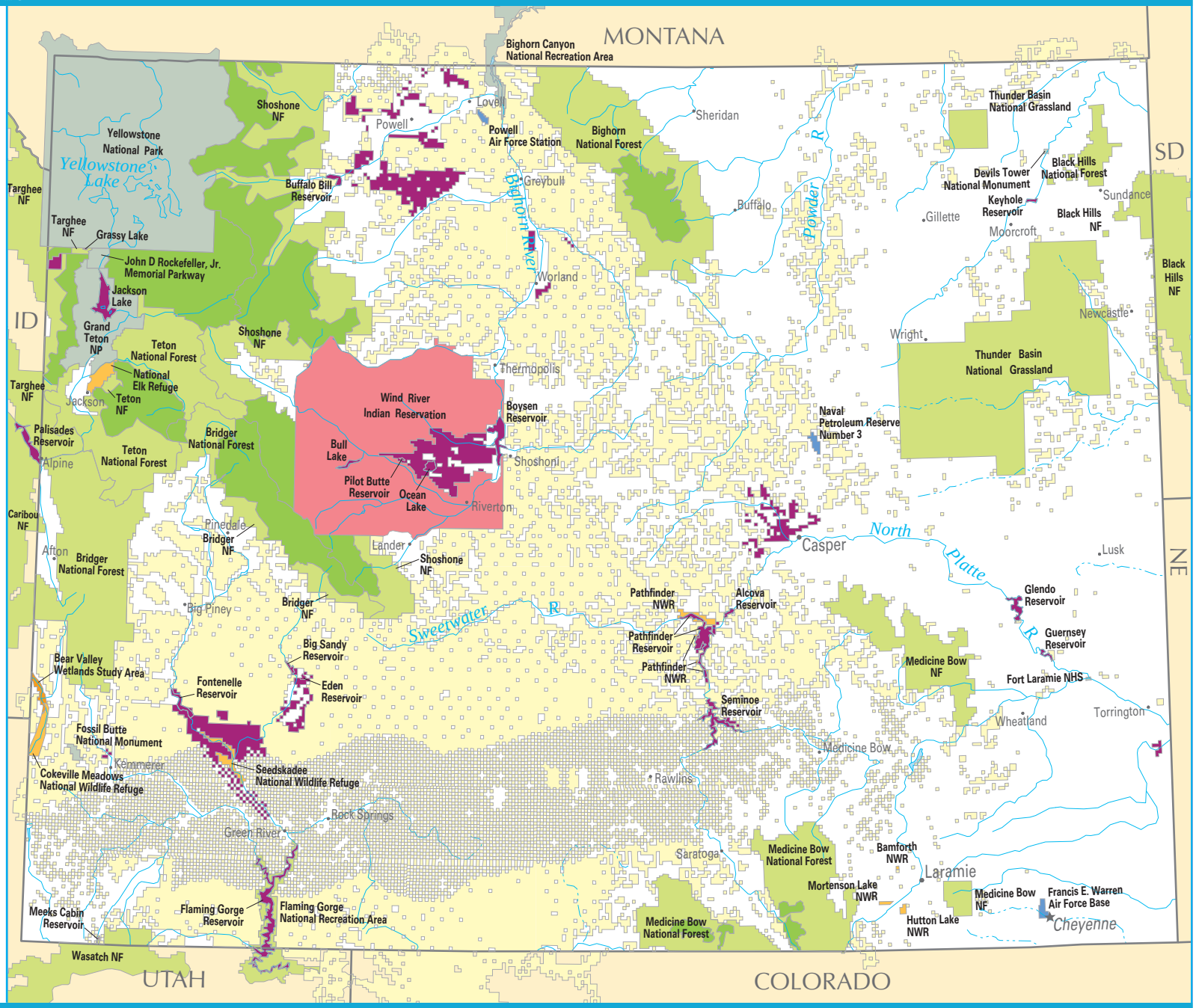

U.S. Department of the Interior
U.S. Geological Survey

The **National Atlas** of the United States of America®

pagefed_wy6 INTERIOR-GEOLOGICAL SURVEY, RESTON, VIRGINIA-2005

nationalatlas.gov™
Where We Are

COLORADO

FEDERAL LANDS AND INDIAN RESERVATIONS

- Bureau of Indian Affairs
- Bureau of Land Management / Wilderness
- Bureau of Reclamation
- Department of Defense (includes Army Corps of Engineers lakes)
- Fish and Wildlife Service / Wilderness
- Forest Service / Wilderness
- National Park Service / Wilderness
- Other agencies

Some small sites are not shown, especially in urban areas.

MILES
0 20 40 60 80
Albers equal area projection

Abbreviations

AFB	Air Force Base
NCA	National Conservation Area
NF	National Forest
NG	National Grassland
NHS	National Historic Site
NM	National Monument
NP	National Park
NRA	National Recreation Area
NWR	National Wildlife Refuge
Res	Reservoir

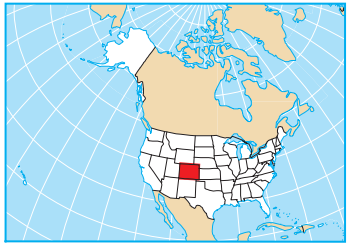

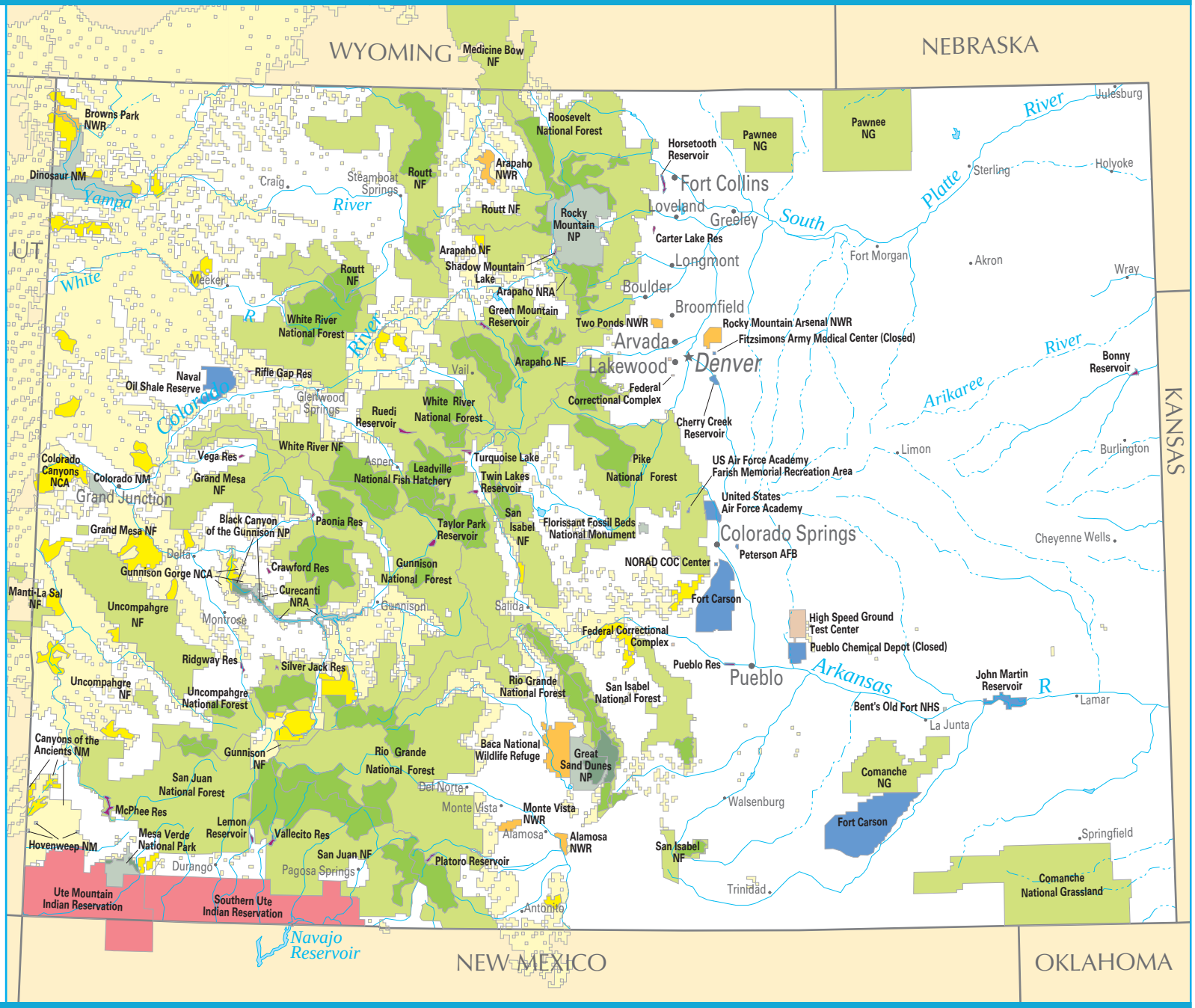

U.S. Department of the Interior
U.S. Geological Survey

The **National Atlas** of the United States of America®

pagefed_co6.pdf INTERIOR-GEOLOGICAL SURVEY, RESTON, VIRGINIA-2003

nationalatlas.gov™
Where We Are

UTAH

FEDERAL LANDS AND INDIAN RESERVATIONS

- Bureau of Indian Affairs
- Bureau of Land Management / Wilderness
- Bureau of Reclamation
- Department of Defense (includes Army Corps of Engineers lakes)
- Fish and Wildlife Service / Wilderness
- Forest Service / Wilderness
- National Park Service / Wilderness

Some small sites are not shown, especially in urban areas.

MILES
0 20 40 60 80
Albers equal area projection

Abbreviations

AFB	Air Force Base
IR	Indian Reservation
NF	National Forest
NM	National Monument
NP	National Park
NRA	National Recreation Area
NWR	National Wildlife Refuge

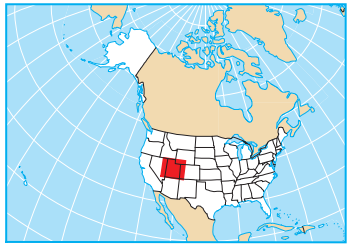

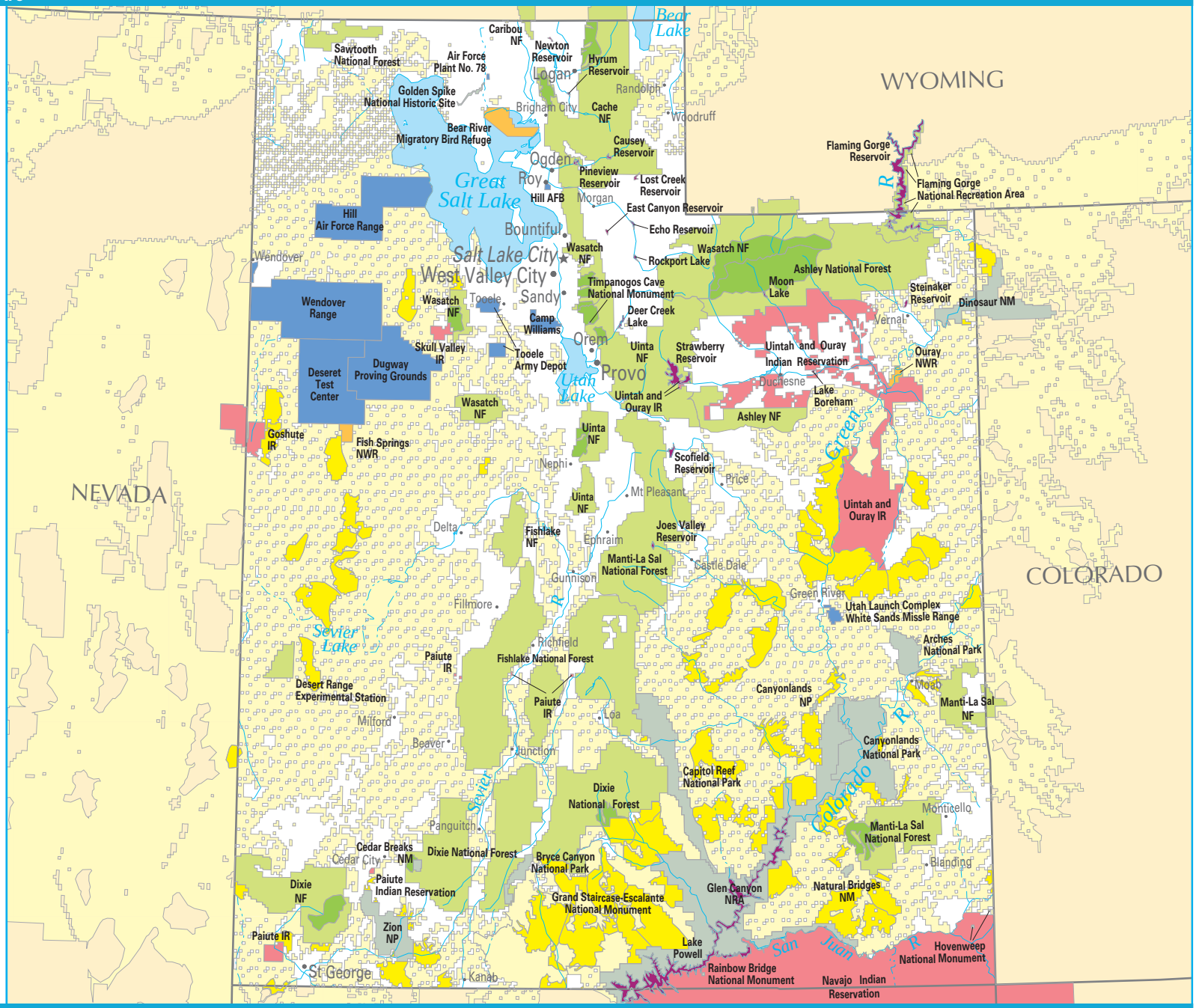

U.S. Department of the Interior
U.S. Geological Survey

The **National Atlas** of the United States of America®

pagefed_ut5.pdf INTERIOR-GEOLOGICAL SURVEY, RESTON, VIRGINIA-2003