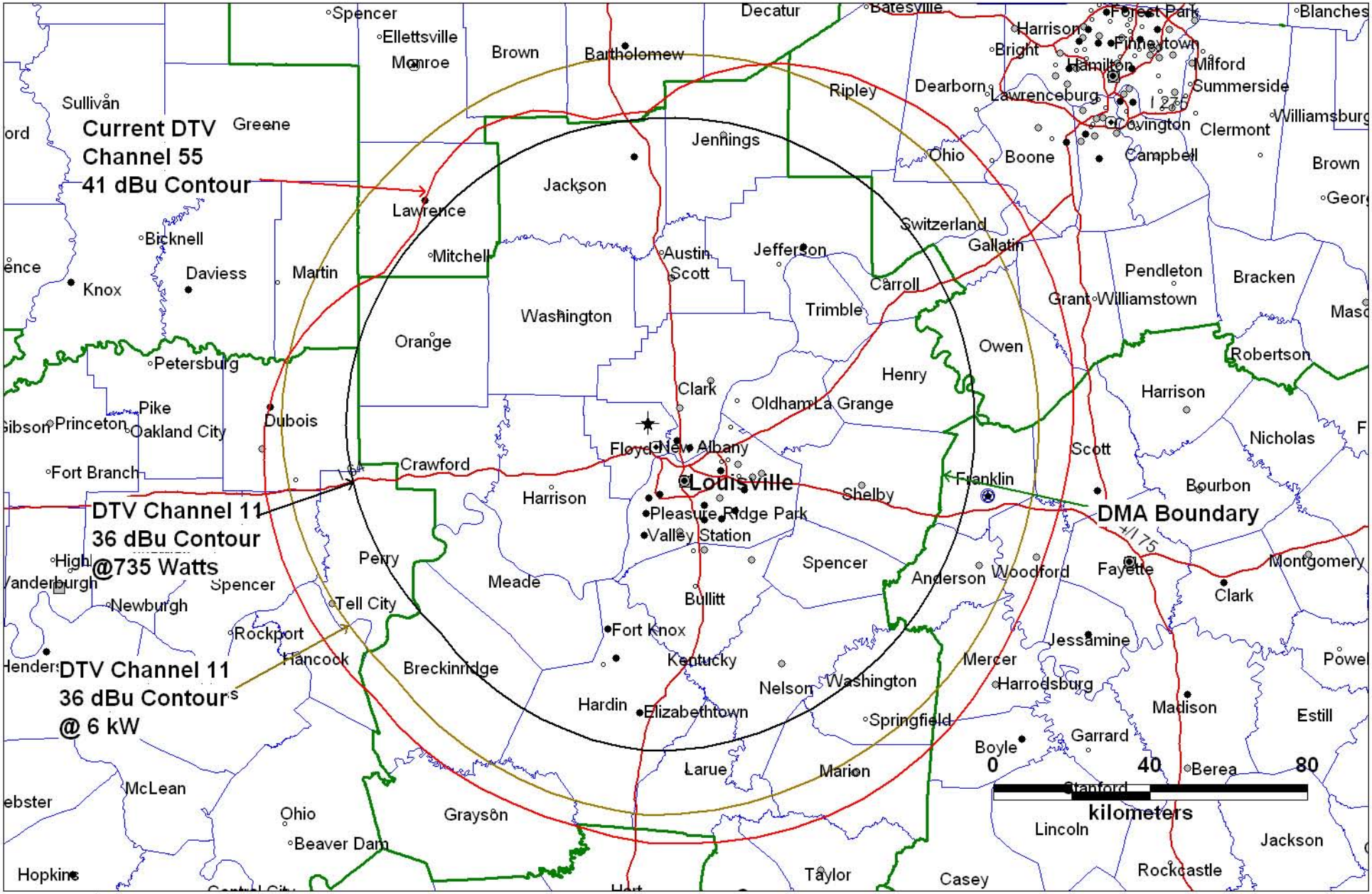

MAP #1

WHAS Louisville, KY
Current DTV Channel 55 (RED)
Post Transition DTV Channel 11 @ 735 W Omni (Analog Antenna) (BLACK)
Post Transition DTV Channel 11 @ 6 kW Omni (Analog Antenna) (BROWN)

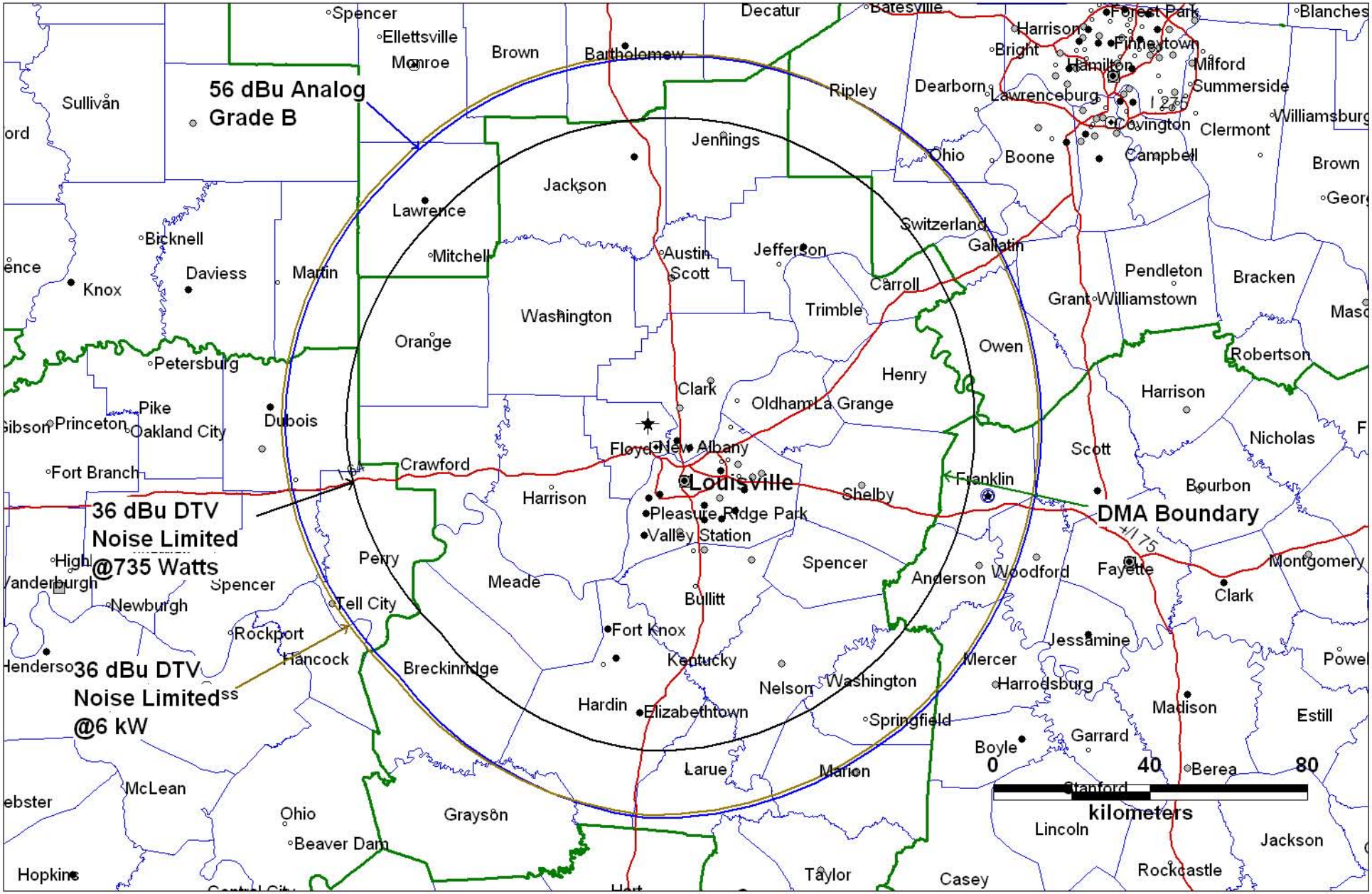

MAP #2

WHAS Louisville, KY
Current Analog Channel 11 (BLUE)
Post Transition DTV Channel 11 @ 735 W Omni (Analog Antenna) (BLACK)
Post Transition DTV Channel 11 @ 6 kW Omni (Analog Antenna) (BROWN)

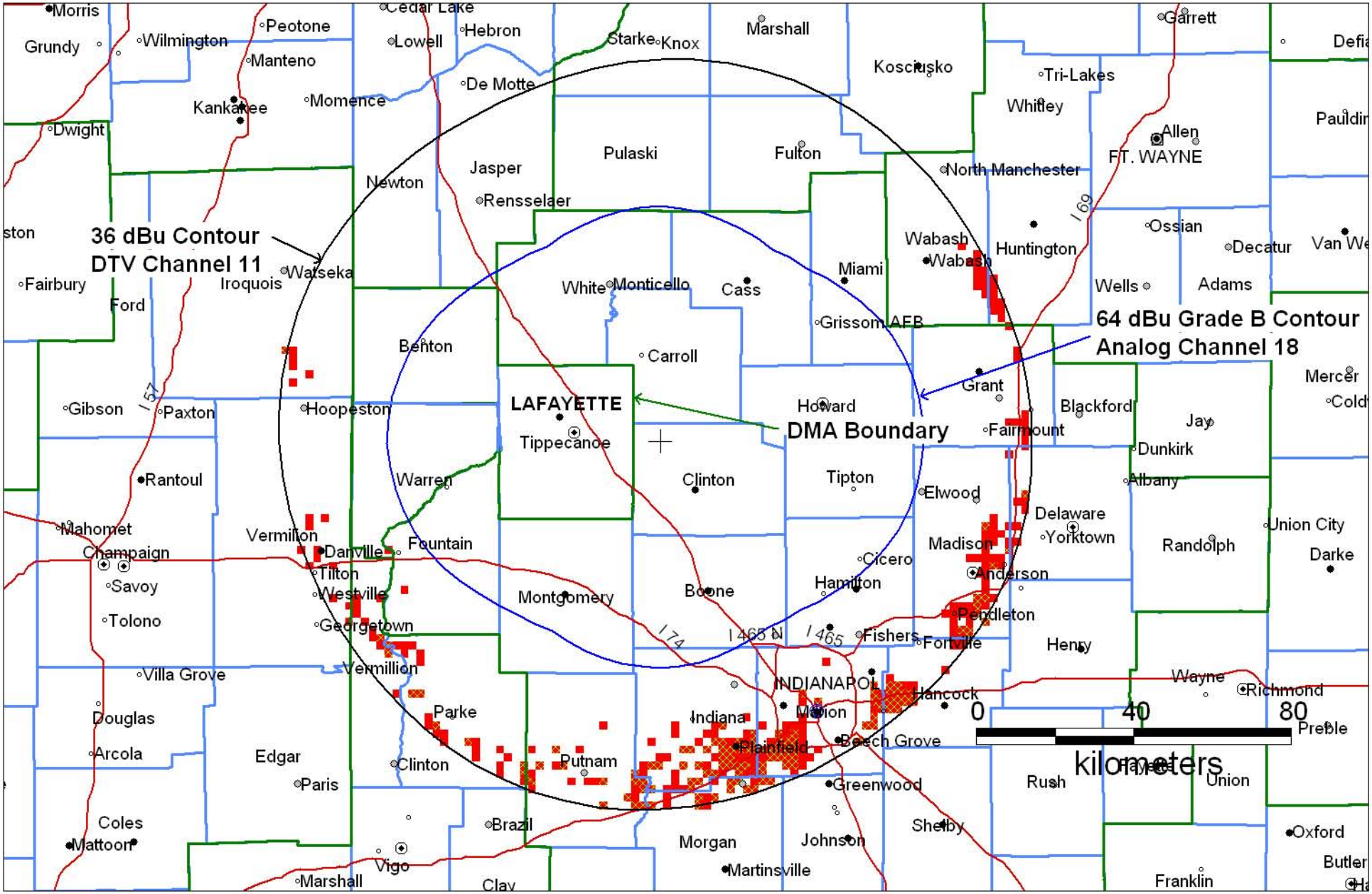

MAP #3

WLFI Lafayette, IN DTV Channel 11 - Analog Channel 18
Interference from WHAS Analog Channel 11 to WLFI Channel 11 shown in RED
Interference from Post Transition WHAS Channel 11 @ 6 kW Omni (Analog Antenna)
to WLFI Channel 11 shown as cross hatched

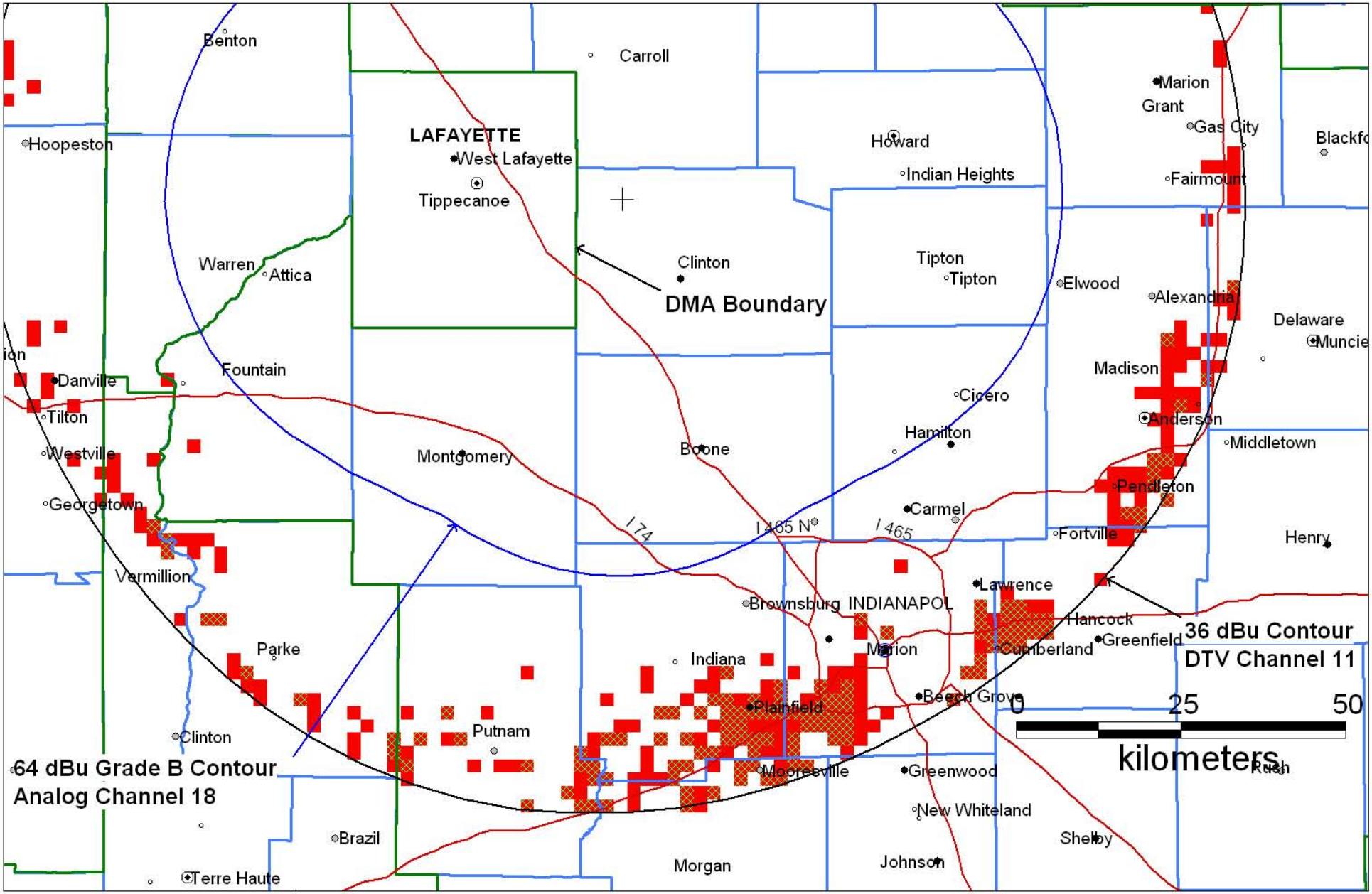

MAP #4

WLFI Lafayette, IN DTV Channel 11 - Analog Channel 18
Interference from WHAS Analog Channel 11 to WLFI Channel 11 shown in RED
Interference from Post Transition WHAS Channel 11 @ 6 kW Omni (Analog Antenna)
to WLFI Channel 11 shown as cross hatched

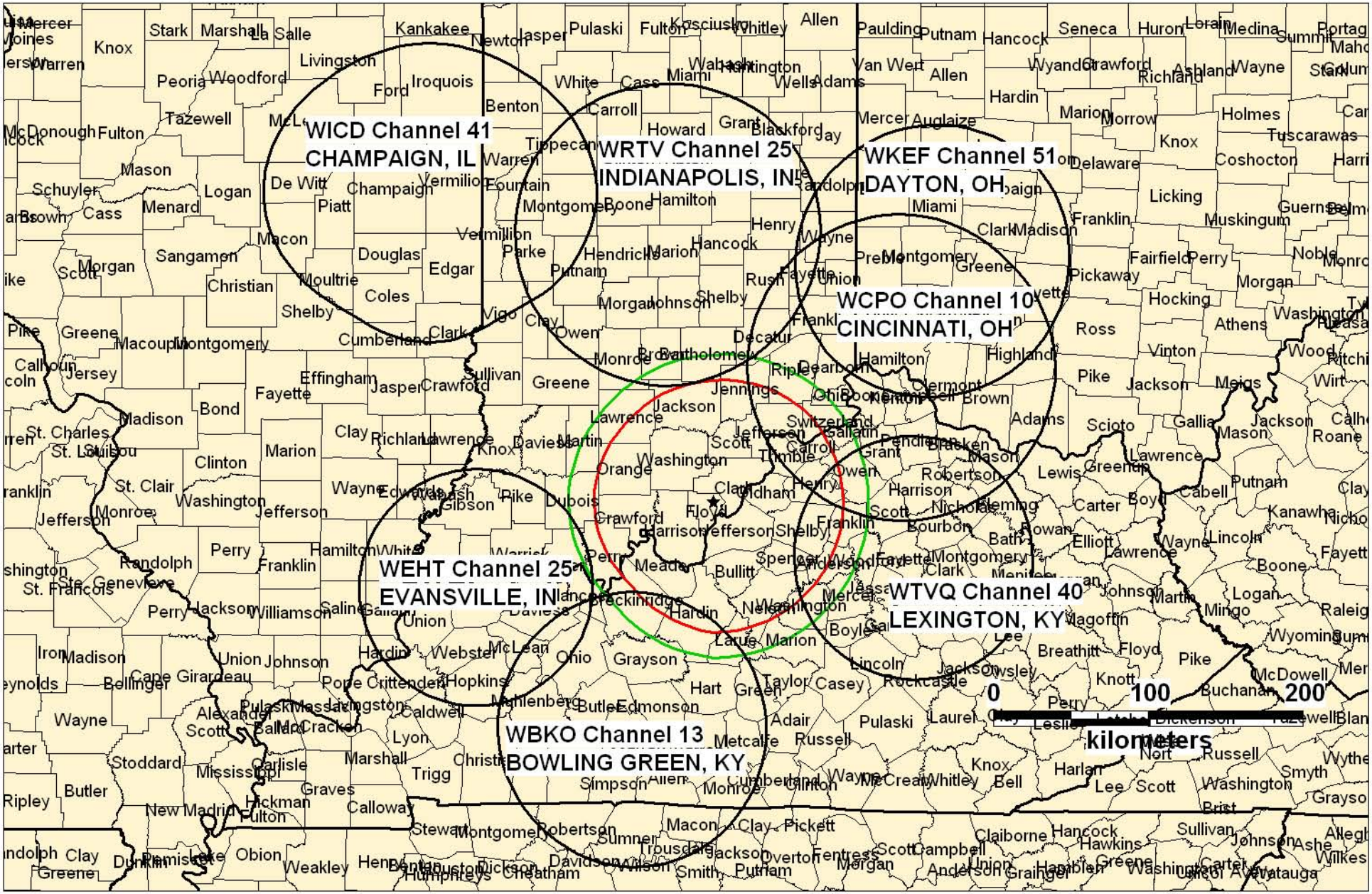

MAP #5

Post Transition Noise Limited Contours for WHAS Louisville, KY and The Other ABC Affiliates within 150 miles of WHAS

WHAS Contour @ 735 W Omni (Analog Antenna) (RED)

WHAS Contour @ 6 kW Omni (Analog Antenna) (GREEN)