Nonspecialized Counties, 1998-2000

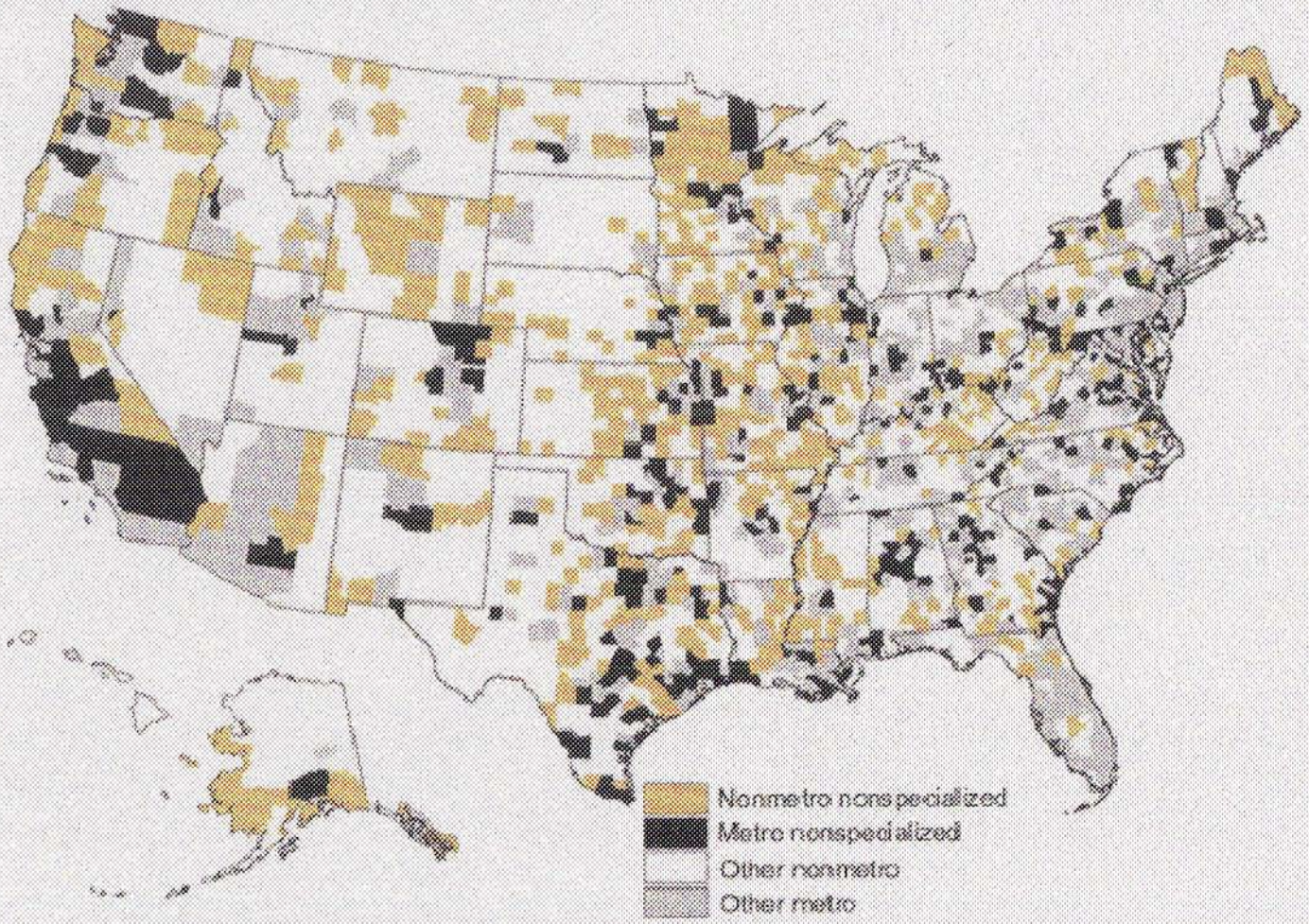

Nonspecialized counties--did not qualify for any of the farming, mining, manufacturing, Federal/State government, or services-dependent categories during 1998-2000.

Source: Economic Research Service, USDA.

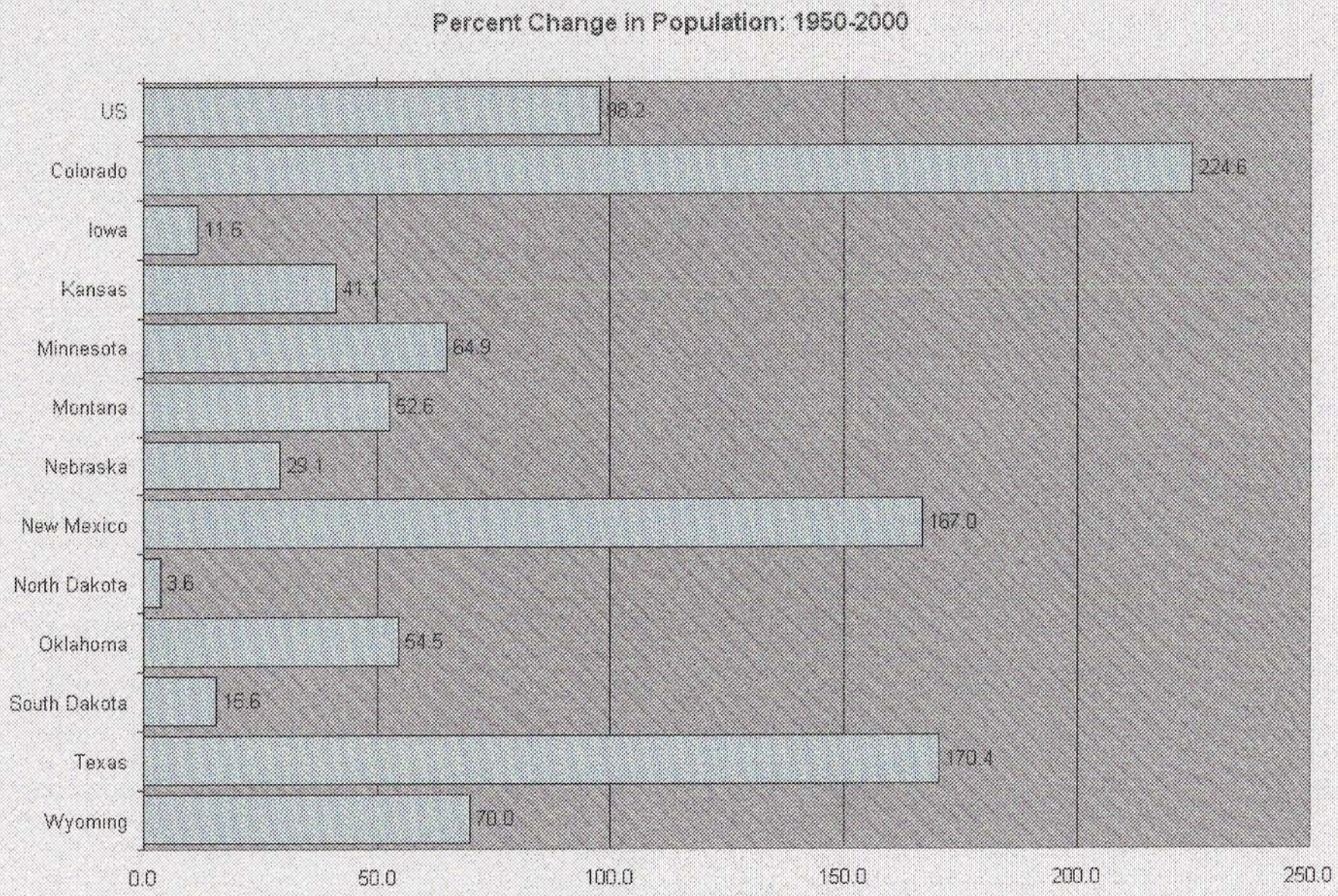
Percent Change in Population: 1950-2000
US
Colorado
Iowa
Kansas
Minnesota
Montana
Nebraska
New Mexico
North Dakota
Oklahoma
South Dakota
Texas
Wyoming
98.2
224.6
11.6
41.1
64.9
52.6
29.1
167.0
3.6
54.5
16.6
170.4
70.0
0.0
50.0
100.0
150.0
200.0
250.0

Percent Change in Total Population for the United States by County: 1950-2000

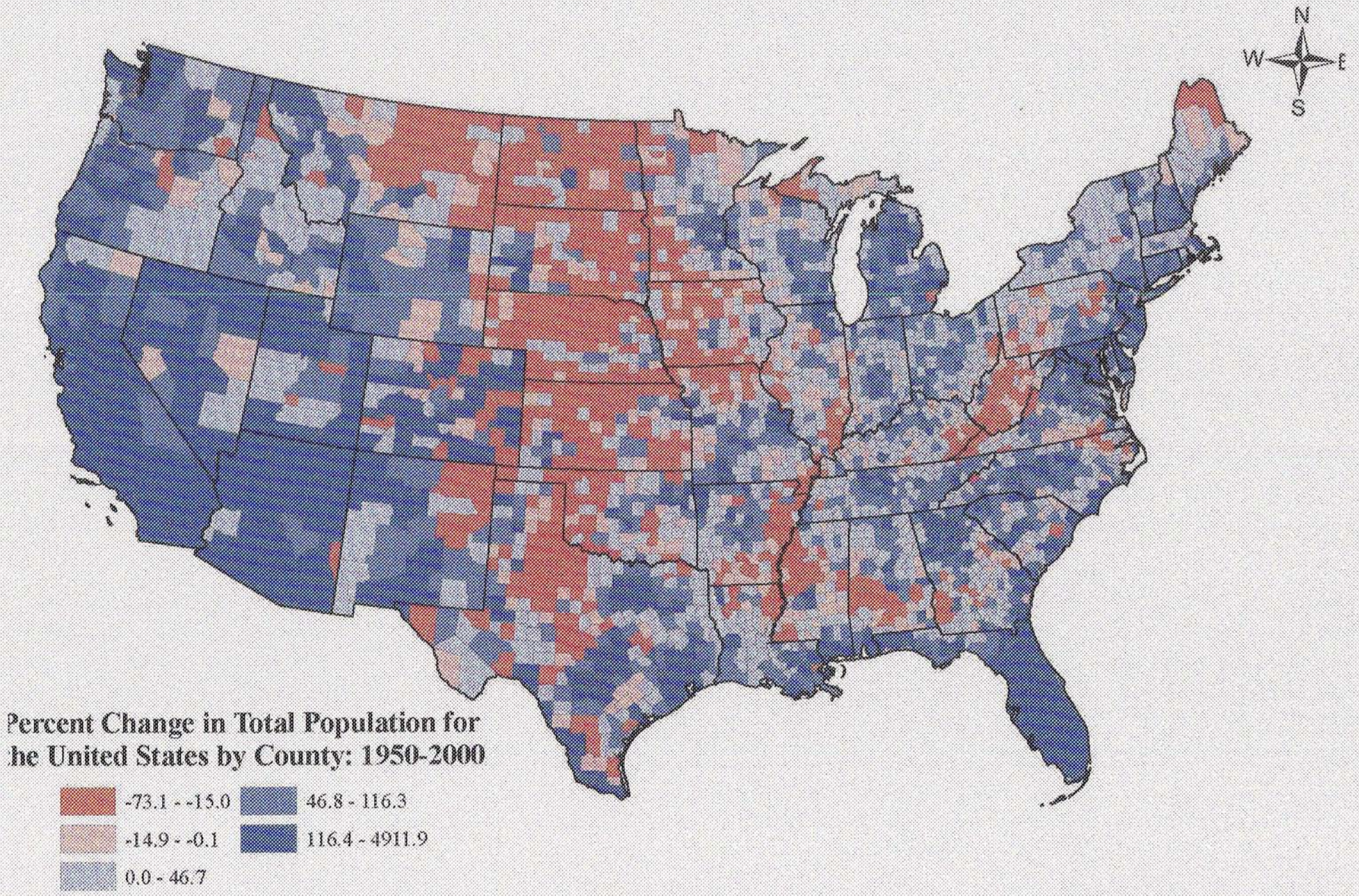

urce: U.S. Census Bureau, Census 2000; United States Historical Census Data Browser, Census 1950

Percent Change in Total Population for the Great Plains by County: 1950-2000

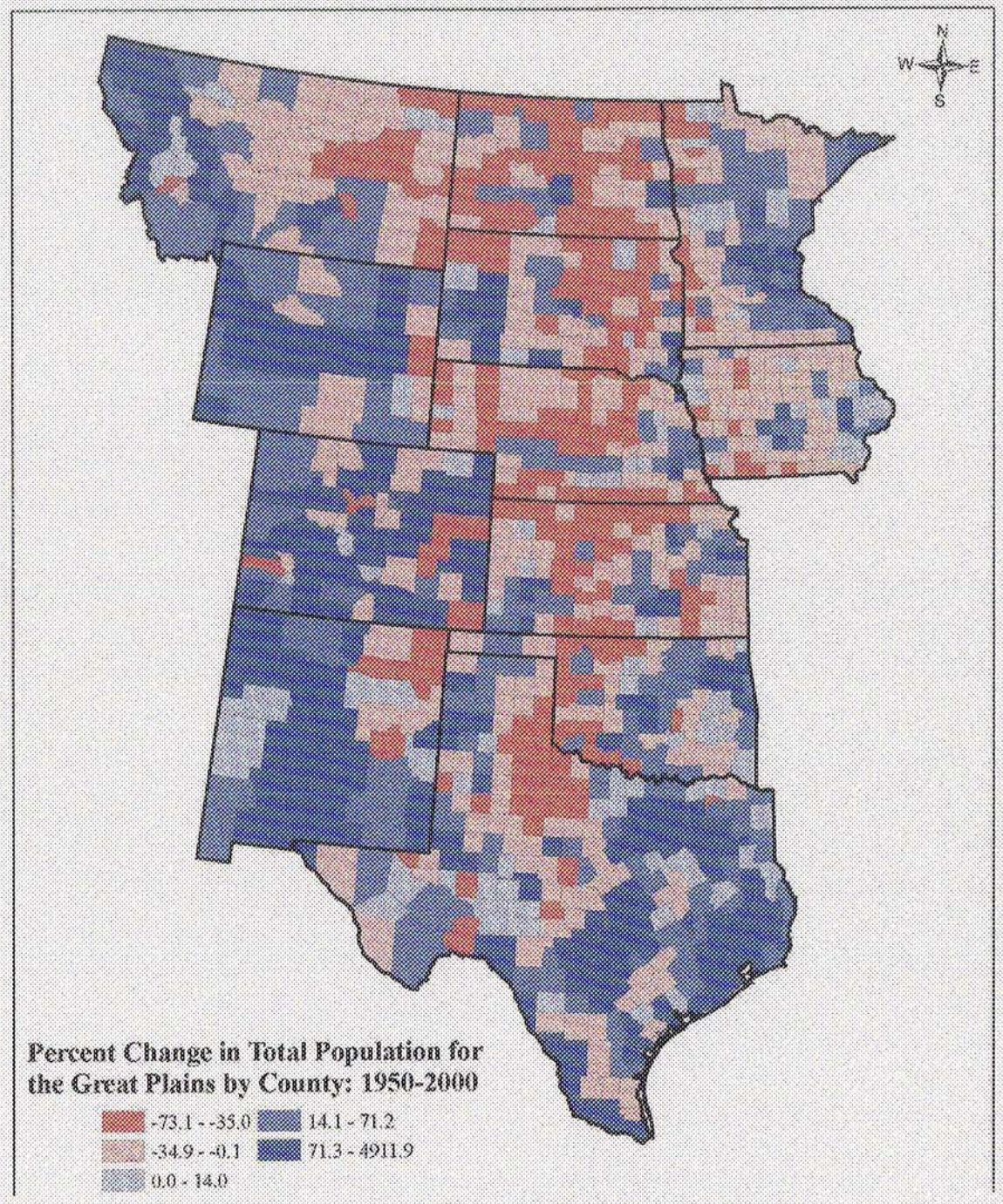

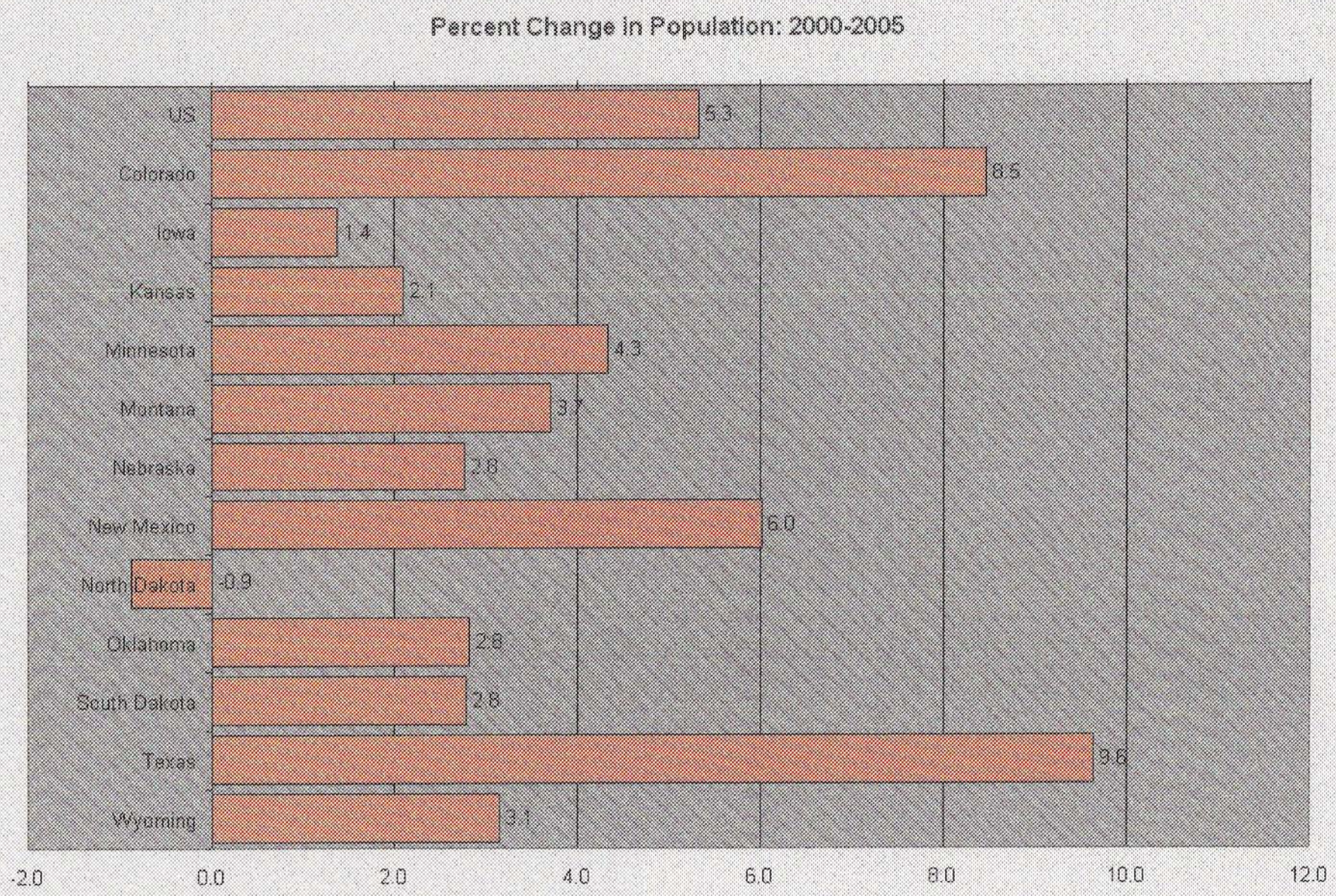

Source: US Census Bureau, 2005 Annual Estimates

Percent Change in Total Population for the United States by County: 2000-2005

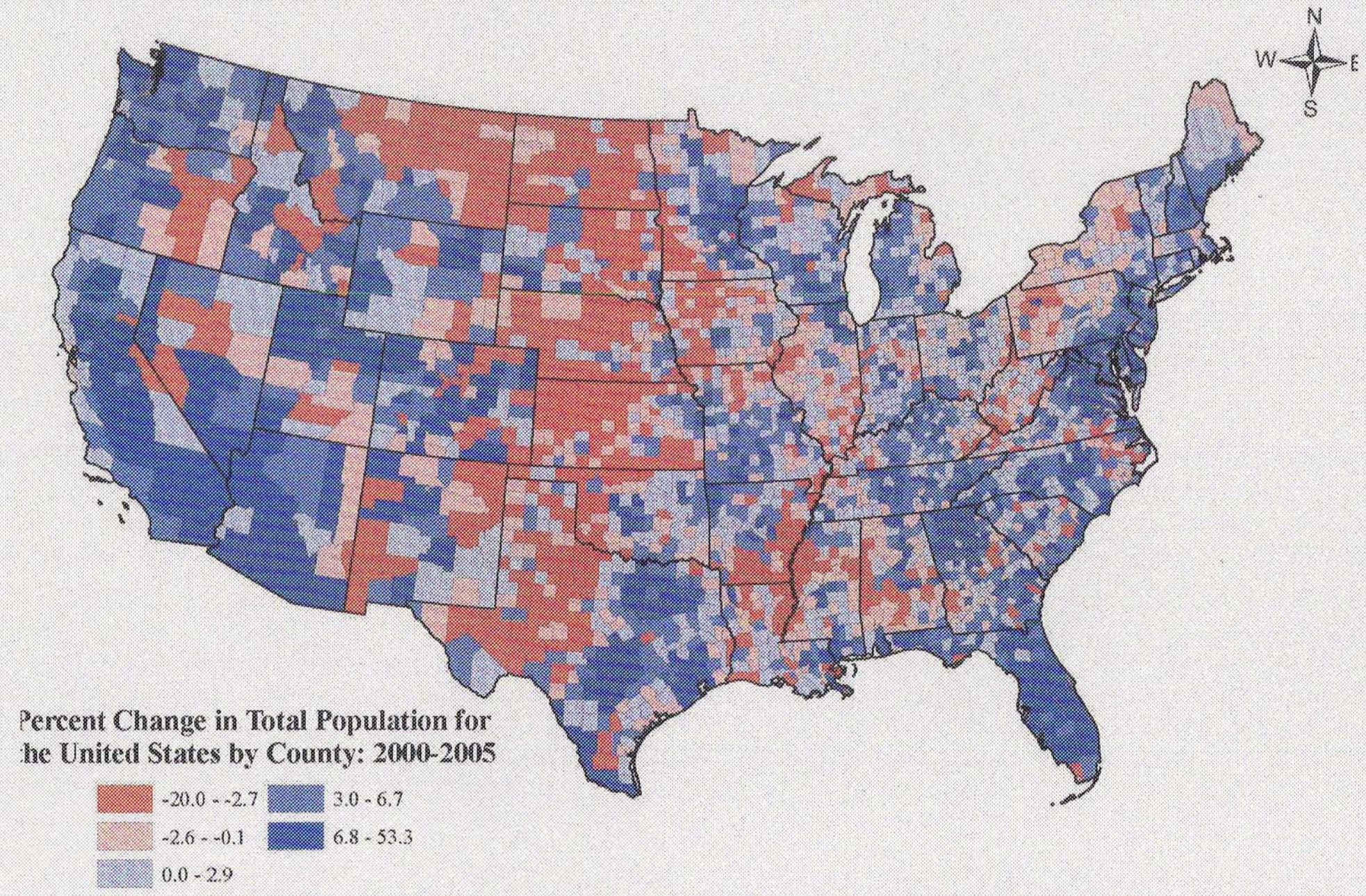

urce: U.S. Census Bureau, Census 2000; Annual Estimates, U.S. Census Bureau, 2005
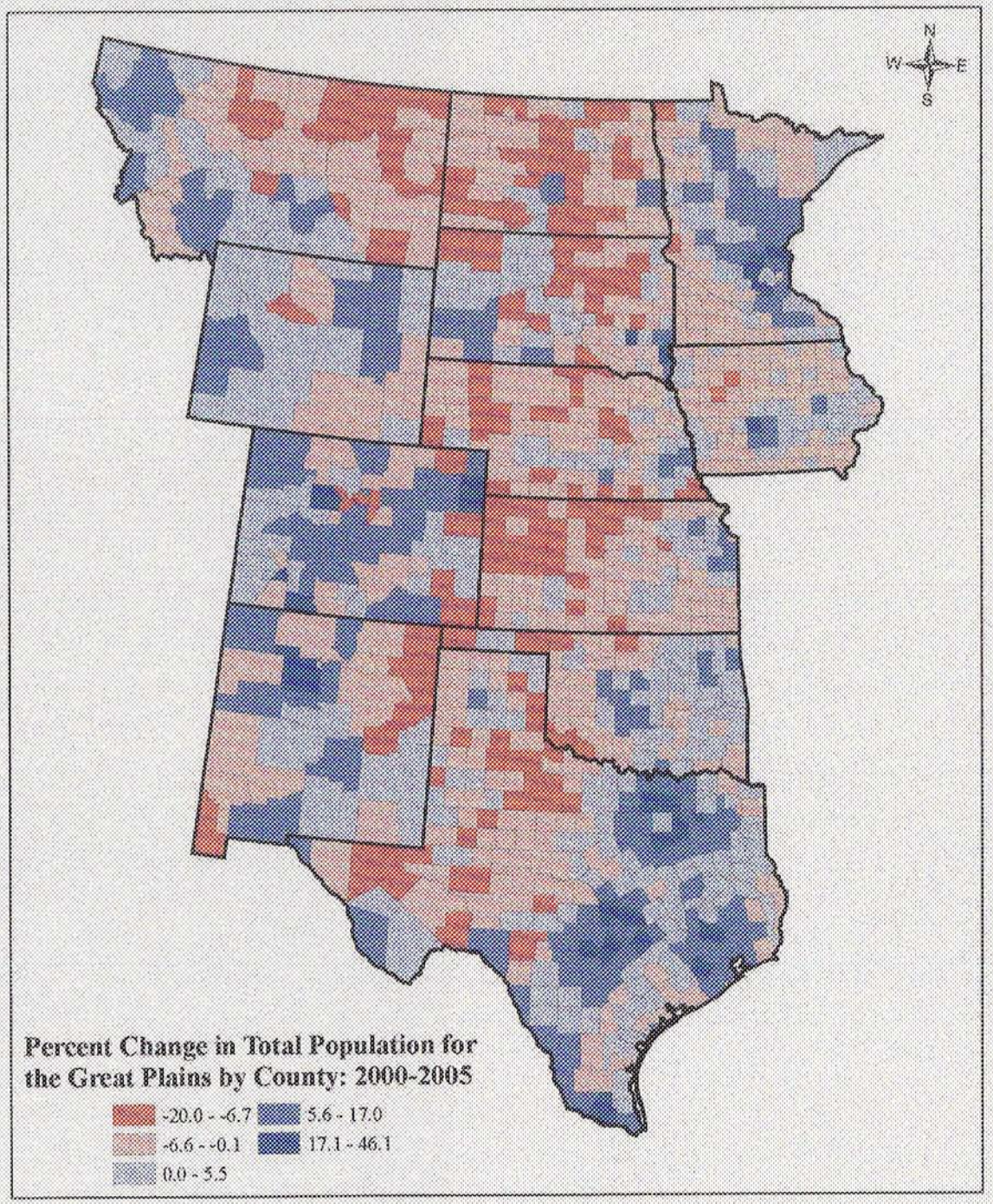
Percent Change in Total Population for the Great Plains by County: 2000-2005