Tab 1
Pole Reports for Richard Blake Pendley Declaration

Licensee: **Greystone**

Licensee PA#:

Make Ready Work Report

Client: **Greystone**

USS TrackingNo
07-25004A

Proprietary - Not for disclosure without the express written consent of Utility Support Systems, Inc.

Pole Seq #: **74** Location: **3148 POPE RD -LEFT SIDE**

Map #:

Substation: **26**

Client Pole #: **108189005**

Applicant's Pole #:

Pole Owner: **GREYSTONE**

Height: **40** Class: **4** Date: **79**

Pole Quality (Per Visual Inspection Only): **Good**

City: **DOUGLASVILLE**

County: **DOUGLAS**

Inspector: **EVAN**

Aide: **PG**

Date Of Make-Ready: **3/26/2008**

No Work Required: ☐
Pole Changeout: ☐
Repair Pole Ground: ☐
Inaccessible: ☐
CATV Pwr Supply: ☐
Service Pole: ☐

Pole Not On Map: ☐
Reliability Issue: ☐
Check Pole Loading: ☐
Remove Old Pole: ☐
Easement Required: ☐
Permit Required: ☐
Street Light: ☑

NJUNS #:

Backspan Dist: Seq #:
Frontspan Dist: Seq #:
Sidespan Dist: Seq #:
Sidespan Dist: Seq #:

Picture Names:
DSCN0031.JPG

Coordinates are in Decimal Degrees

Latitude: **33.7200668488908**

Longitude: **-84.6880486698095**

Temperature: **66**

Pole Spec Code: **VC1-2**

Company	Type Attachment	Measure Location	Feet	Inches	New POA	Install Anch/ Guy	Add Guy Mkr	Trim Tree	Attach	Bond	Transfer Cable	Violation	Responsible Party	Work Req'd	M/R Seq #
GREYSTONE	Transformer	@ Pole	26	8		☐	☐	☐	☐	☐	☐	☐	☐	☐	
GREYSTONE	Light-Street	Clearance: 8 @ Pole	26	2		☐	☐	☐	☐	☐	☐	☐	☐	☐	
COMCAST(N)	Coax	Clearance: 13 @ Pole	25	1	23'2"	☐	☐	☐	M	☐	☐	☑	☐	☑	2
LOWER COMCAST(N) COAX 23" TO 42" BELOW GREYSTONE TFMR															
BELLSOUTH	Service Drop	Clearance: 9 @ Pole	24	4	22'8"	☐	☐	☐	M	☐	☐	☑	☐	☑	1
LOWER BELLSOUTH SERVICE DROP 20" TO 48" BELOW GREYSTONE TFMR															
BELLSOUTH	Multipair Cable	Clearance: 8 @ Pole	23	8	22'2"	☑	☐	☐	M	☐	☐	☑	☐	☑	1
LOWER BELLSOUTH MPC 18" TO 54" BELOW GREYSTONE TFMR AND RETENSION DOWN GUY															
BELLSOUTH	Service Drop	Clearance: 12 @ Pole	22	8		☐	☐	☐	☐	☐	☐	☐	☐	☐	
COMCAST(N)	Coax	Midspan E DW	23	4		☐	☐	☐	☐	☐	☐	☐	☐	☐	
COMCAST(N)	Coax	Midspan W DW	21	11		☐	☐	☐	☐	☐	☐	☐	☐	☐	
BELLSOUTH	Multipair Cable	Midspan E DW	21	9		☐	☐	☐	☐	☐	☐	☐	☐	☐	
BELLSOUTH	Service Drop	Midspan W DW	18	0		☐	☐	☐	☐	☐	☐	☐	☐	☐	

Calculate strand bearing load and overlash or replace strand and overlash.

All recommendations assume properly trained, equipped and skilled workers will be performing the work specified. Do not subject untrained and unequipped workers to potentially hazardous voltages.

UTILITY SUPPORT SYSTEMS, INC.
4040 Bankhead Hwy
Douglasville, Ga 30133
Phone: (770) 947-4272
Fax: (770) 947-4277

Proprietary - Not for disclosure without the express written consent of Utility Support Systems, Inc.

USS Tracking Number: 07-25004A **Pole Number:** 106199005

Pole Sequence Number:	Pole Height:	Pole Class:	Pole Date:	Picture Number:	Longitude:	Latitude:
74	40	4	79	DSCN0031.JPG	-84.6860496599	33.72005594899

Street Address: 3148 POPE RD

Directions: LEFT SIDE



Insufficient separation from power supply to CATV and ILEC attachments – Both need to be lowered 2 feet

All recommendations assume properly trained, equipped and skilled workers will be performing the work specified. Do not subject untrained and unequipped workers to potentially hazardous voltages.

Tab 2
Pole Reports for Richard Blake Pendley Declaration

Licensee: **Greystone**

Licensee PA#:

Make Ready Work Report

Client: **Greystone**

USS TrackingNo
07-25004A

Proprietary - Not for disclosure without the express written consent of Utility Support Systems, Inc.

Pole Seq #: **49** Location: **3188 PILGRIMS DR -**

Map #:

SubStation: **26**

Client Pole #: **108251019**

Applicant's Pole #:

Pole Owner: **GREYSTONE**

Height: **40** Class: **5** Date: **0**

Pole Quality (Per Visual Inspection Only): **Good**

City: **DOUGLASVILLE**

County: **DOUGLAS**

Inspector: **BBOHANNON**

Aide: **PG**

Date Of Make-Ready: **3/26/2008**

No Work Required: ☐ Pole Not On Map: ☐

Pole Changeout: ☐ Reliability Issue: ☐

Repair Pole Ground: ☐ Check Pole Loading: ☐

Inaccessible: ☐ Remove Old Pole: ☐

CATV Pwr Supply: ☐ Easement Required: ☐

Service Pole: ☐ Permit Required: ☐

NJUNS #: Street Light: ☐

Picture Names:
DSCN0025.JPG

Backspan Dist: Seq #:

Frontspan Dist: Seq #:

Sidespan Dist: Seq #:

Sidespan Dist: Seq #:

Coordinates are in Decimal Degrees

Latitude: **33.7188357608133**

Longitude: **-84.6834423094481**

Temperature: **45**

Pole Spec Code:

CHANGING OUT POLE TO THE SOUTH

Company	Type Attachment	Measure Location	Feet	Inches	New POA	Install Anch/ Guy	Add Guy Mkr	Trim Tree	Attach	Bond	Transfer Cable	Violation	Responsible Party	Work Req'd	M/R Seq #
GREYSTONE															
	Transformer	@ Pole	31	11		☐	☐	☐		☐	☐	☐	☐	☐	
GREYSTONE		Clearance: 22													
	Riser-Secondary	@ Pole	30	1		☐	☐	☐		☐	☐	☐	☐	☐	
COMCAST(N)		Clearance: 8													
	Coax	@ Pole	29	5	26'9"	☐	☐	☐	M	☐	☐	☑	☐	☑	2
LOWER COMCAST(N) COAX 32" TO 40" BELOW GREYSTONE RISERSEC															
BELLSOUTH		Clearance: 2													
	Service Drop	@ Pole	29	3	26'3"	☐	☐	☐	M	☐	☐	☑	☐	☑	1
LOWER BELLSOUTH SERVICE DROP 36" TO 46" BELOW GREYSTONE RISERSEC															
BELLSOUTH		Clearance: 8													
	Multipair Cable	@ Pole	28	7	25'9"	☐	☐	☐	M	☐	☐	☑	☐	☑	1
LOWER BELLSOUTH MPC 34" TO 52" BELOW GREYSTONE RISERSEC															
BELLSOUTH		Clearance: 12													
	Multipair Cable	@ Pole	27	7	24'9"	☐	☐	☐	M	☐	☐	☑	☐	☑	1
LOWER BELLSOUTH MPC 34" TO 64" BELOW GREYSTONE RISERSEC															
COMCAST(N)															
	Coax	Midspan S RD	20	4		☐	☐	☐		☐	☐	☐	☐	☐	
BELLSOUTH															
	Multipair Cable	Midspan S RD	18	4		☐	☐	☐		☐	☐	☐	☐	☐	
BELLSOUTH															
	Multipair Cable	Midspan S RD	17	1		☐	☐	☐		☐	☐	☐	☐	☐	

Calculate strand bearing load and overlash or replace strand and overlash.

All recommendations assume properly trained, equipped and skilled workers will be performing the work specified. Do not subject untrained and unequipped workers to potentially hazardous voltages.

UTILITY SUPPORT SYSTEMS, INC.
4040 Bankhead Hwy
Douglasville, Ga 30133
Phone: (770) 947-4272
Fax: (770) 947-4277

Proprietary - Not for disclosure without the express written consent of Utility Support Systems, Inc.

USS Tracking Number: 07-25004A **Pole Number:** 106251019

Pole Sequence Number:	Pole Height:	Pole Class:	Pole Date:	Picture Number:	Longitude:	Latitude:
49	40	5	0	DSCN0025.JPG	-84.6834423094	33.71869578081

Street Address: 3198 PILGRIMS DR

Directions:



All recommendations assume properly trained, equipped and skilled workers will be performing the work specified. Do not subject untrained and unequipped workers to potentially hazardous voltages.

Tab 3
Pole Reports for Richard Blake Pendley Declaration

Licensee: **Greystone**

Licensee PA#:

Make Ready Work Report

Client: **Greystone**

USS TrackingNo
07-09001A

Proprietary - Not for disclosure without the express written consent of Utility Support Systems, Inc.

Pole Seq #: **21** Location: **4791 OLD DOUGLASVILLE RD -LEFT SIDE**

Map #:

SubStation: **09**

Client Pole #: **88195003**

Applicant's Pole #:

Pole Owner: **GREYSTONE**

Height: **45** Class: **4** Date: **89**

Pole Quality (Per Visual Inspection Only): **Good**

City: **DOUGLASVILLE**

County: **DOUGLAS**

Inspector: **EVAN**

Aide: **PG**

Date Of Make-Ready: **4/1/2008**

No Work Required: ☐ Pole Not On Map: ☐

Pole Changeout: ☐ Reliability Issue: ☐

Repair Pole Ground: ☐ Check Pole Loading: ☐

Inaccessible: ☐ Remove Old Pole: ☐

CATV Pwr Supply: ☐ Easement Required: ☐

Service Pole: ☐ Permit Required: ☐

NJUNS #: Street Light: ☐

Backspan Dist: Seq #:

Frontspan Dist: Seq #:

Sidespan Dist: Seq #:

Sidespan Dist: Seq #:

Picture Names: DSCN0054.JPG

Coordinates are in Decimal Degrees

Latitude: **33.8010993074012**

Longitude: **-84.6925874993048**

Temperature: **55**

Pole Spec Code: **VDC-C2-1L**

Company	Type Attachment	Measure Location	Feet	Inches	New POA	Install Anch/ Guy	Add Guy Mkr	Trim Tree	Attach	Bond	Transfer Cable	Violation	Responsible Party	Work Req'd	M/R Seq#
GREYSTONE	Transformer	@ Pole	29	2		☐	☐	☐	☐	☐	☐	☐	☐	☐	☐
GREYSTONE	Riser-Secondary	@ Pole (Clearance: 18)	27	8		☐	☐	☐	☐	☐	☐	☐	☐	☐	☐
COMCAST(N)	Fiber & Coax	@ Pole (Clearance: 26)	25	6	24'1"	☐	☐	☐	M	☐	☐	☑	☐	☑	2
LOWER COMCAST(N) FIB.CX 17" TO 43" BELOW GREYSTONE RISERSEC															
BELLSOUTH	Service Drop	@ Pole (Clearance: 6)	25	0	23'6"	☐	☐	☐	M	☐	☐	☑	☐	☑	1
LOWER BELLSOUTH SERVICE DROP 18" TO 50" BELOW GREYSTONE RISERSEC															
BELLSOUTH	Multipair Cable	@ Pole (Clearance: 5)	24	7	23'1"	☐	☐	☐	M	☐	☐	☑	☐	☑	1
LOWER BELLSOUTH MPC 18" TO 55" BELOW GREYSTONE RISERSEC															
COMCAST(N)	Coax	Midspan S D/W	23	3		☐	☐	☐	☐	☐	☐	☐	☐	☐	☐
SOUTHWEST															
COMCAST(N)	Coax	Midspan N RD	22	5		☐	☐	☐	☐	☐	☐	☐	☐	☐	☐
NORTHEAST															
BELLSOUTH	Multipair Cable	Midspan S D/W	22	3		☐	☐	☐	☐	☐	☐	☐	☐	☐	☐
SOUTHWEST															
BELLSOUTH	Multipair Cable	Midspan N RD	21	8		☐	☐	☐	☐	☐	☐	☐	☐	☐	☐
NORTHEAST															

Calculate strand bearing load and overlash or replace strand and overlash.

All recommendations assume properly trained, equipped and skilled workers will be performing the work specified. Do not subject untrained and unequipped workers to potentially hazardous voltages.

UTILITY SUPPORT SYSTEMS, INC.
4040 Bankhead Hwy
Douglasville, Ga 30133
Phone: (770) 947-4272
Fax: (770) 947-4277

Proprietary - Not for disclosure without the express written consent of Utility Support Systems, Inc.

USS Tracking Number: 07-09001A **Pole Number:** 86195003

Pole Sequence Number:	Pole Height:	Pole Class:	Pole Date:	Picture Number:	Longitude:	Latitude:
21	45	4	89	DSCN0064.JPG	-84.6925674993	33.80109930740

Street Address: 4791 OLD DOUGLASVILLE RD

Directions: LEFT SIDE



All recommendations assume properly trained, equipped and skilled workers will be performing the work specified. Do not subject untrained and unequipped workers to potentially hazardous voltages.

Tab 4
Pole Reports for Richard Blake Pendley Declaration

Licensee: Greystone

Licensee PA#:

Make Ready Work Report

Client: Greystone

USS TrackingNo
07-25002A

Proprietary - Not for disclosure without the express written consent of Utility Support Systems, Inc.

Pole Seq #: 69 Location: 2187 CHESTNUT PL -LEFT SIDE OF DRIVEWAY

Map #:

SubStation: 26

Client Pole #: 107038008

Applicant's Pole #:

Pole Owner: GREYSTONE

Height: 0 Class: 0 Date: 0

Pole Quality (Per Visual Inspection Only): Good

City: LITHIA SPRINGS

County: DOUGLAS

Inspector: EVAN

Aide: PG

Date Of Make-Ready: 2/18/2008

No Work Required: ☐
Pole Changeout: ☐
Repair Pole Ground: ☐
Inaccessible: ☐
CATV Pwr Supply: ☐
Service Pole: ☐
NJUNS #:

Pole Not On Map: ☐
Reliability Issue: ☐
Check Pole Loading: ☐
Remove Old Pole: ☐
Easement Required: ☐
Permit Required: ☐
Street Light: ☐

Picture Names:
DSCN0053.JPG
DSCN0054.JPG

Backspan Dist: Seq #:
Frontspan Dist: Seq #:
Sidespan Dist: Seq #:
Sidespan Dist: Seq #:

Coordinates are in Decimal Degrees

Latitude: 33.7458022617028

Longitude: -84.6480481387354

Temperature: 30

Pole Spec Code:

Company	Type Attachment	Measure Location	Feet	Inches	New POA	Install Anch/ Guy	Add Guy Mkr	Trim Tree	Attach	Bond	Transfer Cable	Violation	Responsible Party	Work Req'd	M/R Seq #
GREYSTONE	Triplex Secondary	@ Pole	24	8		☐	☐	☐		☐	☐	☐	☐	☐	
GREYSTONE	Transformer Drip Loop	Clearance: 8 @ Pole	24	2		☐	☐	☐		☐	☐	☐	☐	☐	
COMCAST(N)	Coax	Clearance: 32 @ Pole	21	6	20'10"	☑	☑	☐	M	☐	☐	☑	☐	☑	1
COMCAST(N)	Coax	Midspan E DW	18	0		☐	☐	☐		☐	☐	☐	☐	☐	

LOWER COMCAST(N) COAX 8" TO 46" BELOW GREYSTONE SECTPX. RESET ANCHOR AND DOWN GUY, CURRENTLY 3' OUT OF GROUND

Calculate strand bearing load and overlash or replace strand and overlash.

All recommendations assume properly trained, equipped and skilled workers will be performing the work specified. Do not subject untrained and unequipped workers to potentially hazardous voltages.

UTILITY SUPPORT SYSTEMS, INC.
4040 Bankhead Hwy
Douglasville, Ga 30133
Phone: (770) 947-4272
Fax: (770) 947-4277

Proprietary - Not for disclosure without the express written consent of Utility Support Systems, Inc.

USS Tracking Number: 07-25002A **Pole Number:** 107036008

Pole Sequence Number:	Pole Height:	Pole Class:	Pole Date:	Picture Number:	Longitude:	Latitude:
59	0	0	0	DSCN0063.JPG	-84.6460461387	33.74580226170

Street Address: 2187 CHESTNUT PL

Directions: LEFT SIDE OF DRIVEWAY



All recommendations assume properly trained, equipped and skilled workers will be performing the work specified. Do not subject untrained and unequipped workers to potentially hazardous voltages.

UTILITY SUPPORT SYSTEMS, INC.
4040 Bankhead Hwy
Douglasville, Ga 30133
Phone: (770) 947-4272
Fax: (770) 947-4277

Proprietary - Not for disclosure without the express written consent of Utility Support Systems, Inc.

USS Tracking Number: 07-25002A **Pole Number:** 107036008

Pole Sequence Number:	Pole Height:	Pole Class:	Pole Date:	Picture Number:	Longitude:	Latitude:
59	0	0	0	DSCN0064.JPG	-84.6460461387	33.74580226170

Street Address: 2187 CHESTNUT PL

Directions: LEFT SIDE OF DRIVEWAY



All recommendations assume properly trained, equipped and skilled workers will be performing the work specified. Do not subject untrained and unequipped workers to potentially hazardous voltages.