Exhibit B – Maps of 58 Stations with 10% IBOC Interference from Single 1st-Adjacent Neighbor

KCRW An. Mob. Cov. with 10% IBOC Interf. from KSAK

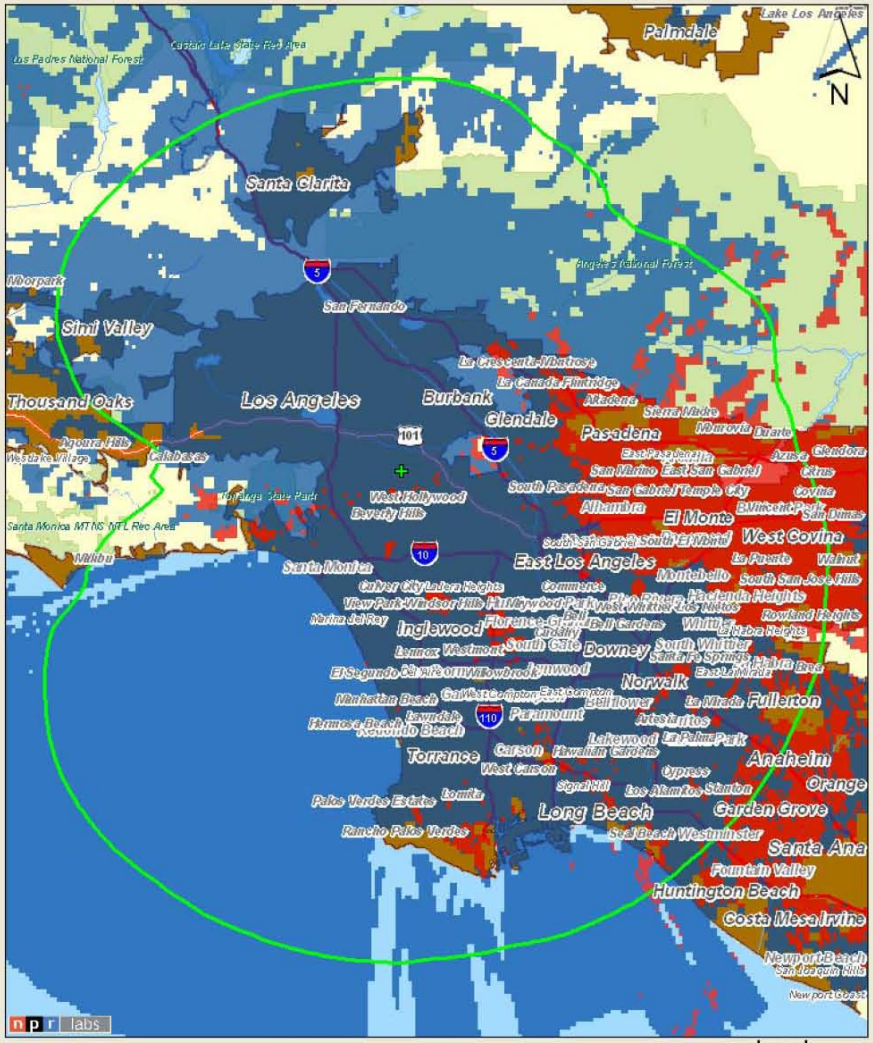

Kilometers
0 4 8 16 24 32

Census database used: 2007 Clipped by Service Contour

Population	Condition
7,953,834	No Interference
1,854,903	Interference

Legend
No Signal
Interference
No Interference

WANC An. Mob. Cov. with 10% IBOC Interf. from WMNV

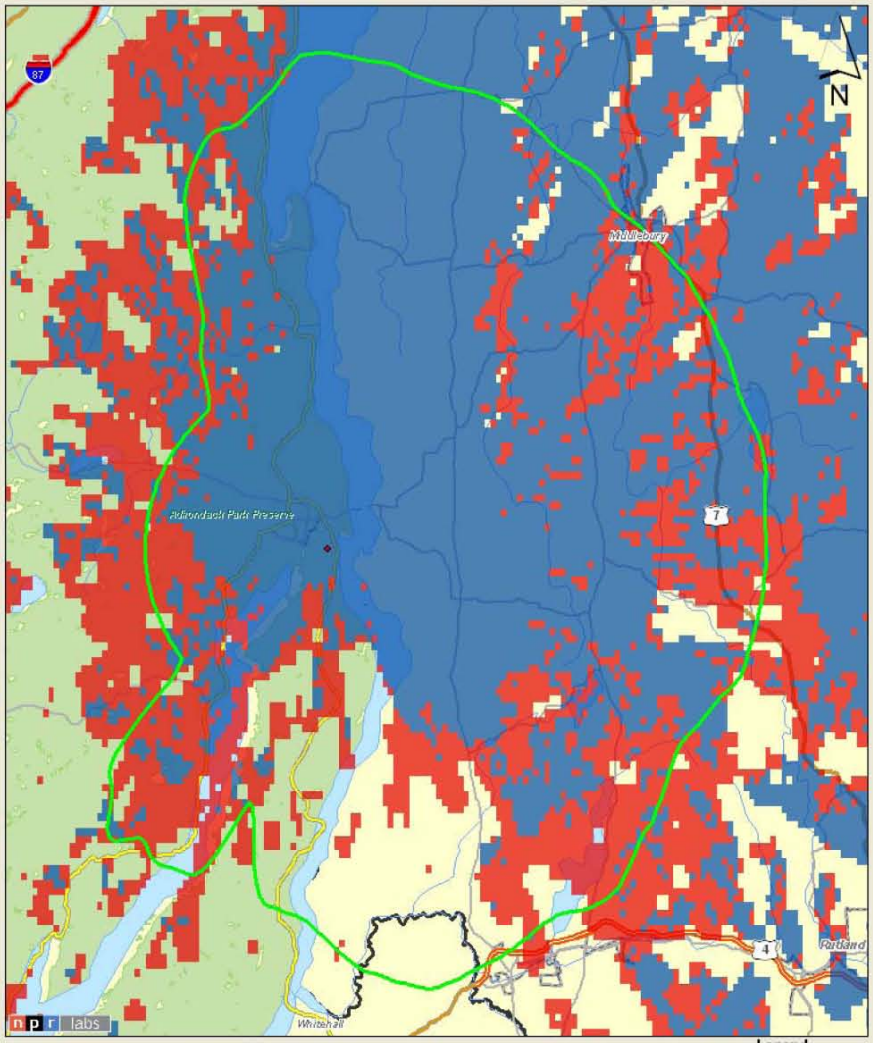

Kilometers
0 2.5 5 10 15 20

Census database used: 2007 Clipped by Service Contour

Population	Condition
18,151	No Interference
7,130	Interference

Legend
No Signal
Interference
No Interference

WPKT An. Mob. Cov. with 10% IBOC Interf. from WAMC

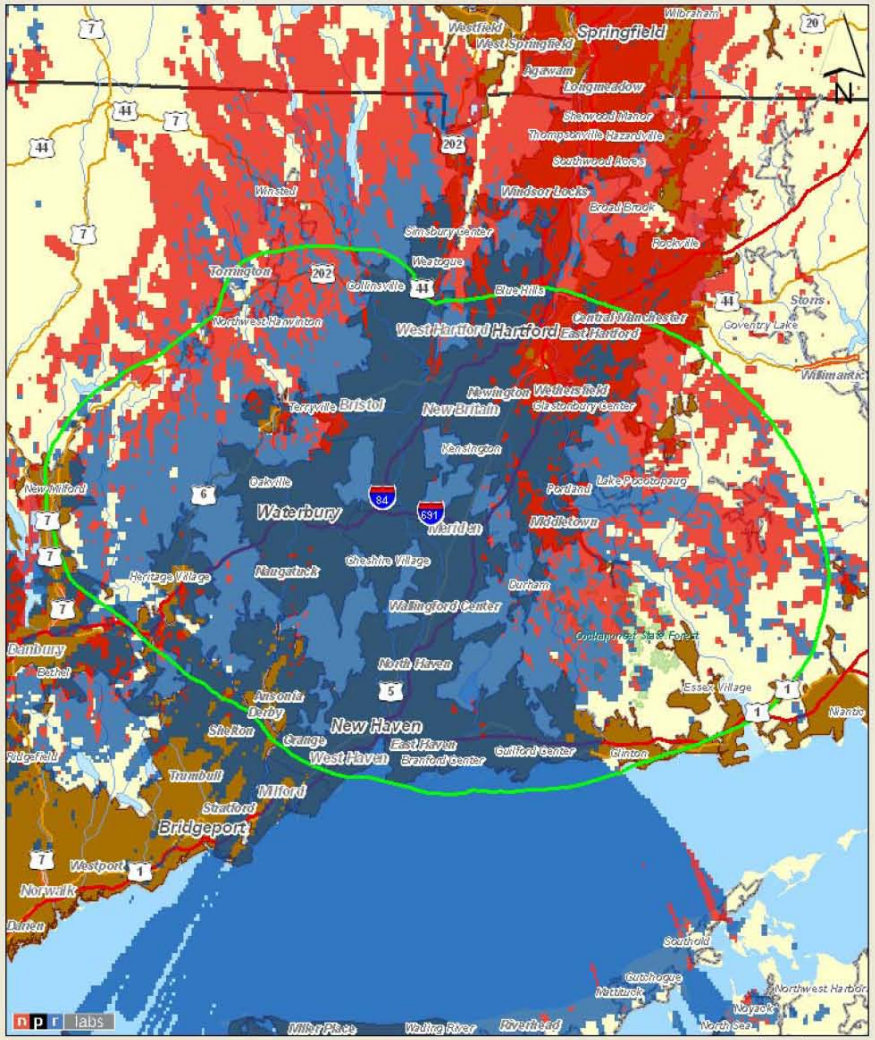

Census database used: 2007 Clipped by Service Contour

Population	Condition
1,379,072	No Interference
325,945	Interference

WRFW An. Mob. Cov. with 10% IBOC Interf. from KBEM

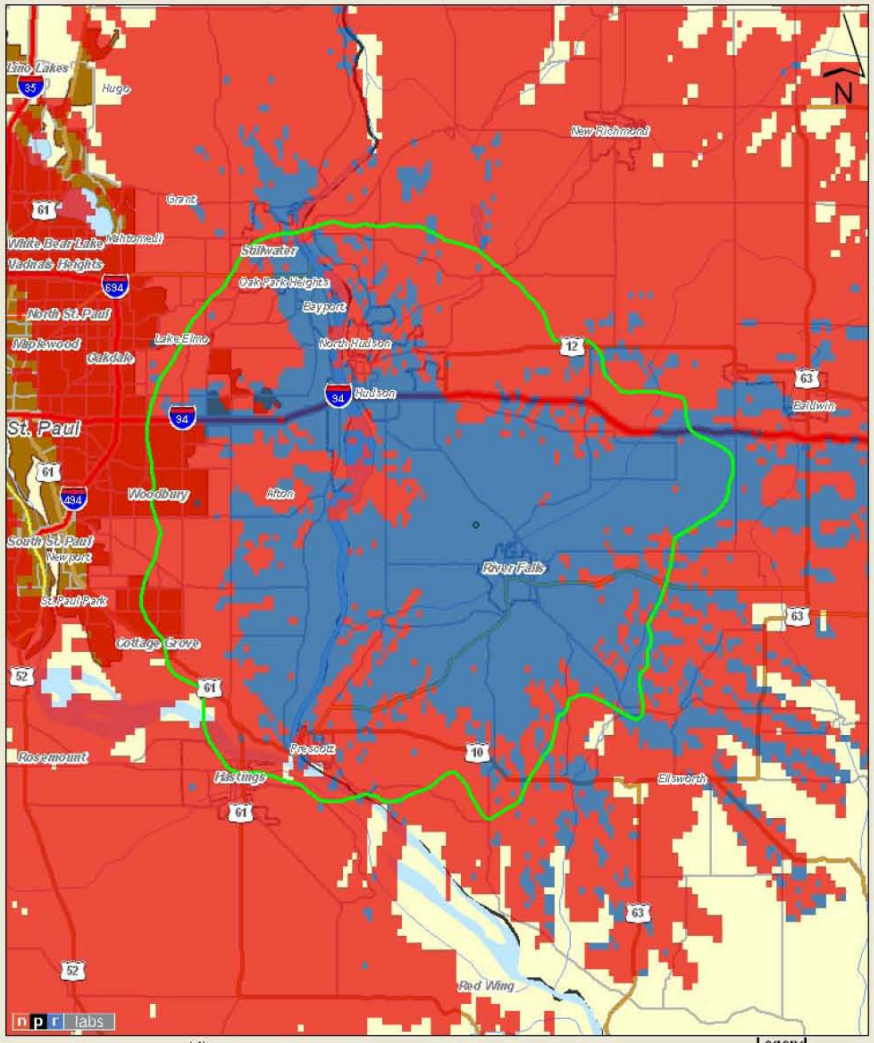

Census database used: 2007 Clipped by Service Contour

Population	Condition
61,623	No Interference
83,049	Interference

WIAA An. Mob. Cov. with 10% IBOC Interf. from WNLI

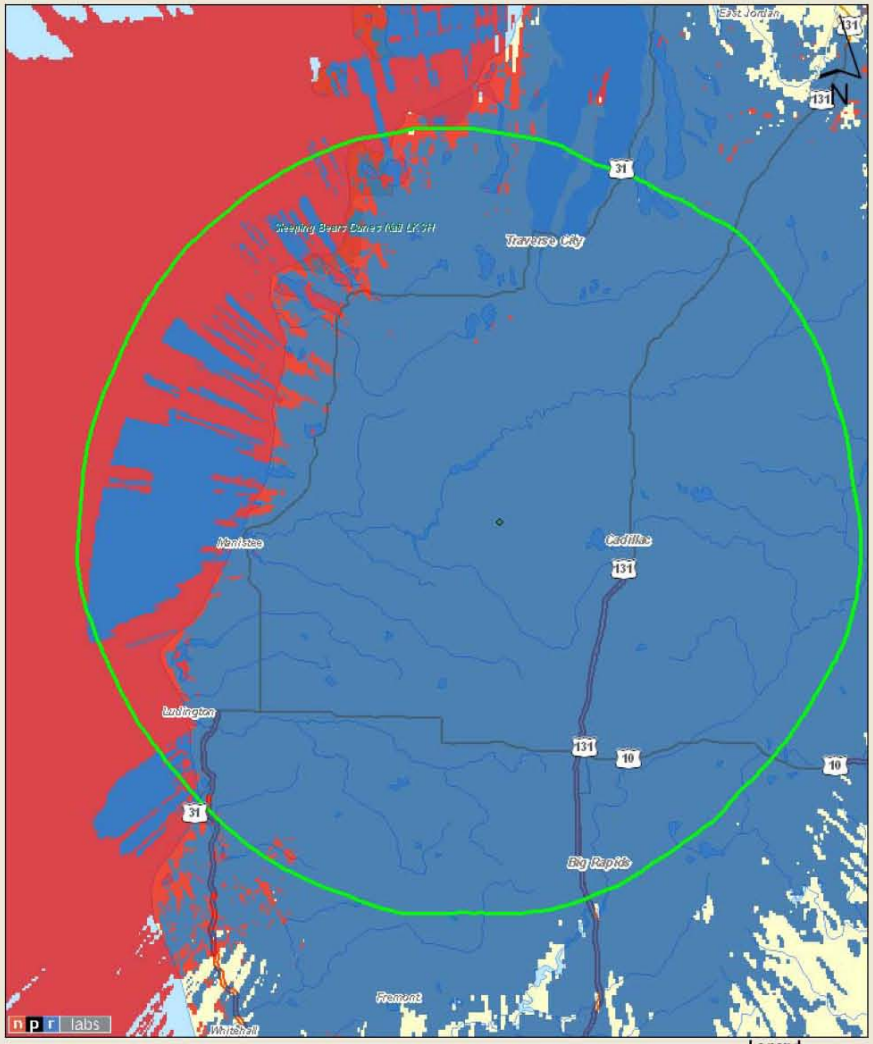

Kilometers
0 5 10 20 30 40

Census database used: 2007 Clipped by Service Contour

Population	Condition
295,053	No Interference
8,388	Interference

Legend
- No Signal
- Interference
- No Interference

WEOS An. Mob. Cov. with 10% IBOC Interf. from WRVO

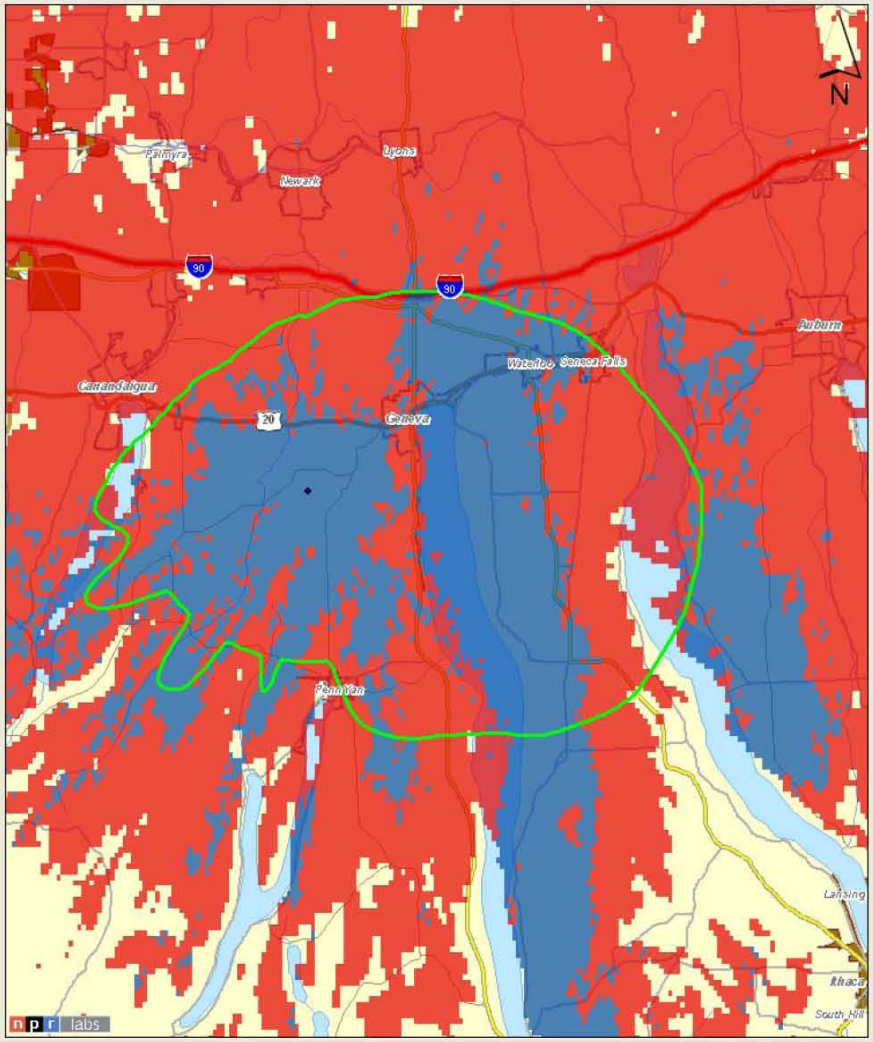

Kilometers
0 3 6 12 18 24

Census database used: 2007 Clipped by Service Contour

Populaton	Condition
33,338	No Interference
29,506	Interference

Legend
- No Signal
- Interference
- No Interference

WNIJ An. Mob. Cov. with 10% IBOC Interf. from WDLM

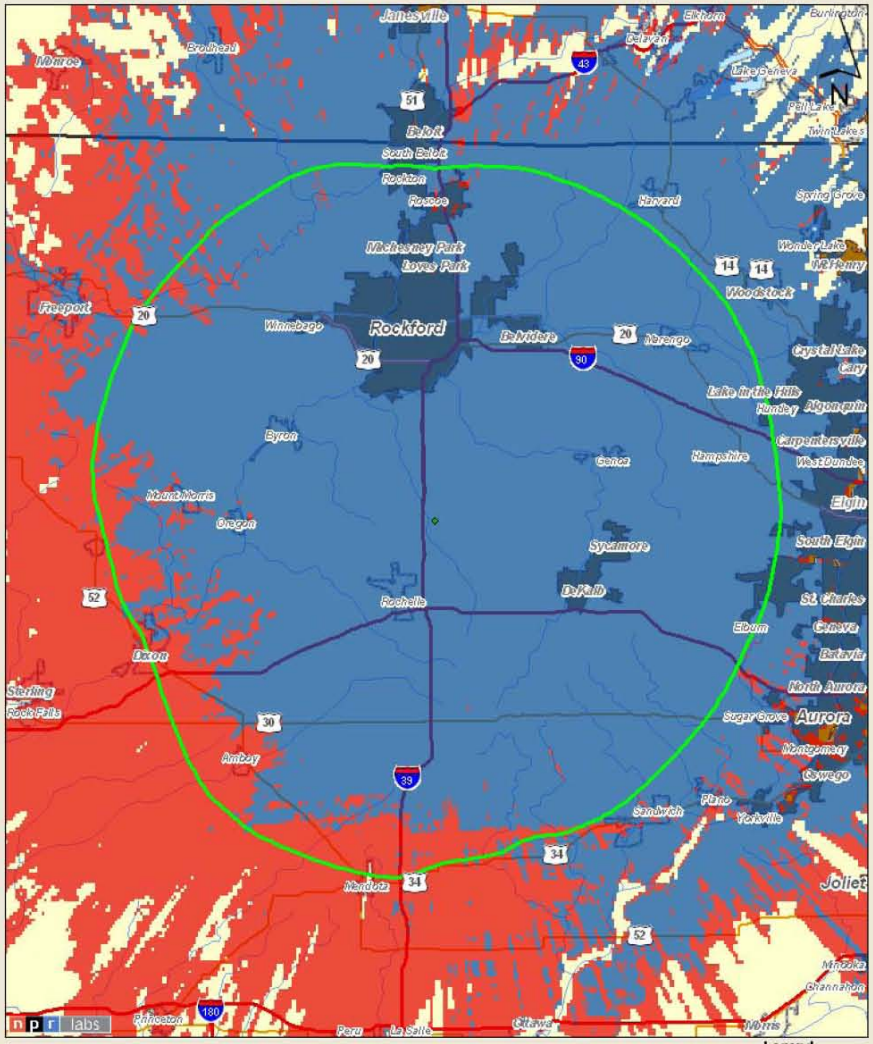

Census database used: 2007 Clipped by Service Contour

Population	Condition
542,564	No Interference
20,848	Interference

WRVD An. Mob. Cov. with 10% IBOC Interf. from WBXL

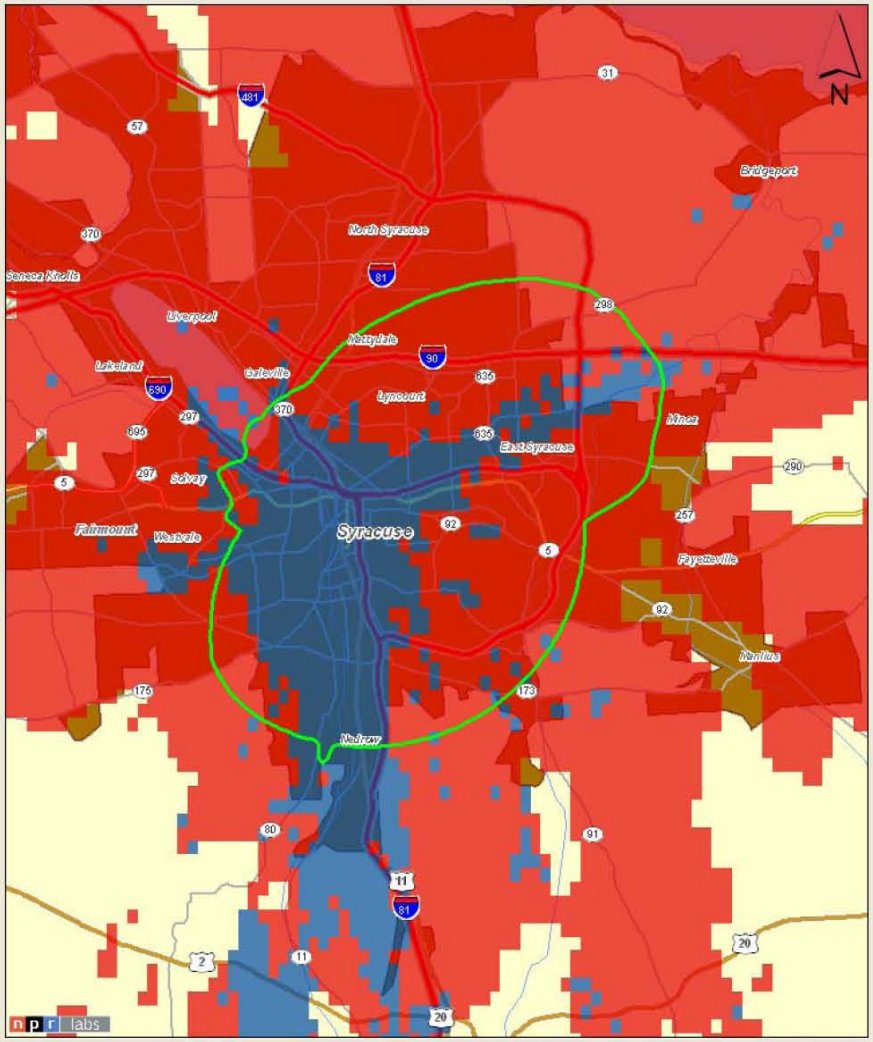

Census database used: 2007 Clipped by Service Contour

Population	Condition
128,634	No Interfernce
57,098	Interference

WEXT An. Mob. Cov. with 10% IBOC Interf. from WHAZ

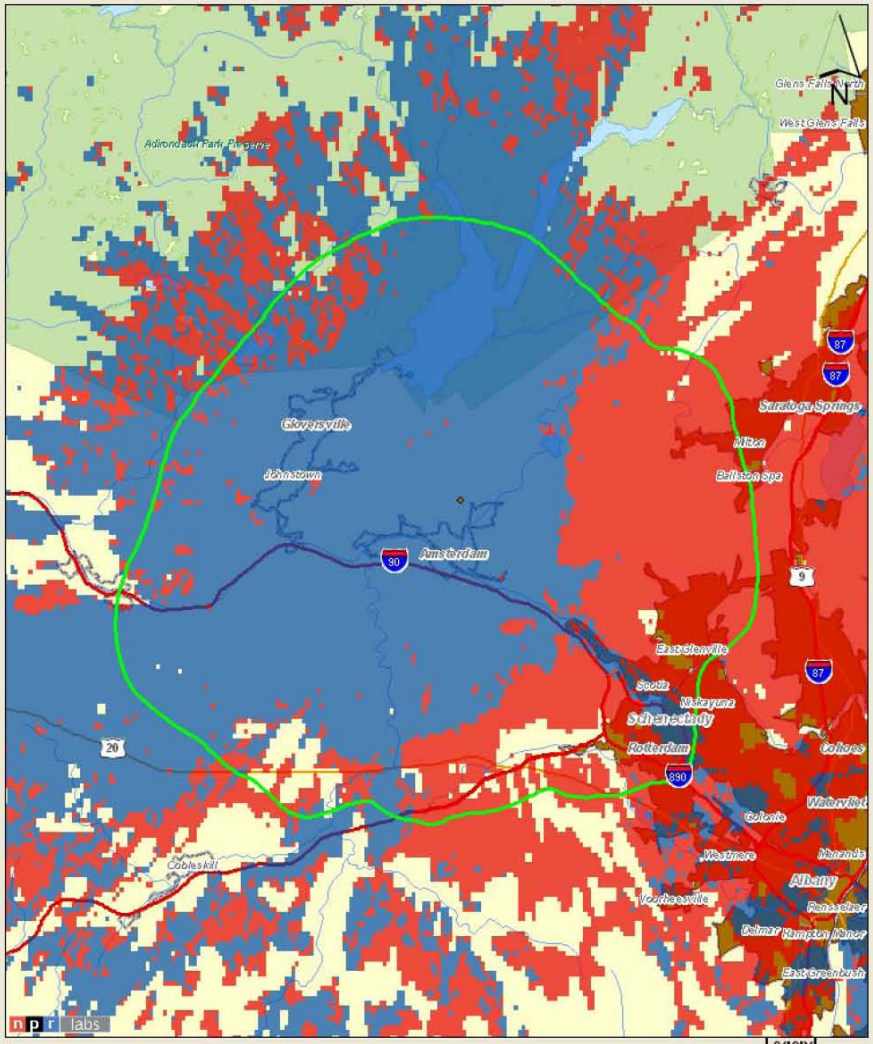

Kilometers
0 3 6 12 18 24

Census database used: 2007 Clipped by Service Contour

Population	Condition
140,782	No Interference
95,063	Interference

Legend
- No Signal
- Interference
- No Interference

WSUF An. Mob. Cov. with 10% IBOC Interf. from WUSB

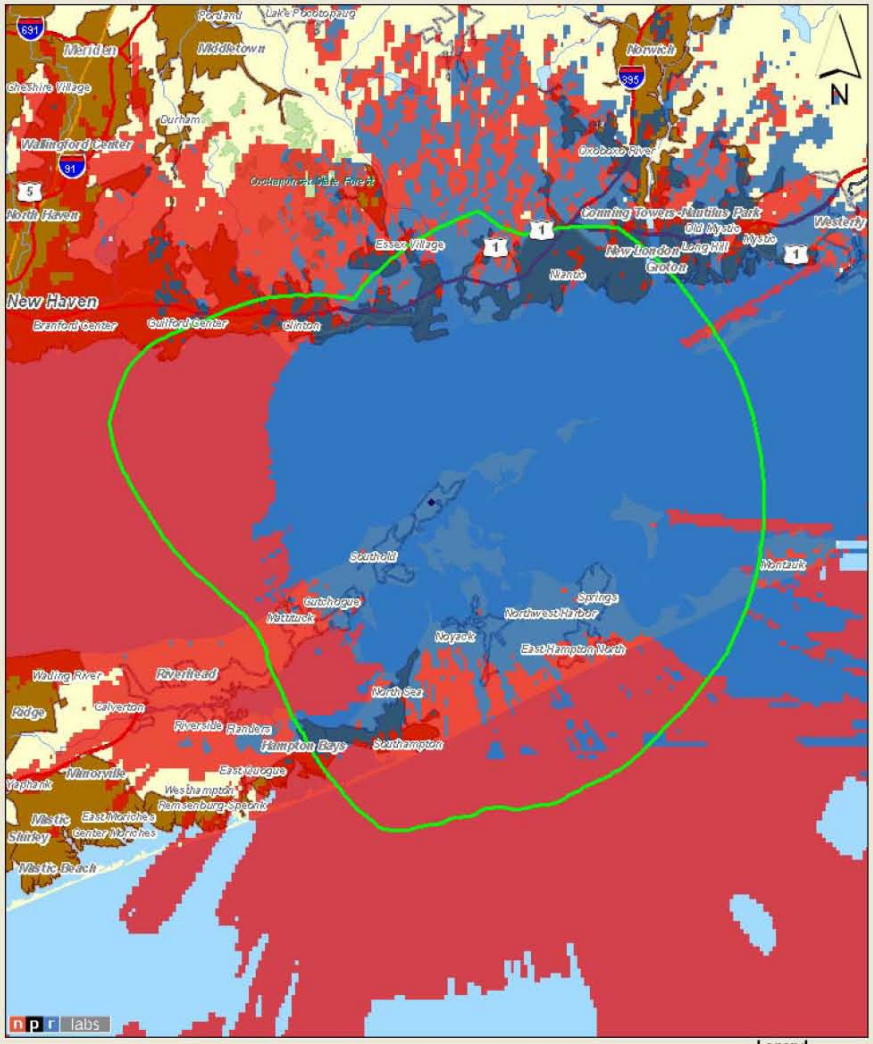

Kilometers
0 3 6 12 18 24

Census database used: 2007 Clipped by Service Contour

Population	Condition
129,323	No Interference
37,632	Interference

Legend
- No Signal
- Interference
- No Interference

WBEW An. Mob. Cov. with 10% IBOC Interf. from WONU

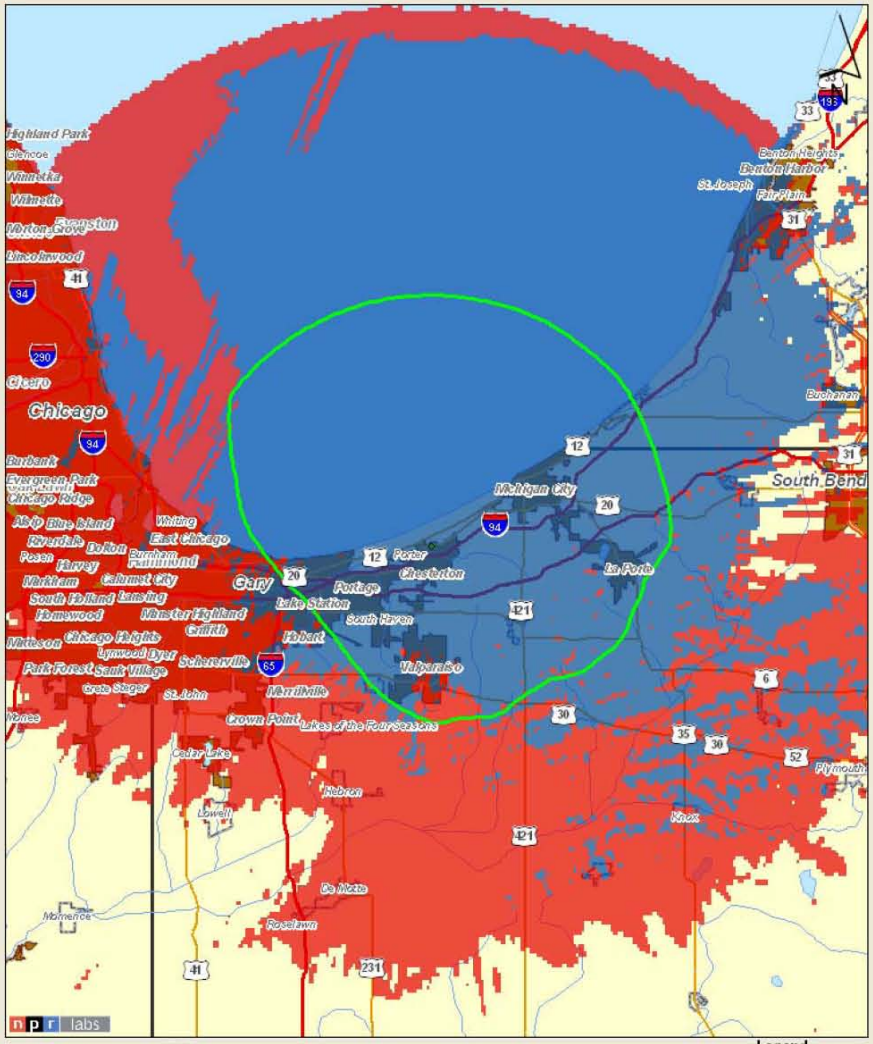

WZRN An. Mob. Cov. with 10% IBOC Interf. from WNCU

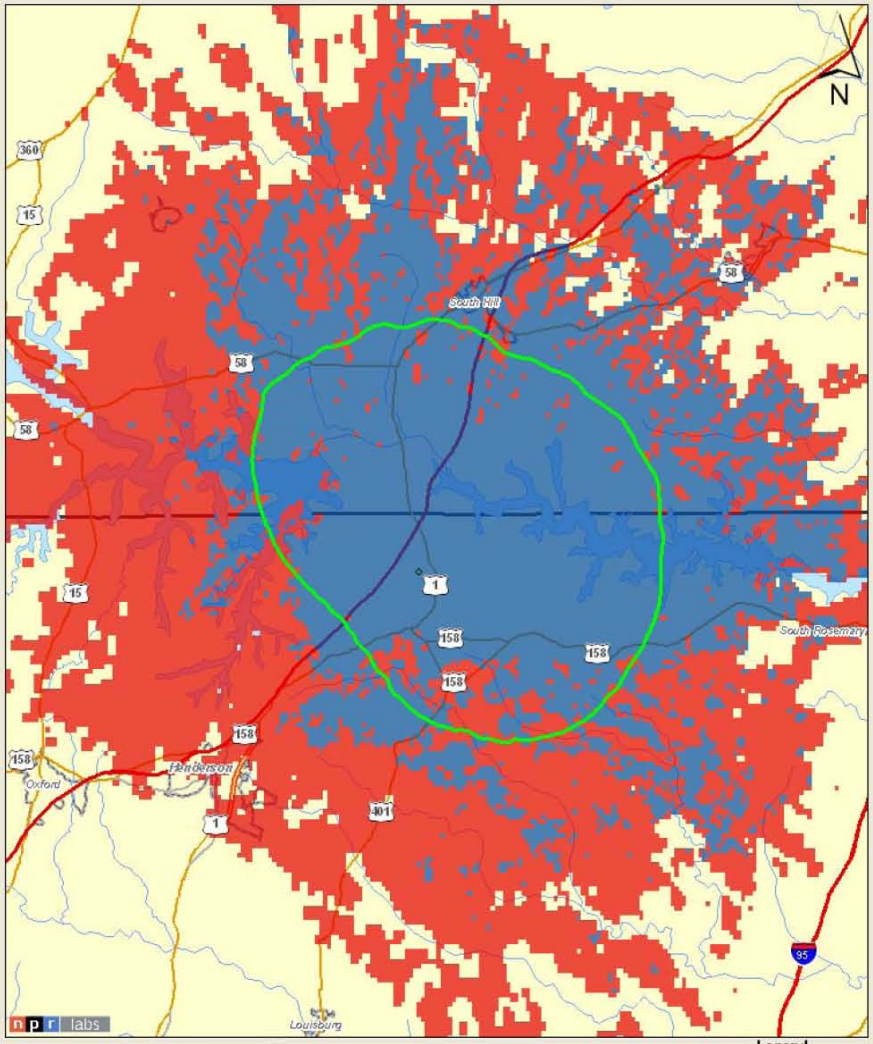

KSMU An. Mob. Cov. with 10% IBOC Interf. from KUAF

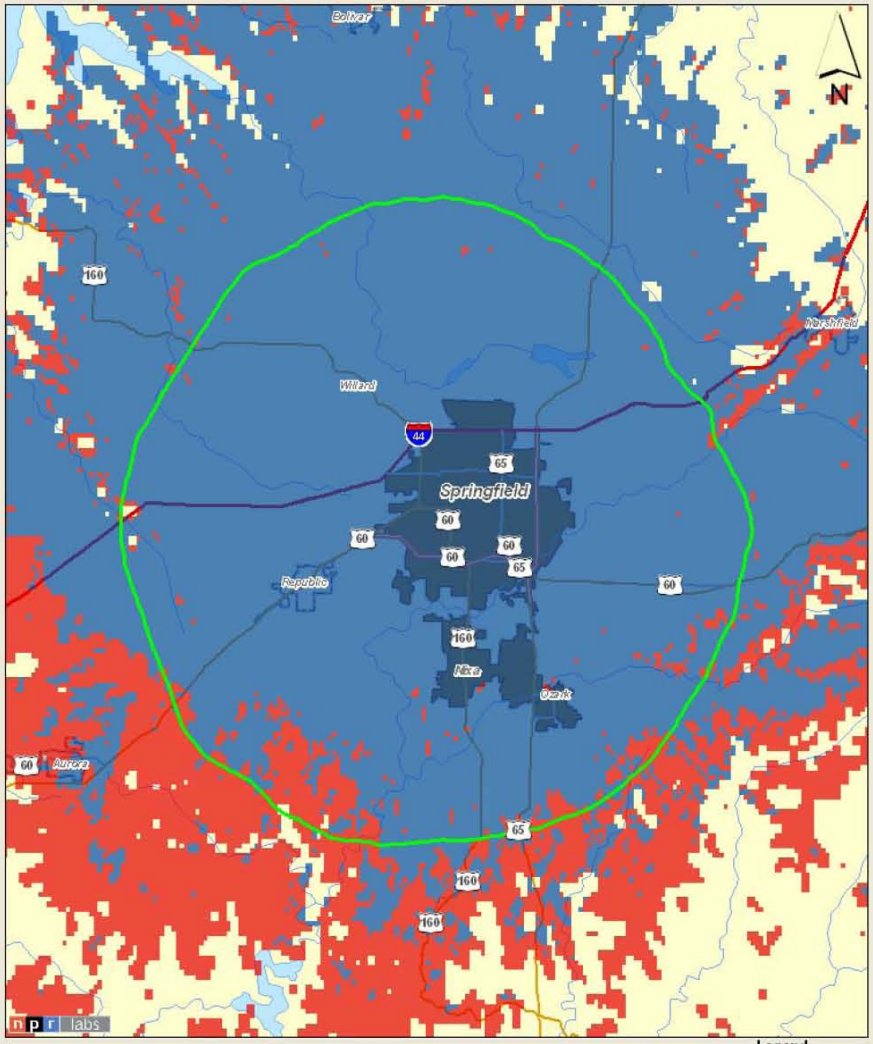

Kilometers
0 3.75 7.5 15 22.5 30

Census database used: 2007 Clipped by Servce Contour

Population	Condition
329,923	No Interference
1,781	Interference

Legend
- No Signal
- Interference
- No Interference

KETR An. Mob. Cov. with 10% IBOC Interf. from KYFP

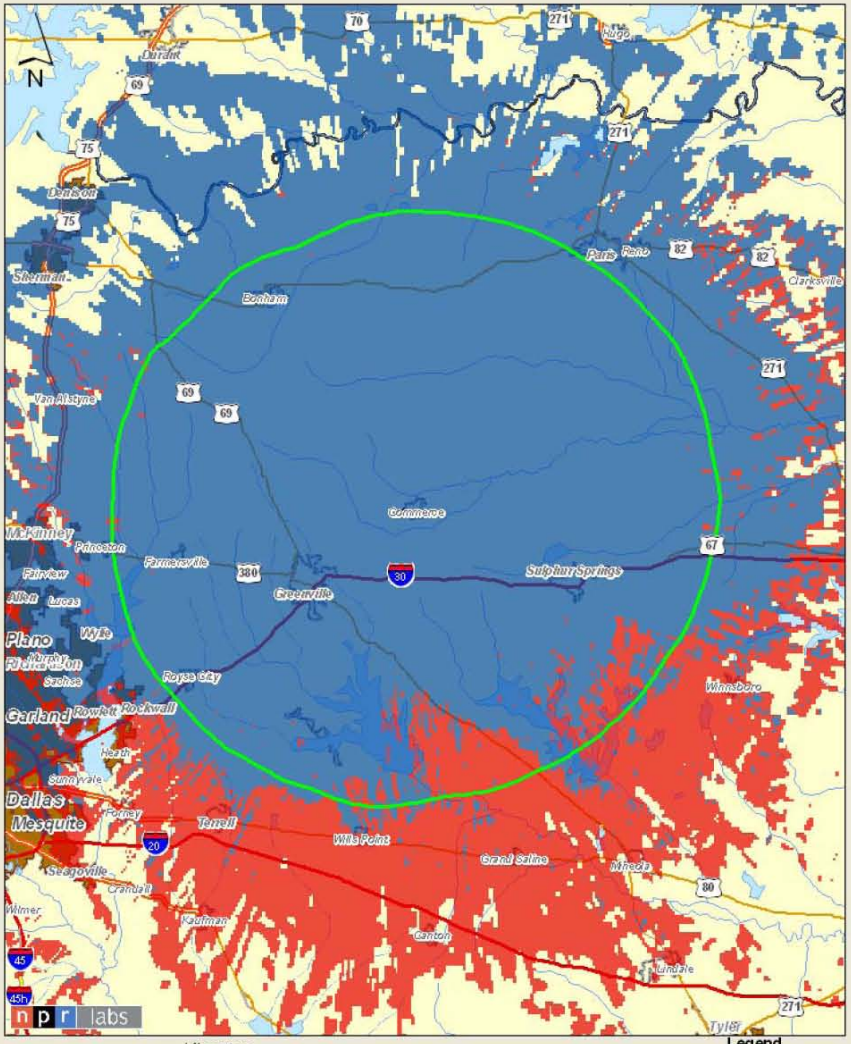

Kilometers
0 4.5 9 18 27 36

Census database used: 2007 Clipped by Service Contour

Population	Condition
195,197	No Interference
6,972	Interference

Legend
- No Signal
- Interference
- No Interference

WGBE An. Mob. Cov. with 10% IBOC Interf. from WGLE

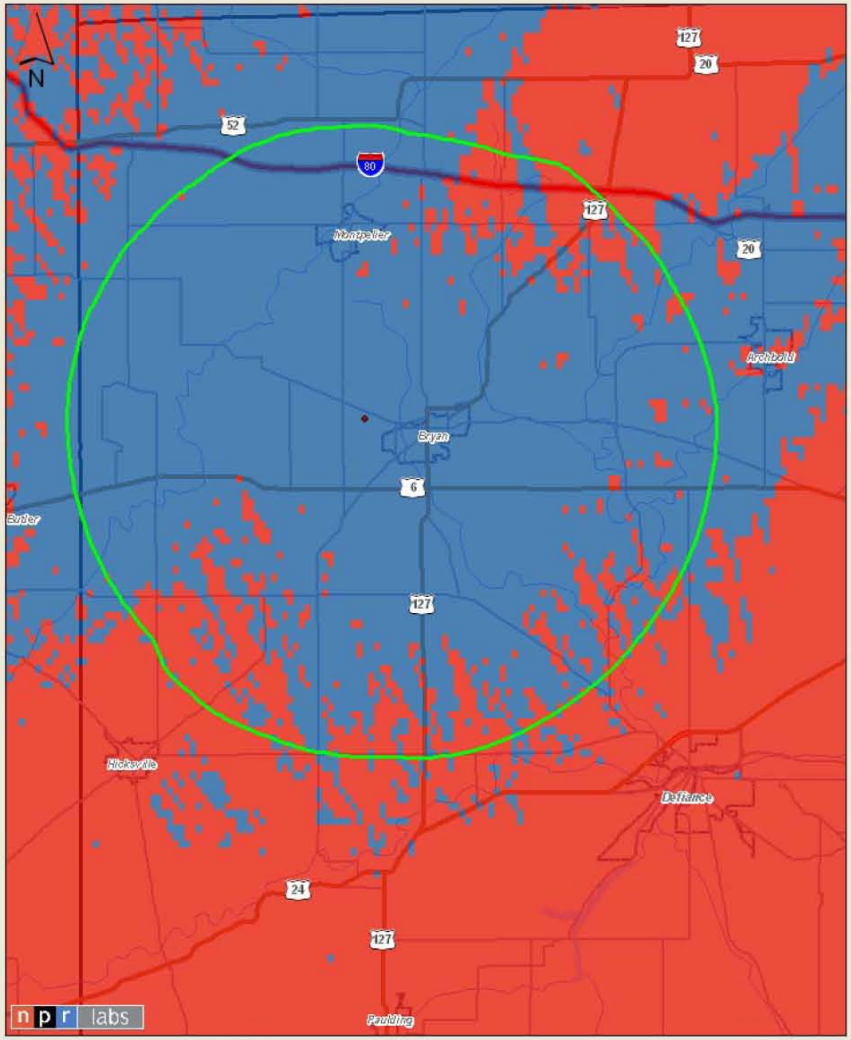

Kilometers
0 2 4 8 12 16

Census database used: 2007 Clipped by Service Contour

Population	Condition
34,073	No Interference
3,794	Interference

Legend
- No Signal
- Interference
- No Interference

WVYA An. Mob. Cov. with 10% IBOC Interf. from WVIA

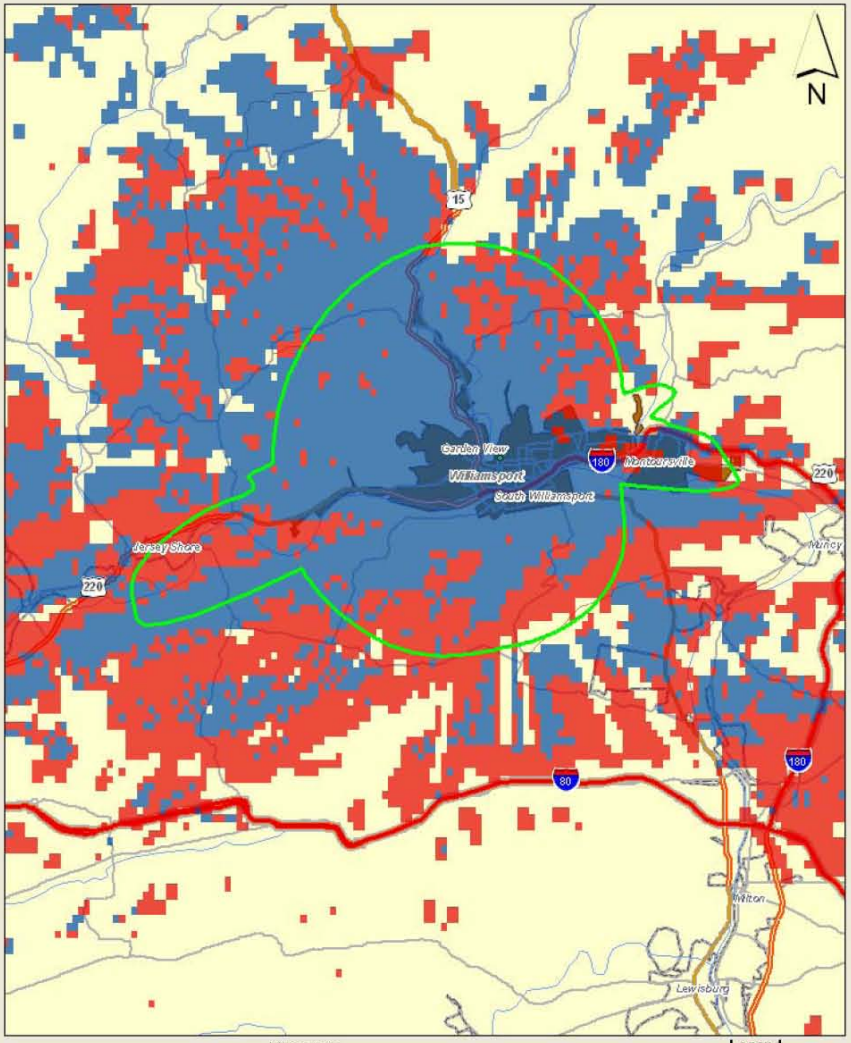

Kilometers
0 2.5 5 10 15 20

Census database used: 2007 Clipped by Service Contour

Population	Condition
68,520	No Interference
7,454	Interference

Legend
- No Signal
- Interference
- No Interference

WSNC An. Mob. Cov. with 10% IBOC Interf. from WFAE

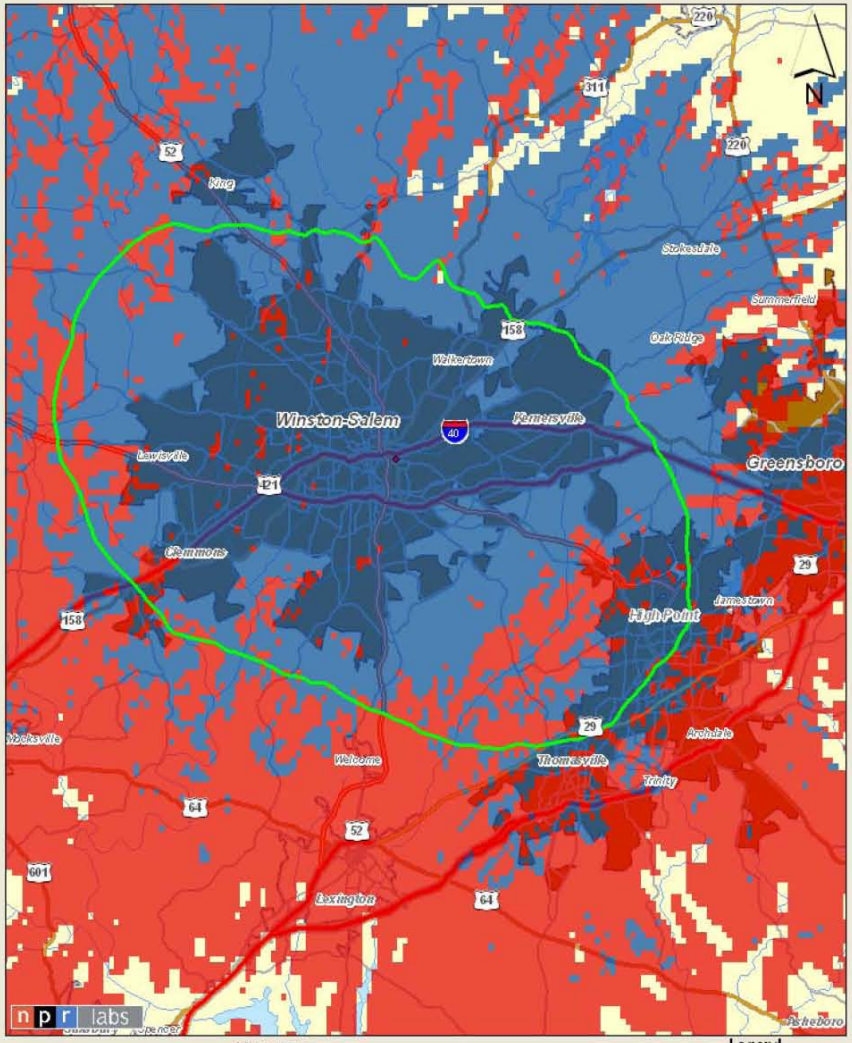

WVSI An. Mob. Cov. with 10% IBOC Interf. from WSIE

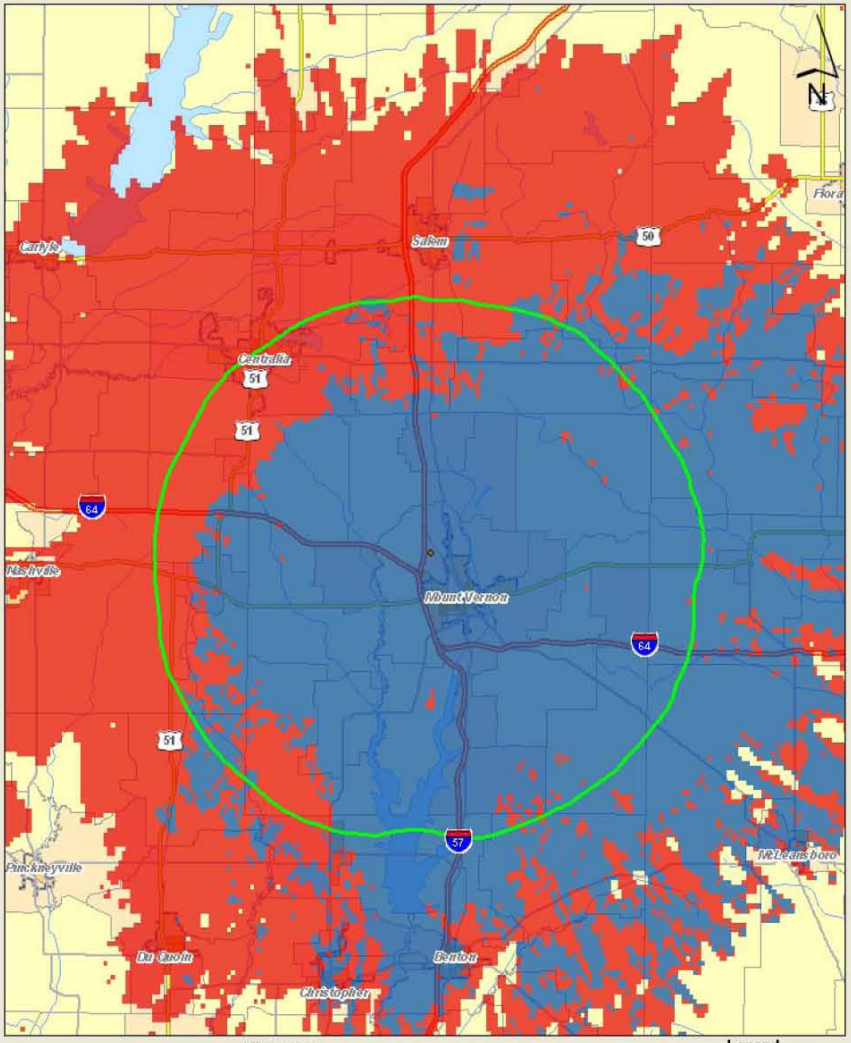

WSCL An. Mob. Cov. with 10% IBOC Interf. from WPFW

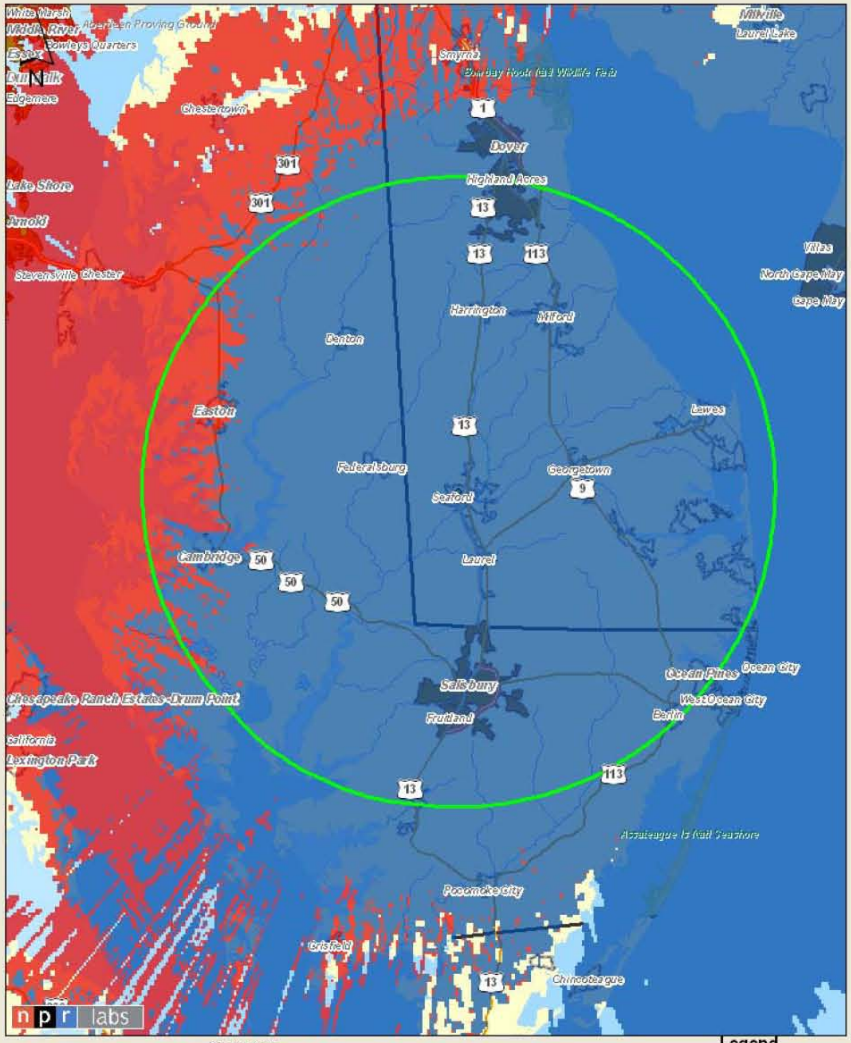

Kilometers
0 5 10 20 30 40

Census database used: 2007 Clipped by Service Contour

Population	Condition
454,274	No Interference
23,777	Interference

Legend
- No Signal
- Interference
- No Interference

WOSP An. Mob. Cov. with 10% IBOC Interf. from WOUB

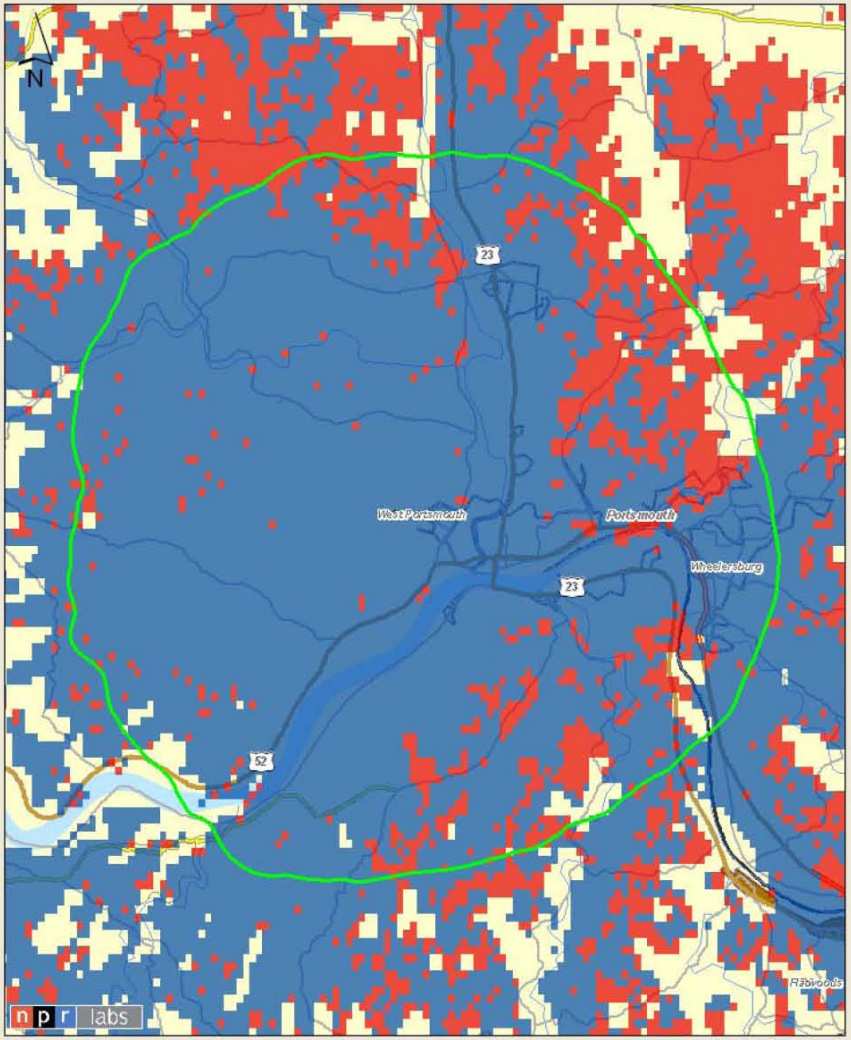

Kilometers
0 2.5 5 10 15 20

Census database used: 2007 Clipped by Service Contour

Population	Condition
61,496	No Interference
7,194	Interference

Legend
- No Signal
- Interference
- No Interference

KNCC An. Mob. Cov. with 10% IBOC Interf. from KBSJ

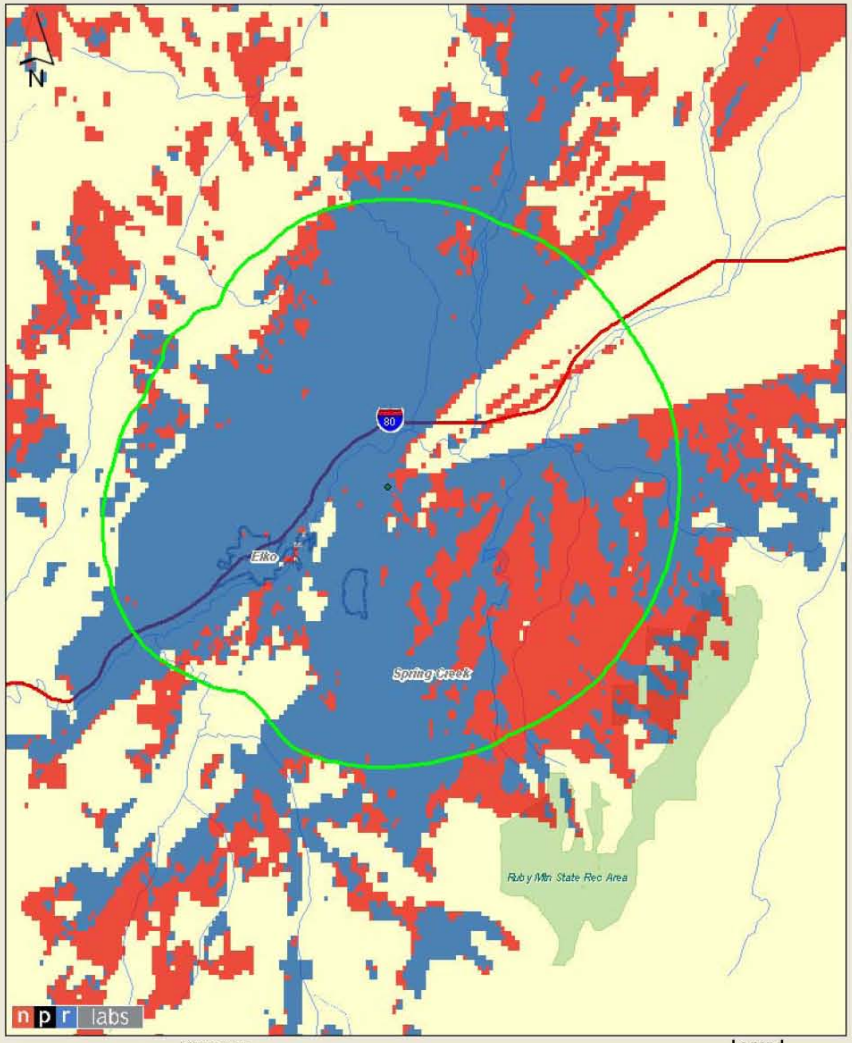

Kilometers
0 2.5 5 10 15 20

Census database used: 2007 Clipped by Service Contour

Population	Condition
29,129	No Interference
3,437	Interference

Legend
- No Signal
- Interference
- No Interference

WAPS An. Mob. Cov. with 10% IBOC Interf. from WRMU

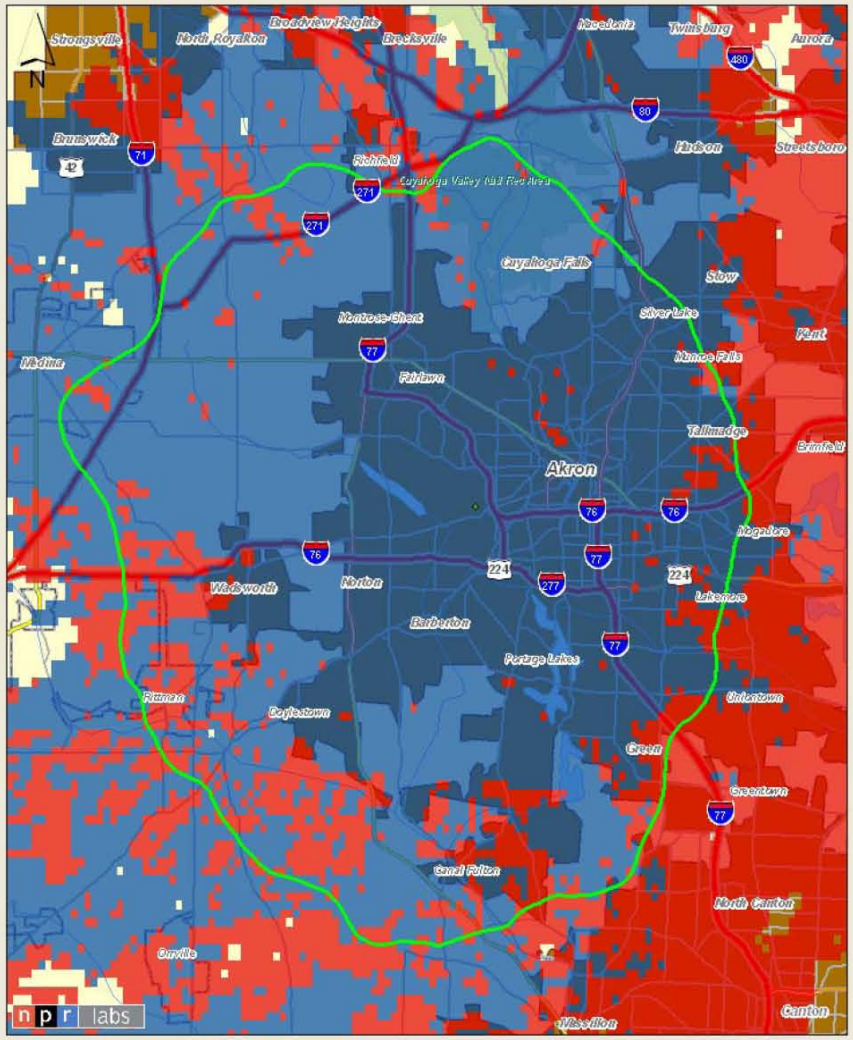

Kilometers
0 1.5 3 6 9 12

Census database used: 2007 Clipped by Service Contour

Population	Condition
456,655	No Interference
25,620	Interference

Legend
- No Signal
- Interference
- No Interference

WZRU An. Mob. Cov. with 10% IBOC Interf. from WKNS

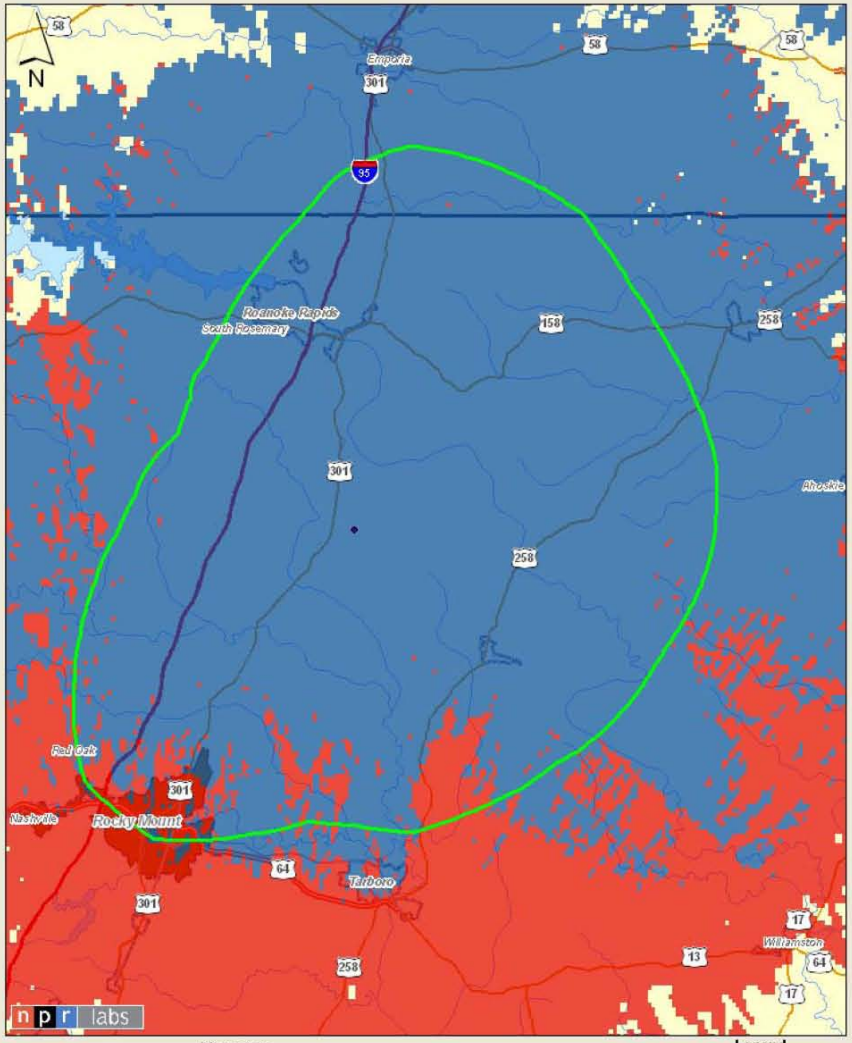

Census database used: 2007 Clipped by Service Contour

Population	Condition
79,347	No Interference
20,334	Interference

KNWF An. Mob. Cov. with 10% IBOC Interf. from KRSU

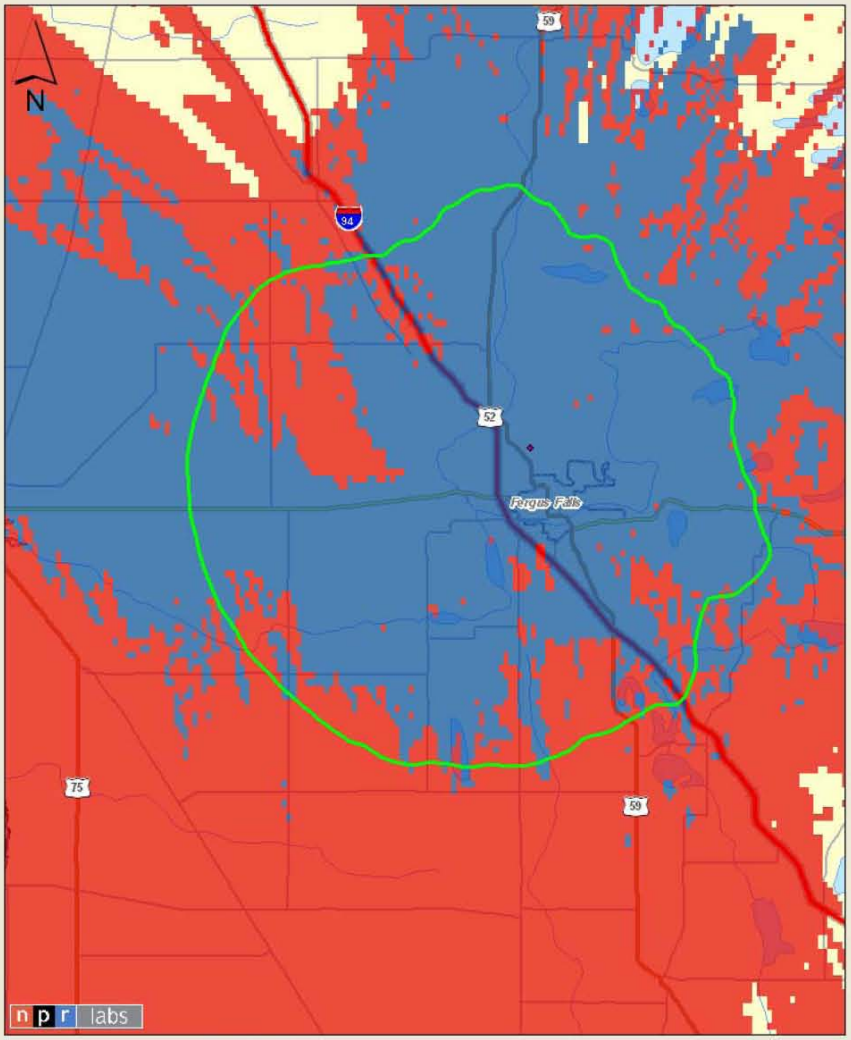

Census database used: 2007 Clipped by Service Contour

Population	Condition
19,862	No Interference
427	Interference

KPLI An. Mob. Cov. with 10% IBOC Interf. from KGHP

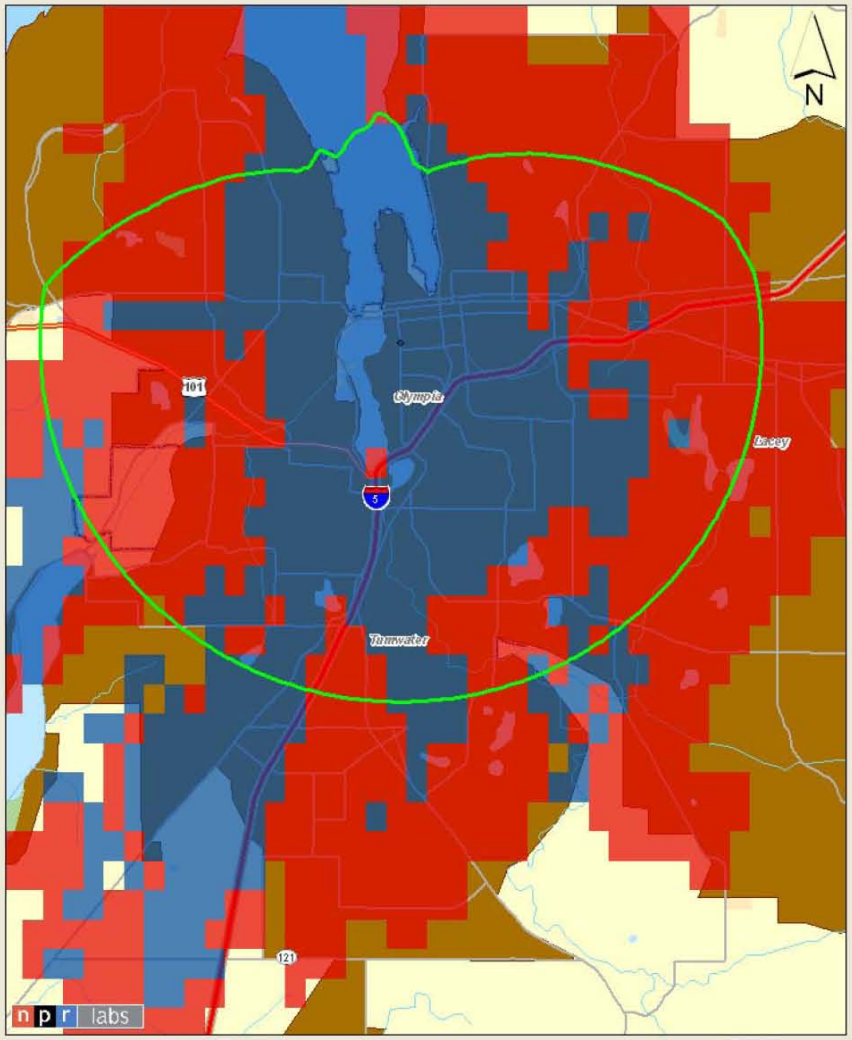

Kilometers
0 0.5 1 2 3 4

Census database used: 2007 Clipped by Service Contour

Population	Condition
45,746	No Interference
16,755	Interference

Legend
- No Signal
- Interference
- No Interference

WECS An. Mob. Cov. with 10% IBOC Interf. from WSUF

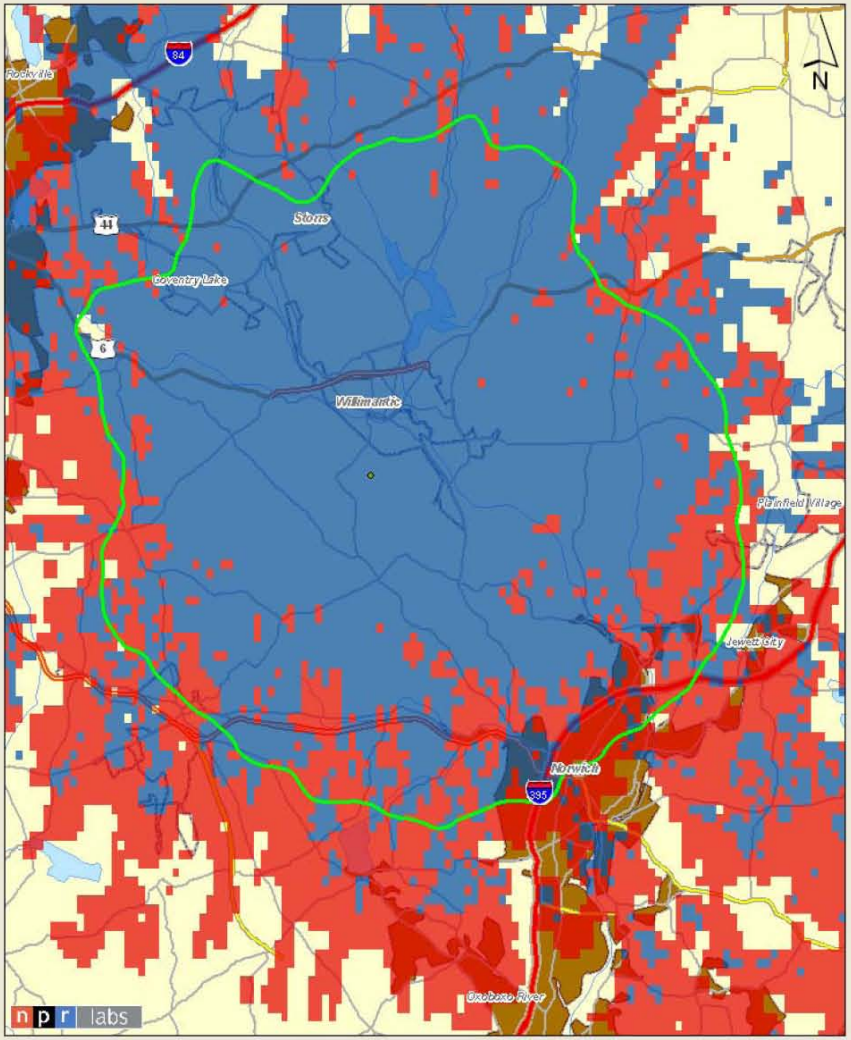

Kilometers
0 2 4 8 12 16

Census database used: 2007 Clipped by Service Contour

Population	Condition
85,318	No Interference
11,878	Interference

Legend
- No Signal
- Interference
- No Interference

WNPR An. Mob. Cov. with 10% IBOC Interf. from WJMJ

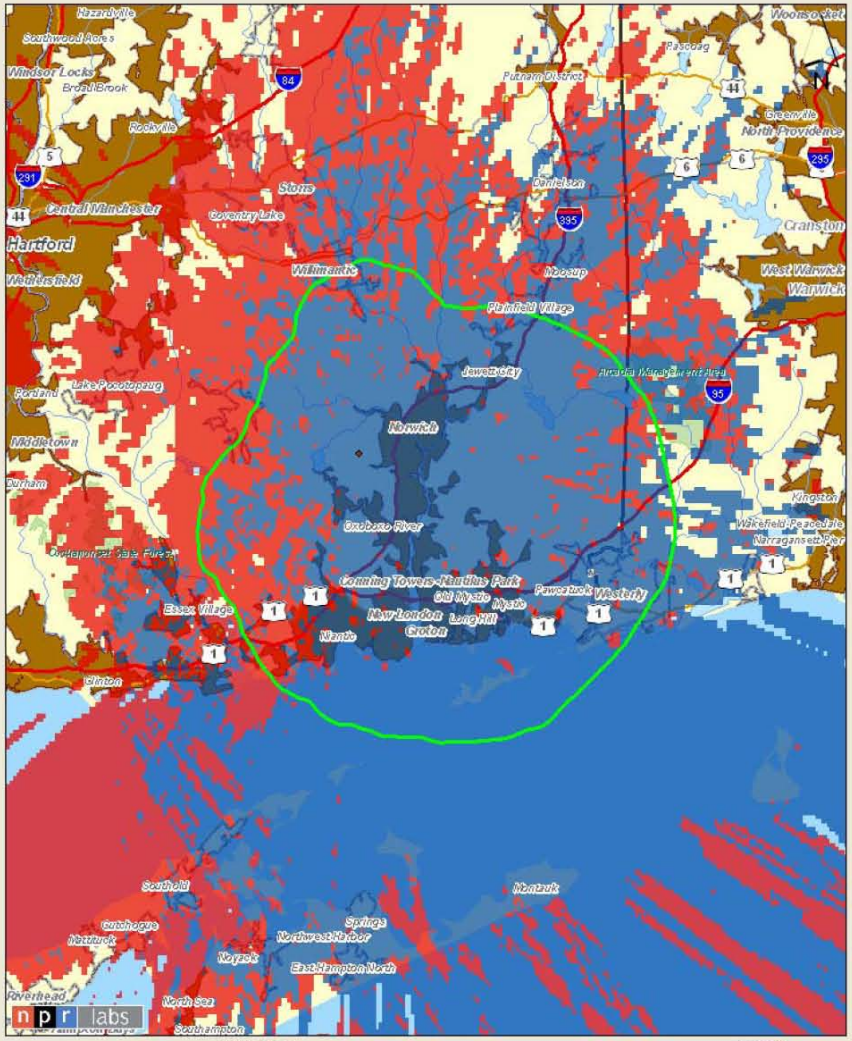
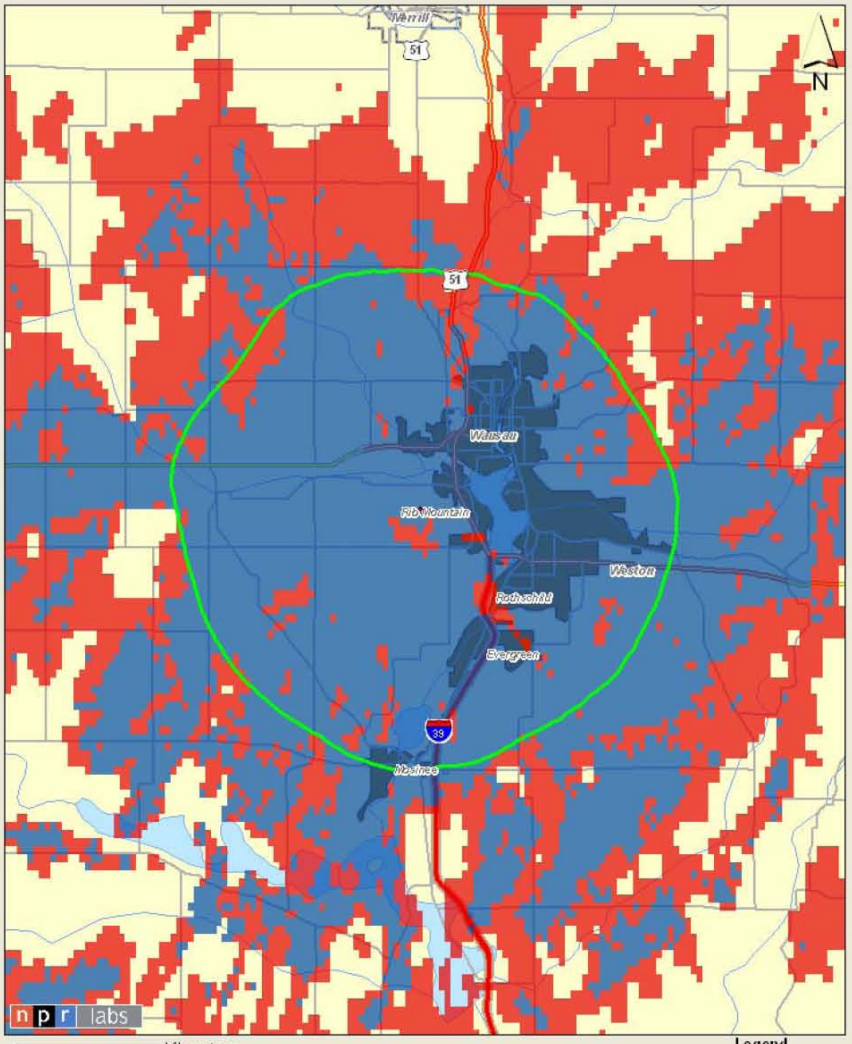
WXPW An. Mob. Cov. with 10% IBOC Interf. from WXPR