Exhibit B – Maps of 58 Stations with 10% IBOC Interference from Single 1st-Adjacent Neighbor

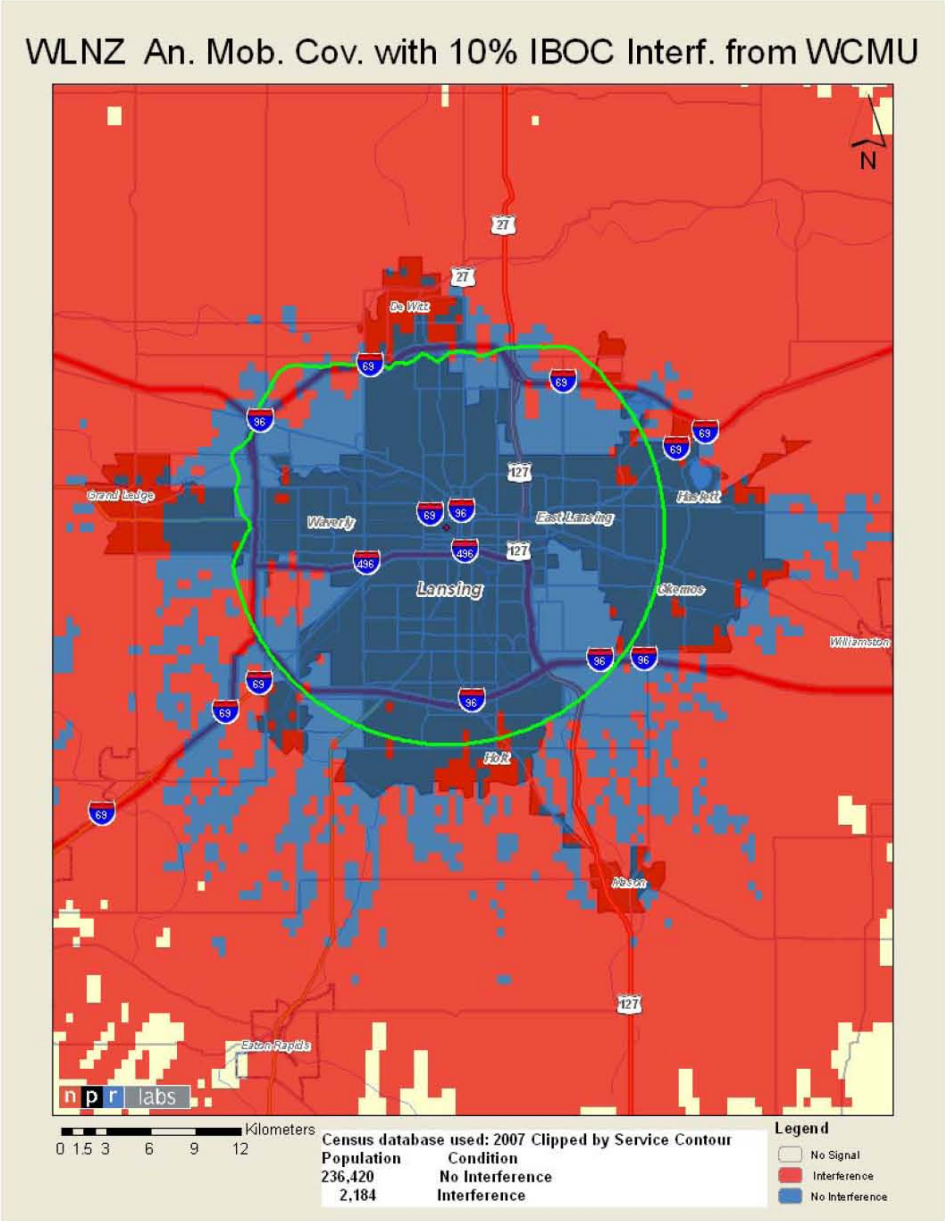

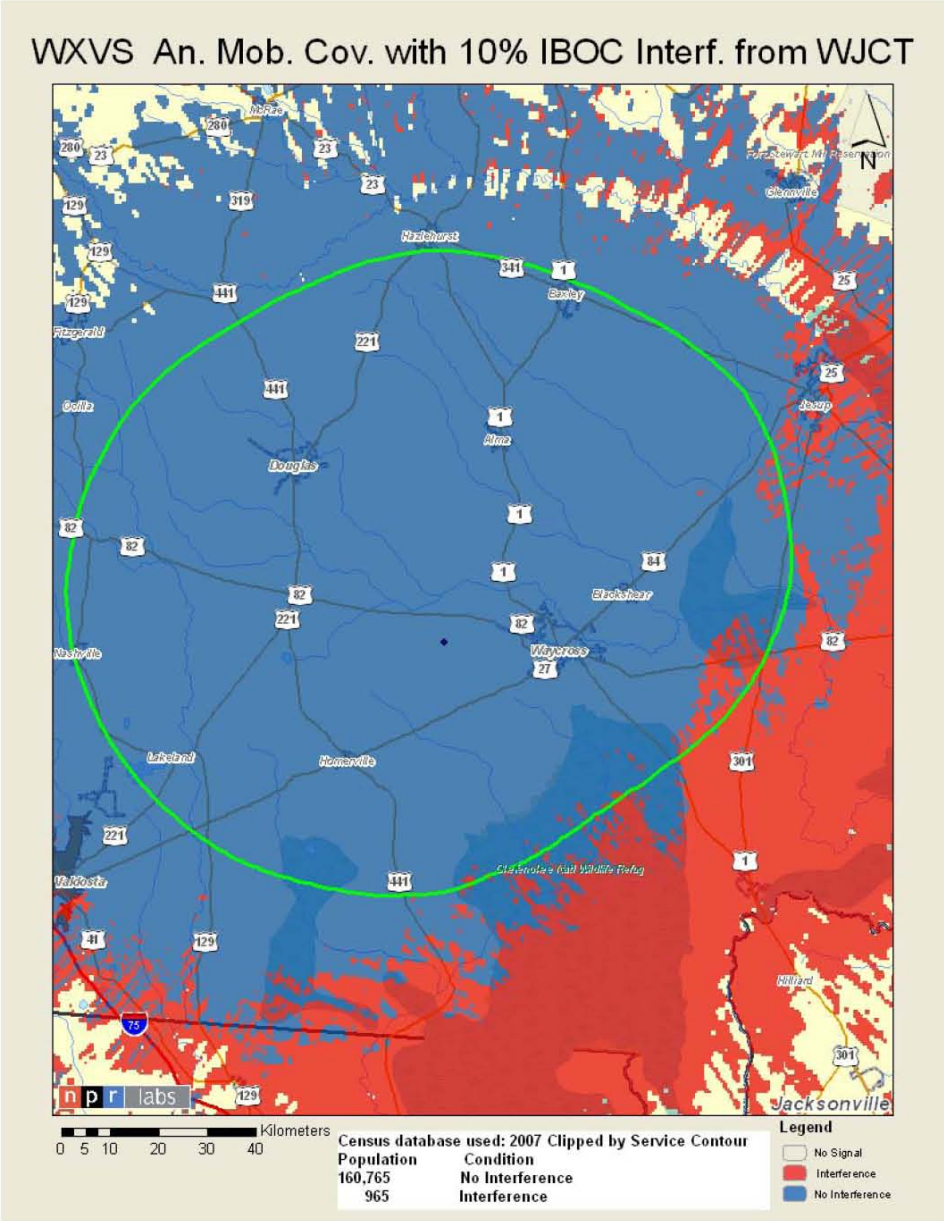

WZNB An. Mob. Cov. with 10% IBOC Interf. from WAGO

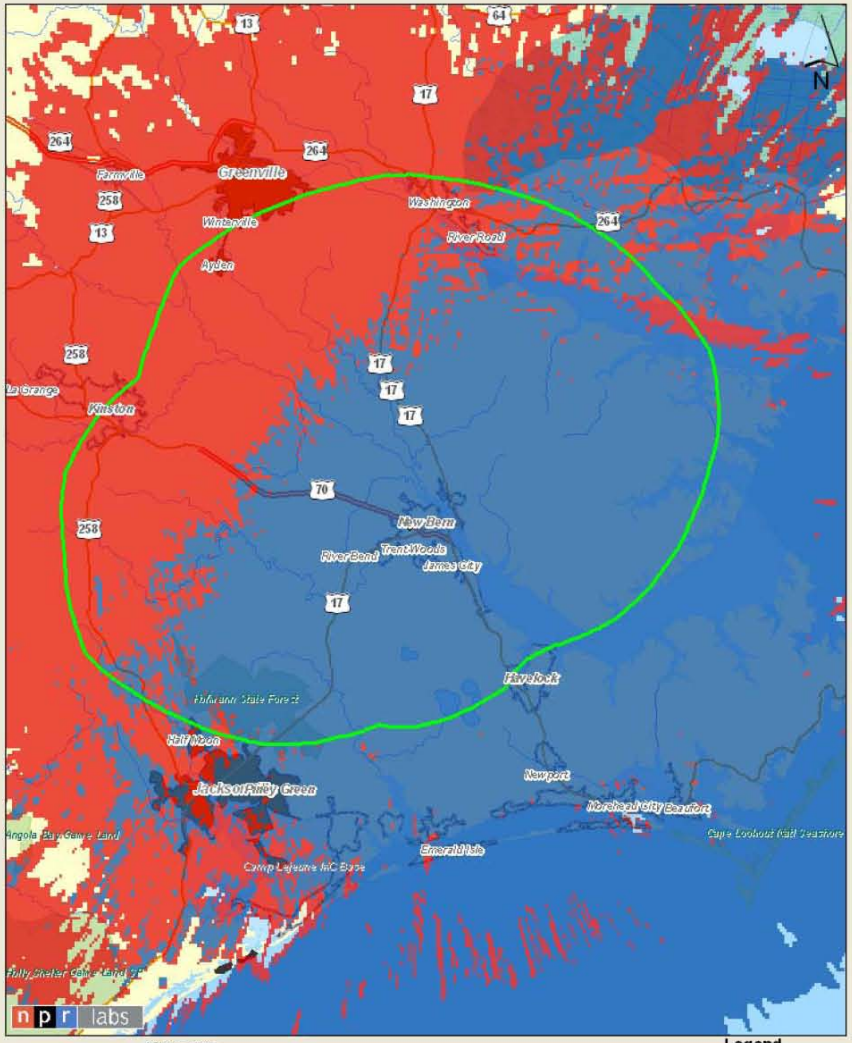

Kilometers
0 3 6 12 18 24

Census database used: 2007 Clipped by Service Contour

Population	Condition
103,555	No Interference
89,825	Interference

Legend
- No Signal
- Interference
- No Interference

WVTR An. Mob. Cov. with 10% IBOC Interf. from WMNC

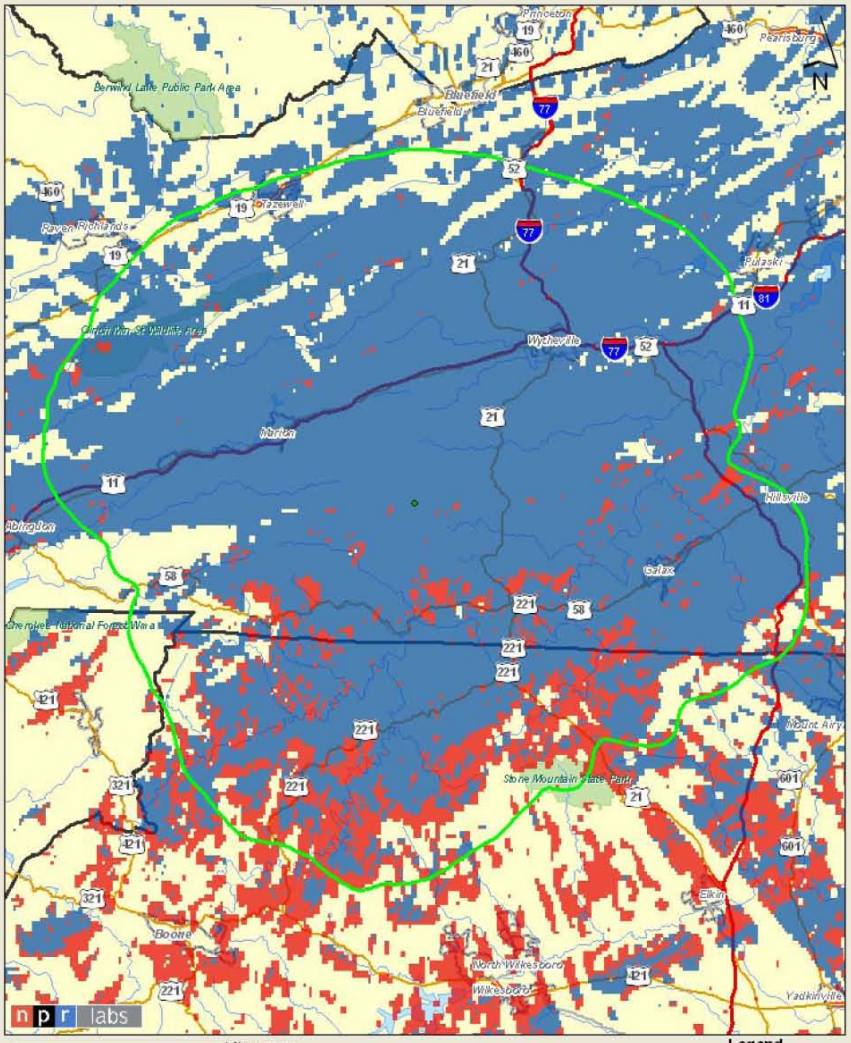

Kilometers
0 4.5 9 18 27 36

Census database used: 2007 Clipped by Service Contour

Population	Condition
133,818	No Interference
24,121	Interference

Legend
- No Signal
- Interference
- No Interference

WMNF An. Mob. Cov. with 10% IBOC Interf. from WPOZ

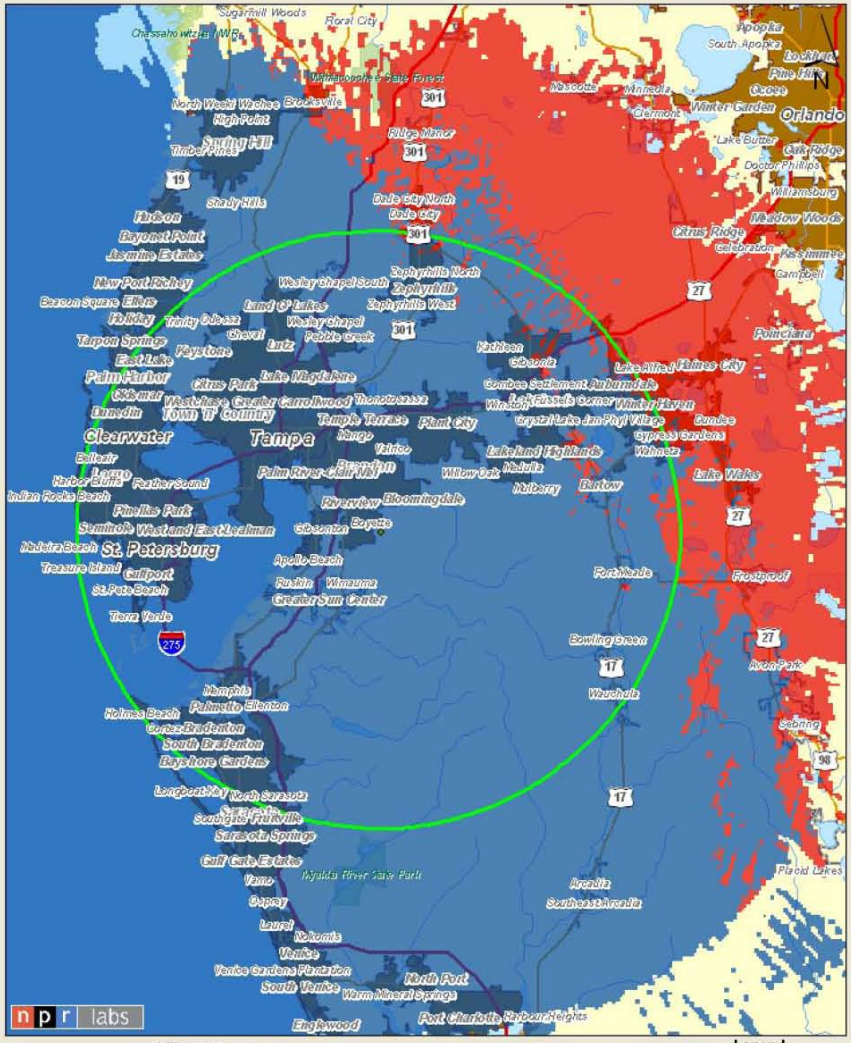

Census database used: 2007 Clipped by Service Contour

Population	Condition
2,966,551	No Interference
24,928	Interference

Legend
- No Signal
- Interference
- No Interference

WYPO An. Mob. Cov. with 10% IBOC Interf. from WTDK

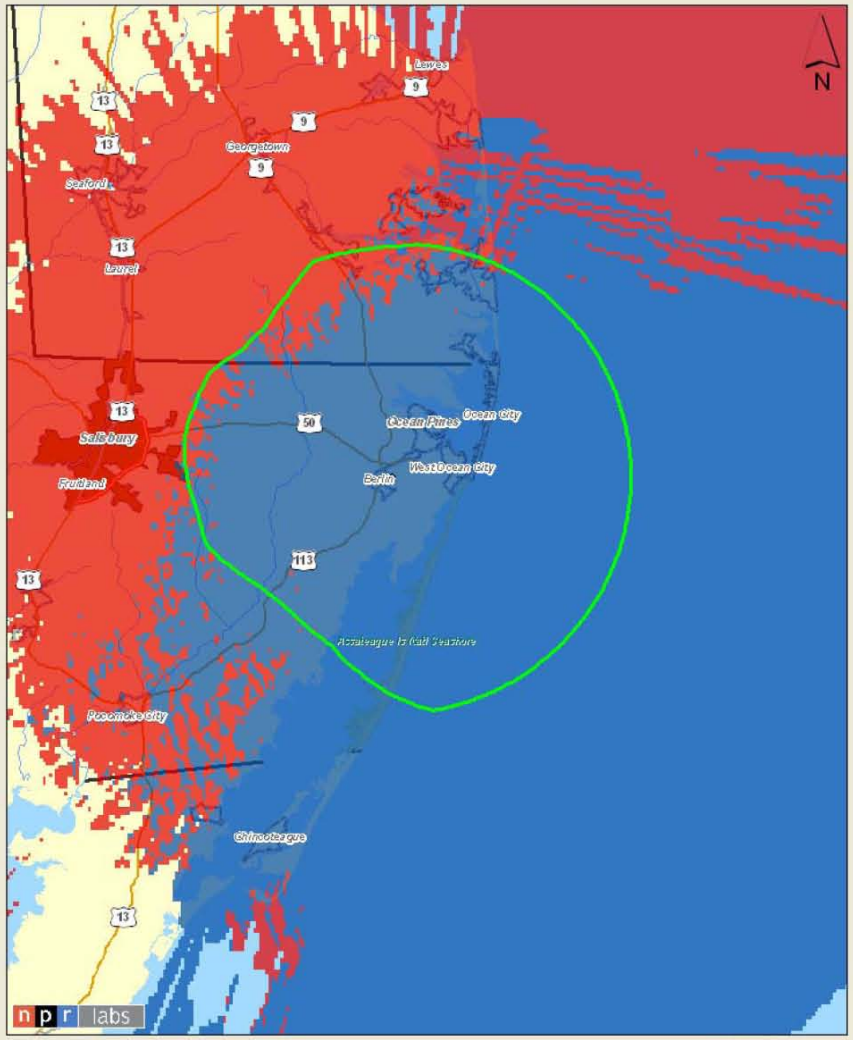

Census database used: 2007 Clipped by Service Contour

Population	Condition
69,367	No Interference
6,929	Interference

Legend
- No Signal
- Interference
- No Interference

WFIT An. Mob. Cov. with 10% IBOC Interf. from WPIO

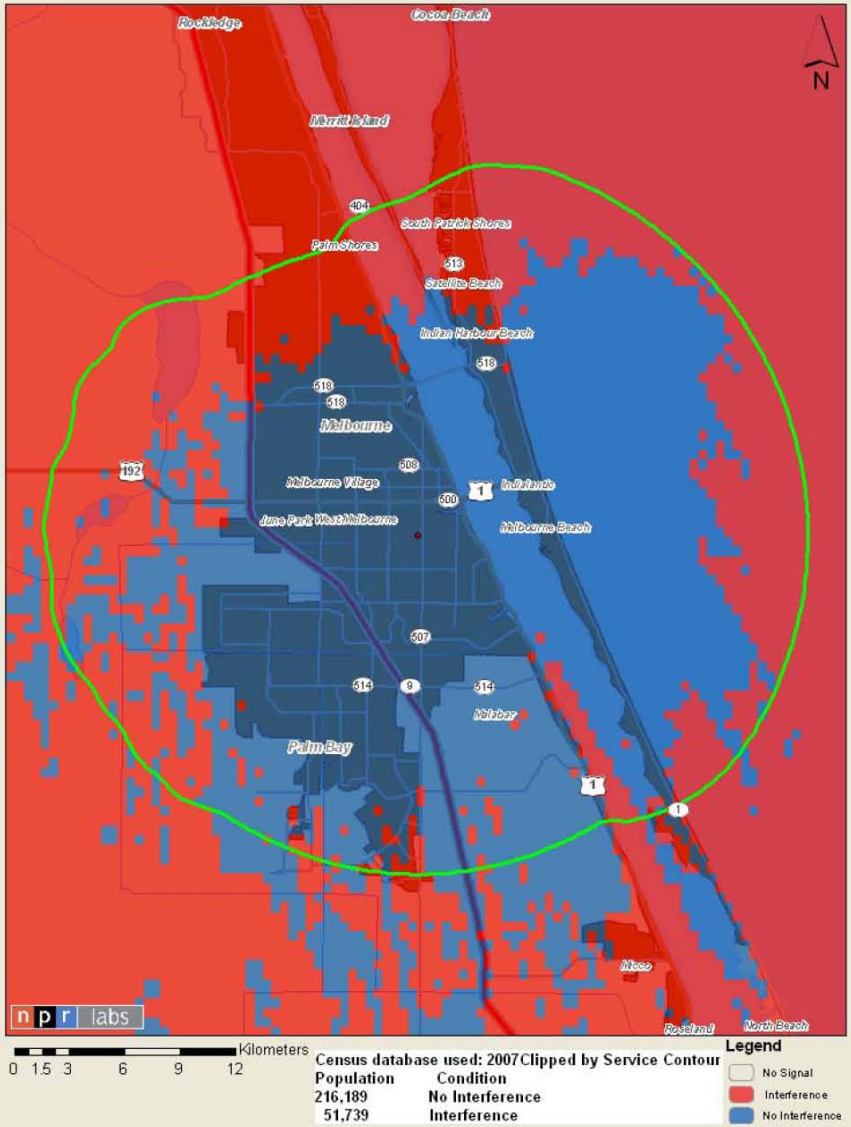

Census database used: 2007Clipped by Service Contour

Population	Condition
216,189	No Interference
51,739	Interference

KUHM An. Mob. Cov. with 10% IBOC Interf. from KGLT

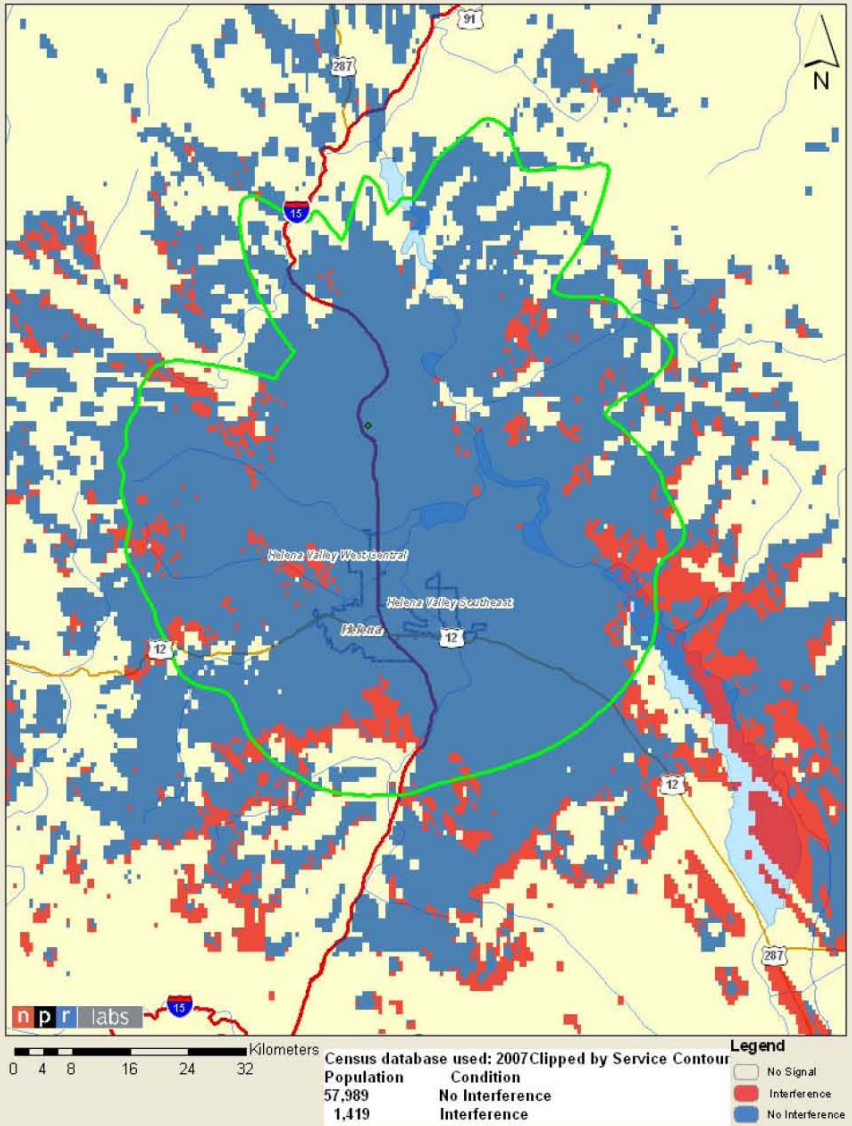

Census database used: 2007Clipped by Service Contour

Population	Condition
57,989	No Interference
1,419	Interference

WBLV An. Mob. Cov. with 10% IBOC Interf. from WKAR

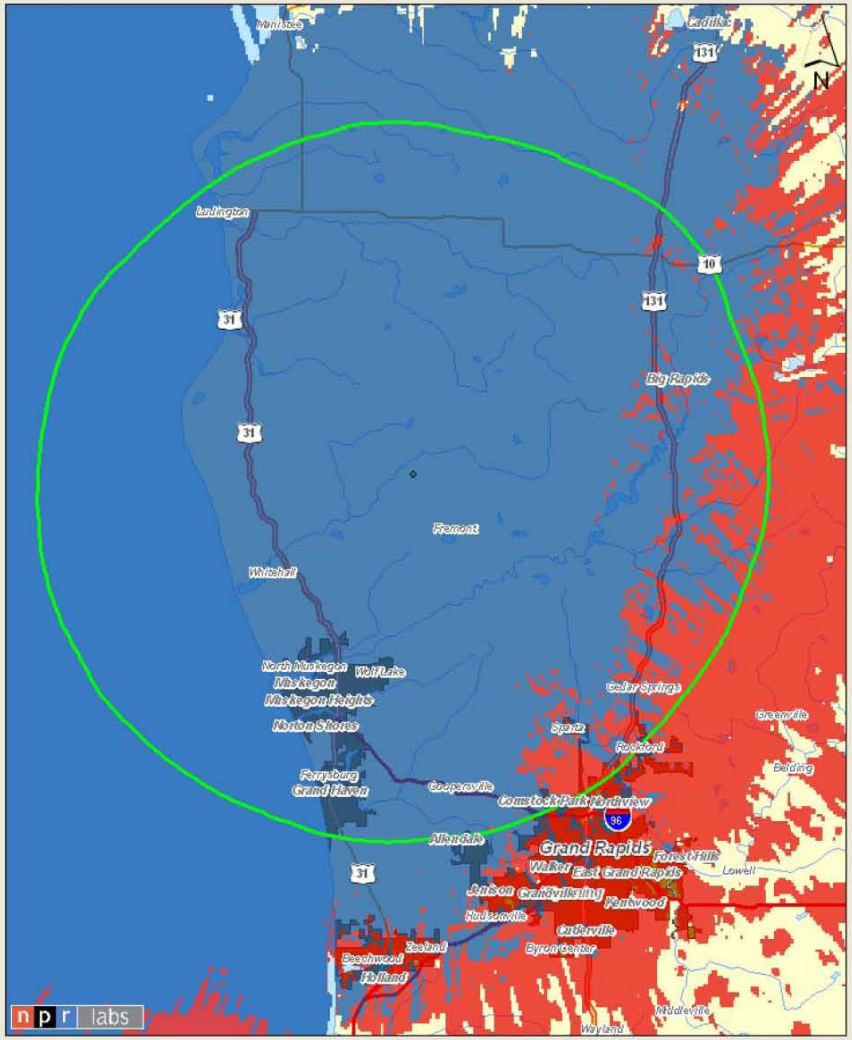

Kilometers
0 5 10 20 30 40

Census database used: 2007 Clipped by Service Contour

Population	Condition
424,251	No Interference
34,899	Interference

Legend
- No Signal
- Interference
- No Interference

WSHA An. Mob. Cov. with 10% IBOC Interf. from WAGO

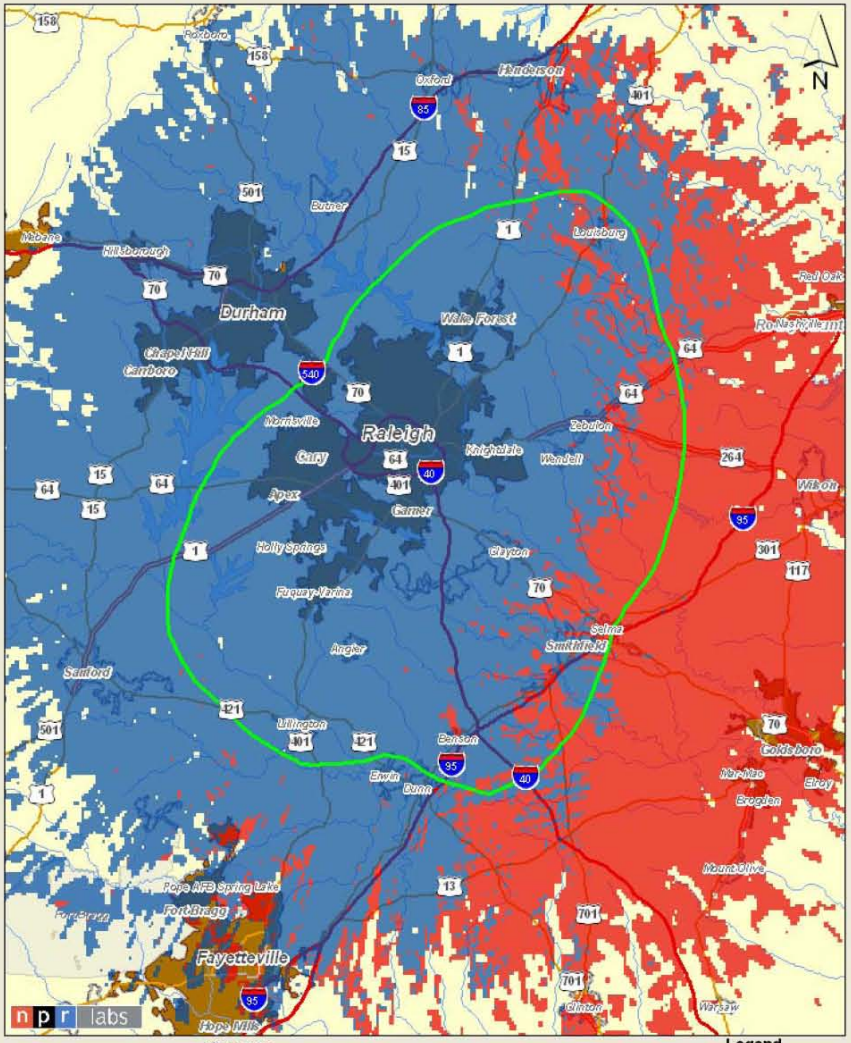

Kilometers
0 4.5 9 18 27 36

Census database used: 2007 Clipped by Service Contour

Population	Condition
778,031	No Interference
32,693	Interference

Legend
- No Signal
- Interference
- No Interference

WNCW An. Mob. Cov. with 10% IBOC Interf. from WNSC

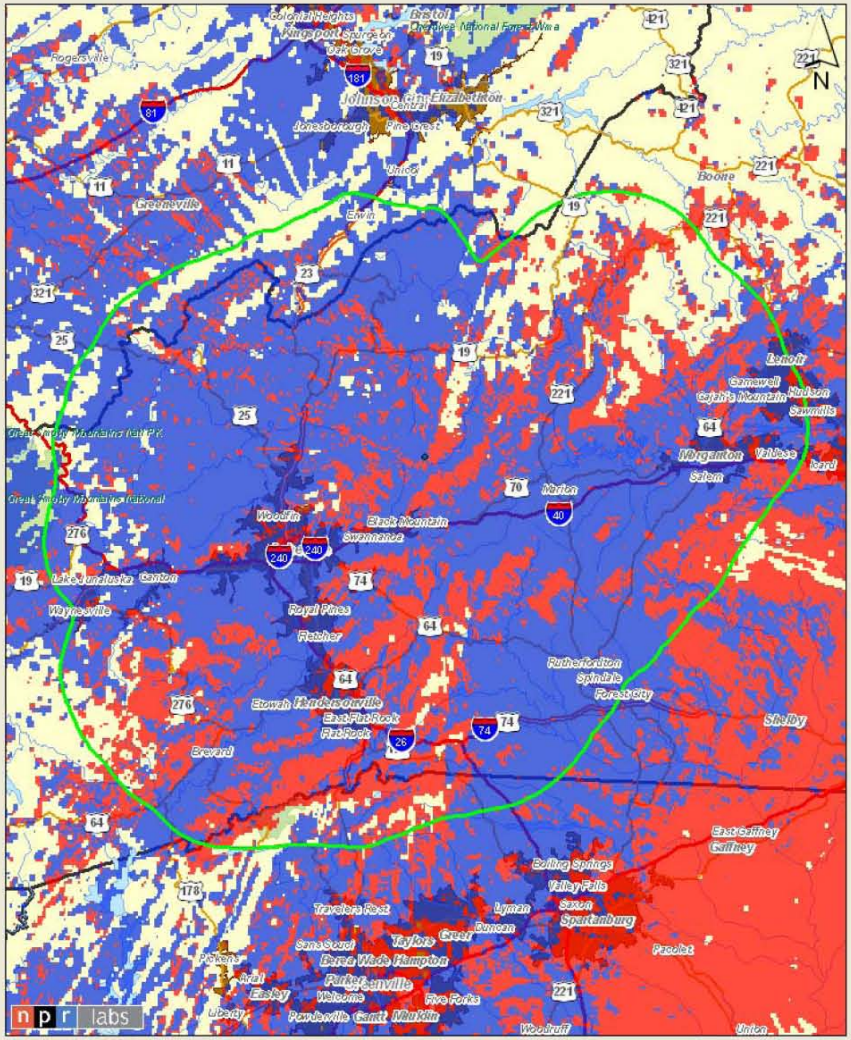

Census database used: 2007 Clipped by Service Contour

Population	Condition
553,198	No Interference
136,779	Interference

KXLC An. Mob. Cov. with 10% IBOC Interf. from WHHI

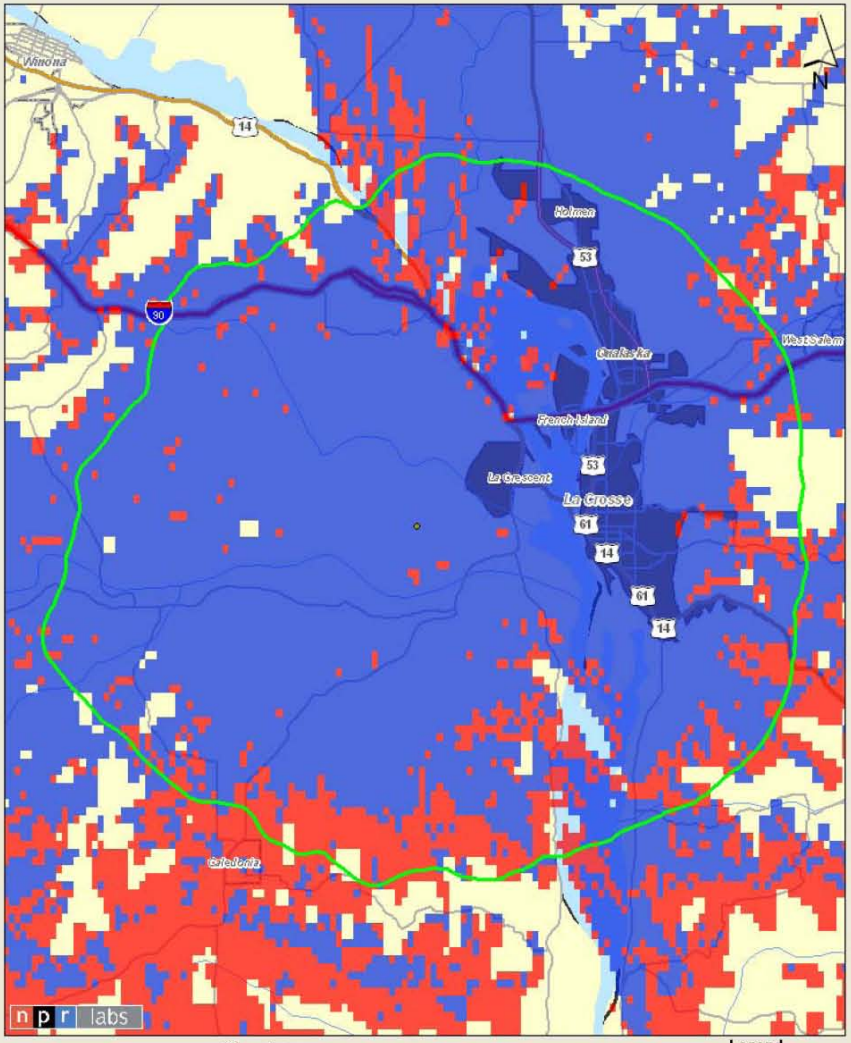

Census database used: 2007 Clipped by Service Contour

Population	Condition
108,211	No Interference
2,661	Interference

WTML An. Mob. Cov. with 10% IBOC Interf. from WFCM

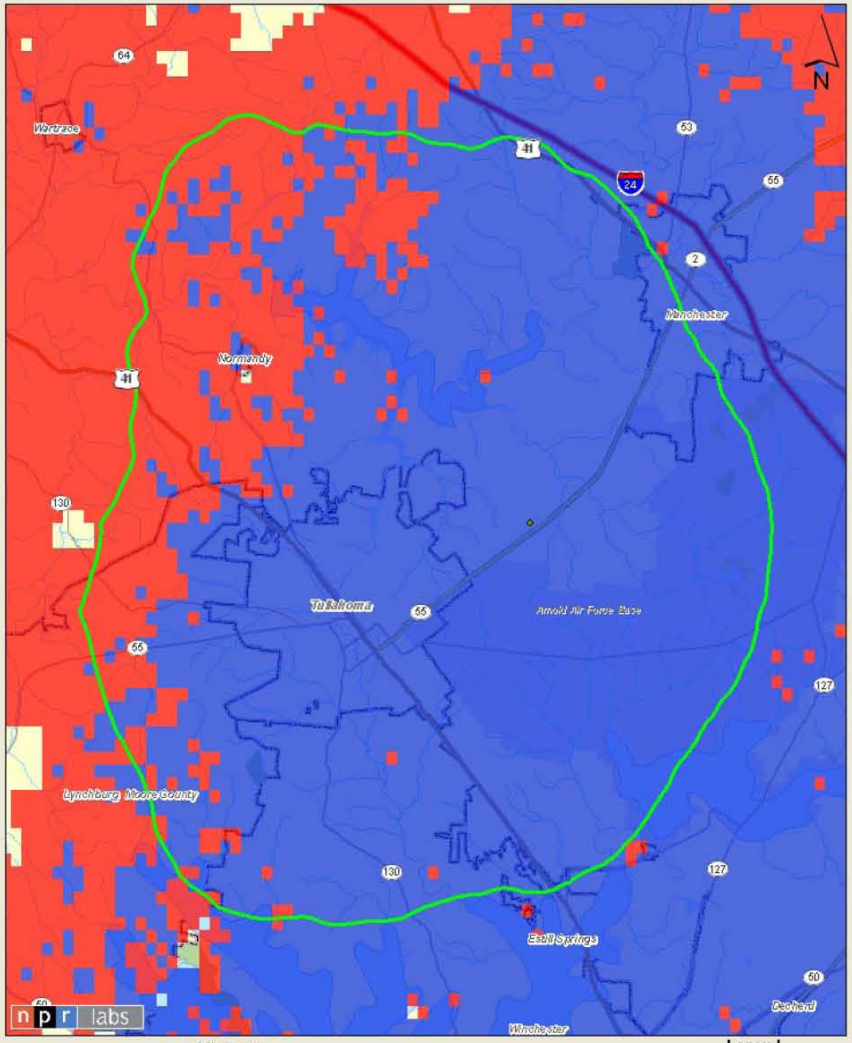

Census database used: 2007 Clipped by Service Contour

Population	Condition
33,166	No Interference
1,072	Interference

Legend
- No Signal
- Interference
- No Interference

WXEL An. Mob. Cov. with 10% IBOC Interf. from WREH

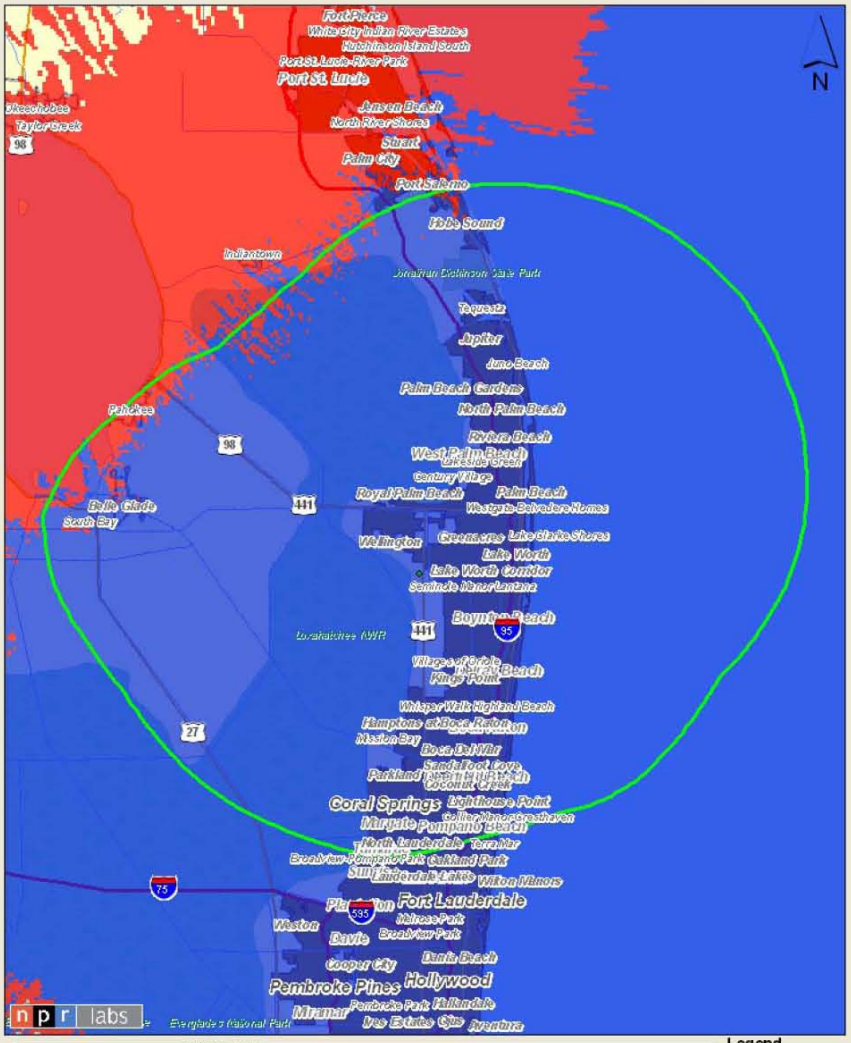

Census database used: 2007 Clipped by Service Contour

Population	Condition
1,880,496	No Interference
14,540	Interference

Legend
- No Signal
- Interference
- No Interference

WEVS An. Mob. Cov. with 10% IBOC Interf. from WFCR

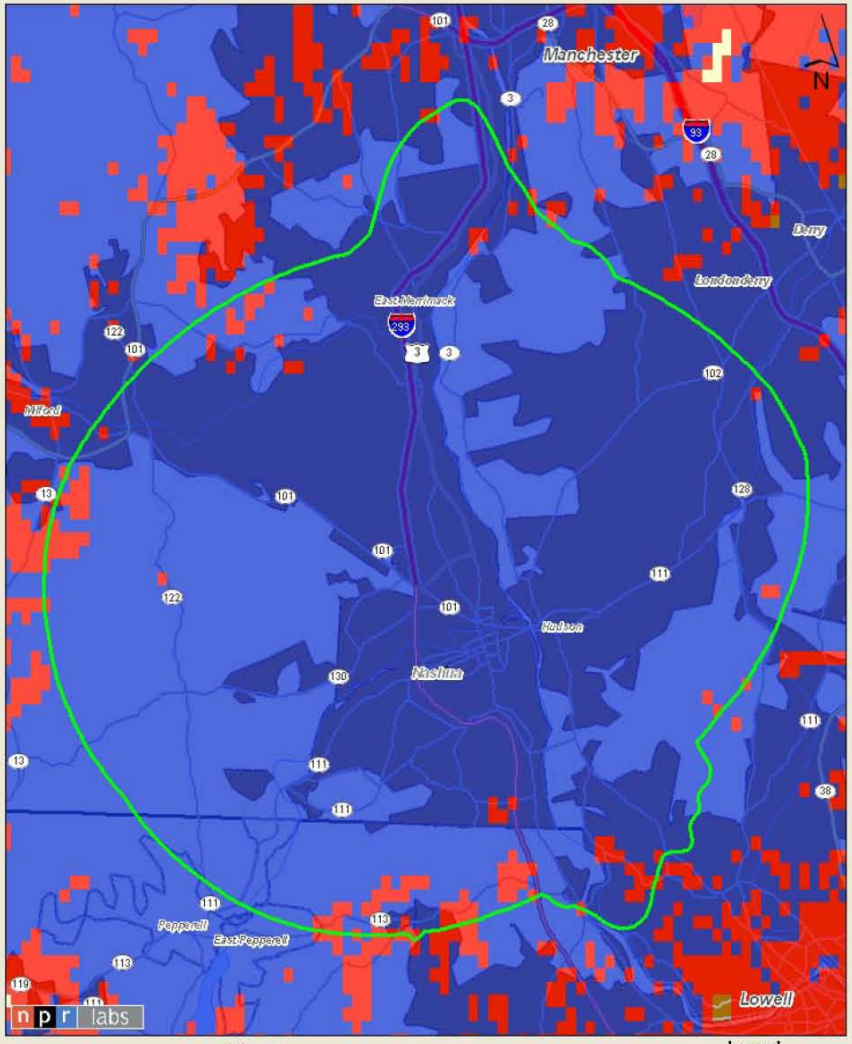

Kilometers
0 1.25 2.5 5 7.5 10

Census database used: 2007 Clipped by Service Contour

Population	Condition
189,782	No Interference
2,077	Interference

Legend
- No Signal
- Interference
- No Interference

WICN An. Mob. Cov. with 10% IBOC Interf. from WAMC

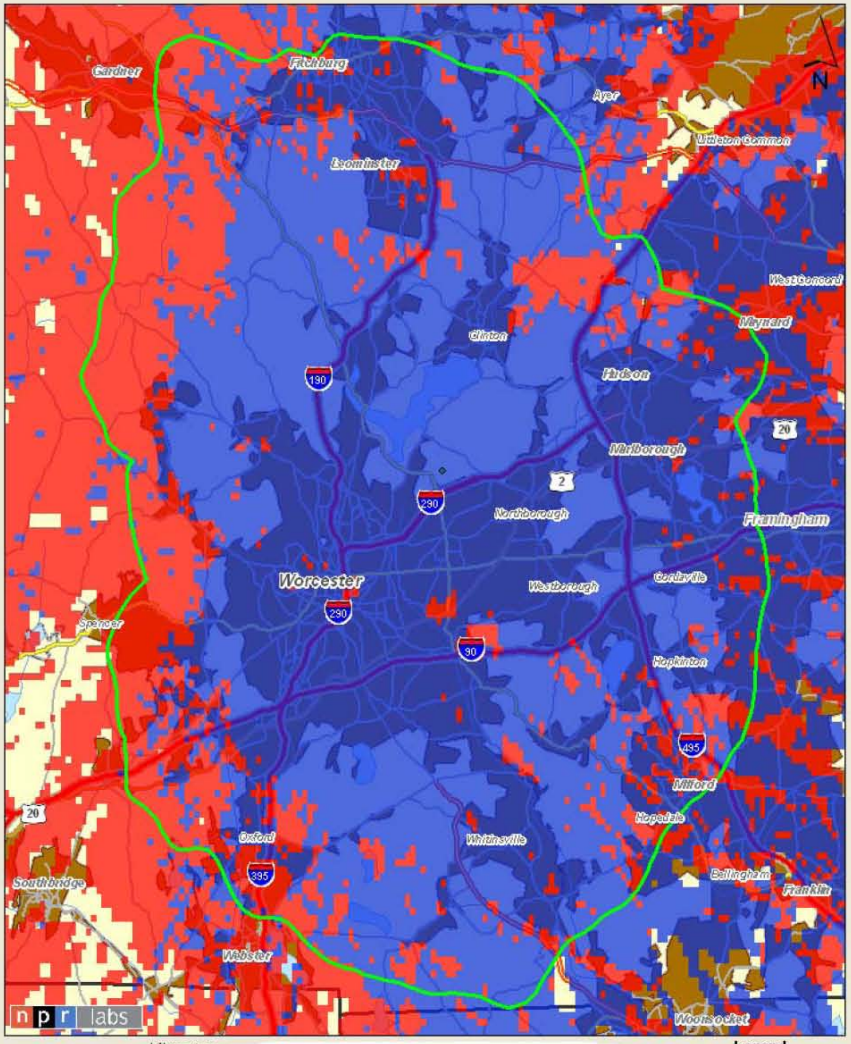

Kilometers
0 1.5 3 6 9 12

Census database used: 2007 Clipped by Service Contour

Population	Condition
634,427	No Interference
65,145	Interference

Legend
- No Signal
- Interference
- No Interference

WMUB An. Mob. Cov. with 10% IBOC Interf. from WAIF

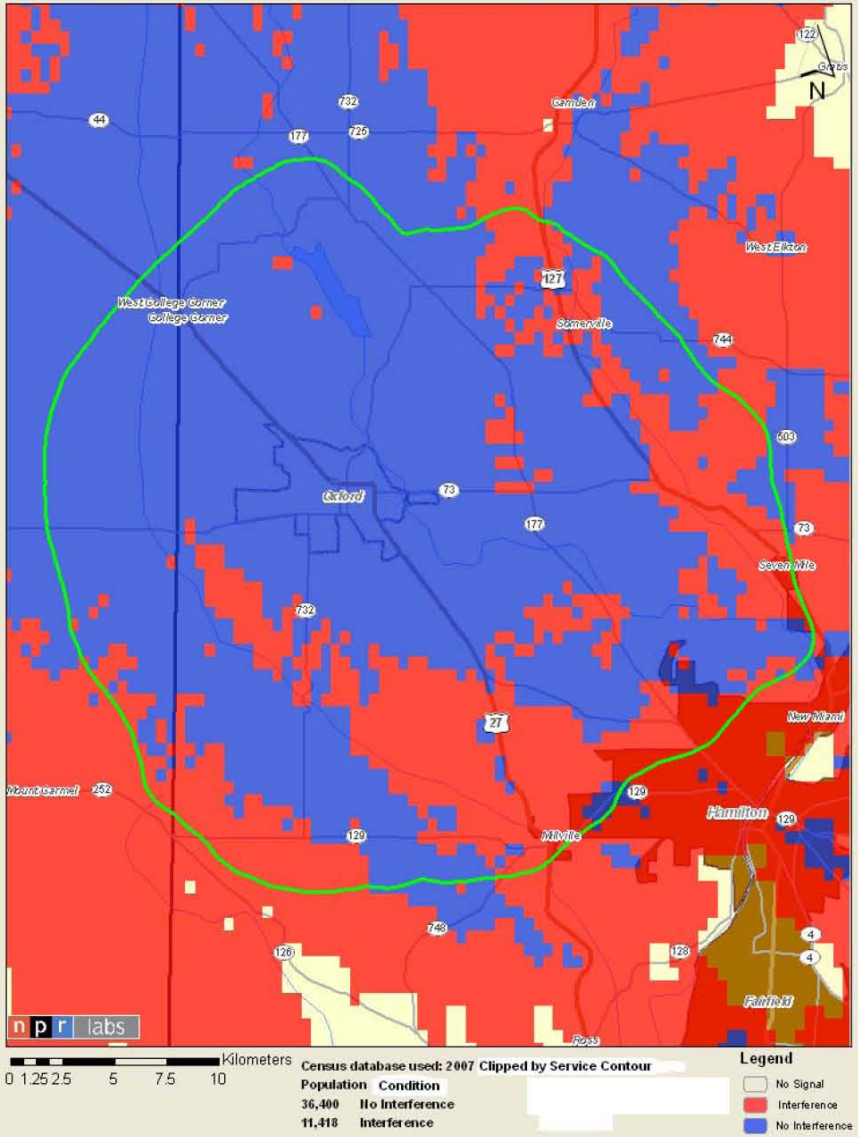

WOSB An. Mob. Cov. with 10% IBOC Interf. from WGTE

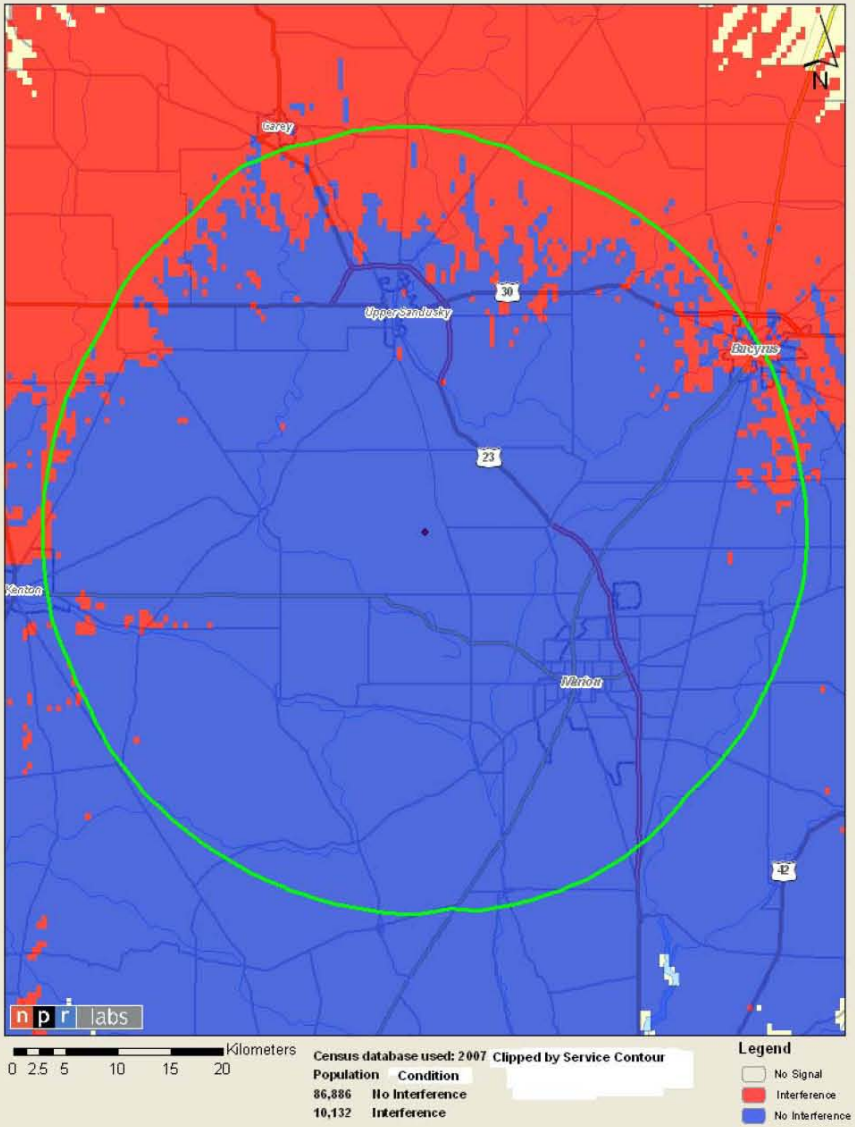

KANV An. Mob. Cov. with 10% IBOC Interf. from KCFN

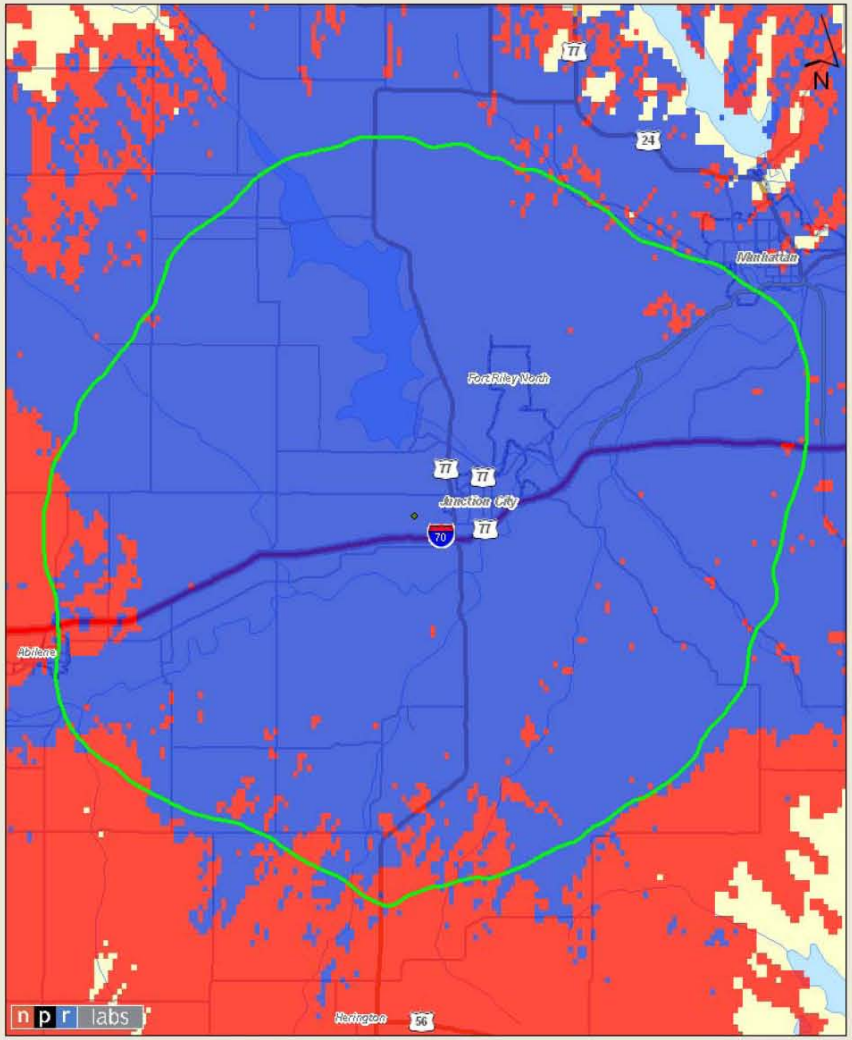

Kilometers
0 2.5 5 10 15 20

Census database used: 2007 Clipped by Service Contour

Population	Condition
47,044	No Interference
967	Interference

Legend
- No Signal
- Interference
- No Interference

KVLU An. Mob. Cov. with 10% IBOC Interf. from KBAN

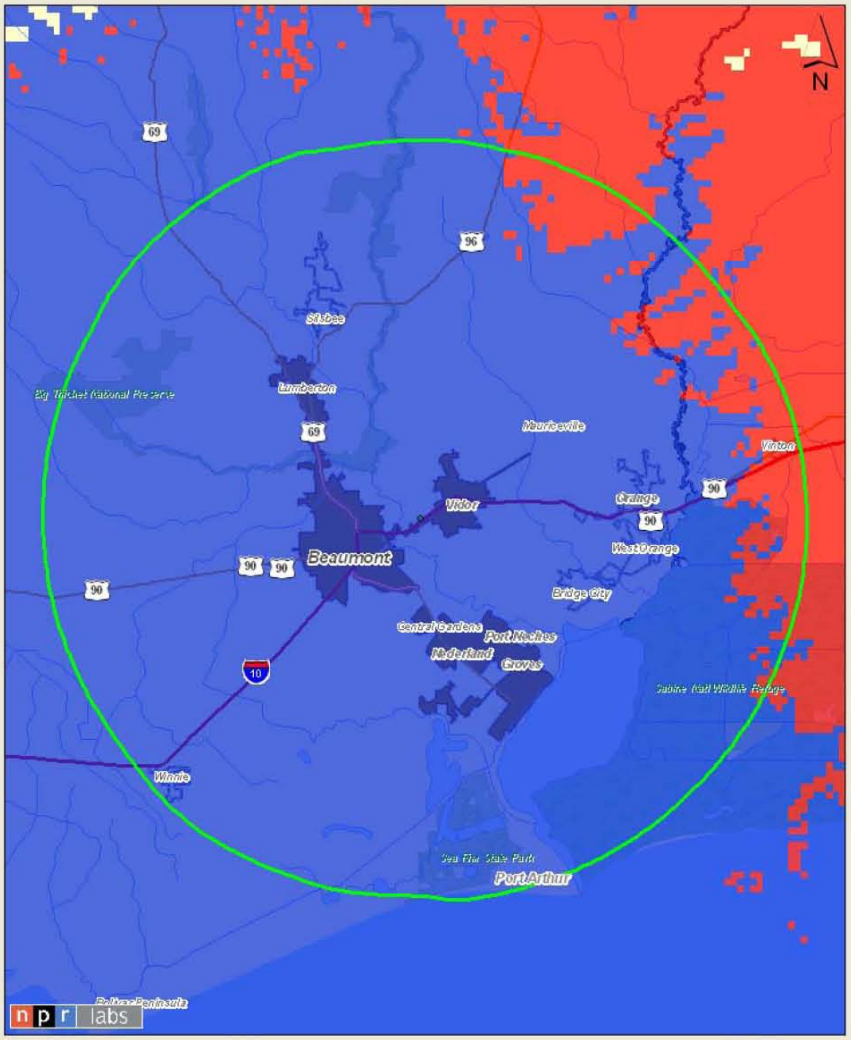

Kilometers
0 3.5 7 14 21 28

Census data used: 2007 Clipped by service Contour

Population	Condition
411,509	No Interference
5,091	Interference

Legend
- No Signal
- Interference
- No Interference

WUIS An. Mob. Cov. with 10% IBOC Interf. from WBGL

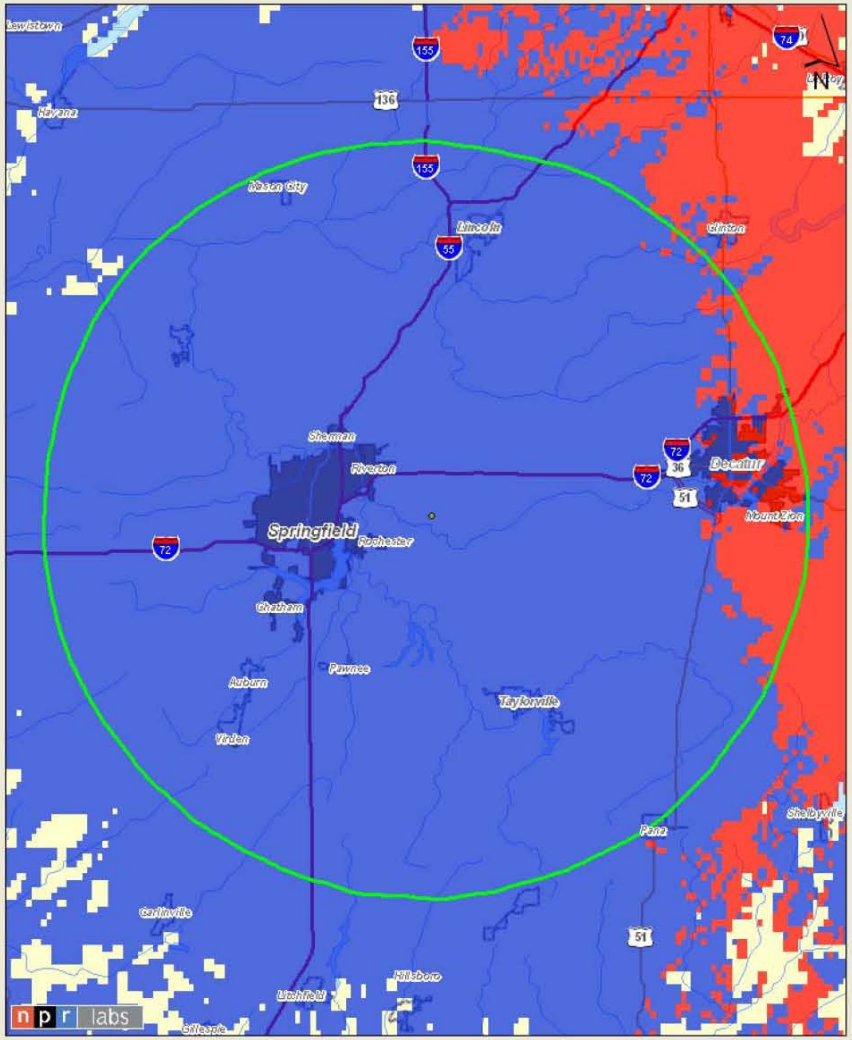

Census database used: 2007 Clipped by Service Contour

Population	Condition
366,822	No Interference
28,688	Interference

Legend
- No Signal
- Interference
- No Interference

KPRX An. Mob. Cov. with 10% IBOC Interf. from KDUV

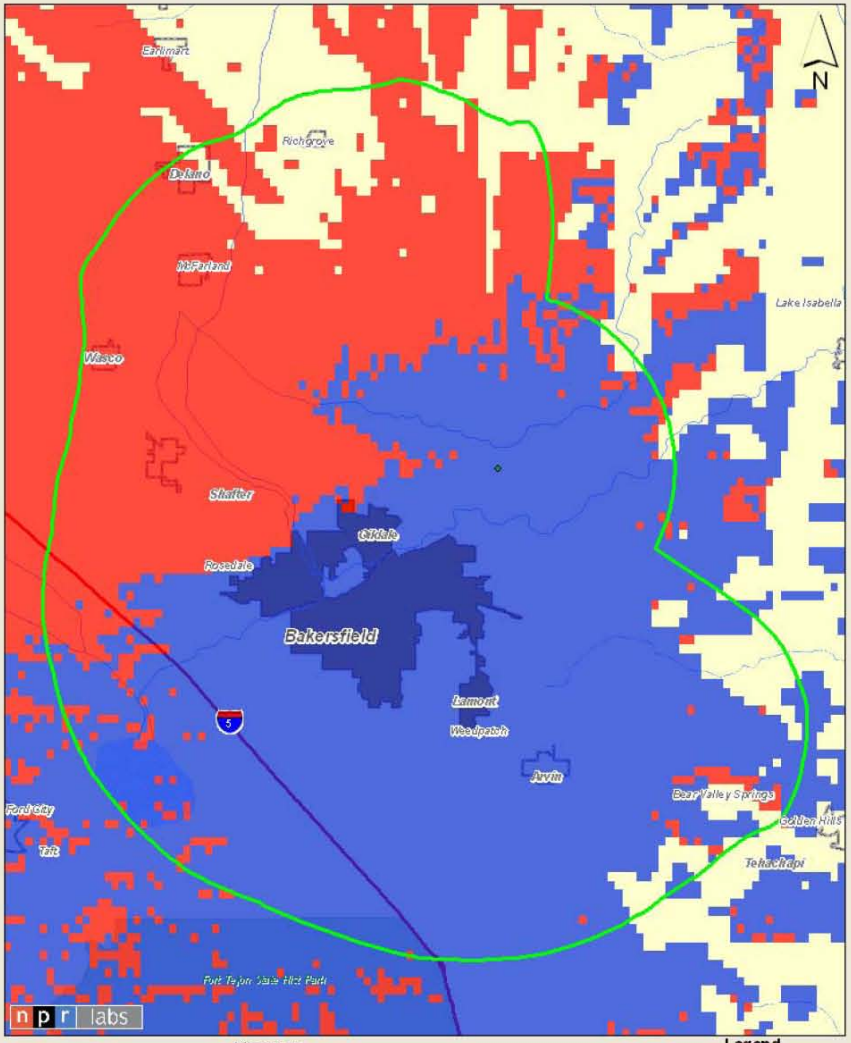

Census data used: 2007 Clipped by Service Contour

Population	Condition
522,861	No Interference
83,118	Interference

Legend
- No Signal
- Interference
- No Interference

WAER An. Mob. Cov. with 10% IBOC Interf. from WFRW

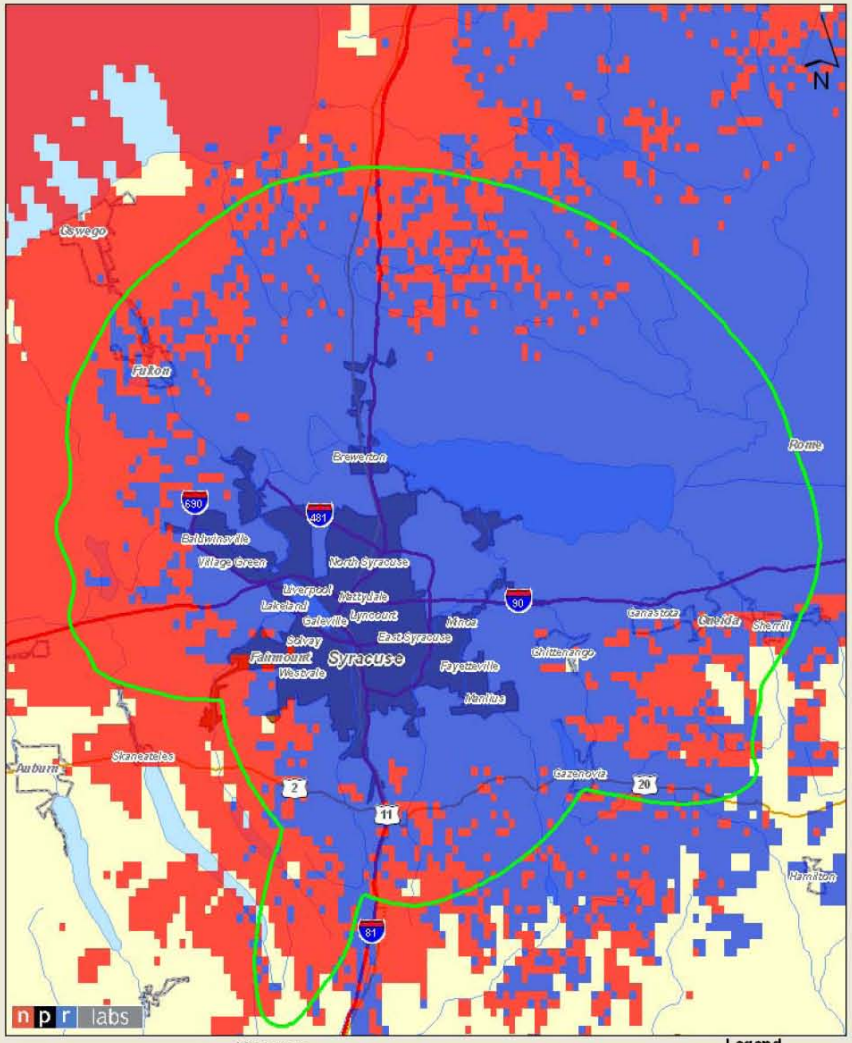

Kilometers
0 4 8 16 24 32

Census data used: 2007 Clipped by Service Contour

Population	Condition
542,076	No Interference
43,007	Interference

Legend
- No Signal
- Interference
- No Interference

KLCU An. Mob. Cov. with 10% IBOC Interf. from KTXG

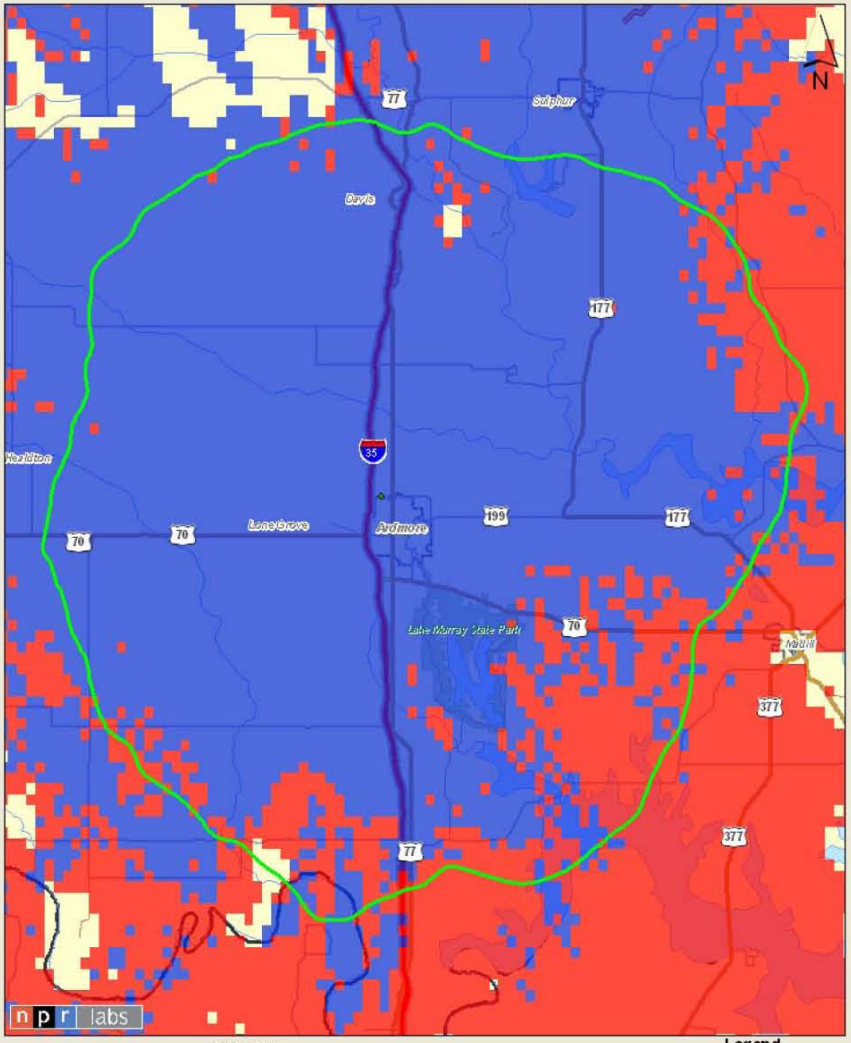

Kilometers
0 2.5 5 10 15 20

Census data used: 2007 Clipped by Service Contour

Population	Condition
49,909	No Interference
1,794	Interference

Legend
- No Signal
- Interference
- No Interference

WNTI An. Mob. Cov. with 10% IBOC Interf. from WOSR

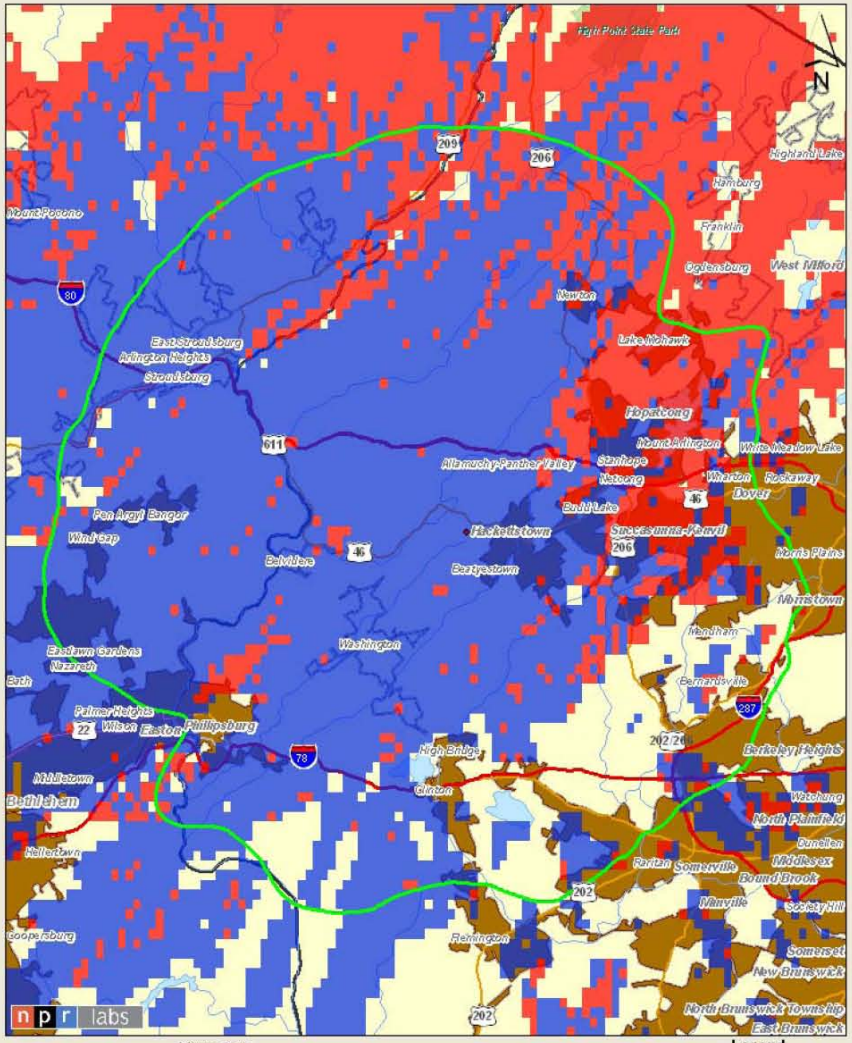

WEVO An. Mob. Cov. with 10% IBOC Interf. from WERS

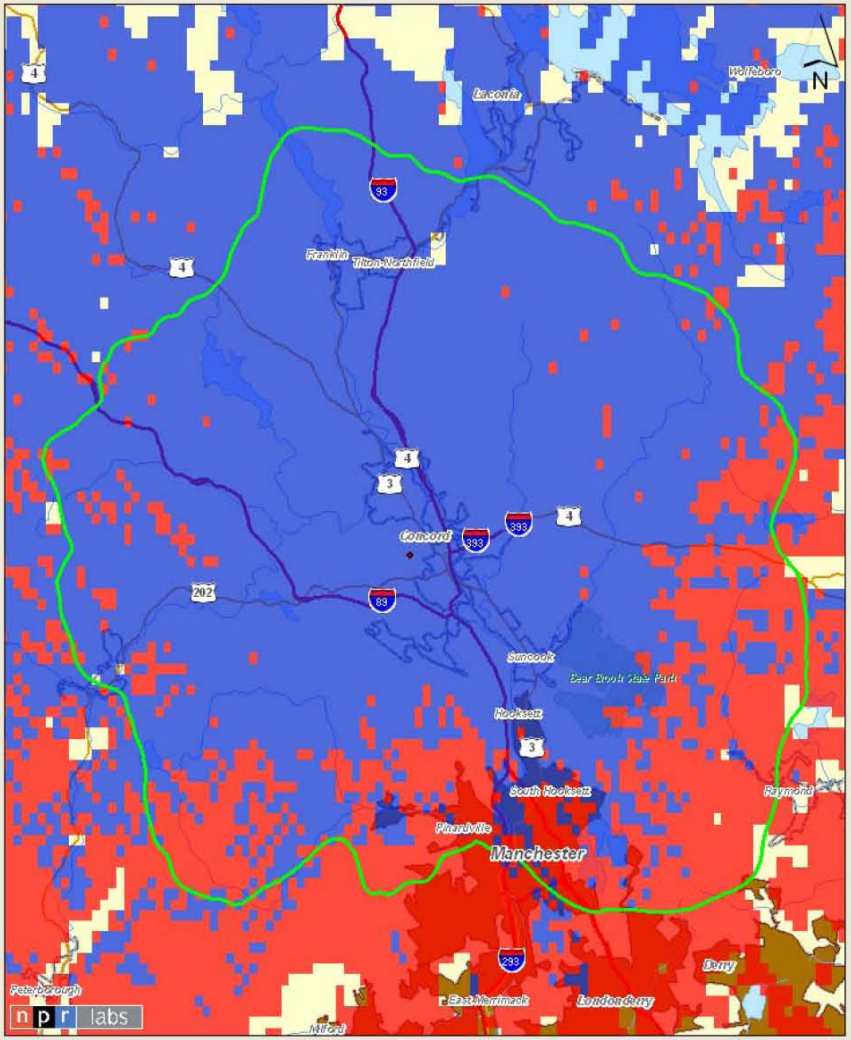

KSLU An. Mob. Cov. with 10% IBOC Interf. from WWOZ

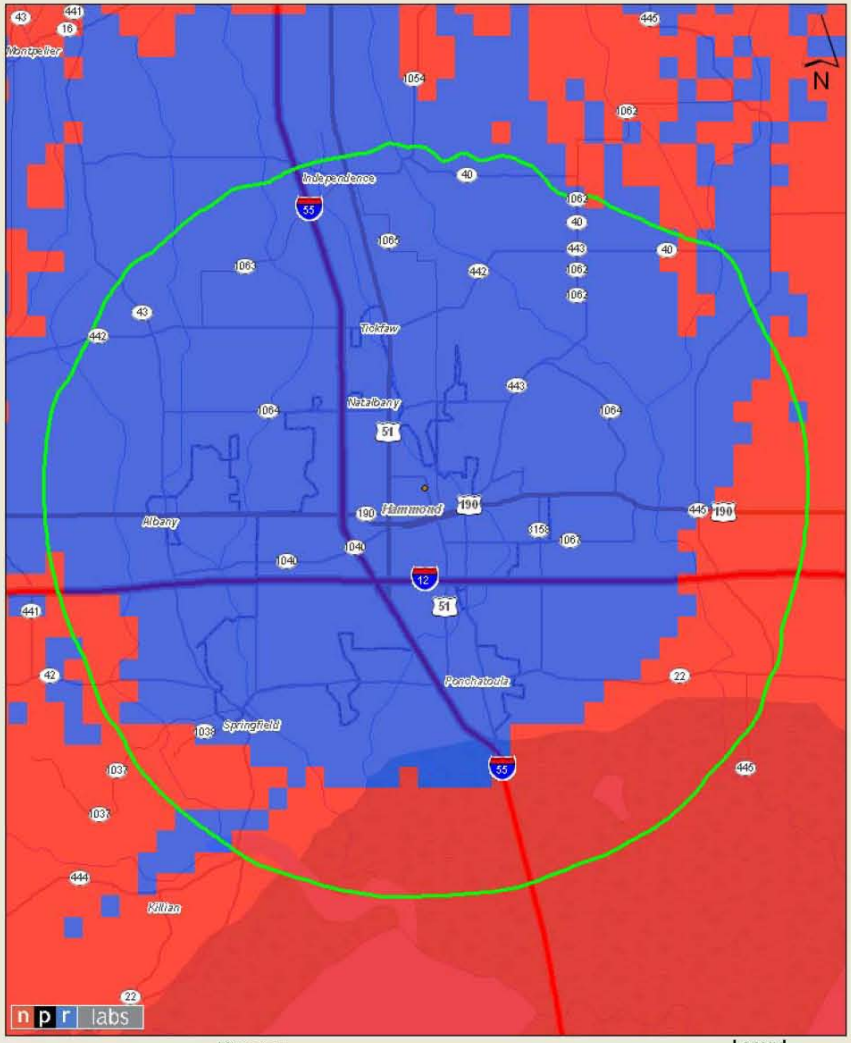

Kilometers
0 1.25 2.5 5 7.5 10

Census data used: 2007 Clipped by Service Contour

Population	Condition
87,096	No Interference
6,721	Interference

Legend
- No Signal
- Interference
- No Interference

WOXR An. Mob. Cov. with 10% IBOC Interf. from WRMC

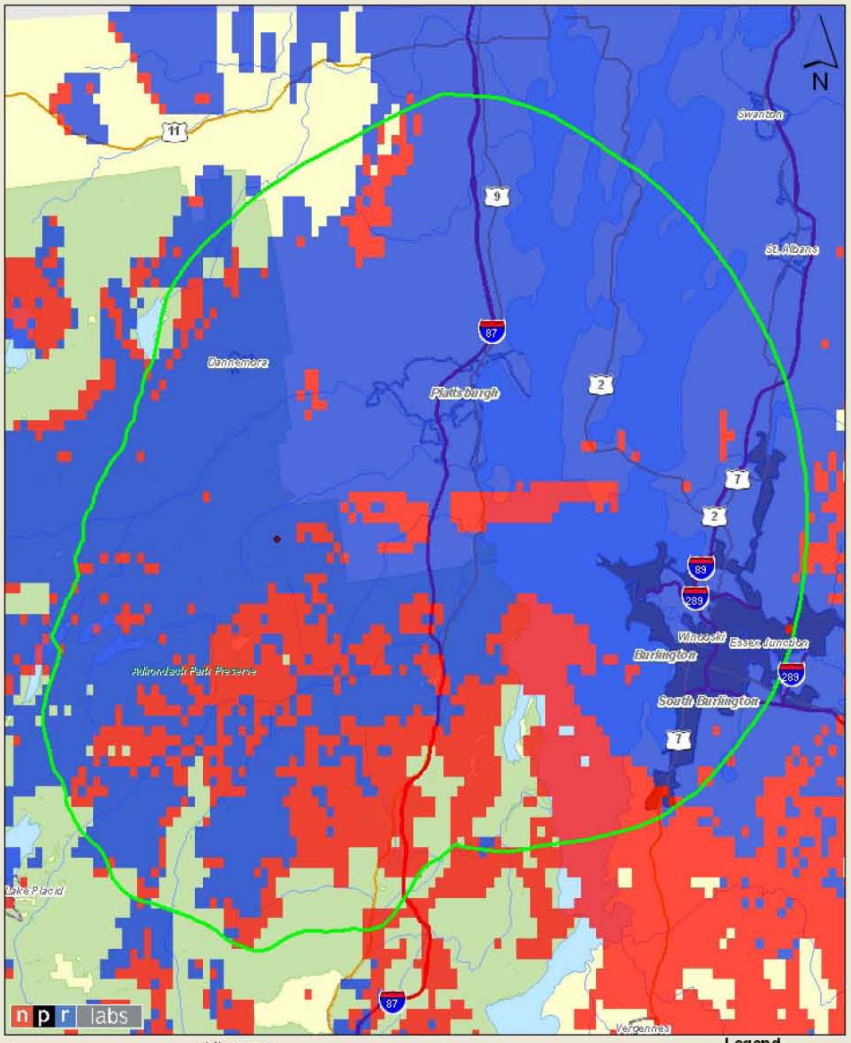

Kilometers
0 3 6 12 18 24

Census database used: 2007 Clipped by Service Contour

Population	Condition
188,555	No Interference
8,993	Interference

Legend
- No Signal
- Interference
- No Interference