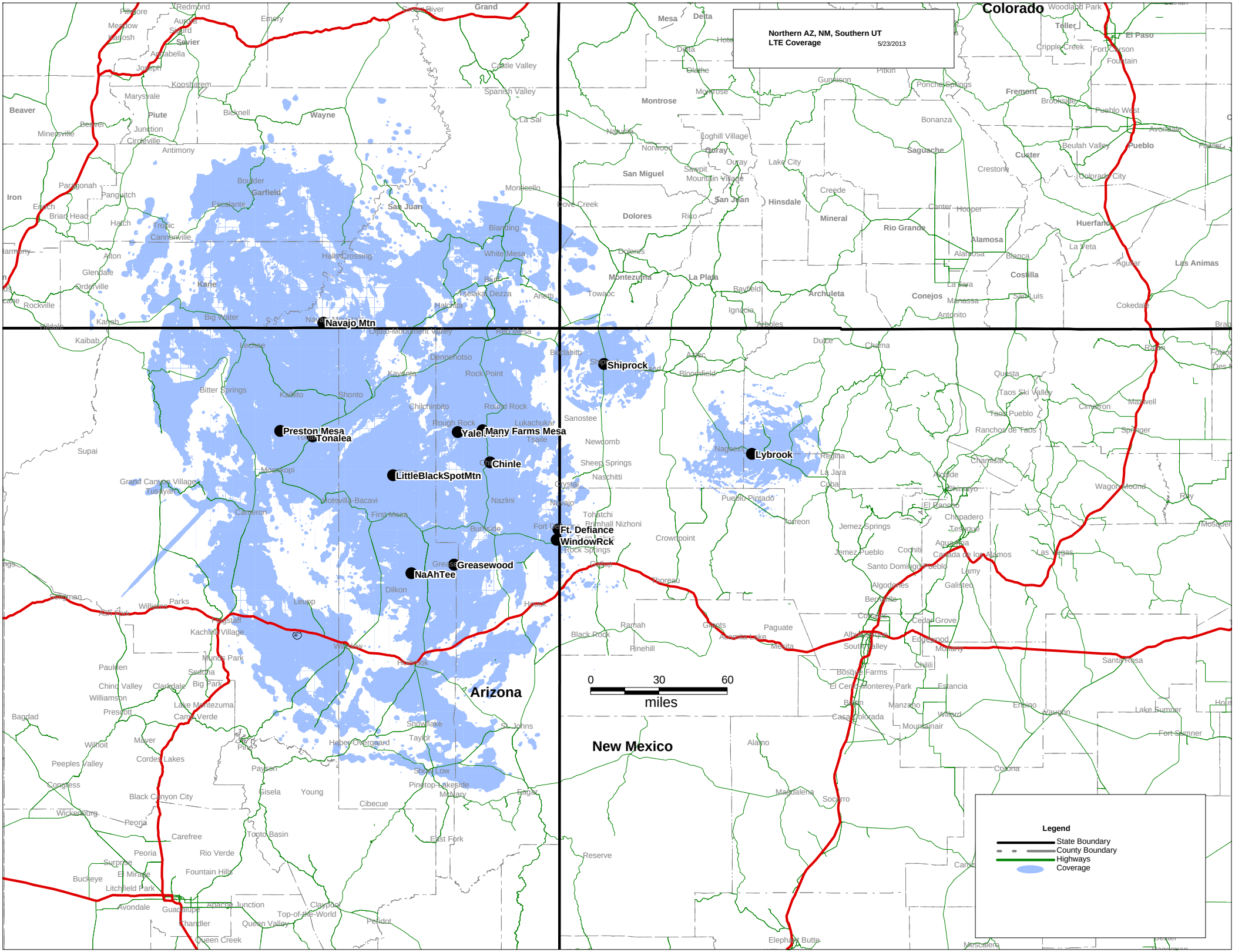
Northern AZ, NM, Southern UT
LTE Coverage
5/23/2013
Colorado
Arizona
New Mexico
Navajo Mtn
Shiprock
Preston Mesa
Tonalea
Yale
Many Farms Mesa
Chinle
LittleBlackSpotMtn
Lybrook
Ft. Defiance
WindowRck
Greasewood
NaAhTee
0
30
60
miles
Legend
State Boundary
County Boundary
Highways
Coverage

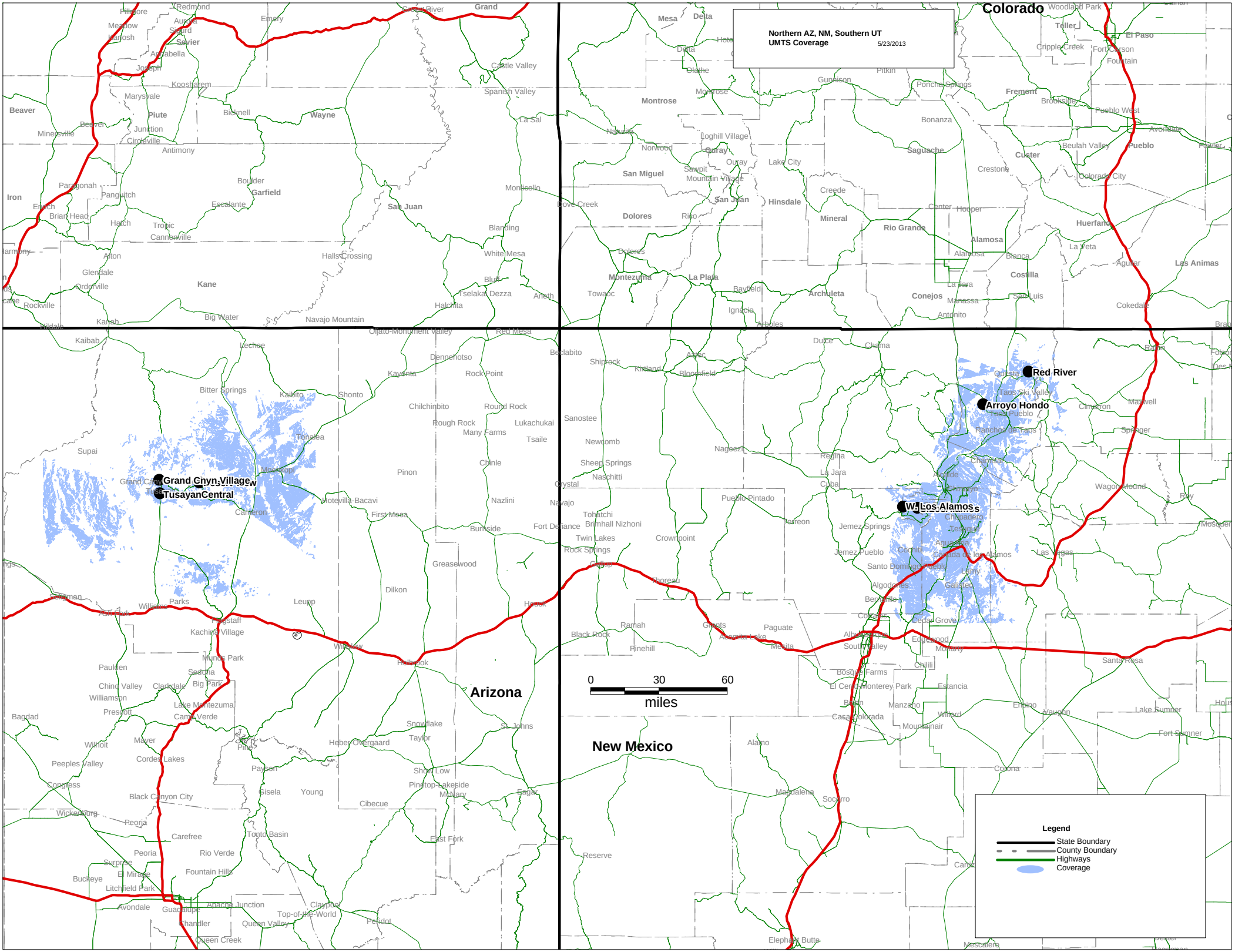
Northern AZ, NM, Southern UT
UMTS Coverage
5/23/2013
Colorado
Arizona
New Mexico
Grand Cnyn Village_w
TusayanCentral
Red River
Arroyo Hondo
W_Los Alamos_s
0
30
60
miles
Legend
State Boundary
County Boundary
Highways
Coverage

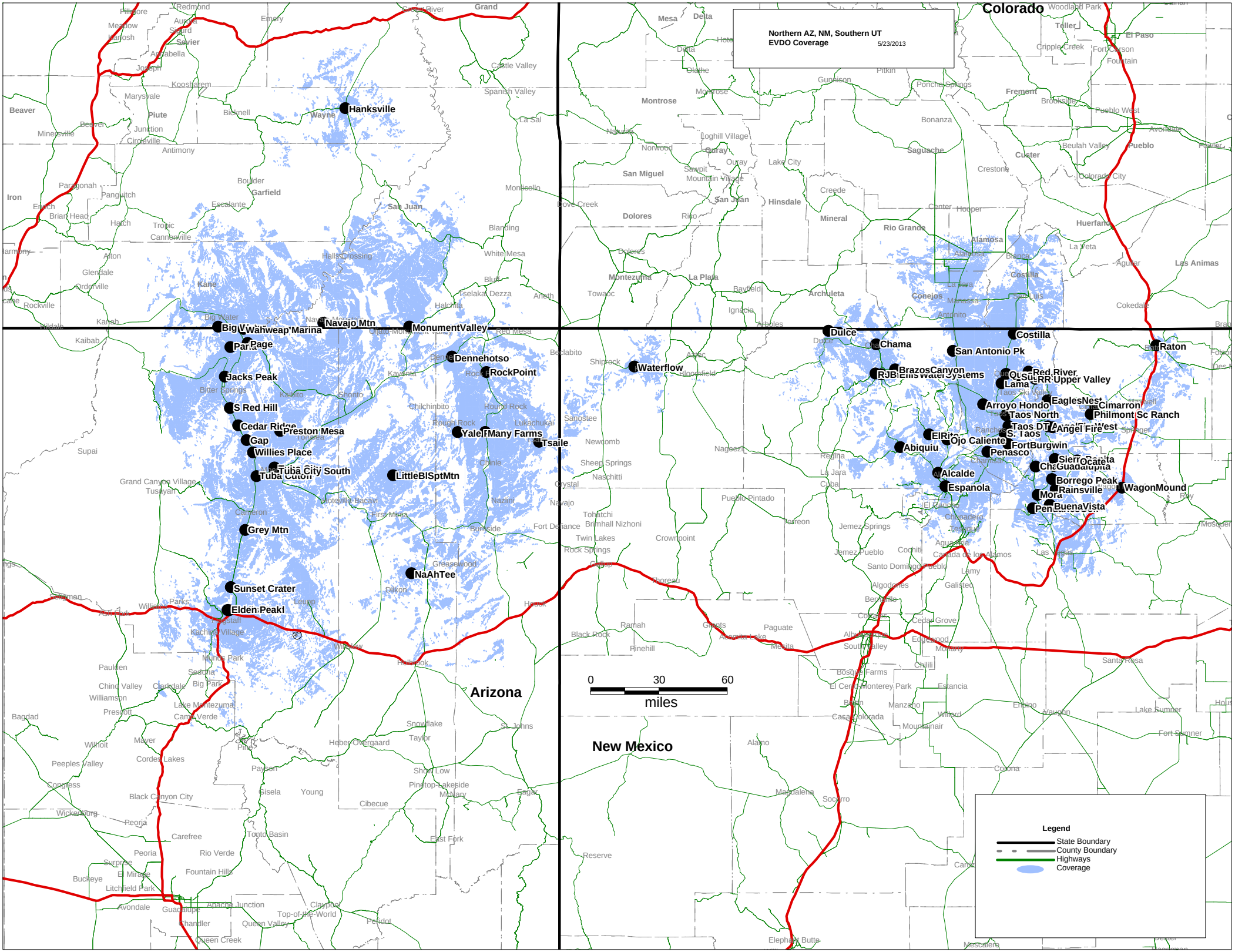

Northern AZ, NM, Southern UT
EVDO Coverage
5/23/2013
Colorado
Arizona
New Mexico
Hanksville
Navajo Mtn
MonumentValley
Wahweap Marina
Page
Dennehotso
RockPoint
Jacks Peak
S Red Hill
Cedar Ridge
Preston Mesa
Gap
Willies Place
Tuba City South
Tuba Cutoff
LittleBlSptMtn
Many Farms
Tsaile
Grey Mtn
NaAhTee
Sunset Crater
Elden Peakl
Waterflow
Dulce
Chama
Costilla
San Antonio Pk
Raton
BrazosCanyon
Red River
Upper Valley
Lama
EaglesNest
Cimarron
Arroyo Hondo
Taos North
Philmont Sc Ranch
Taos DT
Angel Fire
S. Taos
Ojo Caliente
FortBurgwin
Abiquiu
Penasco
Alcalde
Espanola
Borrego Peak
Rainsville
WagonMound
Mora
BuenaVista
0
30
60
miles
Legend
State Boundary
County Boundary
Highways
Coverage