EXHIBIT 4

(IDAHO)

Sheet 1 of 49

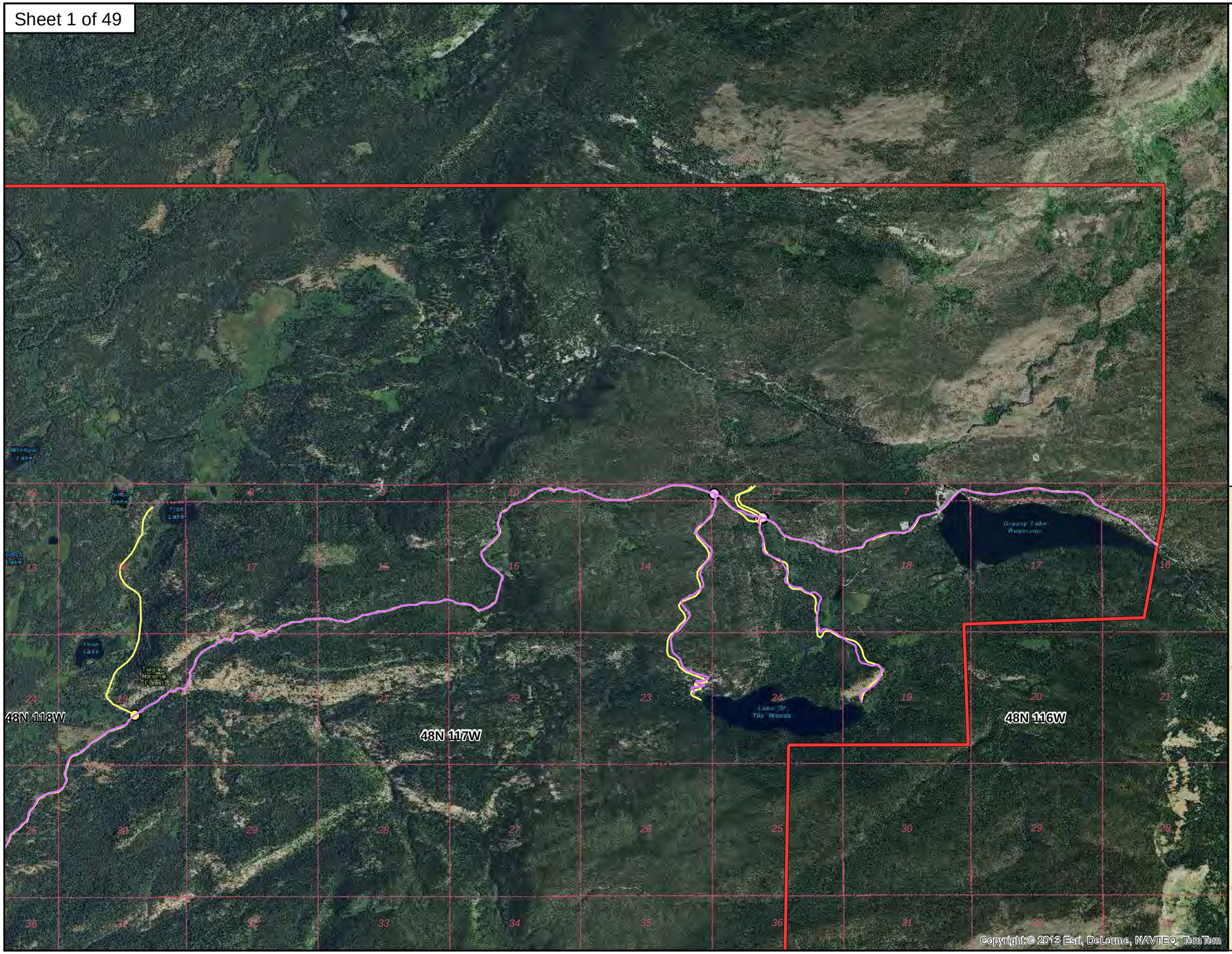

SILVERSTAR COMMUNICATIONS

ESRI 10.0 StreetMap Data Comparison to 2010 Census Tiger/Line Data (SM 472295 Exchange)

472295 Exchange Boundary

ESRI 10.0 StreetMap

- Street
- 3 Crossing Intersection
- 4+ Crossing Intersection

2010 TIGER/Line Data

- Street
- 3 Crossing Intersection
- 4+ Crossing Intersection

N

0 0.5 1 2
Miles

Aerial Photo Source: USDA National Ag. Imagery Program (NAIP), Dated 2011

Map Date: 6 June 2013

Sheet Index

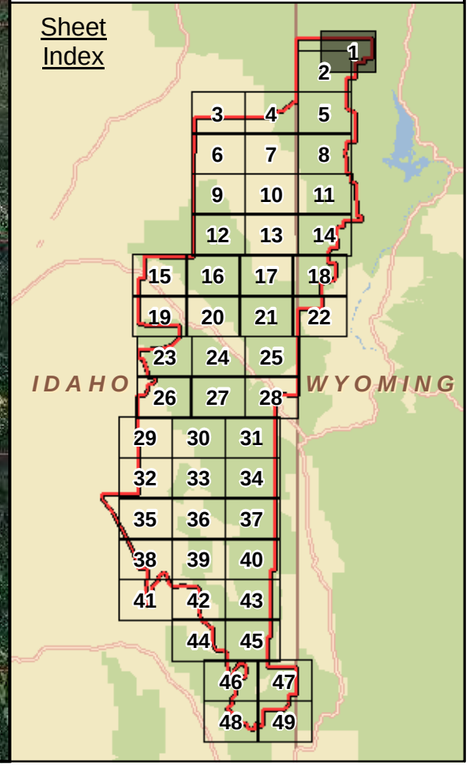

Sheet 2 of 49

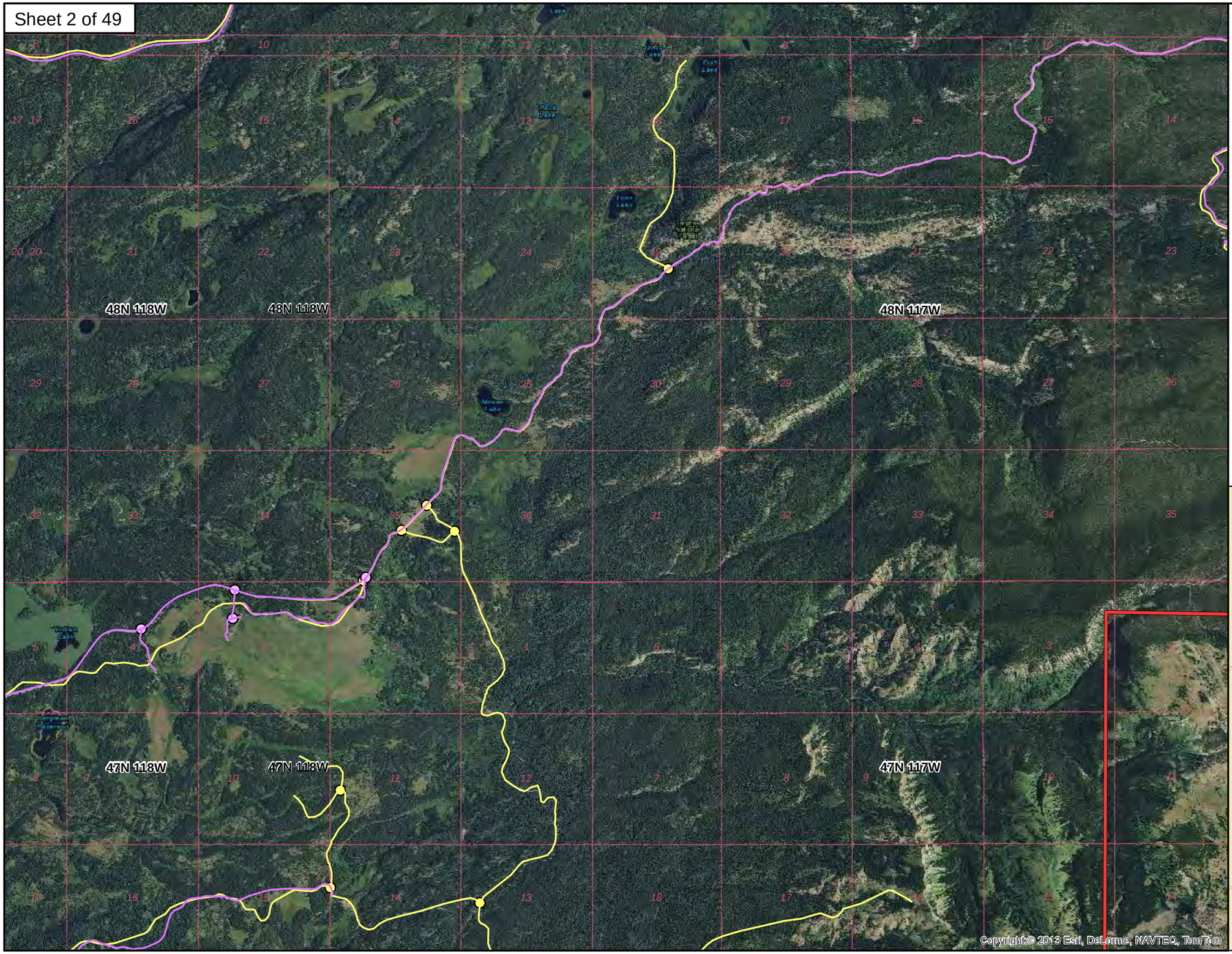

SILVERSTAR COMMUNICATIONS

ESRI 10.0 StreetMap Data Comparison to 2010 Census Tiger/Line Data (SM 472295 Exchange)

472295 Exchange Boundary

ESRI 10.0 StreetMap

- Street
- 3 Crossing Intersection
- 4+ Crossing Intersection

2010 TIGER/Line Data

- Street
- 3 Crossing Intersection
- 4+ Crossing Intersection

N

0 0.5 1 2
Miles

Aerial Photo Source: USDA National Ag. Imagery Program (NAIP), Dated 2011

Map Date: 6 June 2013

Sheet Index

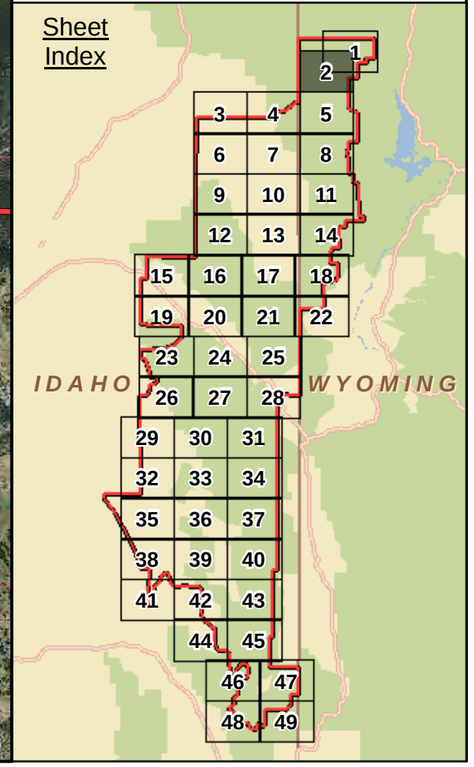

Sheet 3 of 49

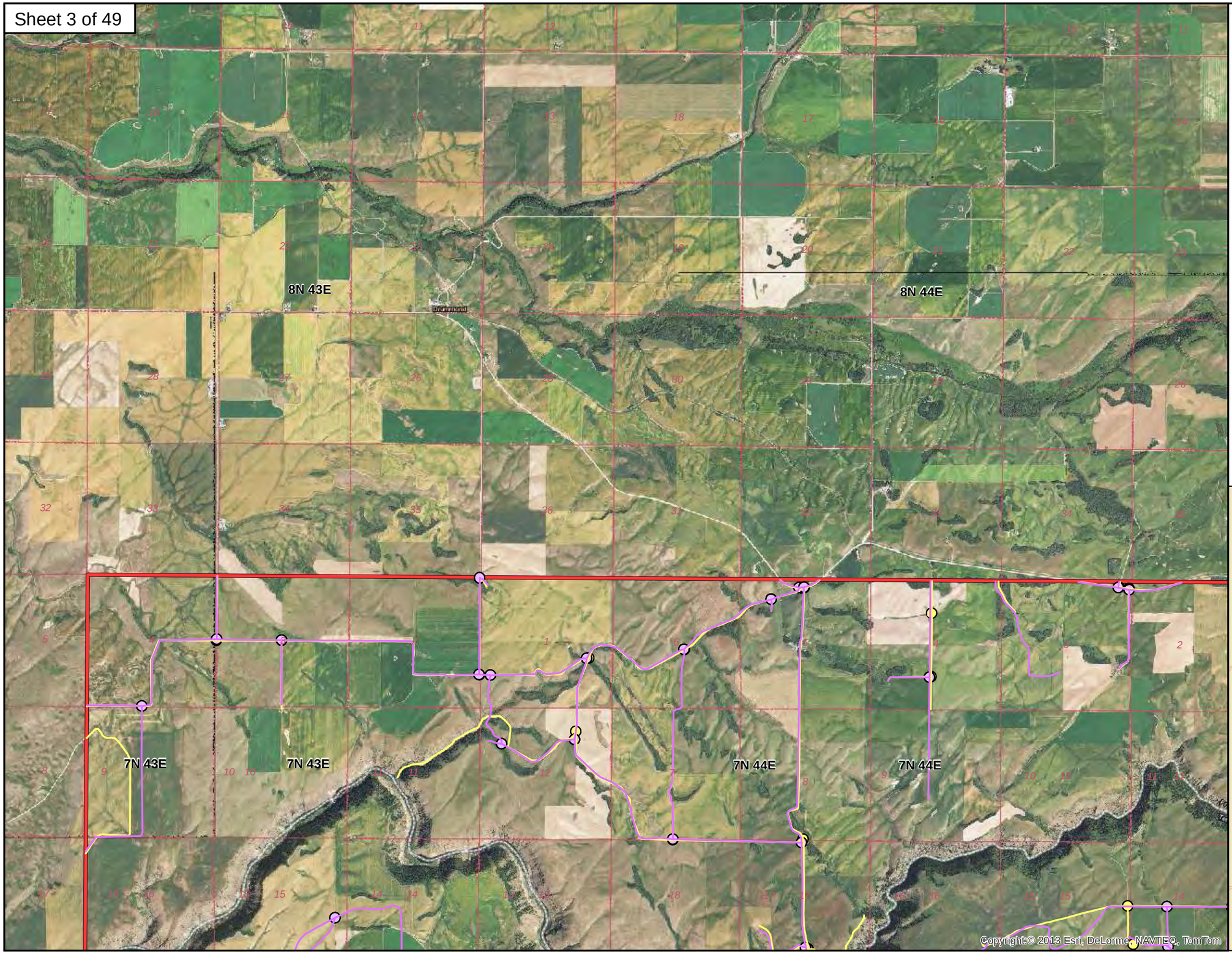

SILVERSTAR COMMUNICATIONS

ESRI 10.0 StreetMap Data Comparison to 2010 Census Tiger/Line Data (SM 472295 Exchange)

472295 Exchange Boundary

ESRI 10.0 StreetMap

- Street
- 3 Crossing Intersection
- 4+ Crossing Intersection

2010 TIGER/Line Data

- Street
- 3 Crossing Intersection
- 4+ Crossing Intersection

N

0 0.5 1 2
Miles

Aerial Photo Source: USDA National Ag. Imagery Program (NAIP), Dated 2011

Map Date: 6 June 2013

Sheet Index

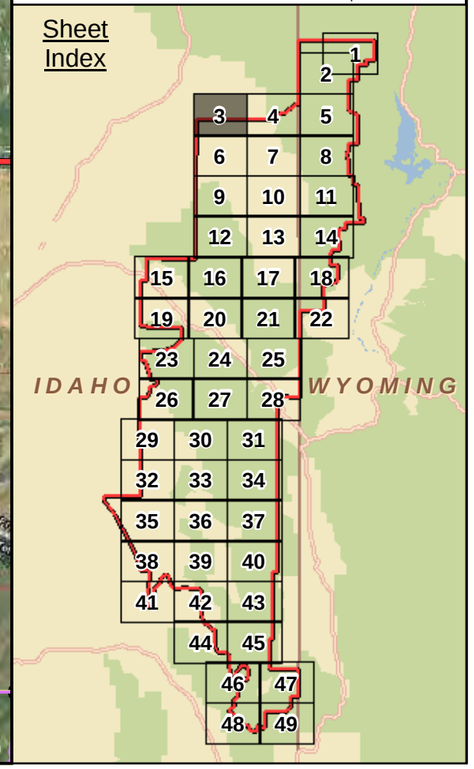

Exhibit 4 - Idaho

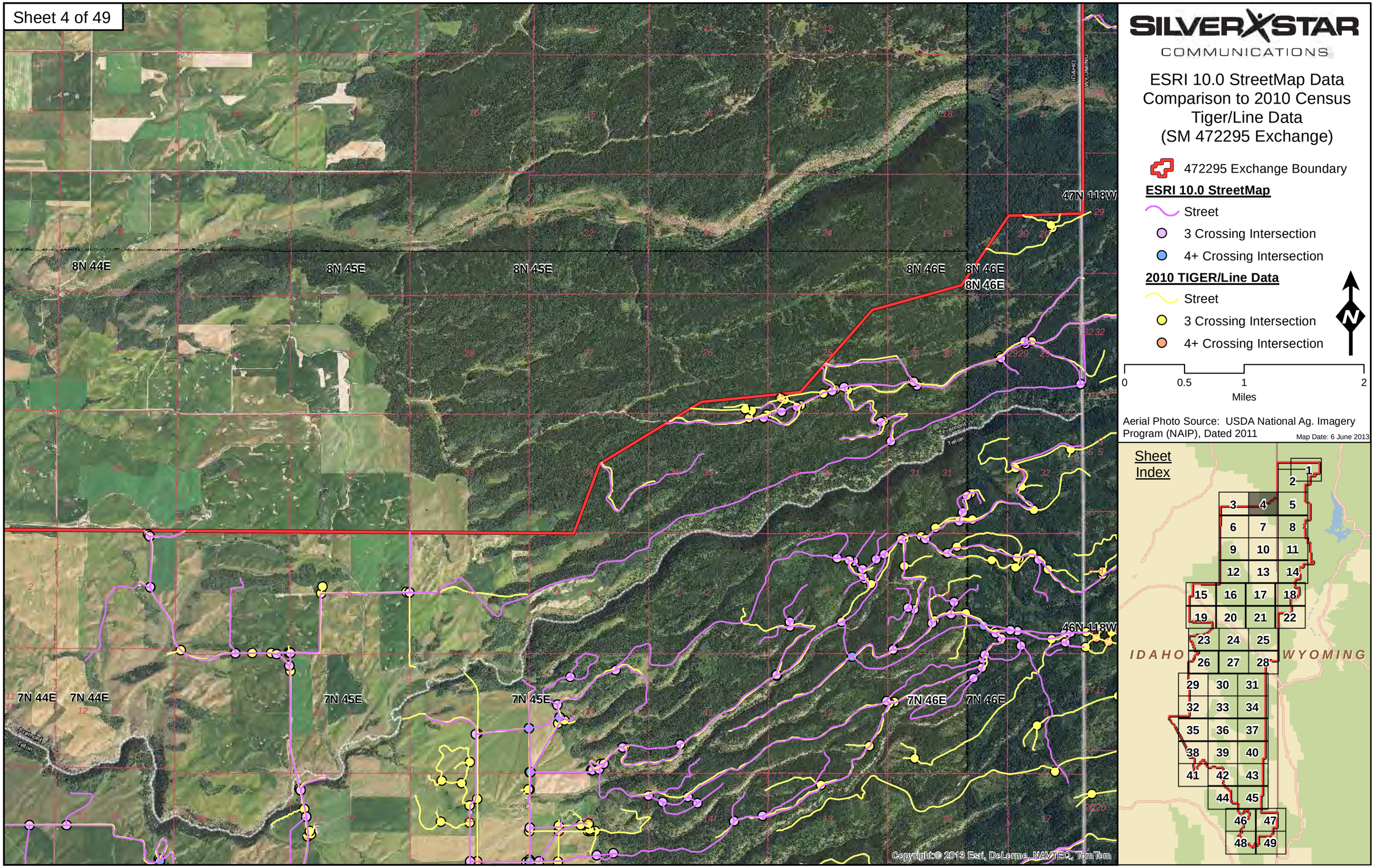

Sheet 5 of 49

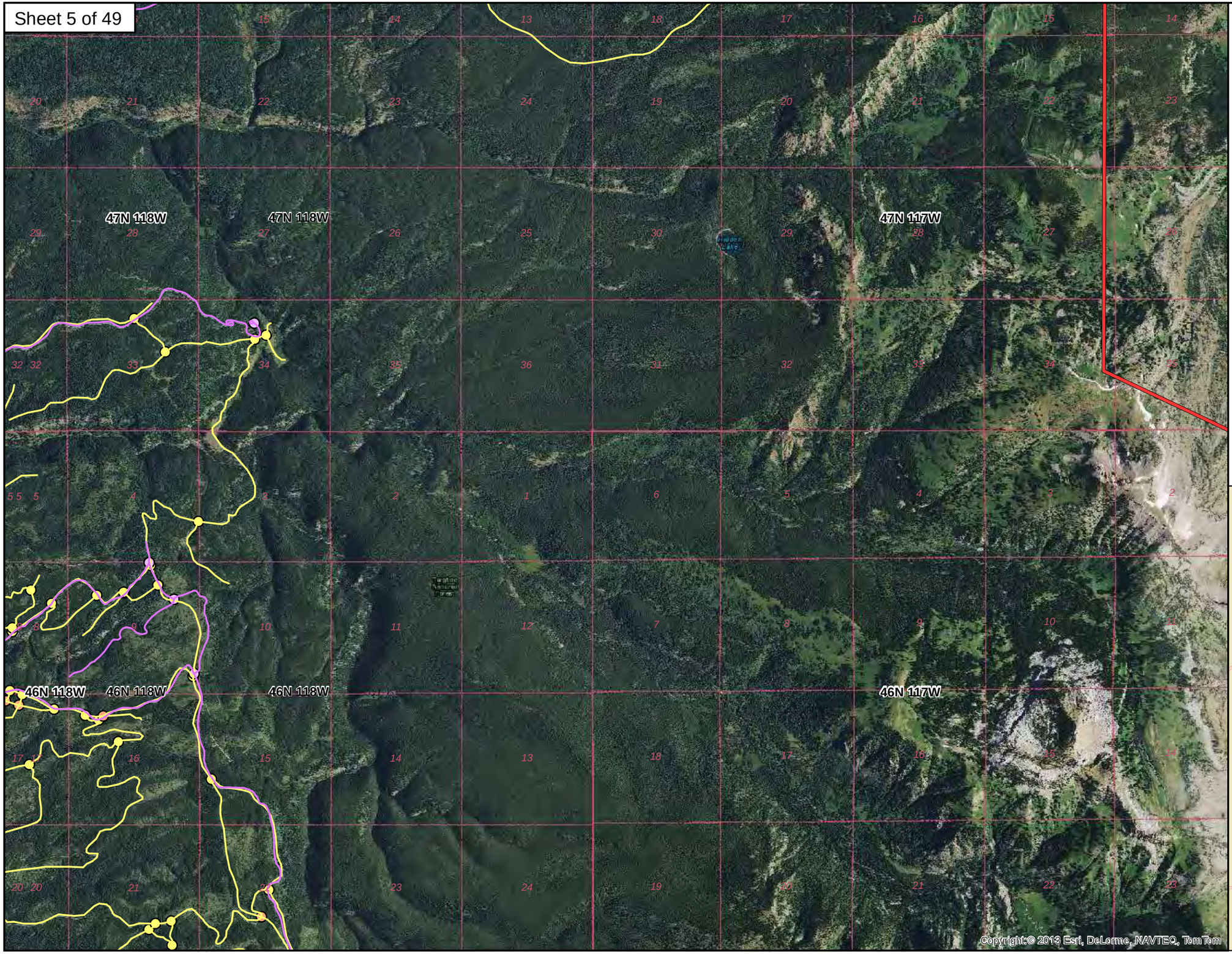

SILVERSTAR COMMUNICATIONS

ESRI 10.0 StreetMap Data Comparison to 2010 Census Tiger/Line Data (SM 472295 Exchange)

472295 Exchange Boundary

ESRI 10.0 StreetMap

- Street
- 3 Crossing Intersection
- 4+ Crossing Intersection

2010 TIGER/Line Data

- Street
- 3 Crossing Intersection
- 4+ Crossing Intersection

N

0 0.5 1 2
Miles

Aerial Photo Source: USDA National Ag. Imagery Program (NAIP), Dated 2011

Map Date: 6 June 2013

Sheet Index

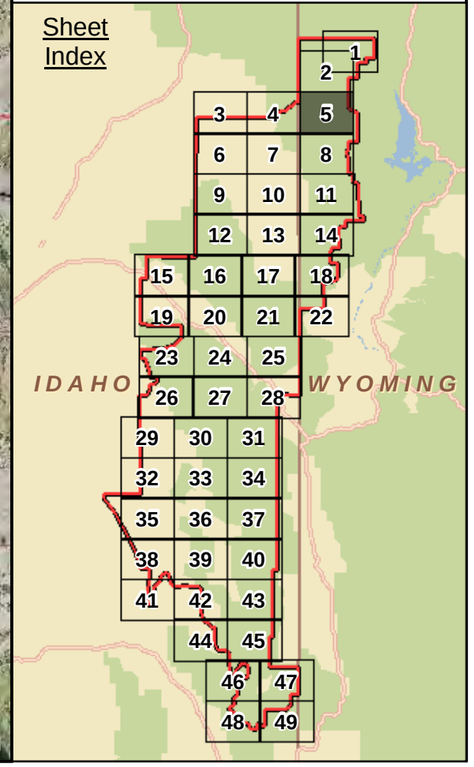

Exhibit 4 - Idaho

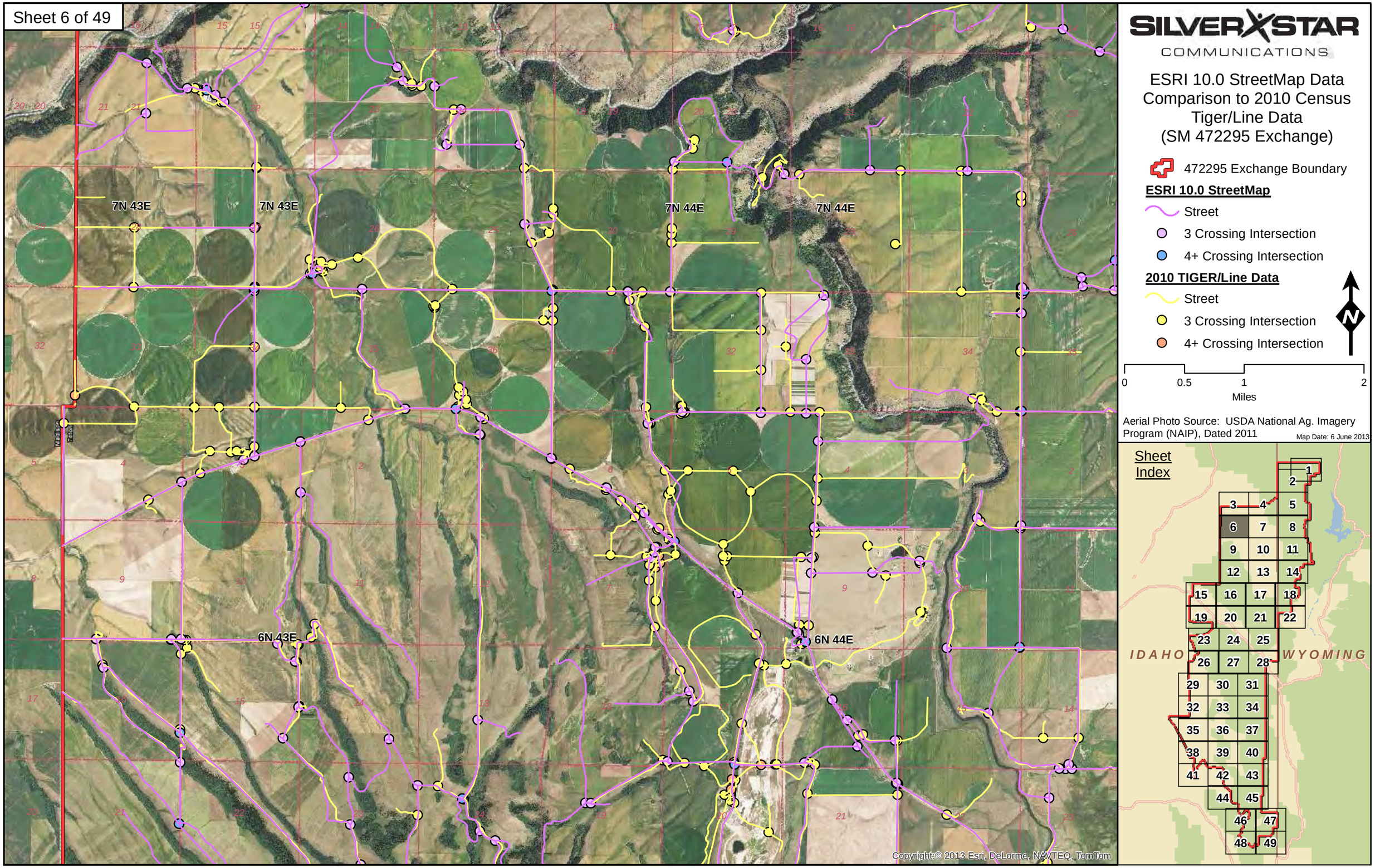

Exhibit 4 - Idaho

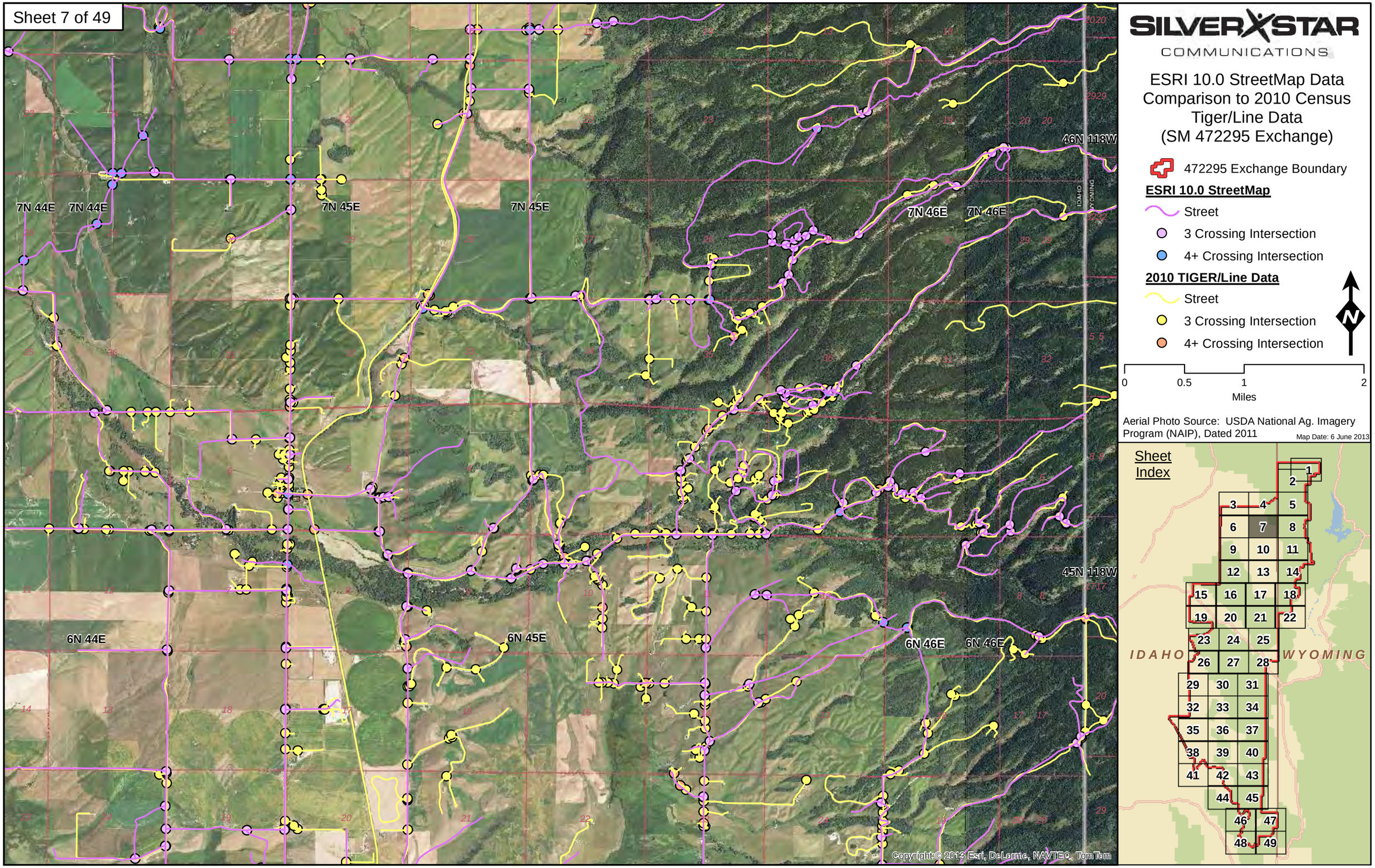

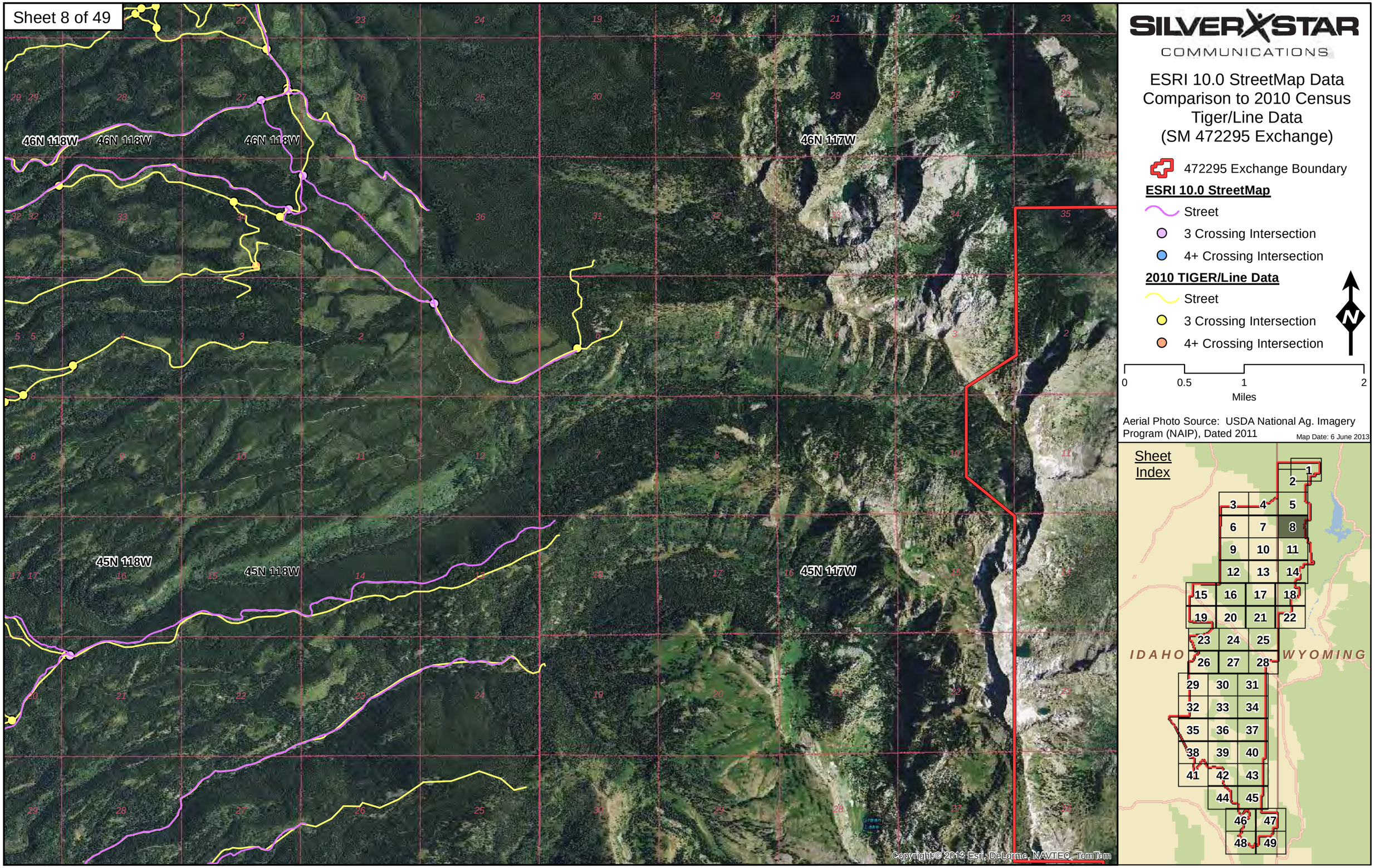
Sheet 8 of 49
46N 118W
46N 118W
46N 118W
46N 117W
45N 118W
45N 118W
45N 117W
Copyright:© 2013 Esri, DeLorme, NAVTEQ, TomTom
SILVERSTAR
COMMUNICATIONS
ESRI 10.0 StreetMap Data
Comparison to 2010 Census
Tiger/Line Data
(SM 472295 Exchange)
472295 Exchange Boundary
ESRI 10.0 StreetMap
Street
3 Crossing Intersection
4+ Crossing Intersection
2010 TIGER/Line Data
Street
3 Crossing Intersection
4+ Crossing Intersection
N
0
0.5
1
2
Miles
Aerial Photo Source: USDA National Ag. Imagery Program (NAIP), Dated 2011
Map Date: 6 June 2013
Sheet Index
IDAHO
WYOMING

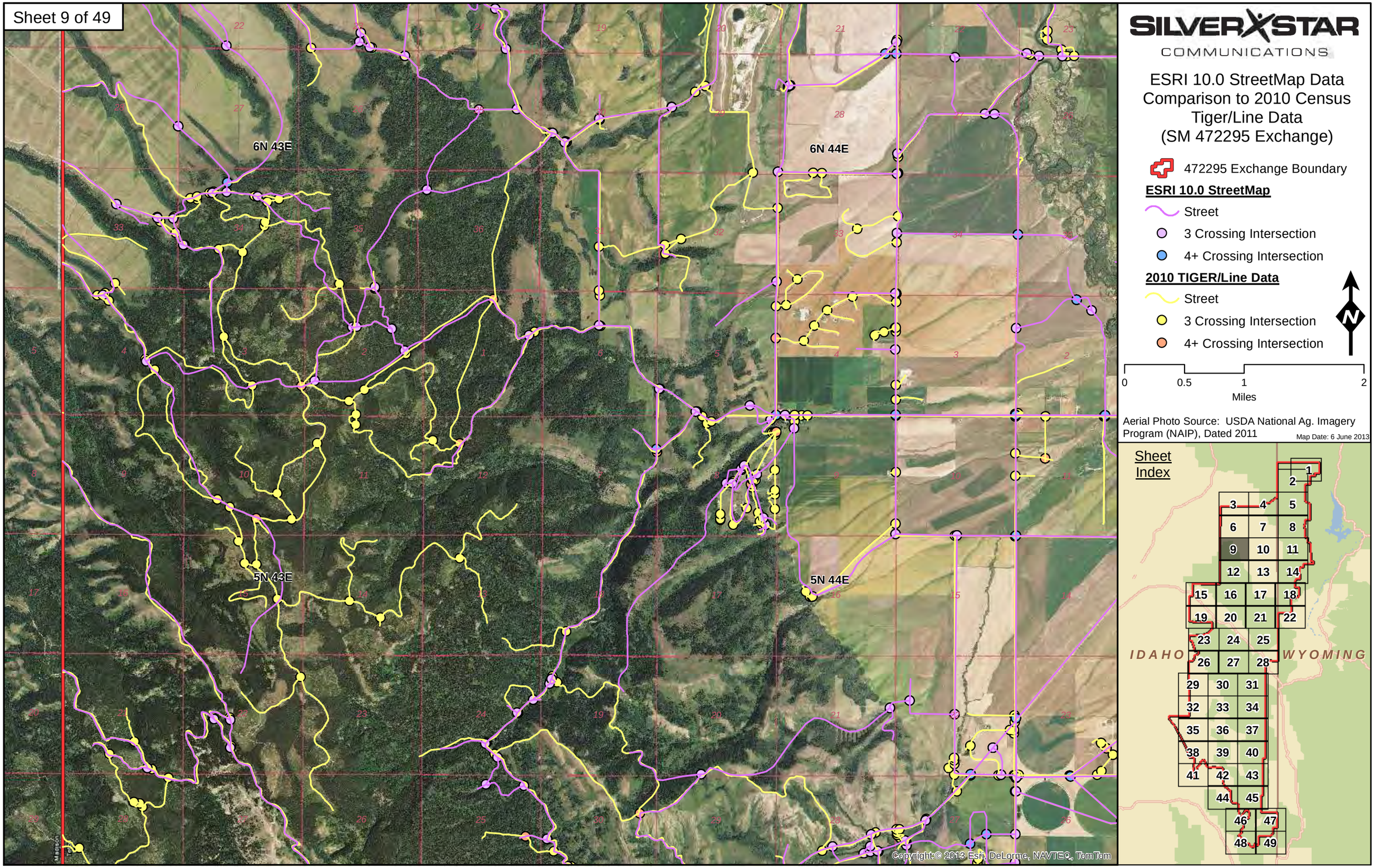
Sheet 9 of 49
6N 43E
6N 44E
5N 43E
5N 44E
Copyright:© 2013 Esri, DeLorme, NAVTEQ, TomTom
SILVERSTAR
COMMUNICATIONS
ESRI 10.0 StreetMap Data
Comparison to 2010 Census
Tiger/Line Data
(SM 472295 Exchange)
472295 Exchange Boundary
ESRI 10.0 StreetMap
Street
3 Crossing Intersection
4+ Crossing Intersection
2010 TIGER/Line Data
Street
3 Crossing Intersection
4+ Crossing Intersection
N
0
0.5
1
2
Miles
Aerial Photo Source: USDA National Ag. Imagery Program (NAIP), Dated 2011
Map Date: 6 June 2013
Sheet Index
IDAHO
WYOMING

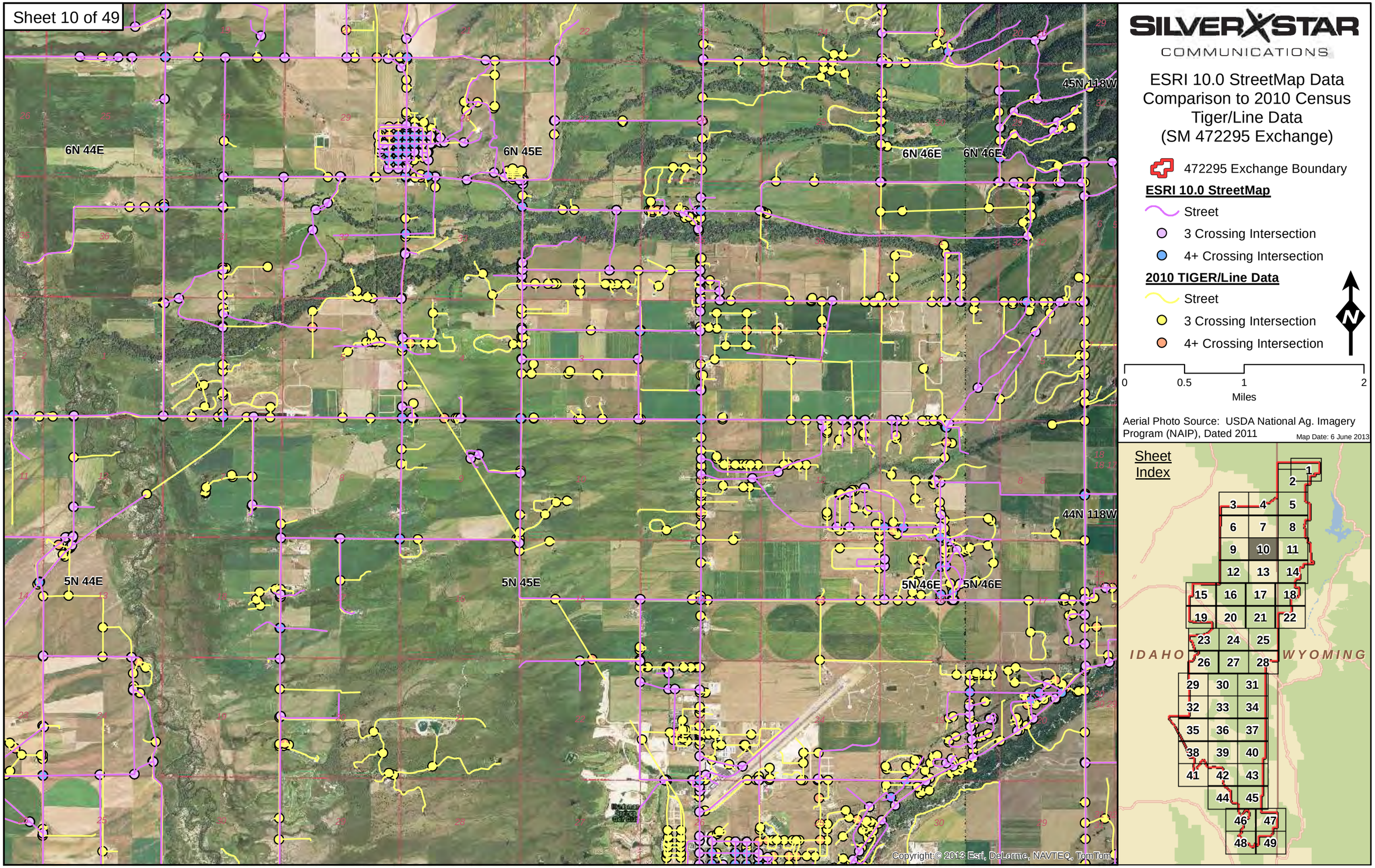
Sheet 10 of 49
SILVERSTAR COMMUNICATIONS
ESRI 10.0 StreetMap Data
Comparison to 2010 Census
Tiger/Line Data
(SM 472295 Exchange)
472295 Exchange Boundary
ESRI 10.0 StreetMap
Street
3 Crossing Intersection
4+ Crossing Intersection
2010 TIGER/Line Data
Street
3 Crossing Intersection
4+ Crossing Intersection
N
0
0.5
1
2
Miles
Aerial Photo Source: USDA National Ag. Imagery Program (NAIP), Dated 2011
Map Date: 6 June 2013
Sheet Index
IDAHO
WYOMING
6N 44E
6N 45E
6N 46E
6N 46E
45N 118W
5N 44E
5N 45E
5N 46E
5N 46E
44N 118W
Copyright:© 2013 Esri, DeLorme, NAVTEQ, TomTom

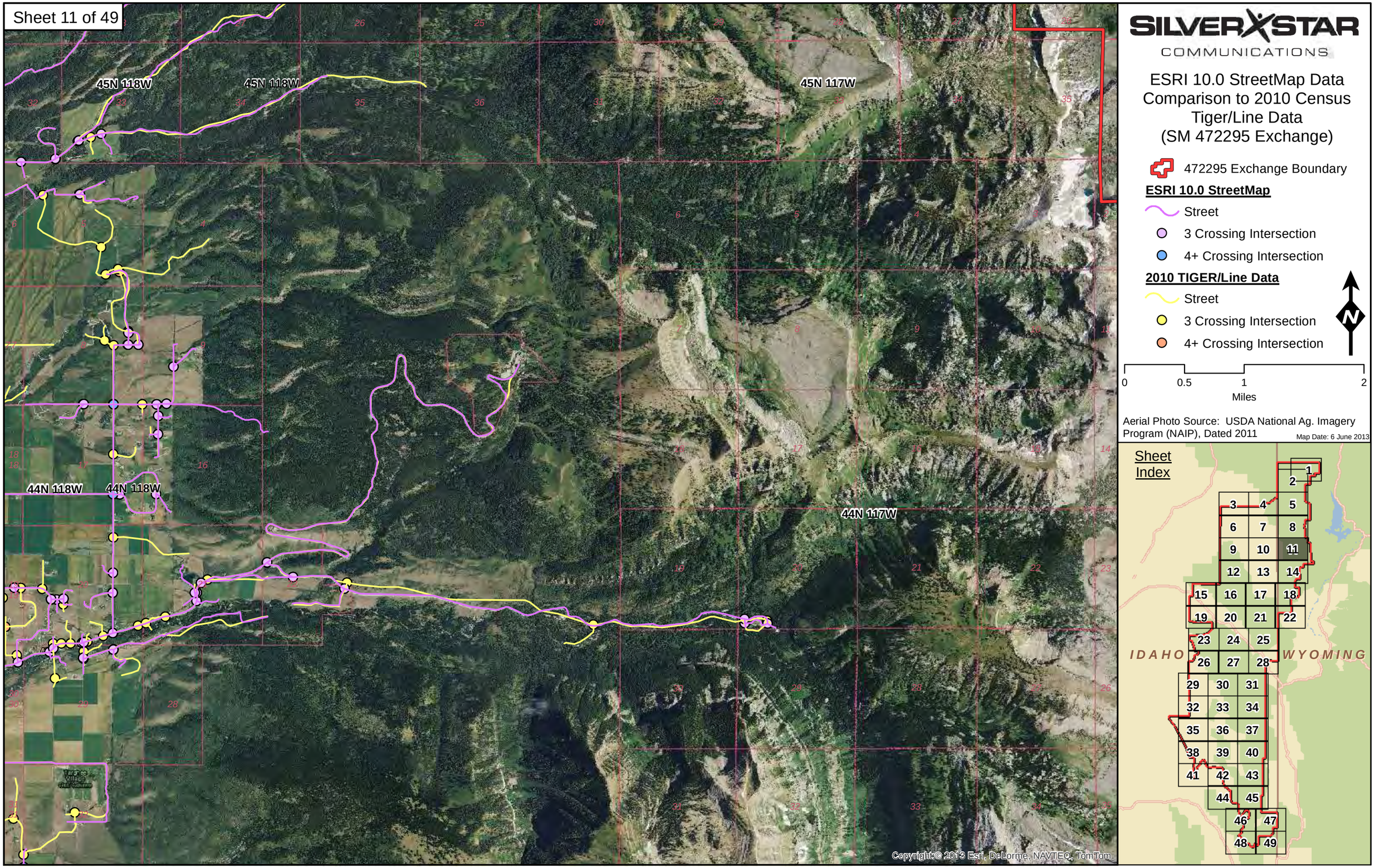
Sheet 11 of 49
45N 118W
45N 118W
45N 117W
44N 118W
44N 118W
44N 117W
Copyright:© 2013 Esri, DeLorme, NAVTEQ, TomTom
SILVERSTAR COMMUNICATIONS
ESRI 10.0 StreetMap Data Comparison to 2010 Census Tiger/Line Data (SM 472295 Exchange)
472295 Exchange Boundary
ESRI 10.0 StreetMap
Street
3 Crossing Intersection
4+ Crossing Intersection
2010 TIGER/Line Data
Street
3 Crossing Intersection
4+ Crossing Intersection
N
0 0.5 1 2
Miles
Aerial Photo Source: USDA National Ag. Imagery Program (NAIP), Dated 2011
Map Date: 6 June 2013
Sheet Index
IDAHO
WYOMING

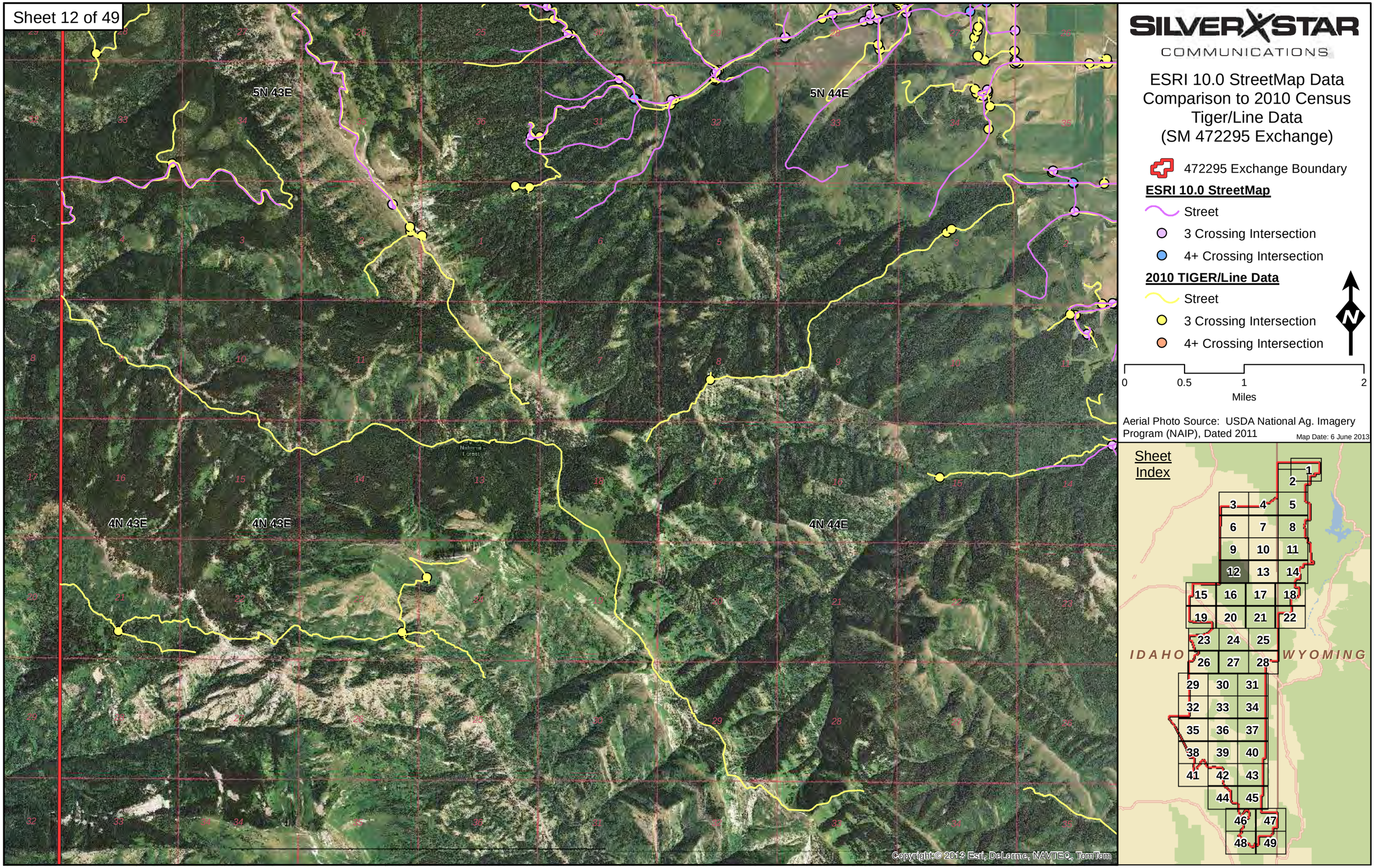
Sheet 12 of 49
5N 43E
5N 44E
4N 43E
4N 43E
4N 44E
Copyright:© 2013 Esri, DeLorme, NAVTEQ, TomTom
SILVERSTAR
COMMUNICATIONS
ESRI 10.0 StreetMap Data
Comparison to 2010 Census
Tiger/Line Data
(SM 472295 Exchange)
472295 Exchange Boundary
ESRI 10.0 StreetMap
Street
3 Crossing Intersection
4+ Crossing Intersection
2010 TIGER/Line Data
Street
3 Crossing Intersection
4+ Crossing Intersection
N
0
0.5
1
2
Miles
Aerial Photo Source: USDA National Ag. Imagery Program (NAIP), Dated 2011
Map Date: 6 June 2013
Sheet Index
IDAHO
WYOMING

Exhibit 4 - Idaho

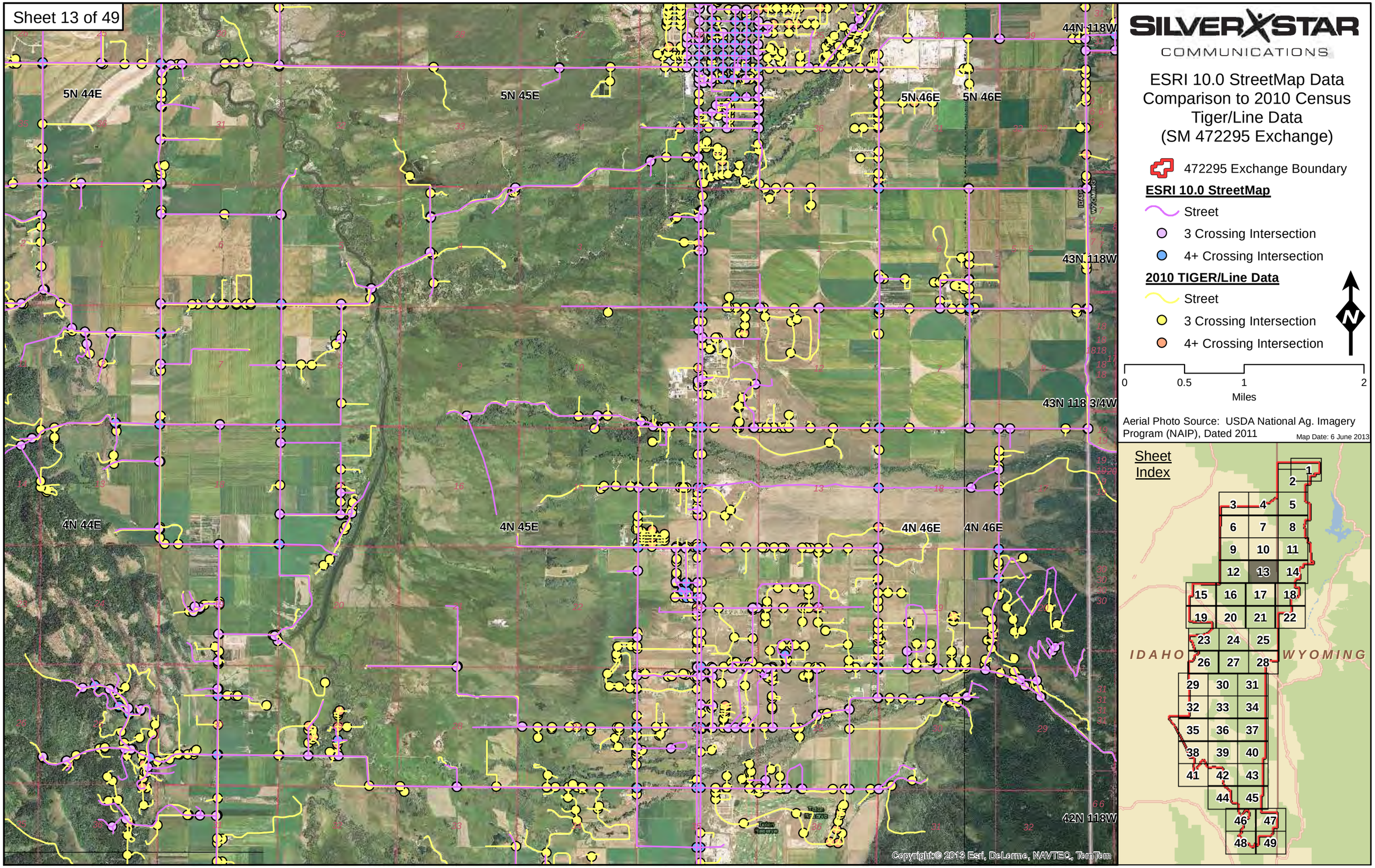

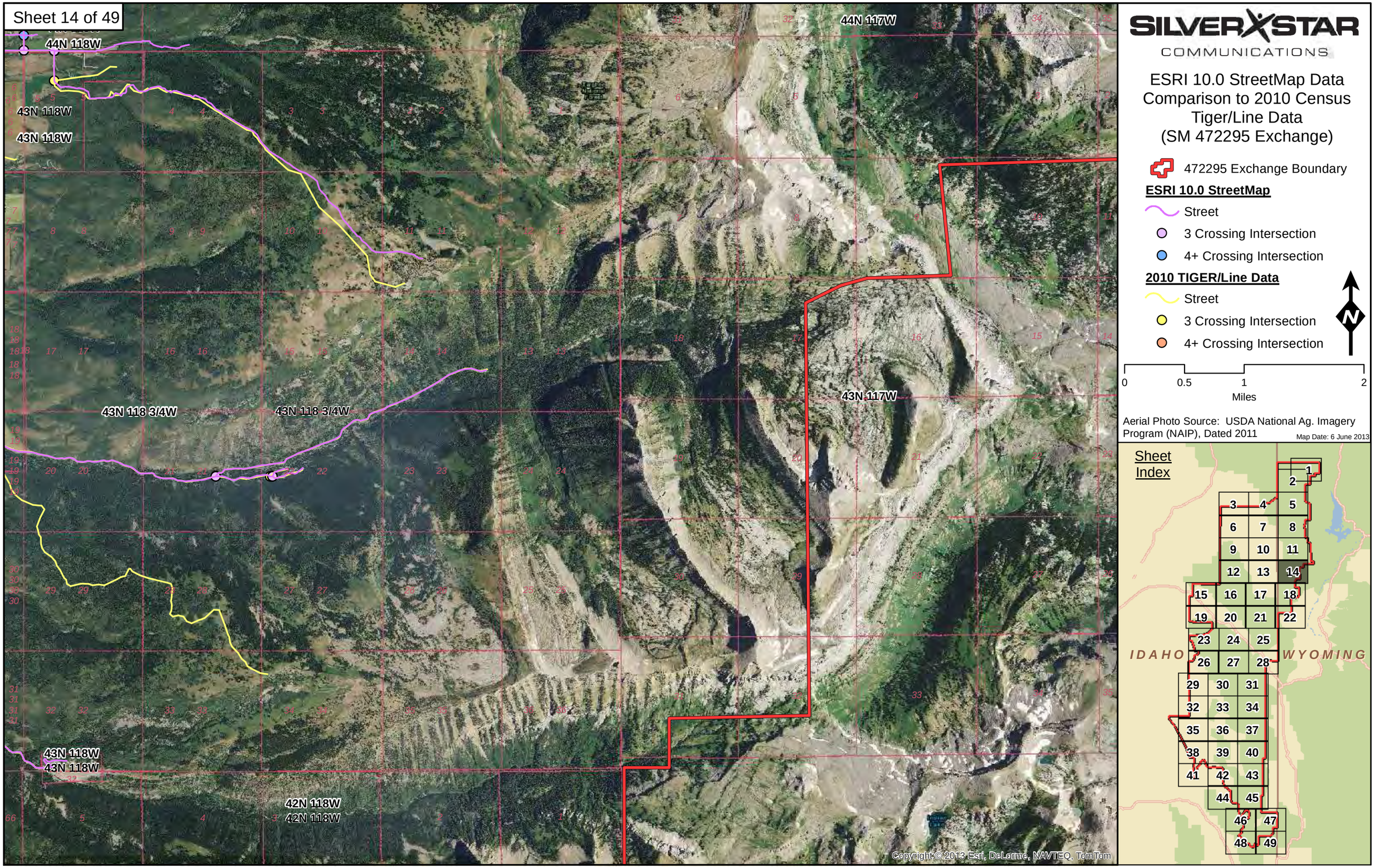
Sheet 14 of 49
44N 118W
43N 118W
43N 118W
44N 117W
43N 118 3/4W
43N 118 3/4W
43N 117W
43N 118W
43N 118W
42N 118W
42N 118W
Copyright:© 2013 Esri, DeLorme, NAVTEQ, TomTom
SILVERSTAR
COMMUNICATIONS
ESRI 10.0 StreetMap Data
Comparison to 2010 Census
Tiger/Line Data
(SM 472295 Exchange)
472295 Exchange Boundary
ESRI 10.0 StreetMap
Street
3 Crossing Intersection
4+ Crossing Intersection
2010 TIGER/Line Data
Street
3 Crossing Intersection
4+ Crossing Intersection
N
0
0.5
1
2
Miles
Aerial Photo Source: USDA National Ag. Imagery Program (NAIP), Dated 2011
Map Date: 6 June 2013
Sheet Index
IDAHO
WYOMING

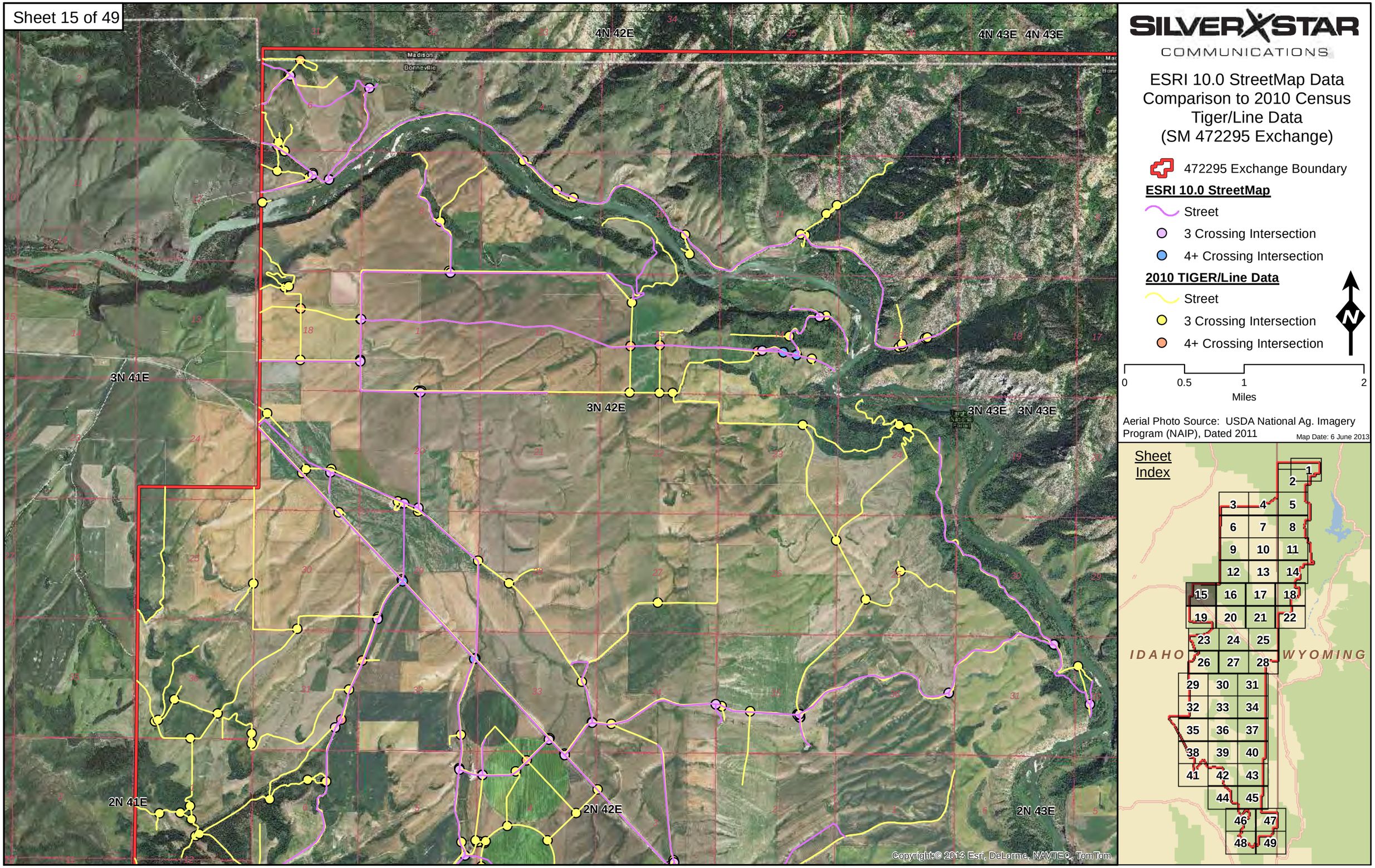
Sheet 15 of 49
4N 42E
4N 43E
4N 43E
Madison
Bonneville
3N 41E
3N 42E
3N 43E
3N 43E
2N 41E
2N 42E
2N 43E
Copyright:© 2013 Esri, DeLorme, NAVTEQ, TomTom
SILVERSTAR
COMMUNICATIONS
ESRI 10.0 StreetMap Data
Comparison to 2010 Census
Tiger/Line Data
(SM 472295 Exchange)
472295 Exchange Boundary
ESRI 10.0 StreetMap
Street
3 Crossing Intersection
4+ Crossing Intersection
2010 TIGER/Line Data
Street
3 Crossing Intersection
4+ Crossing Intersection
N
0
0.5
1
2
Miles
Aerial Photo Source: USDA National Ag. Imagery Program (NAIP), Dated 2011
Map Date: 6 June 2013
Sheet Index
IDAHO
WYOMING

Exhibit 4 - Idaho

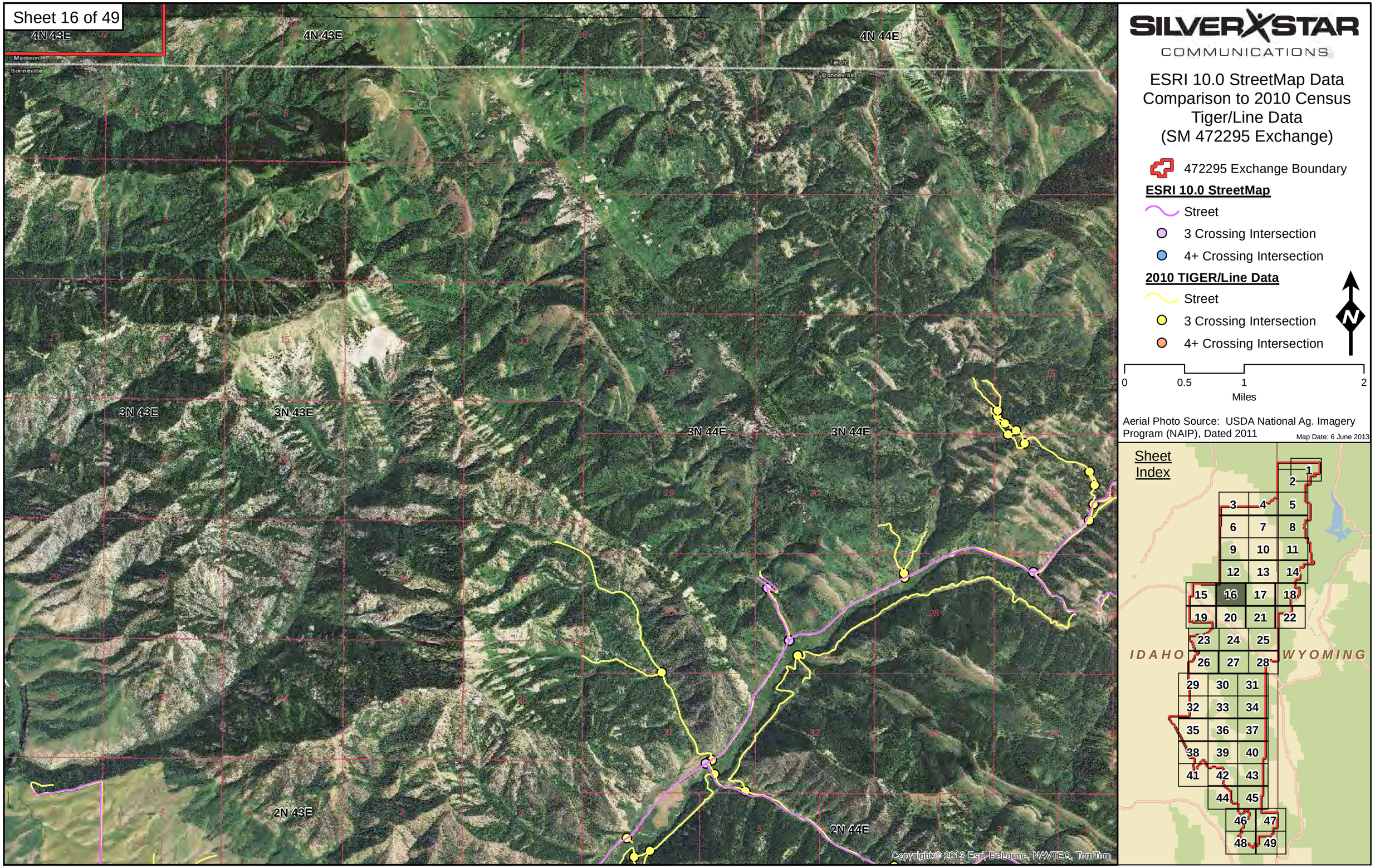

Exhibit 4 - Idaho

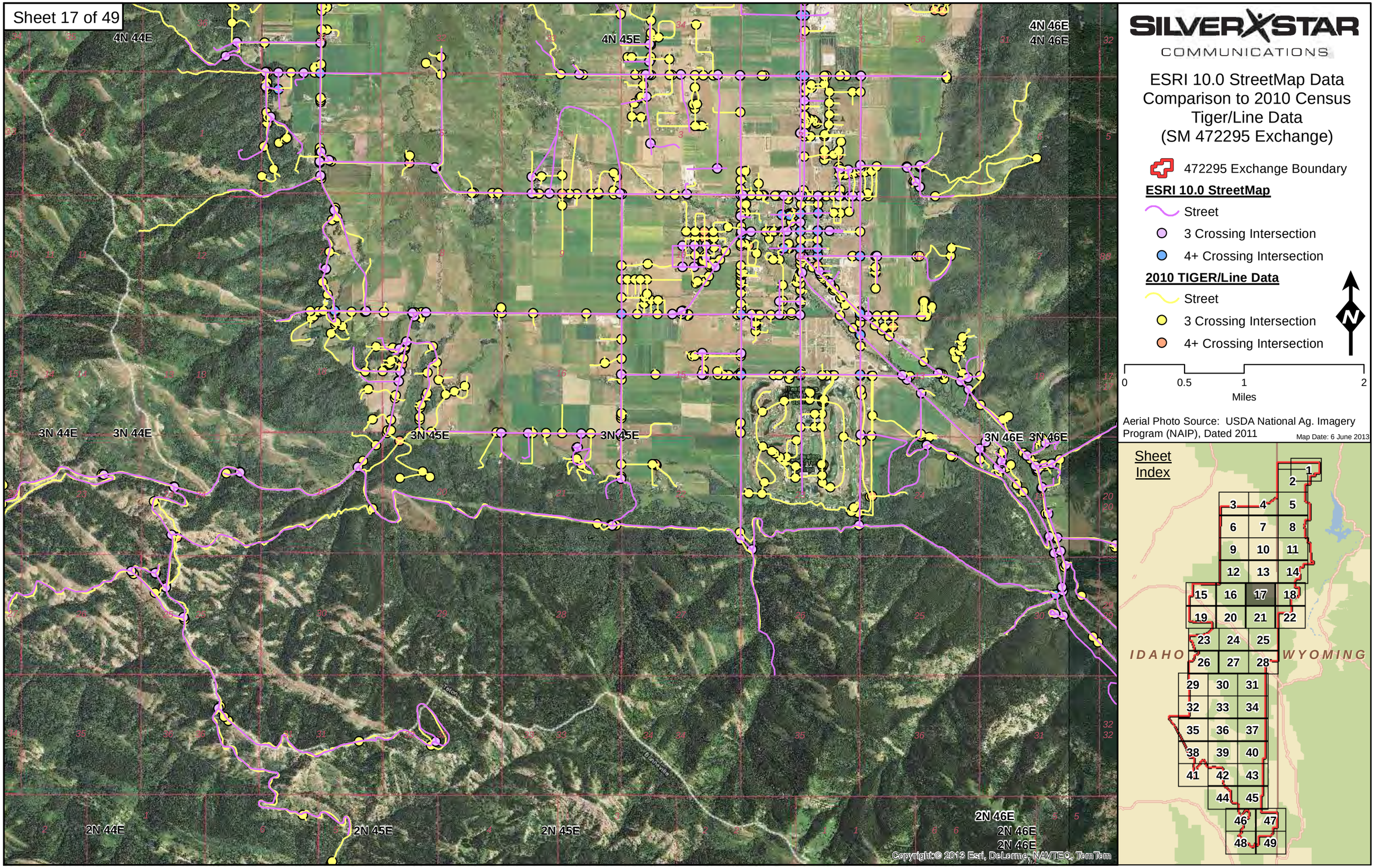

Exhibit 4 - Idaho

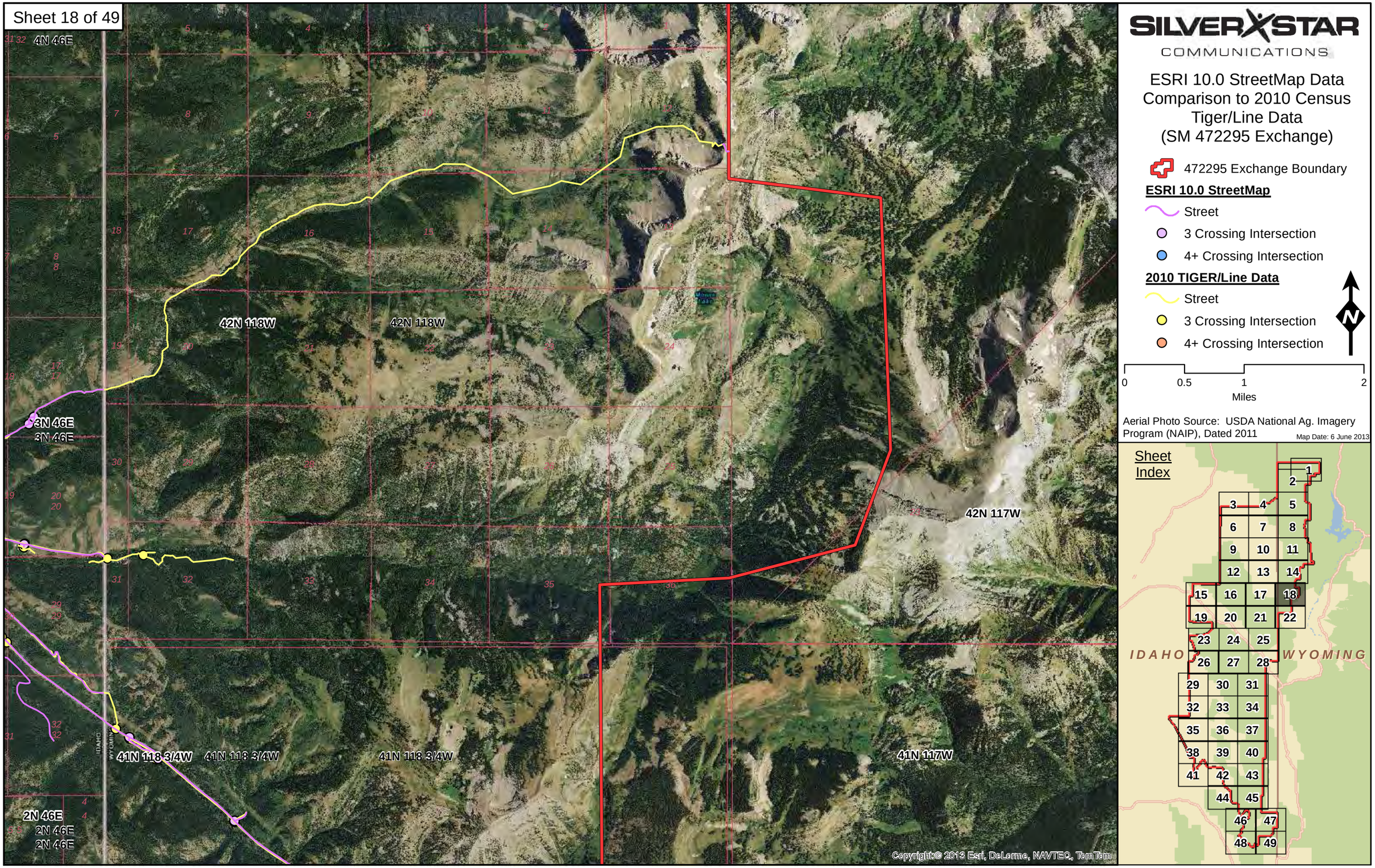

Exhibit 4 - Idaho

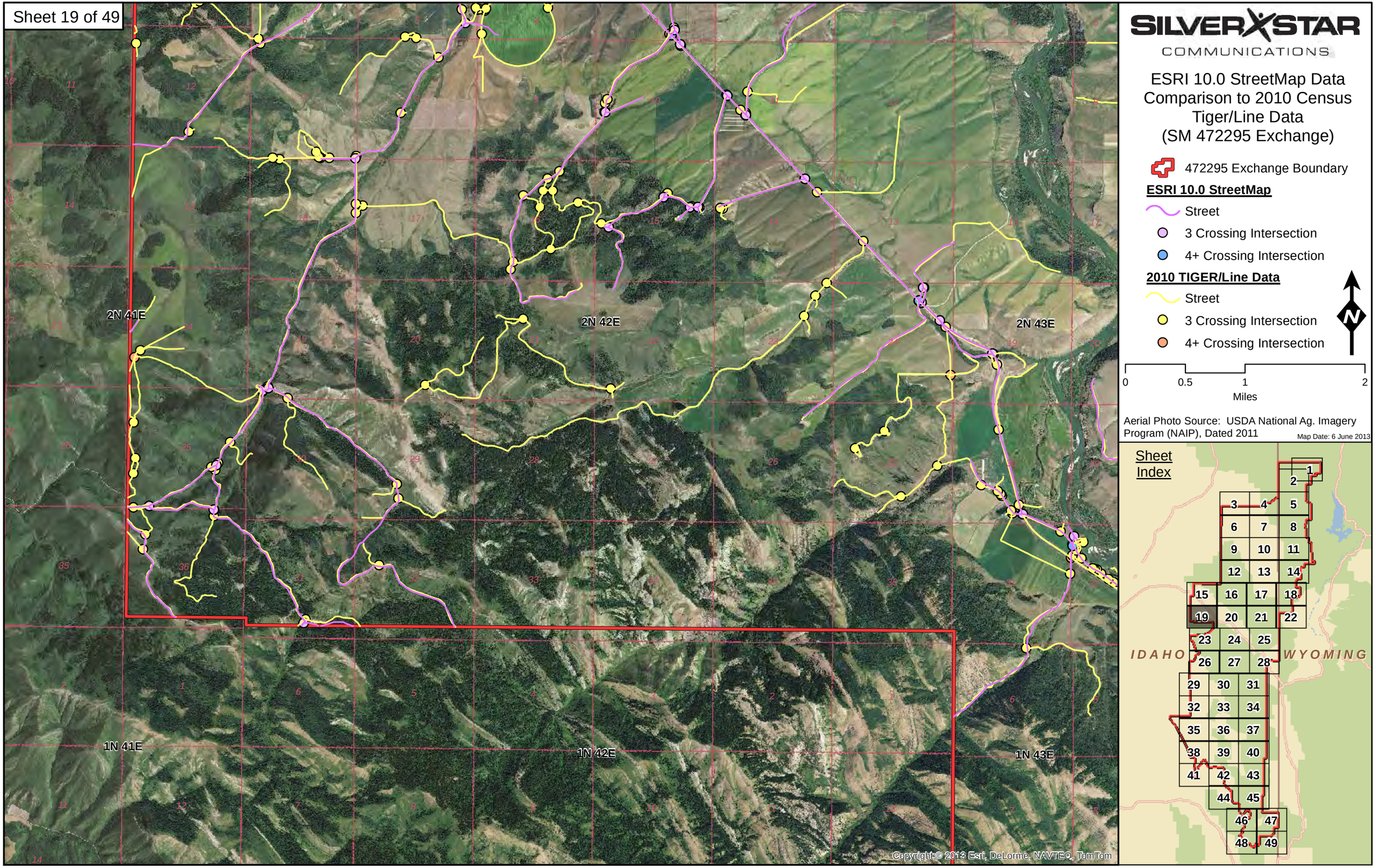

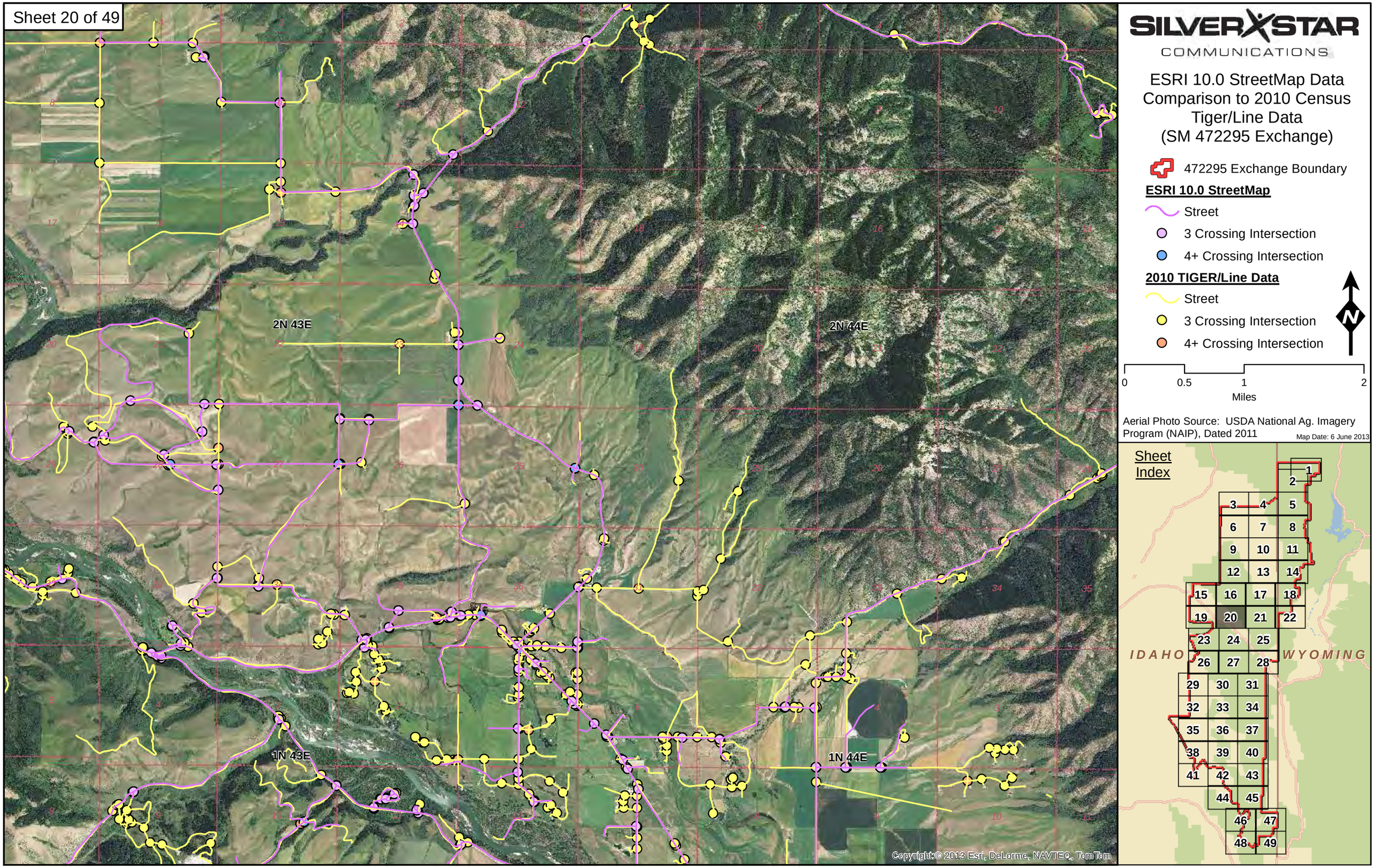
Sheet 20 of 49
2N 43E
2N 44E
1N 43E
1N 44E
Copyright:© 2013 Esri, DeLorme, NAVTEQ, TomTom
SILVERSTAR
COMMUNICATIONS
ESRI 10.0 StreetMap Data
Comparison to 2010 Census
Tiger/Line Data
(SM 472295 Exchange)
472295 Exchange Boundary
ESRI 10.0 StreetMap
Street
3 Crossing Intersection
4+ Crossing Intersection
2010 TIGER/Line Data
Street
3 Crossing Intersection
4+ Crossing Intersection
N
0
0.5
1
2
Miles
Aerial Photo Source: USDA National Ag. Imagery Program (NAIP), Dated 2011
Map Date: 6 June 2013
Sheet Index
IDAHO
WYOMING


Sheet 21 of 49
SILVERSTAR COMMUNICATIONS
ESRI 10.0 StreetMap Data Comparison to 2010 Census Tiger/Line Data (SM 472295 Exchange)
472295 Exchange Boundary
ESRI 10.0 StreetMap
Street
3 Crossing Intersection
4+ Crossing Intersection
2010 TIGER/Line Data
Street
3 Crossing Intersection
4+ Crossing Intersection
N
0
0.5
1
2
Miles
Aerial Photo Source: USDA National Ag. Imagery Program (NAIP), Dated 2011
Map Date: 6 June 2013
Sheet Index
IDAHO
WYOMING
2N 44E
2N 45E
2N 45E
2N 46E
2N 46E
2N 46E
1N 44E
1N 45E
1N 46E
1N 46E
Upper Palisades Lake
Copyright:© 2013 Esri, DeLorme, NAVTEQ, TomTom

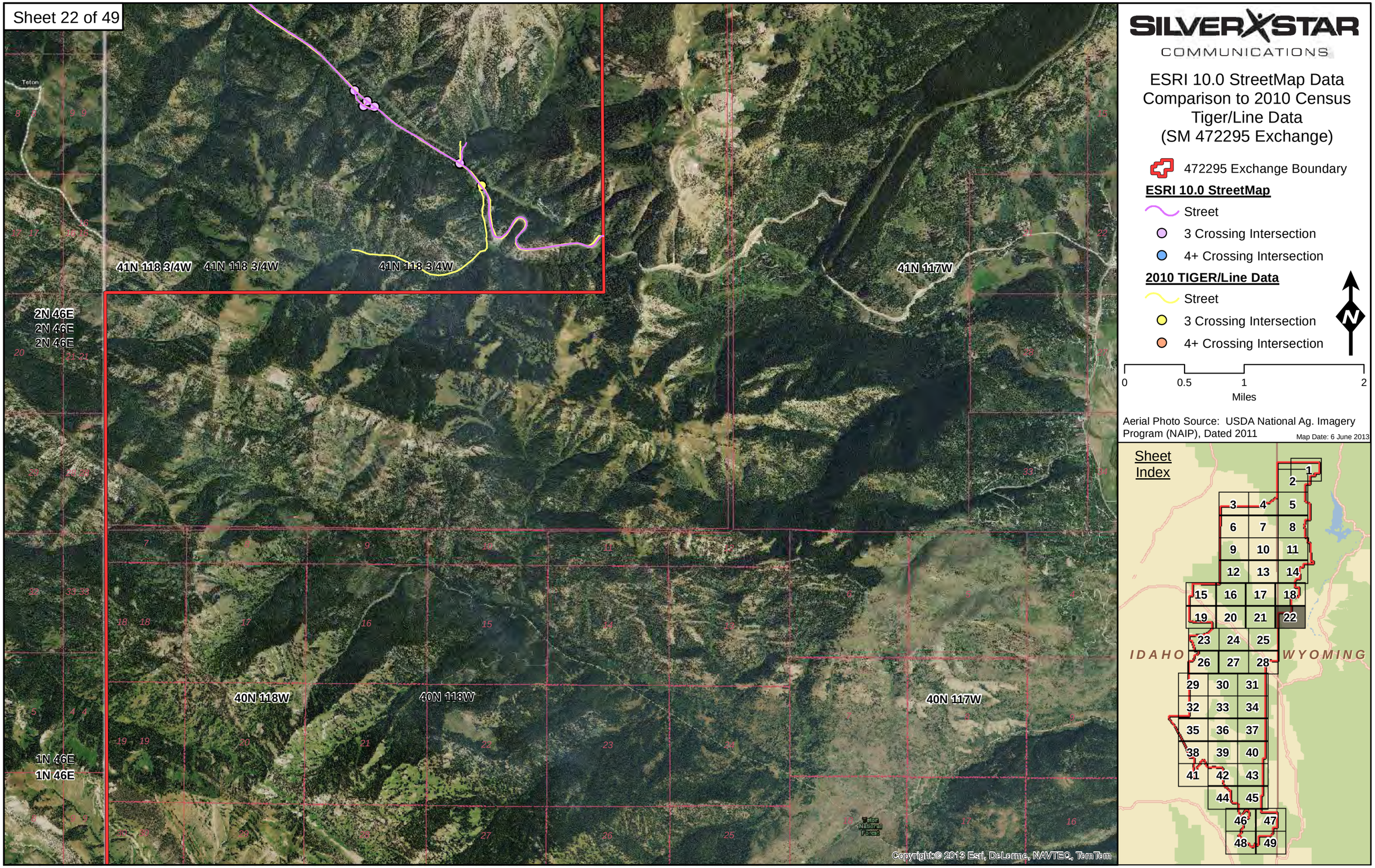
Sheet 22 of 49
41N 118 3/4W
41N 118 3/4W
41N 118 3/4W
41N 117W
2N 46E
2N 46E
2N 46E
40N 118W
40N 118W
40N 117W
1N 46E
1N 46E
Copyright:© 2013 Esri, DeLorme, NAVTEQ, TomTom
SILVERSTAR COMMUNICATIONS
ESRI 10.0 StreetMap Data Comparison to 2010 Census Tiger/Line Data (SM 472295 Exchange)
472295 Exchange Boundary
ESRI 10.0 StreetMap
Street
3 Crossing Intersection
4+ Crossing Intersection
2010 TIGER/Line Data
Street
3 Crossing Intersection
4+ Crossing Intersection
N
0
0.5
1
2
Miles
Aerial Photo Source: USDA National Ag. Imagery Program (NAIP), Dated 2011
Map Date: 6 June 2013
Sheet Index
IDAHO
WYOMING

Exhibit 4 - Idaho

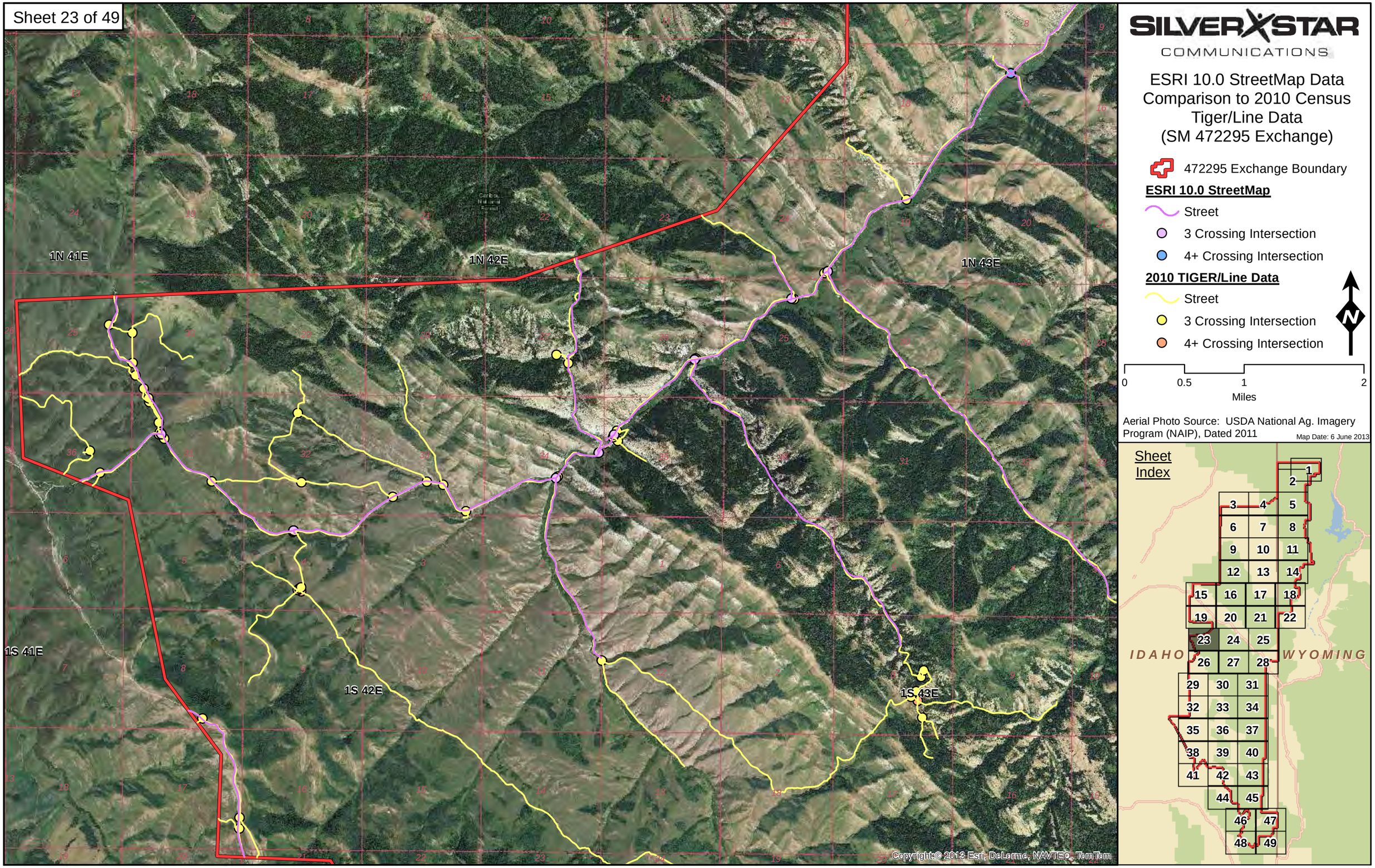

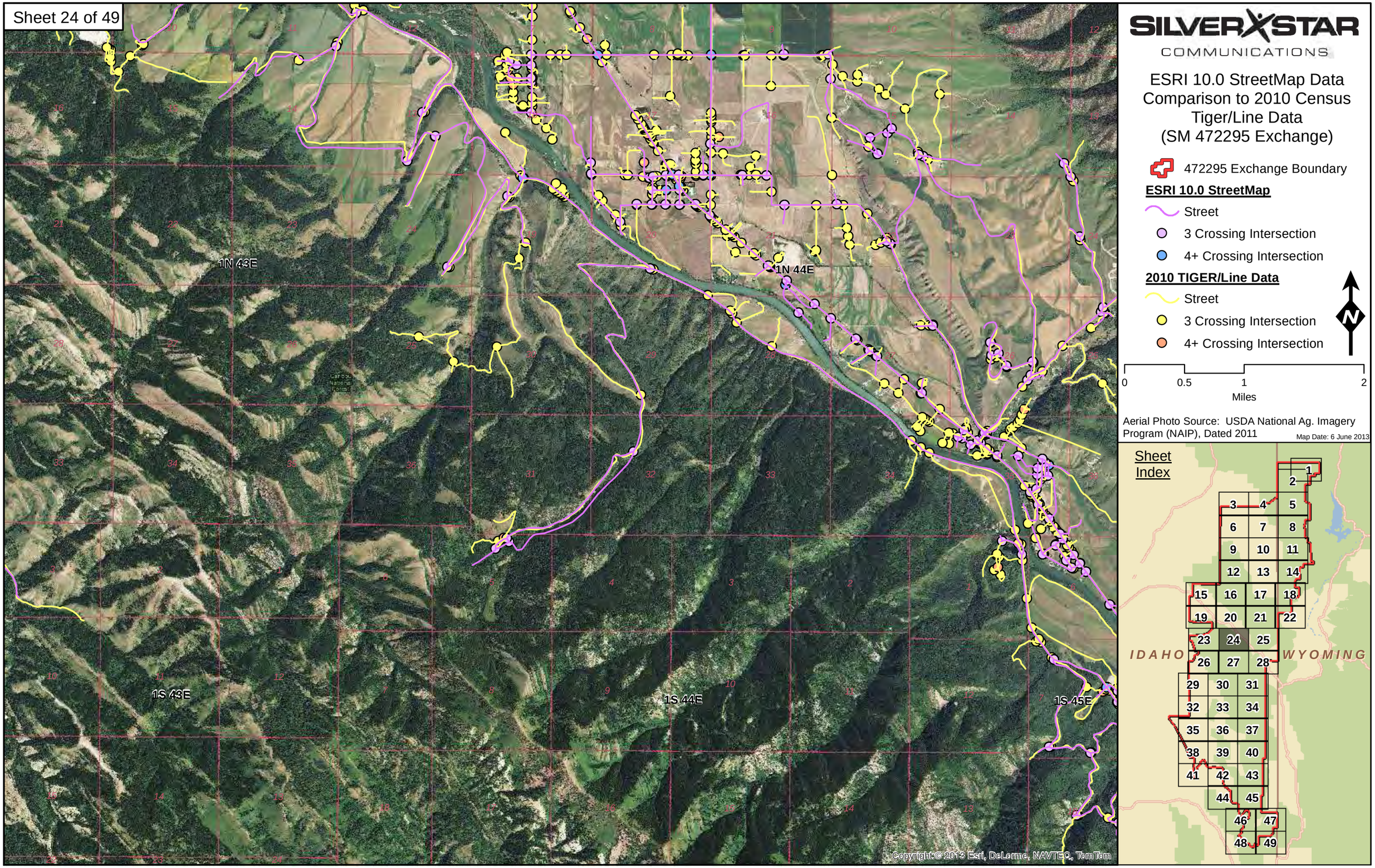
Sheet 24 of 49
1N 43E
1N 44E
1S 43E
1S 44E
1S 45E
Copyright:© 2013 Esri, DeLorme, NAVTEQ, TomTom
SILVERSTAR COMMUNICATIONS
ESRI 10.0 StreetMap Data
Comparison to 2010 Census
Tiger/Line Data
(SM 472295 Exchange)
472295 Exchange Boundary
ESRI 10.0 StreetMap
Street
3 Crossing Intersection
4+ Crossing Intersection
2010 TIGER/Line Data
Street
3 Crossing Intersection
4+ Crossing Intersection
N
0
0.5
1
2
Miles
Aerial Photo Source: USDA National Ag. Imagery Program (NAIP), Dated 2011
Map Date: 6 June 2013
Sheet Index
IDAHO
WYOMING