
Sheet 25 of 49
SILVERSTAR COMMUNICATIONS
ESRI 10.0 StreetMap Data
Comparison to 2010 Census
Tiger/Line Data
(SM 472295 Exchange)
472295 Exchange Boundary
ESRI 10.0 StreetMap
Street
3 Crossing Intersection
4+ Crossing Intersection
2010 TIGER/Line Data
Street
3 Crossing Intersection
4+ Crossing Intersection
N
0
0.5
1
2
Miles
Aerial Photo Source: USDA National Ag. Imagery Program (NAIP), Dated 2011
Map Date: 6 June 2013
Sheet Index
IDAHO
WYOMING
40N 118W
39N 118W
1N 44E
1N 45E
1N 46E
1N 46E
1S 45E
1S 46E
1S 46E
Copyright:© 2013 Esri, DeLorme, NAVTEQ, TomTom

Exhibit 4 - Idaho

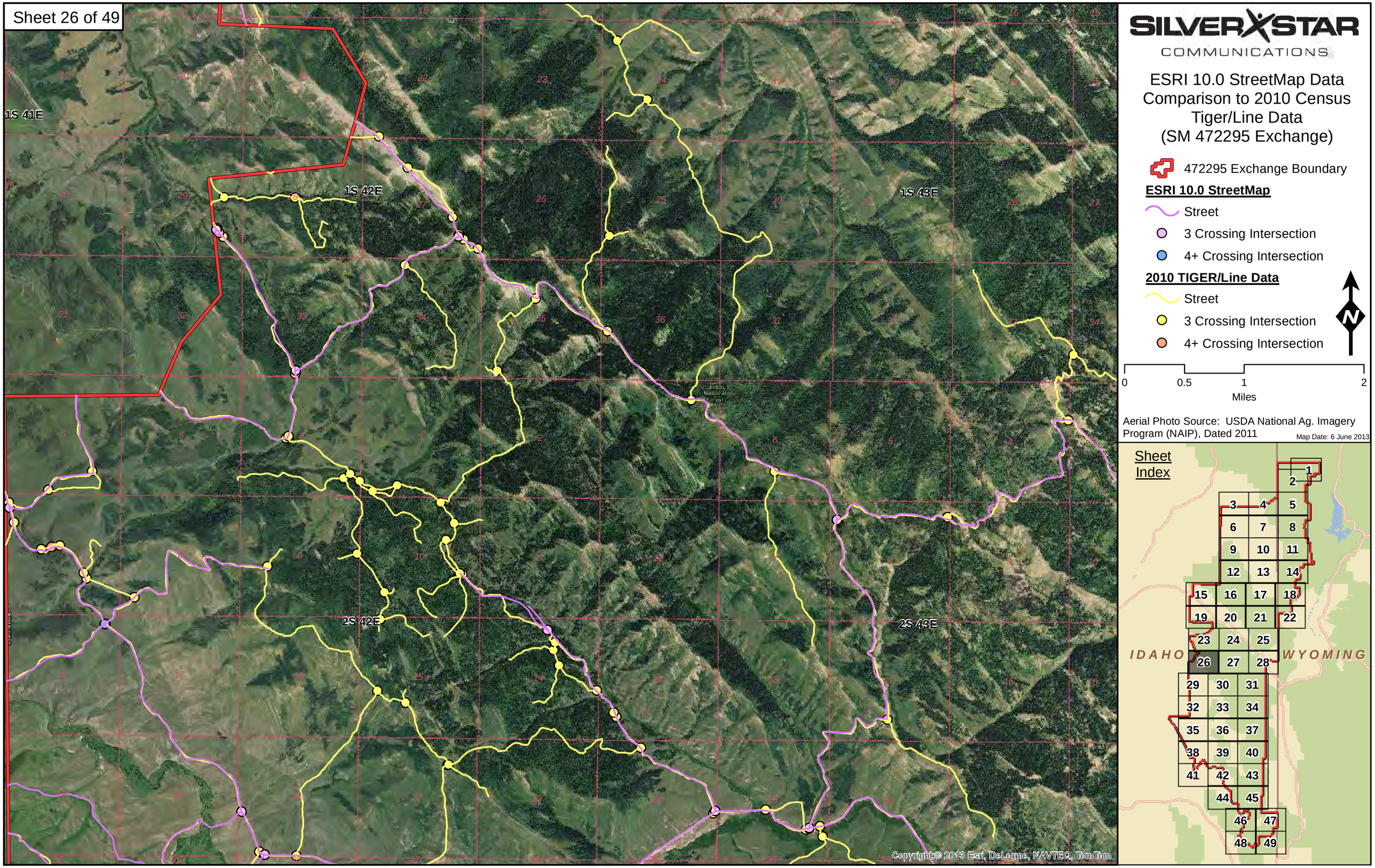

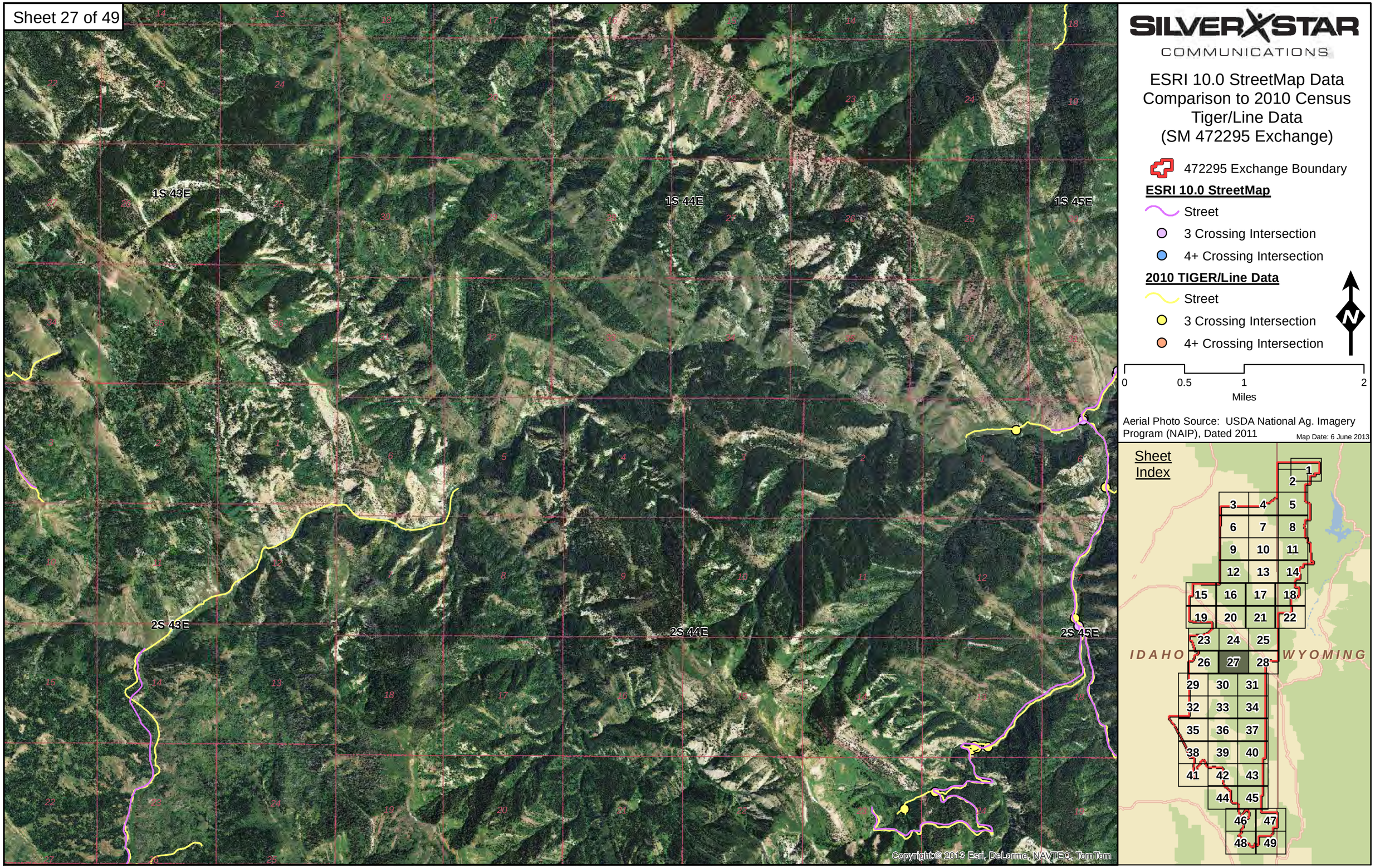
Sheet 27 of 49
1S 43E
1S 44E
1S 45E
2S 43E
2S 44E
2S 45E
Copyright:© 2013 Esri, DeLorme, NAVTEQ, TomTom
SILVERSTAR
COMMUNICATIONS
ESRI 10.0 StreetMap Data
Comparison to 2010 Census
Tiger/Line Data
(SM 472295 Exchange)
472295 Exchange Boundary
ESRI 10.0 StreetMap
Street
3 Crossing Intersection
4+ Crossing Intersection
2010 TIGER/Line Data
Street
3 Crossing Intersection
4+ Crossing Intersection
N
0
0.5
1
2
Miles
Aerial Photo Source: USDA National Ag. Imagery Program (NAIP), Dated 2011
Map Date: 6 June 2013
Sheet Index
IDAHO
WYOMING

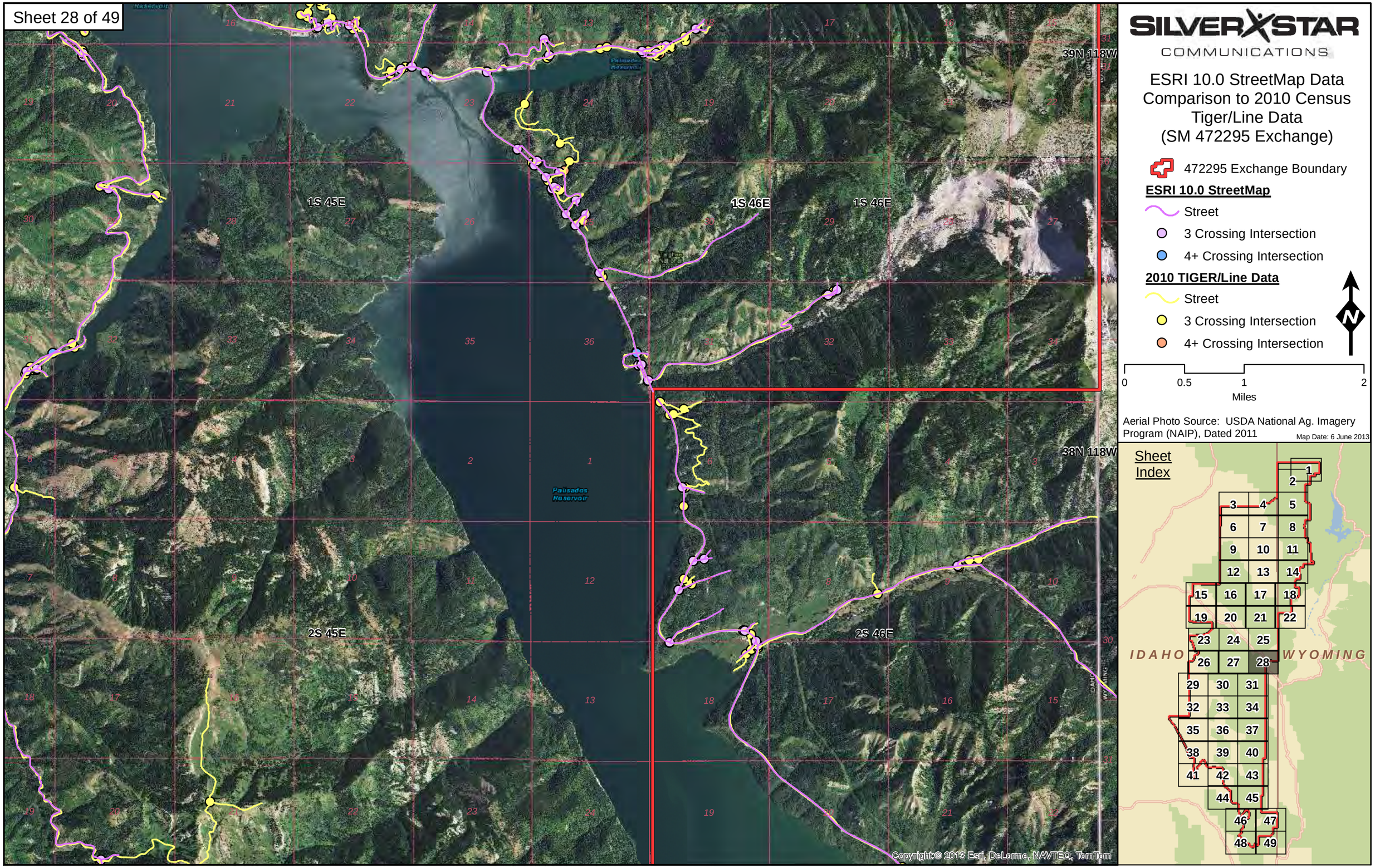
Sheet 28 of 49
SILVERSTAR COMMUNICATIONS
ESRI 10.0 StreetMap Data Comparison to 2010 Census Tiger/Line Data (SM 472295 Exchange)
472295 Exchange Boundary
ESRI 10.0 StreetMap
Street
3 Crossing Intersection
4+ Crossing Intersection
2010 TIGER/Line Data
Street
3 Crossing Intersection
4+ Crossing Intersection
0
0.5
1
2
Miles
Aerial Photo Source: USDA National Ag. Imagery Program (NAIP), Dated 2011
Map Date: 6 June 2013
Sheet Index
IDAHO
WYOMING
39N 118W
38N 118W
1S 45E
1S 46E
2S 45E
2S 46E
Palisades Reservoir
Copyright:© 2013 Esri, DeLorme, NAVTEQ, TomTom

Exhibit 4 - Idaho

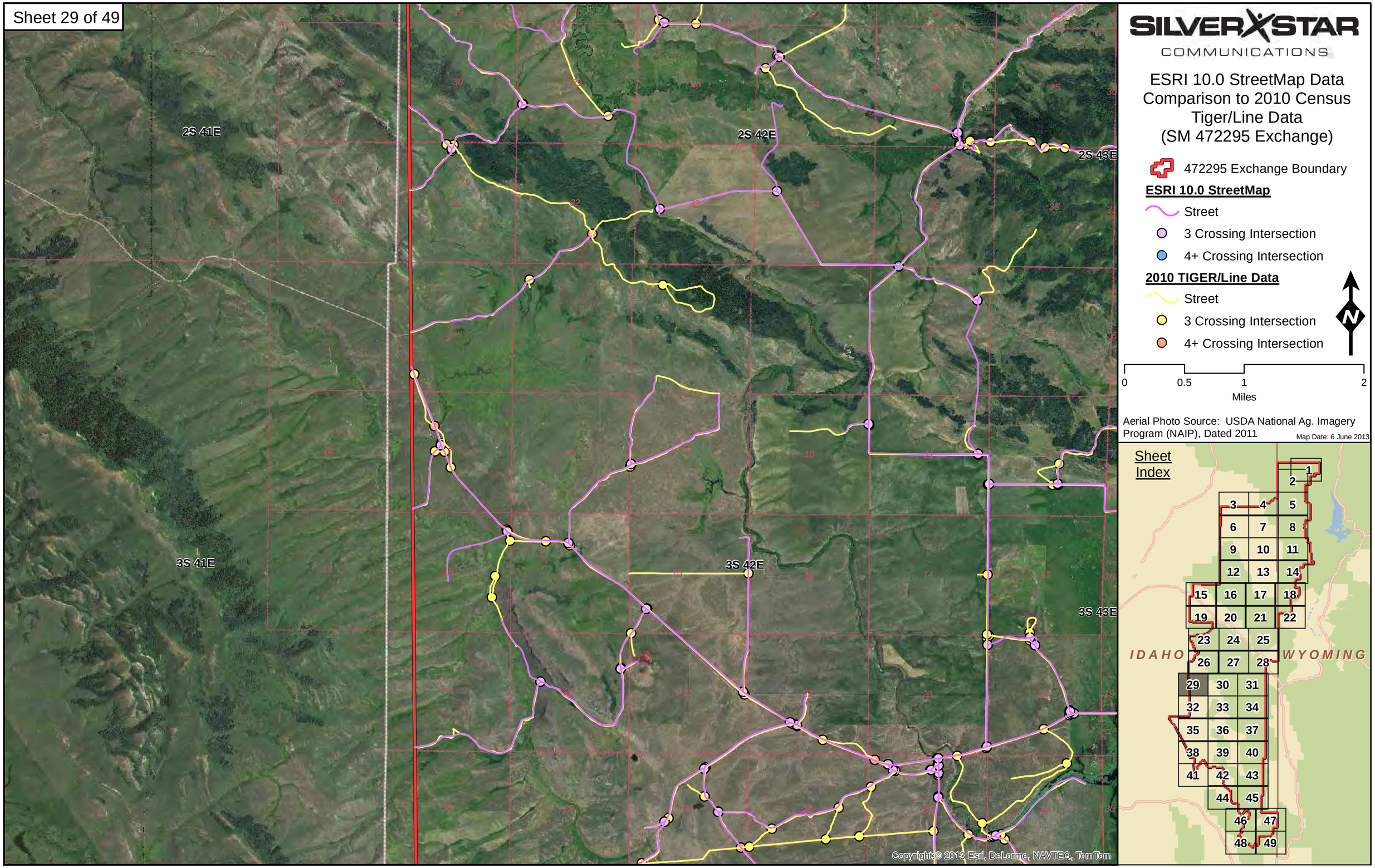

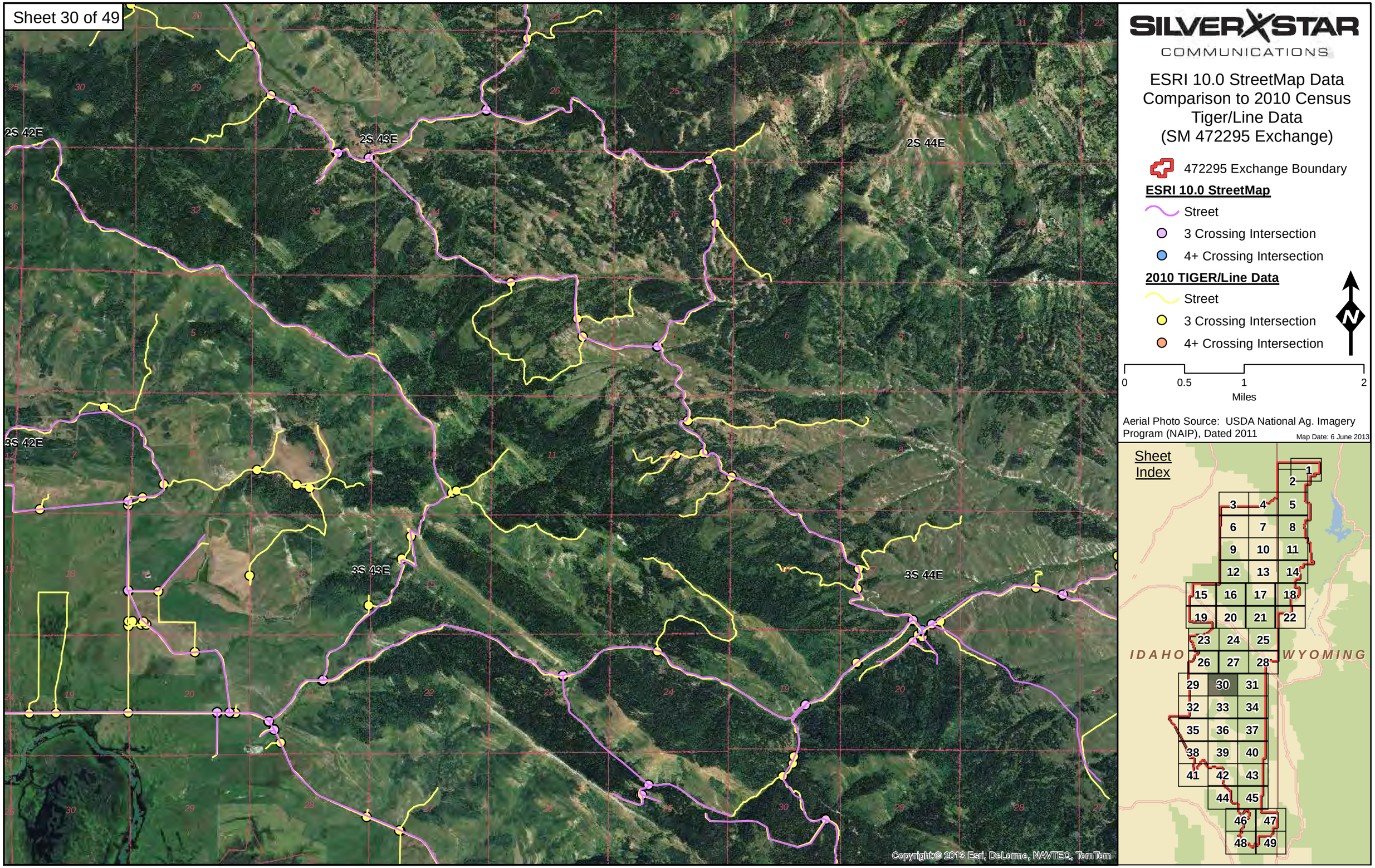
Sheet 30 of 49
2S 42E
2S 43E
2S 44E
3S 42E
3S 43E
3S 44E
Copyright:© 2013 Esri, DeLorme, NAVTEQ, TomTom
SILVERSTAR
COMMUNICATIONS
ESRI 10.0 StreetMap Data
Comparison to 2010 Census
Tiger/Line Data
(SM 472295 Exchange)
472295 Exchange Boundary
ESRI 10.0 StreetMap
Street
3 Crossing Intersection
4+ Crossing Intersection
2010 TIGER/Line Data
Street
3 Crossing Intersection
4+ Crossing Intersection
N
0
0.5
1
2
Miles
Aerial Photo Source: USDA National Ag. Imagery Program (NAIP), Dated 2011
Map Date: 6 June 2013
Sheet Index
IDAHO
WYOMING

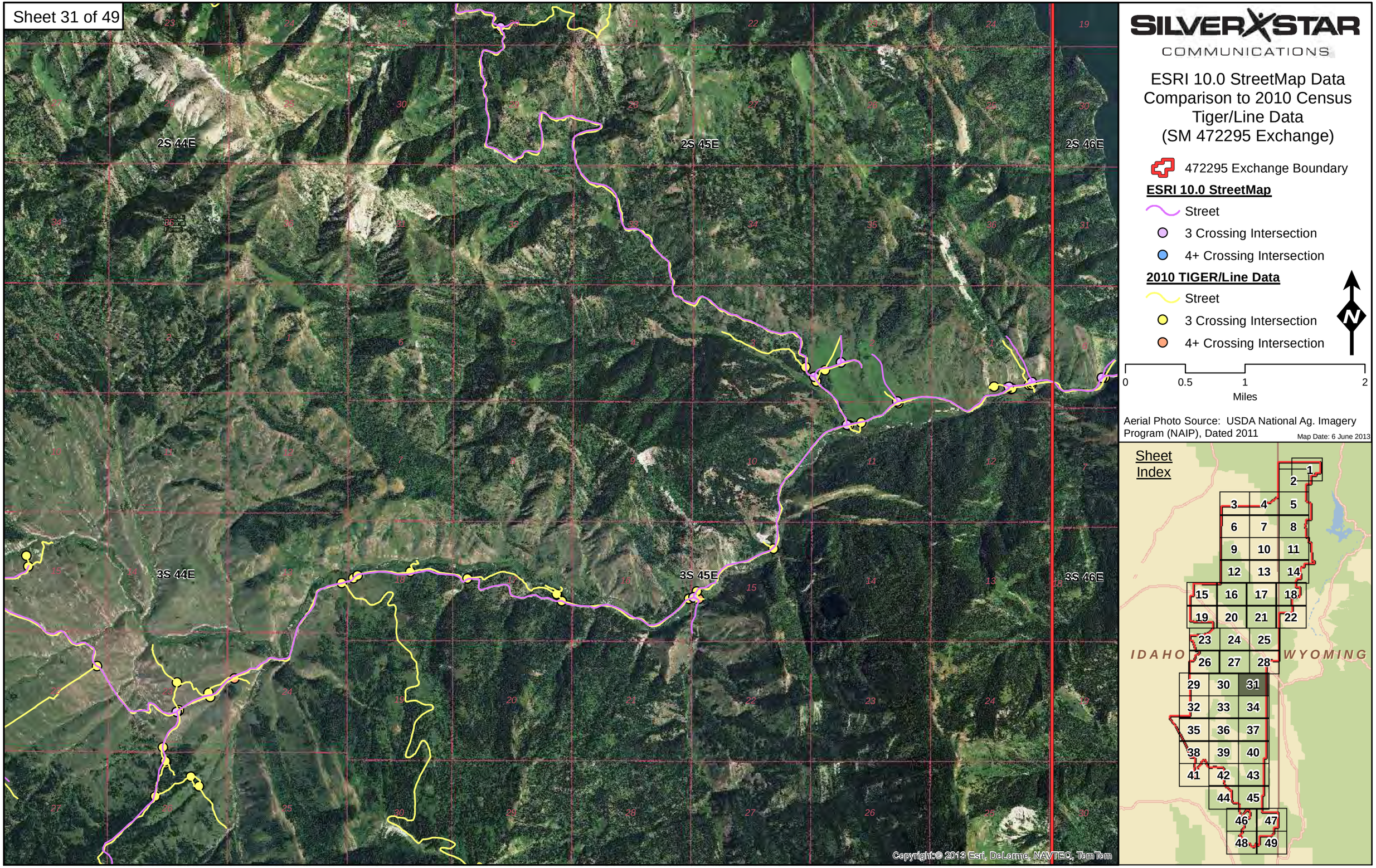
Sheet 31 of 49
2S 44E
2S 45E
2S 46E
3S 44E
3S 45E
3S 46E
Copyright:© 2013 Esri, DeLorme, NAVTEQ, TomTom
SILVERSTAR COMMUNICATIONS
ESRI 10.0 StreetMap Data Comparison to 2010 Census Tiger/Line Data (SM 472295 Exchange)
472295 Exchange Boundary
ESRI 10.0 StreetMap
Street
3 Crossing Intersection
4+ Crossing Intersection
2010 TIGER/Line Data
Street
3 Crossing Intersection
4+ Crossing Intersection
N
0
0.5
1
2
Miles
Aerial Photo Source: USDA National Ag. Imagery Program (NAIP), Dated 2011
Map Date: 6 June 2013
Sheet Index
IDAHO
WYOMING

Exhibit 4 - Idaho

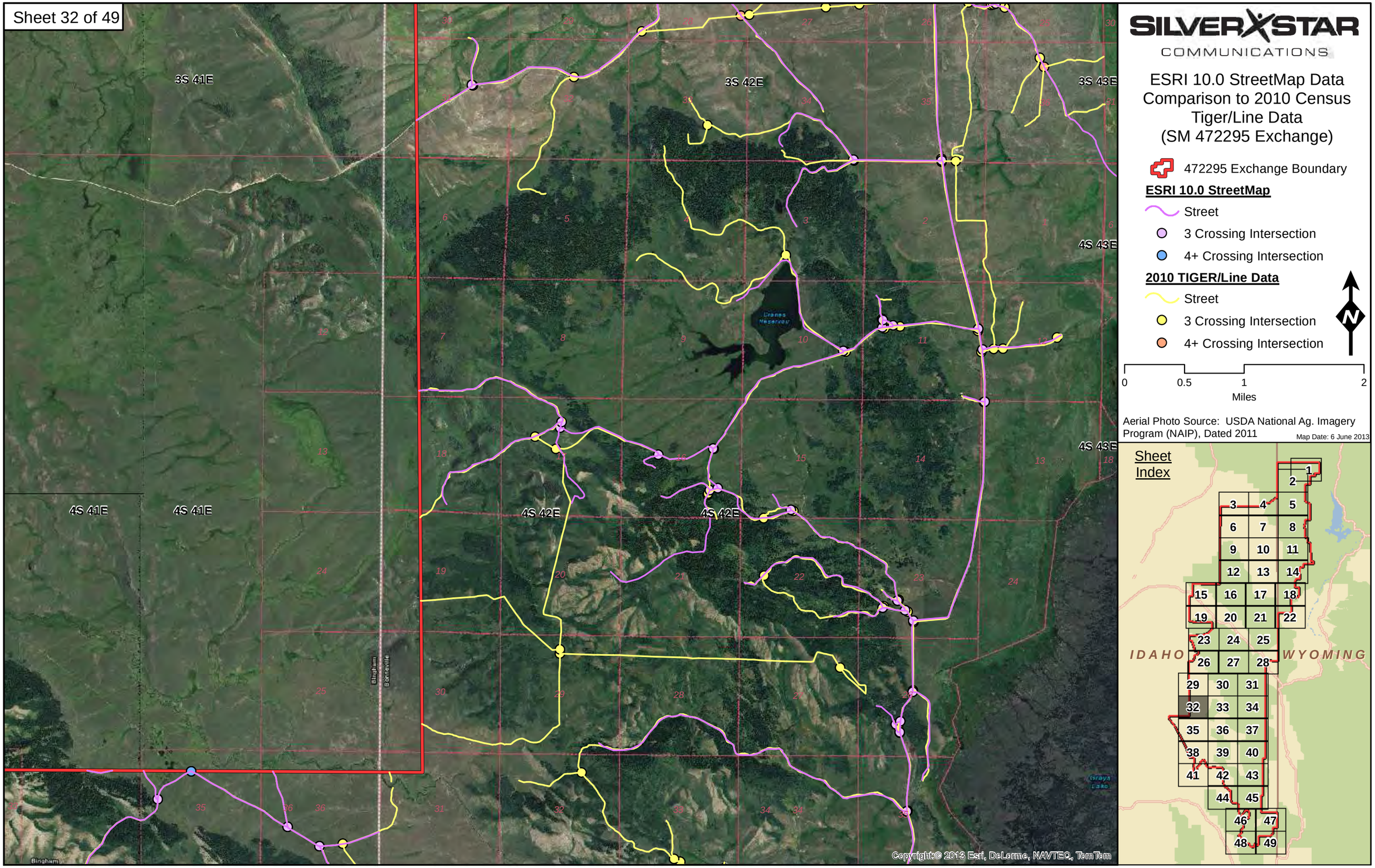

Exhibit 4 - Idaho

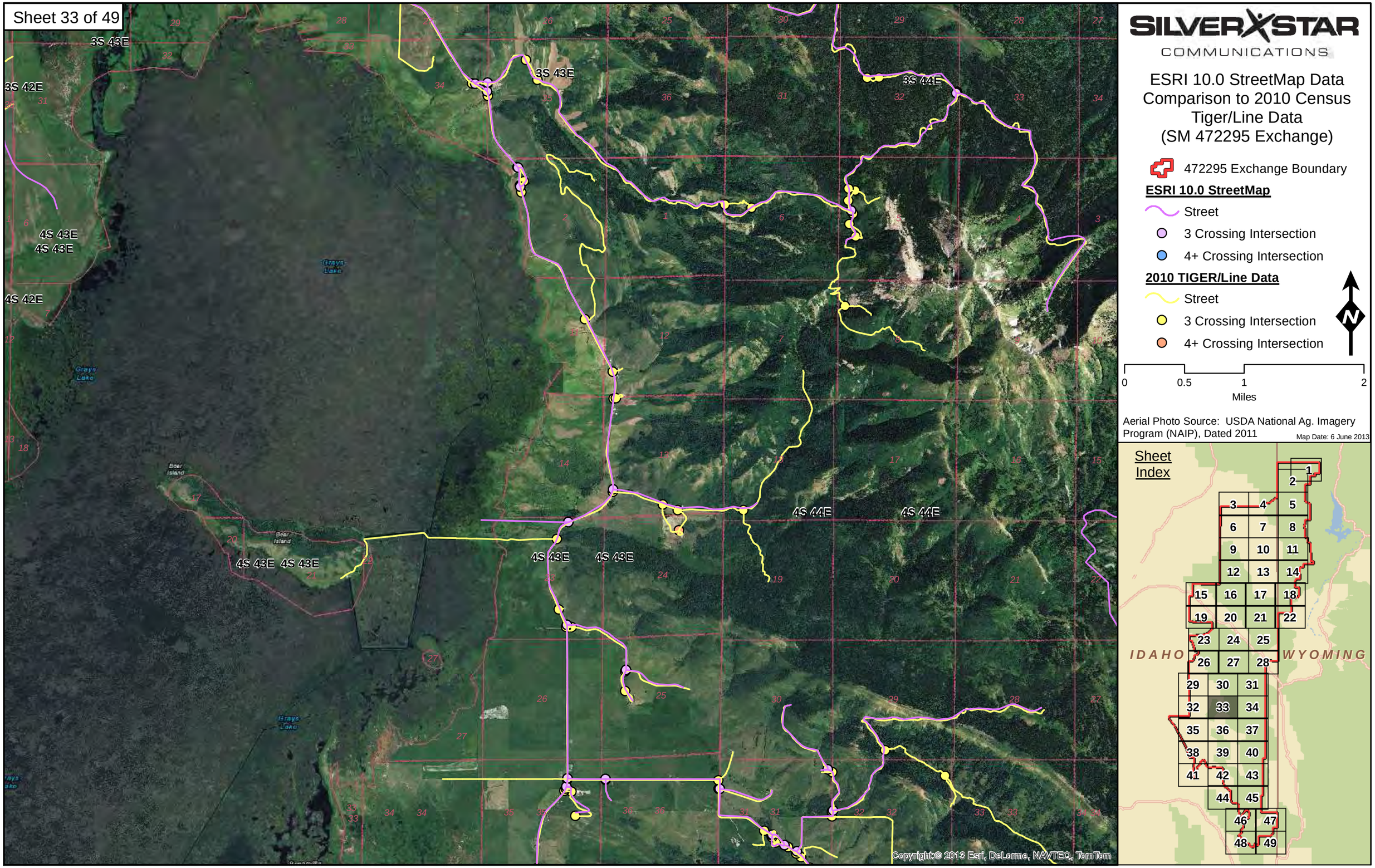

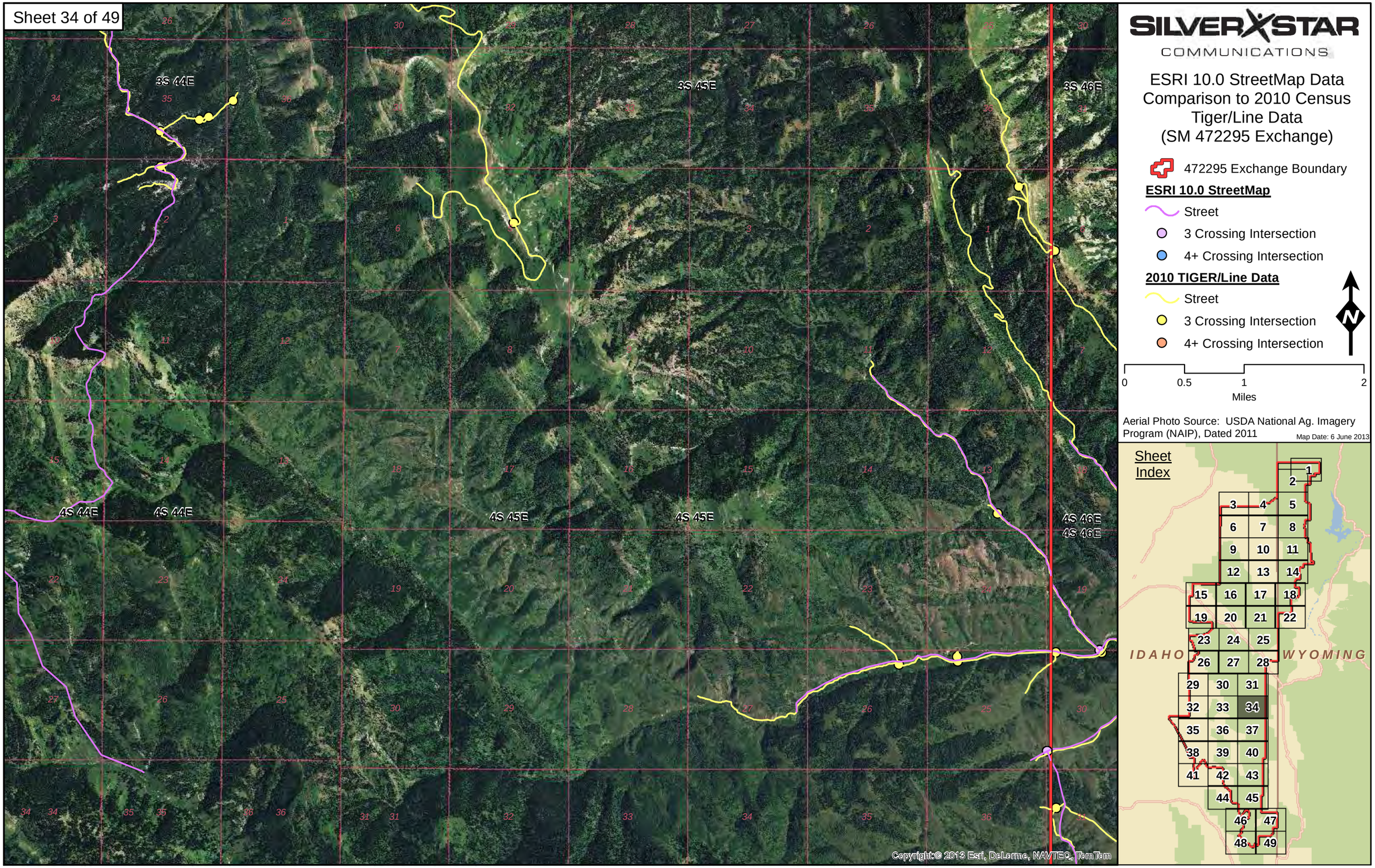
Sheet 34 of 49
3S 44E
3S 45E
3S 46E
4S 44E
4S 44E
4S 45E
4S 45E
4S 46E
4S 46E
Copyright:© 2013 Esri, DeLorme, NAVTEQ, TomTom
SILVERSTAR
COMMUNICATIONS
ESRI 10.0 StreetMap Data
Comparison to 2010 Census
Tiger/Line Data
(SM 472295 Exchange)
472295 Exchange Boundary
ESRI 10.0 StreetMap
Street
3 Crossing Intersection
4+ Crossing Intersection
2010 TIGER/Line Data
Street
3 Crossing Intersection
4+ Crossing Intersection
N
0
0.5
1
2
Miles
Aerial Photo Source: USDA National Ag. Imagery Program (NAIP), Dated 2011
Map Date: 6 June 2013
Sheet Index
IDAHO
WYOMING

Exhibit 4 - Idaho

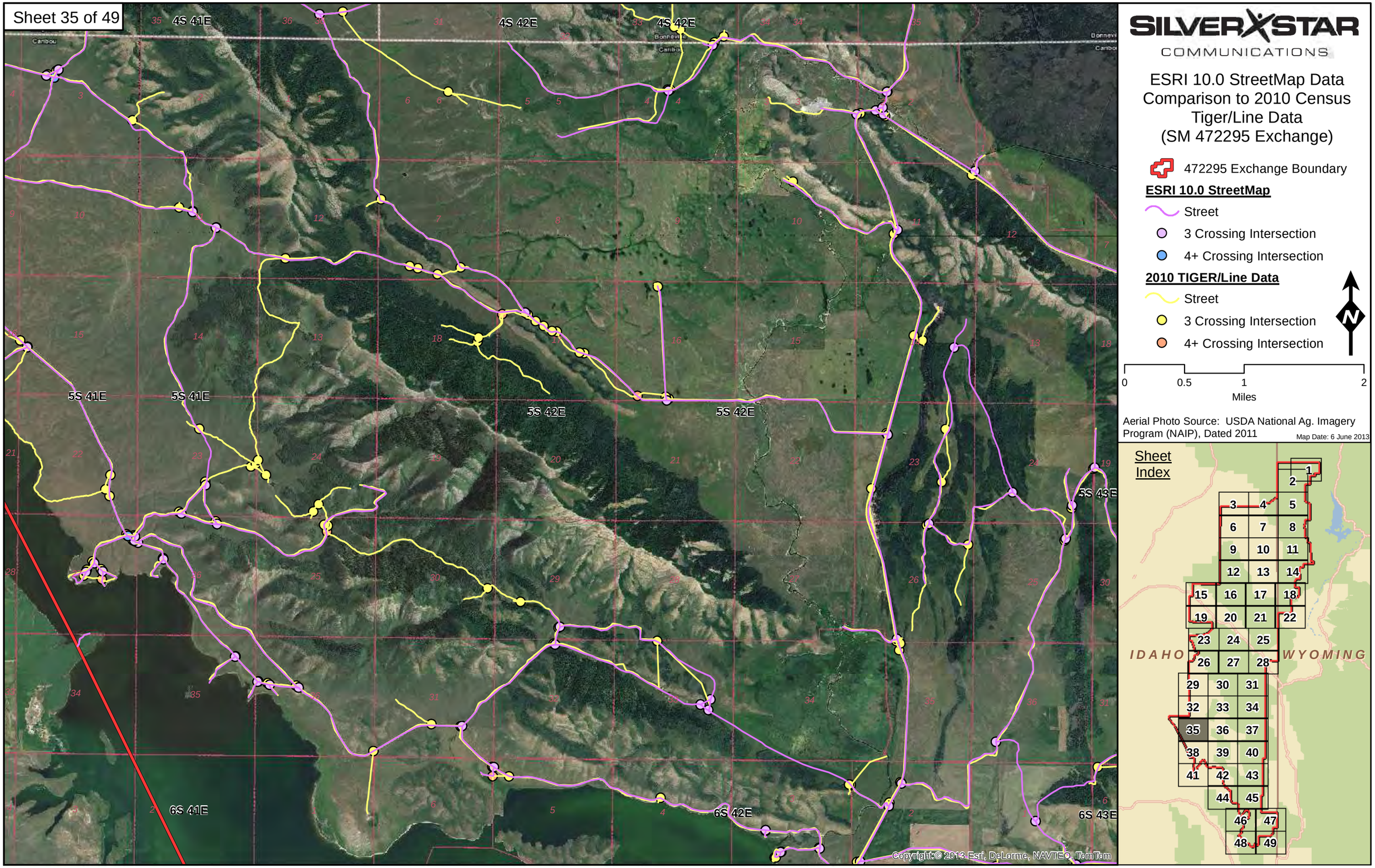

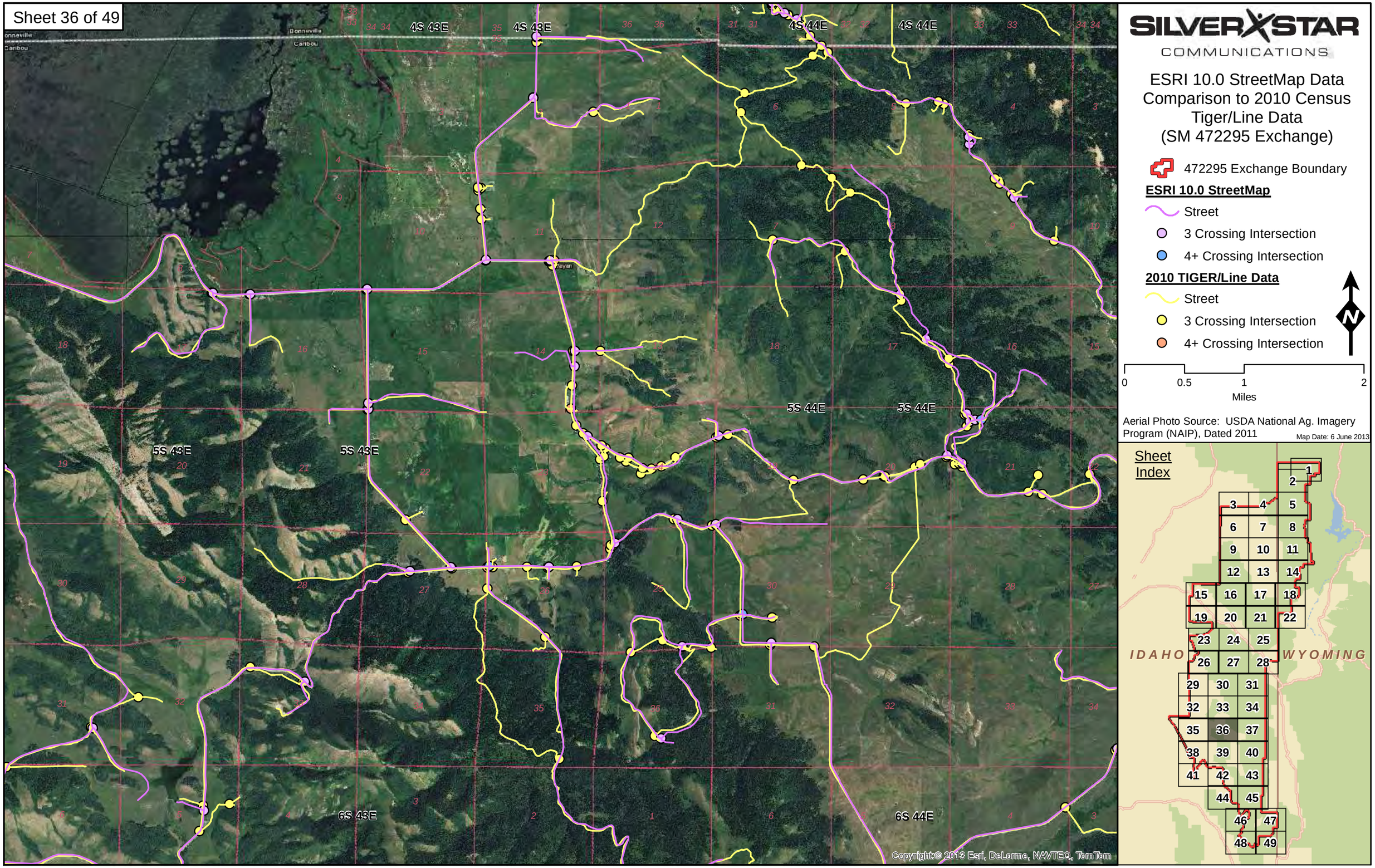
Sheet 36 of 49
SILVERSTAR COMMUNICATIONS
ESRI 10.0 StreetMap Data Comparison to 2010 Census Tiger/Line Data (SM 472295 Exchange)
472295 Exchange Boundary
ESRI 10.0 StreetMap
Street
3 Crossing Intersection
4+ Crossing Intersection
2010 TIGER/Line Data
Street
3 Crossing Intersection
4+ Crossing Intersection
N
0 0.5 1 2
Miles
Aerial Photo Source: USDA National Ag. Imagery Program (NAIP), Dated 2011
Map Date: 6 June 2013
Sheet Index
IDAHO
WYOMING
4S 43E
4S 44E
5S 43E
5S 44E
6S 43E
6S 44E
Bonneville
Caribou
Copyright:© 2013 Esri, DeLorme, NAVTEQ, TomTom

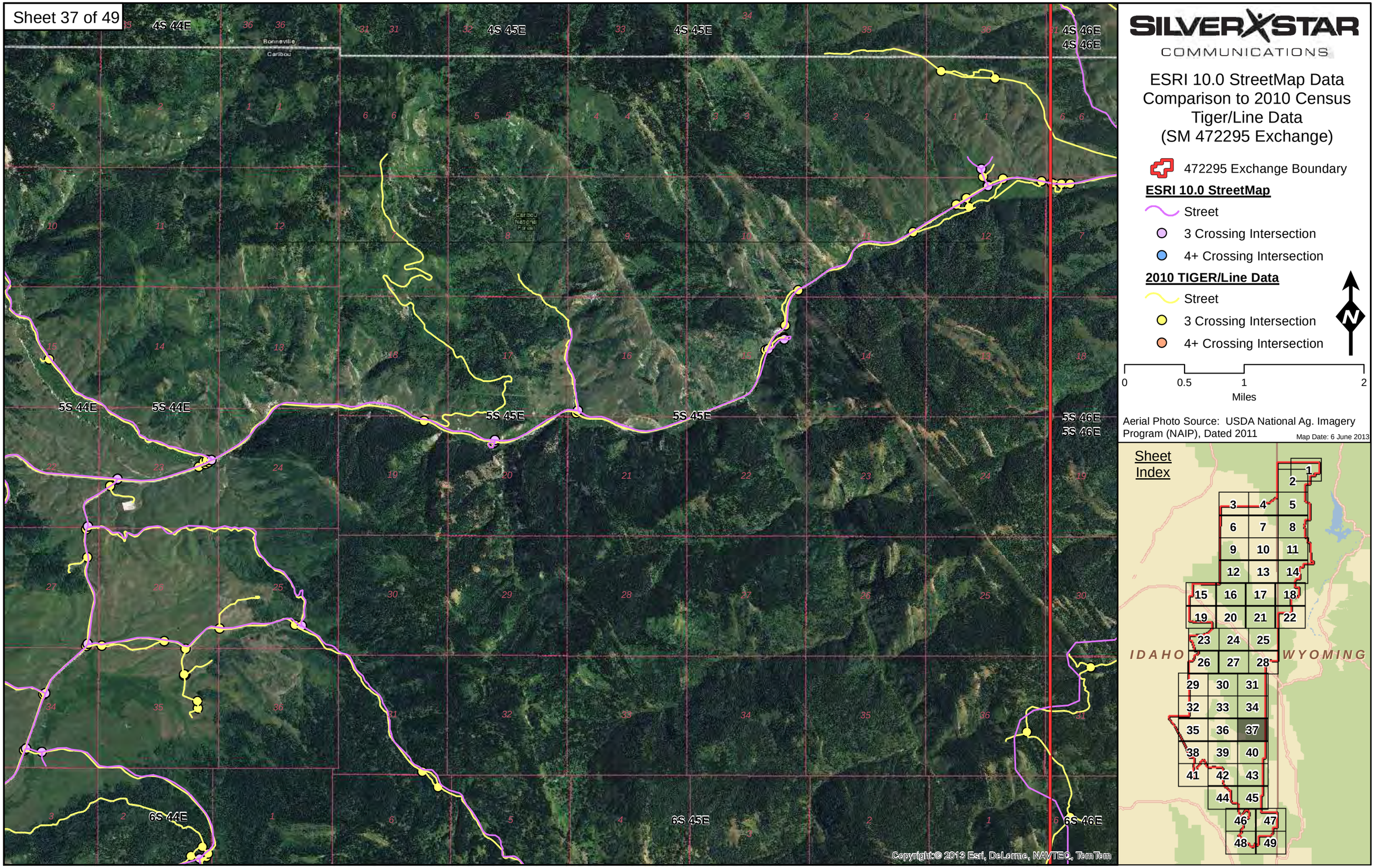
Sheet 37 of 49
4S 44E
4S 45E
4S 46E
5S 44E
5S 45E
5S 46E
6S 44E
6S 45E
6S 46E
Bonneville
Caribou
Caribou National Forest
Copyright:© 2013 Esri, DeLorme, NAVTEQ, TomTom
SILVERSTAR COMMUNICATIONS
ESRI 10.0 StreetMap Data Comparison to 2010 Census Tiger/Line Data (SM 472295 Exchange)
472295 Exchange Boundary
ESRI 10.0 StreetMap
Street
3 Crossing Intersection
4+ Crossing Intersection
2010 TIGER/Line Data
Street
3 Crossing Intersection
4+ Crossing Intersection
N
0
0.5
1
2
Miles
Aerial Photo Source: USDA National Ag. Imagery Program (NAIP), Dated 2011
Map Date: 6 June 2013
Sheet Index
IDAHO
WYOMING

Exhibit 4 - Idaho

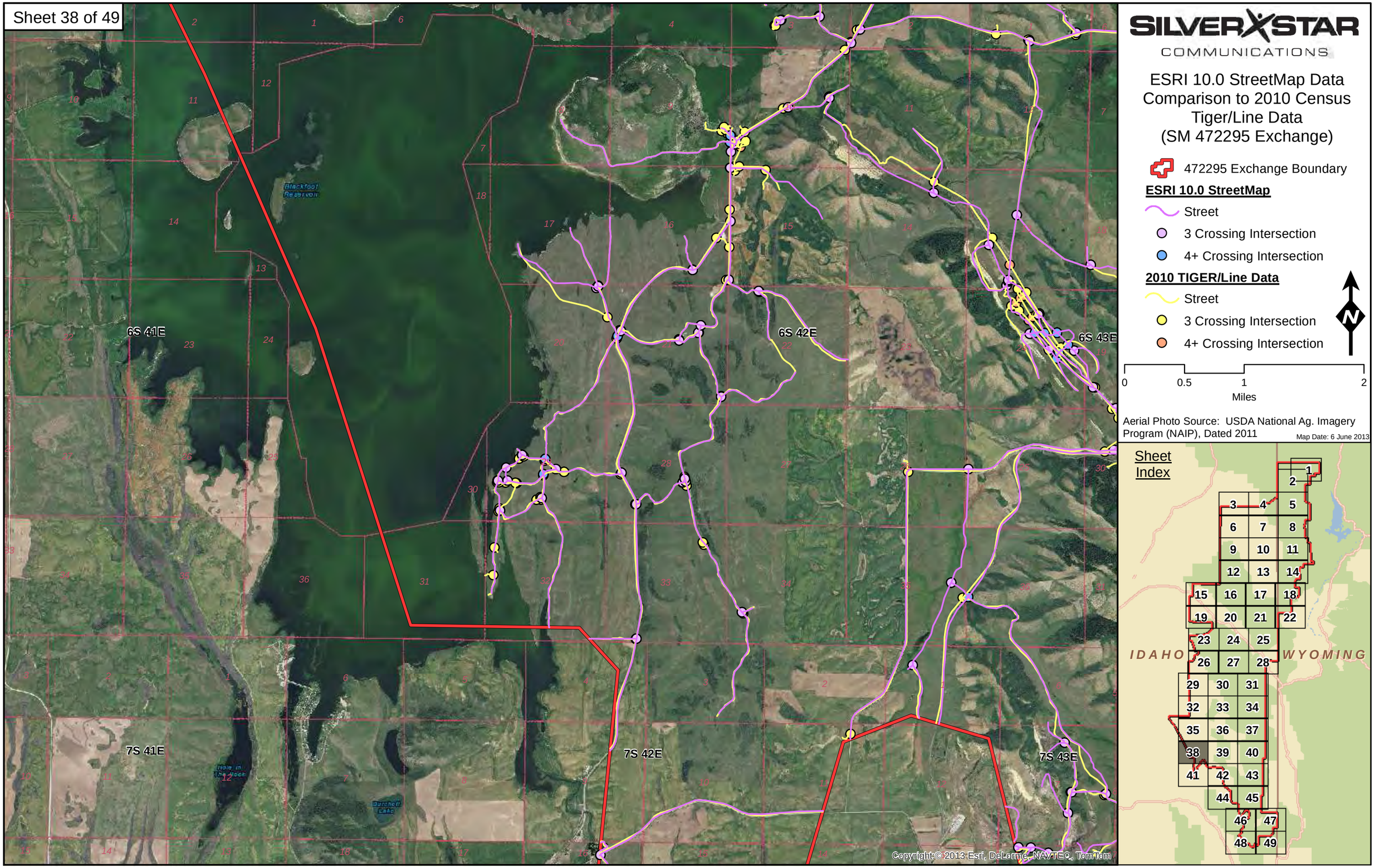

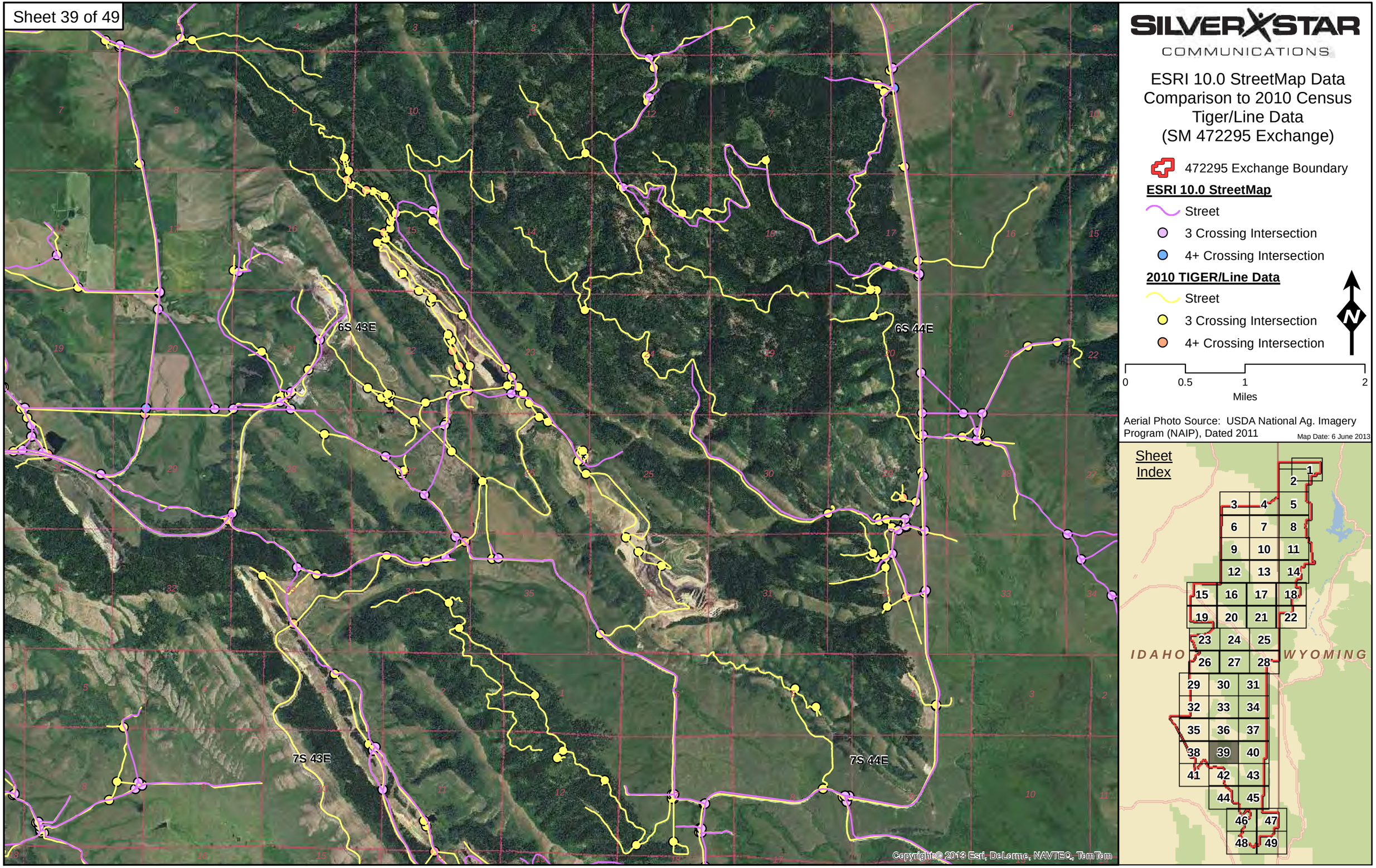
Sheet 39 of 49
SILVERSTAR COMMUNICATIONS
ESRI 10.0 StreetMap Data
Comparison to 2010 Census
Tiger/Line Data
(SM 472295 Exchange)
472295 Exchange Boundary
ESRI 10.0 StreetMap
Street
3 Crossing Intersection
4+ Crossing Intersection
2010 TIGER/Line Data
Street
3 Crossing Intersection
4+ Crossing Intersection
N
0
0.5
1
2
Miles
Aerial Photo Source: USDA National Ag. Imagery Program (NAIP), Dated 2011
Map Date: 6 June 2013
Sheet Index
IDAHO
WYOMING
6S 43E
6S 44E
7S 43E
7S 44E
Copyright:© 2013 Esri, DeLorme, NAVTEQ, TomTom

Exhibit 4 - Idaho

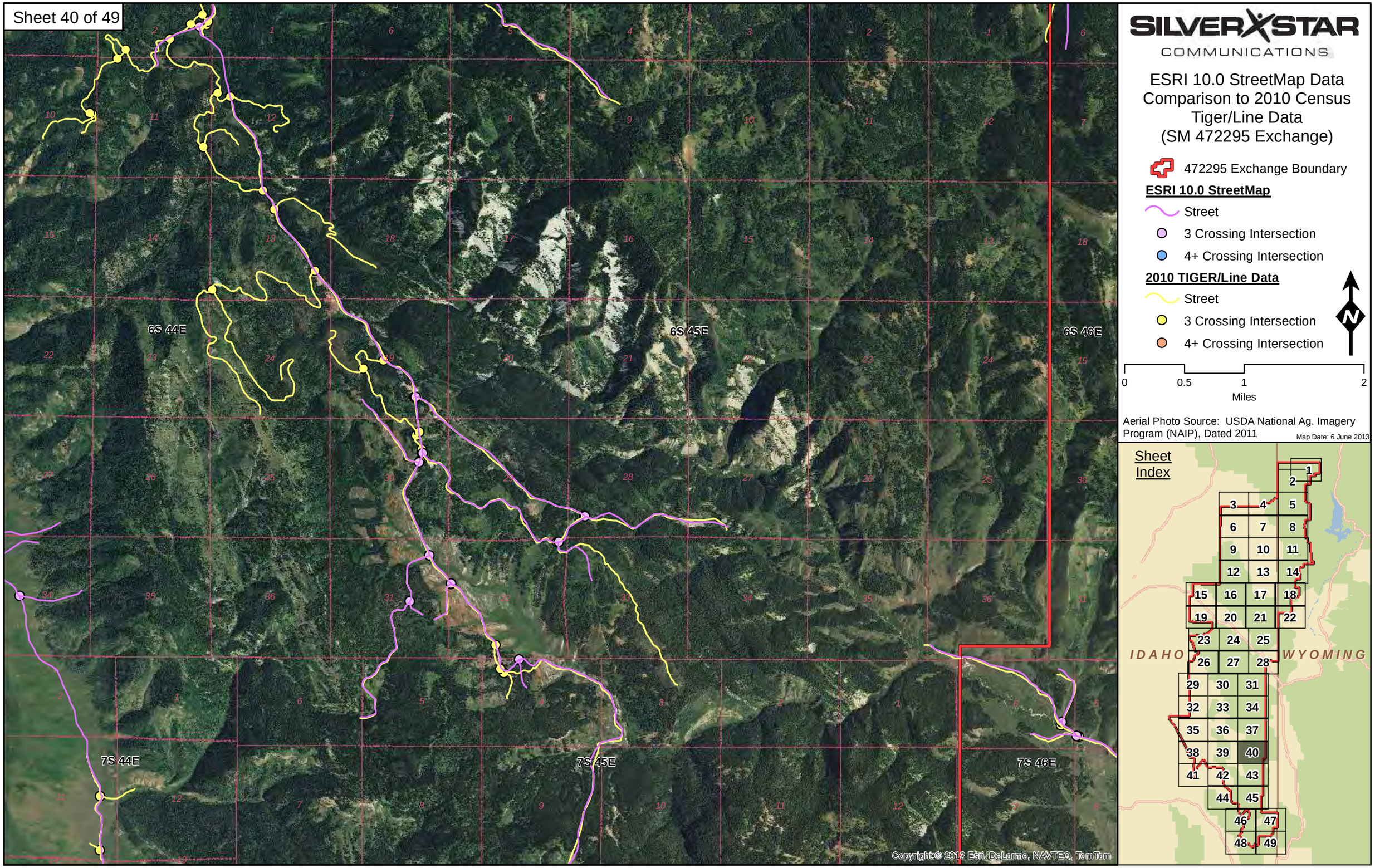

Exhibit 4 - Idaho

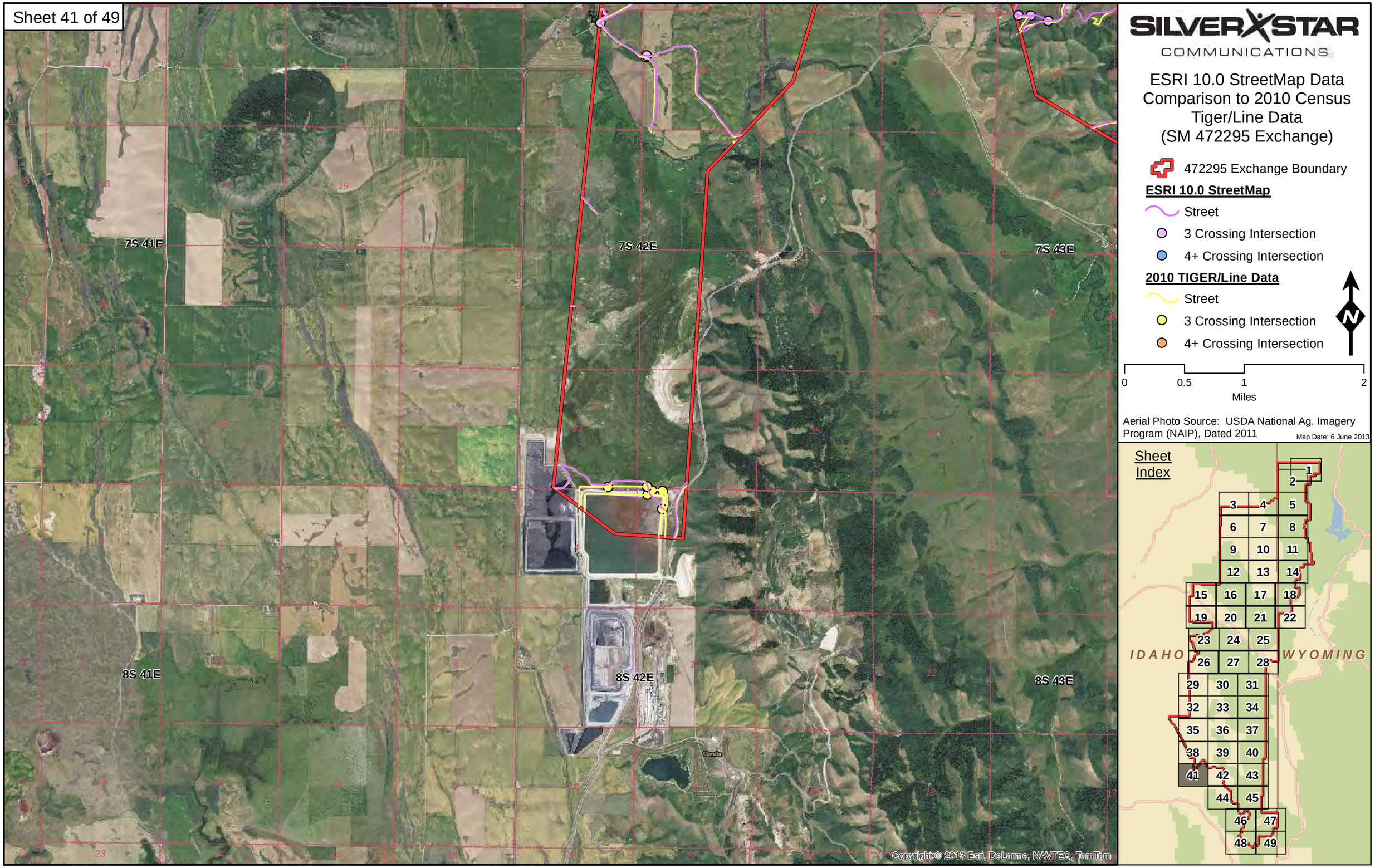

Exhibit 4 - Idaho

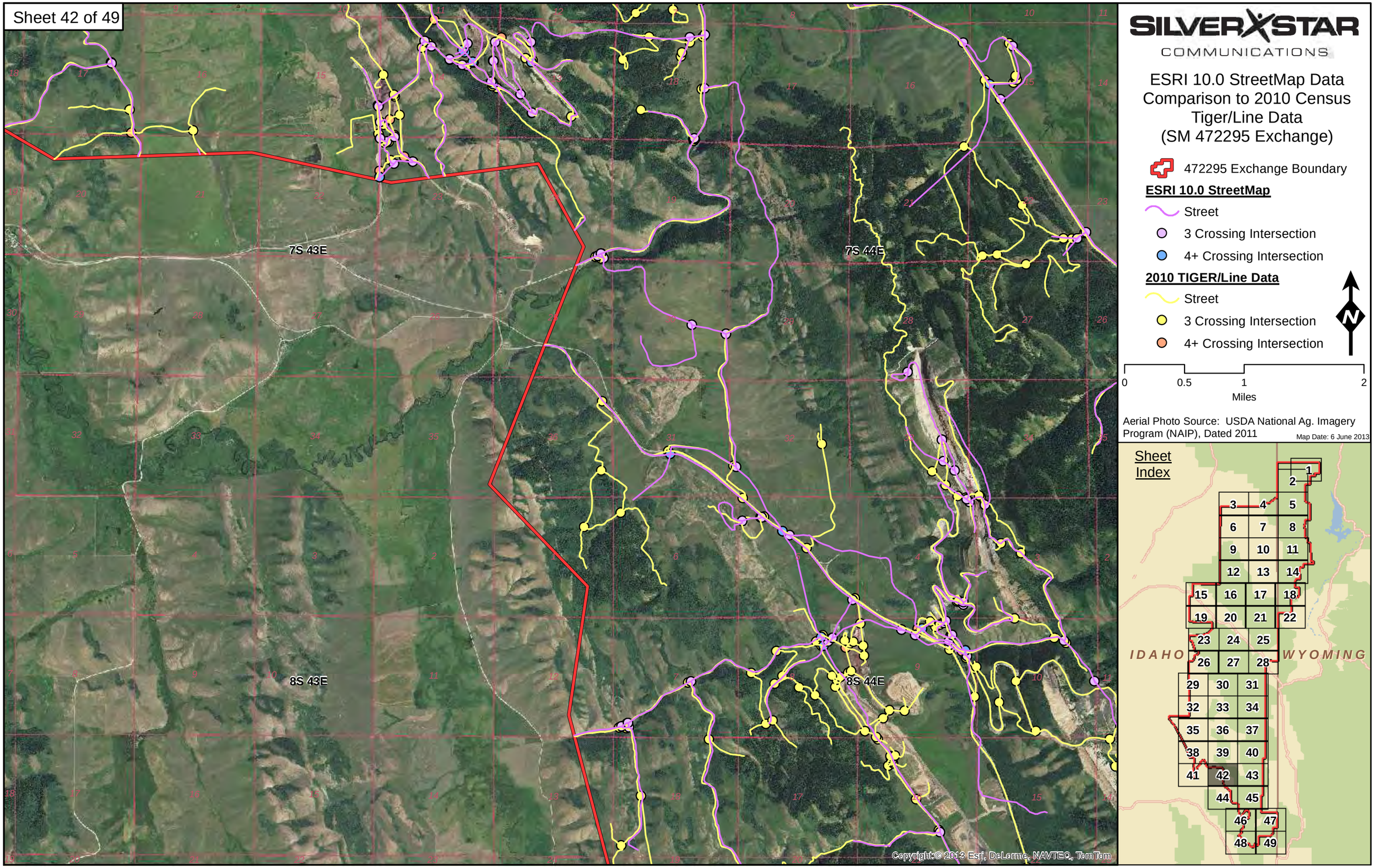

Exhibit 4 - Idaho

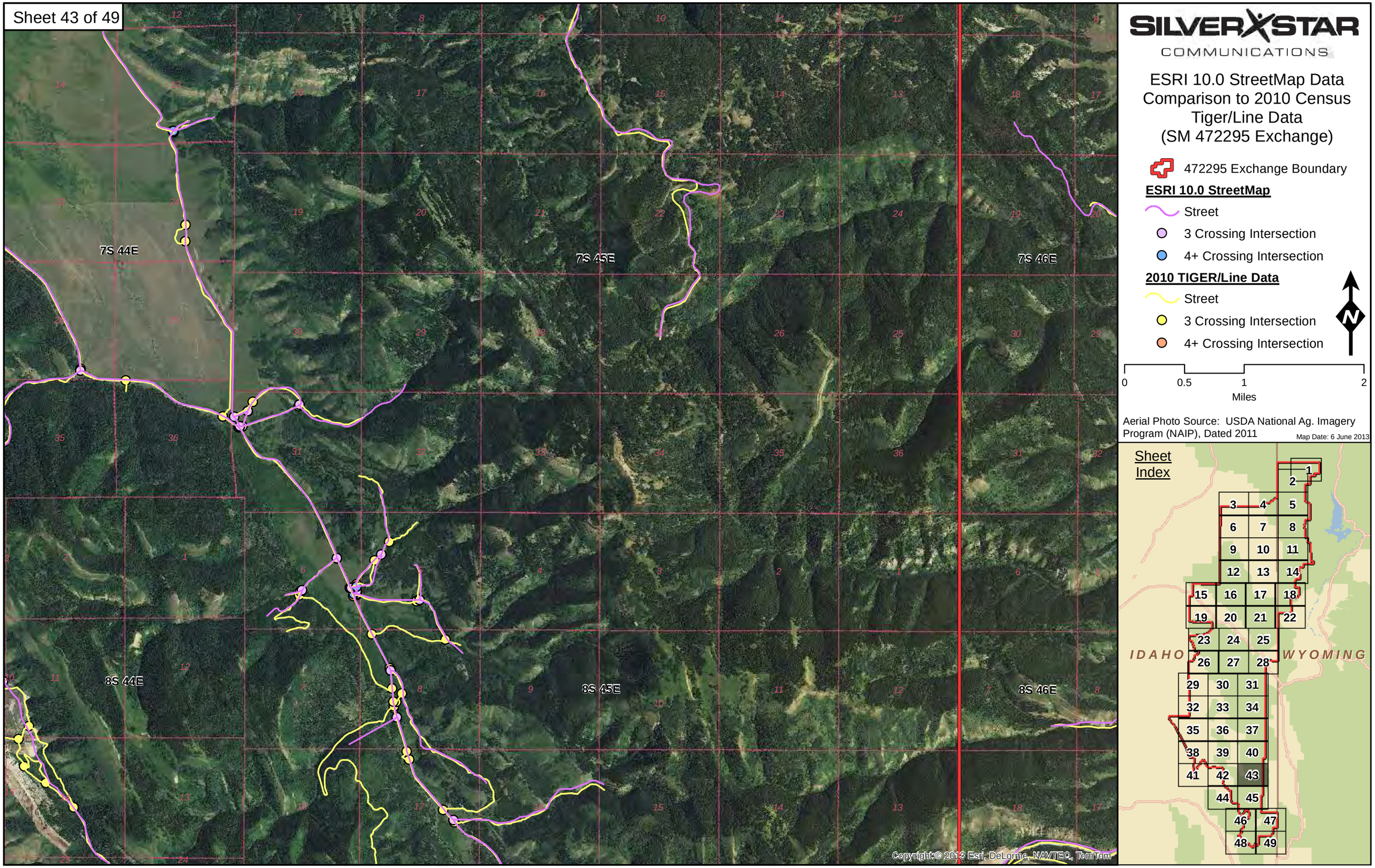

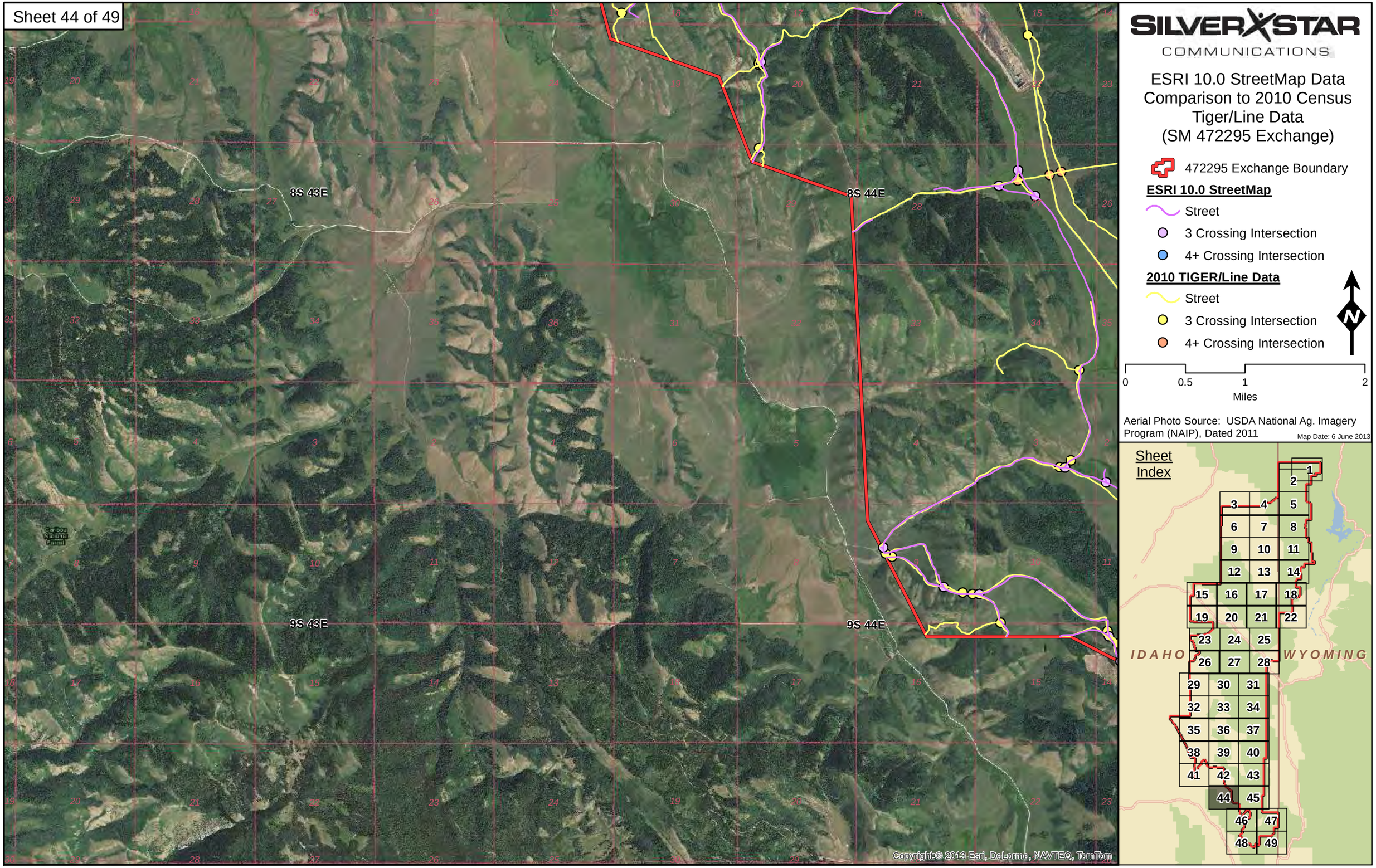
Sheet 44 of 49
8S 43E
8S 44E
9S 43E
9S 44E
Copyright:© 2013 Esri, DeLorme, NAVTEQ, TomTom
SILVERSTAR
COMMUNICATIONS
ESRI 10.0 StreetMap Data
Comparison to 2010 Census
Tiger/Line Data
(SM 472295 Exchange)
472295 Exchange Boundary
ESRI 10.0 StreetMap
Street
3 Crossing Intersection
4+ Crossing Intersection
2010 TIGER/Line Data
Street
3 Crossing Intersection
4+ Crossing Intersection
N
0
0.5
1
2
Miles
Aerial Photo Source: USDA National Ag. Imagery Program (NAIP), Dated 2011
Map Date: 6 June 2013
Sheet Index
IDAHO
WYOMING

Exhibit 4 - Idaho

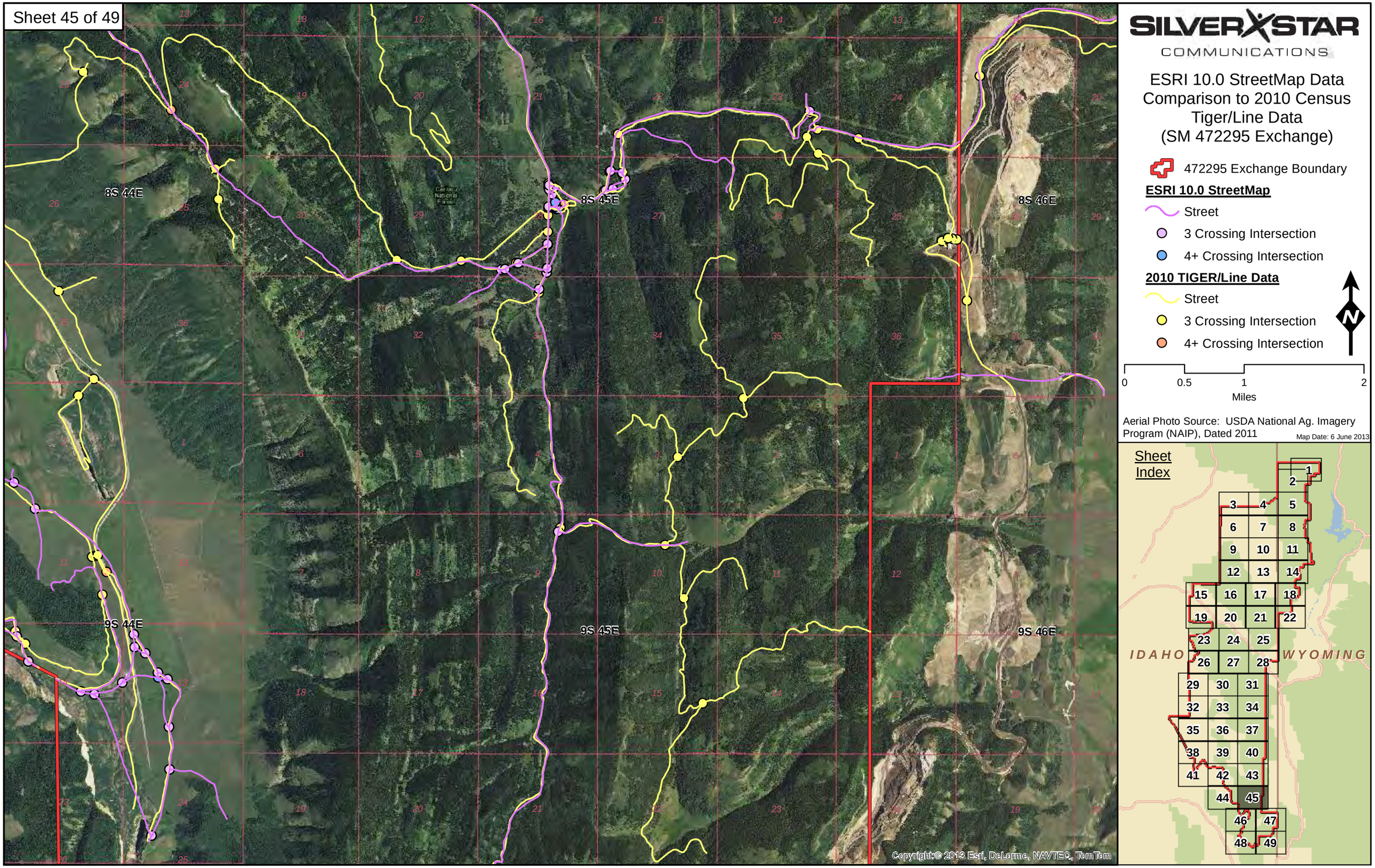

Exhibit 4 - Idaho

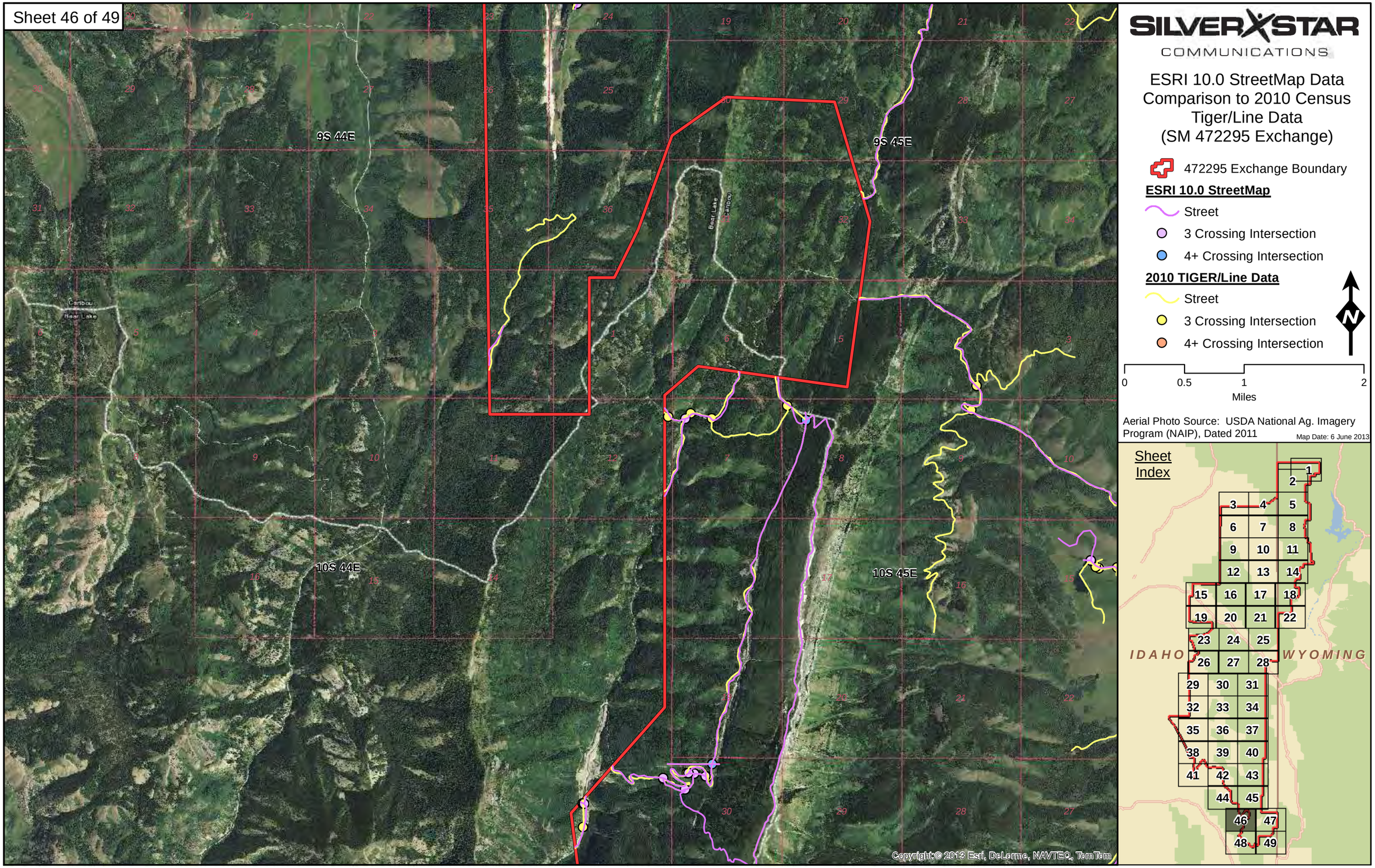

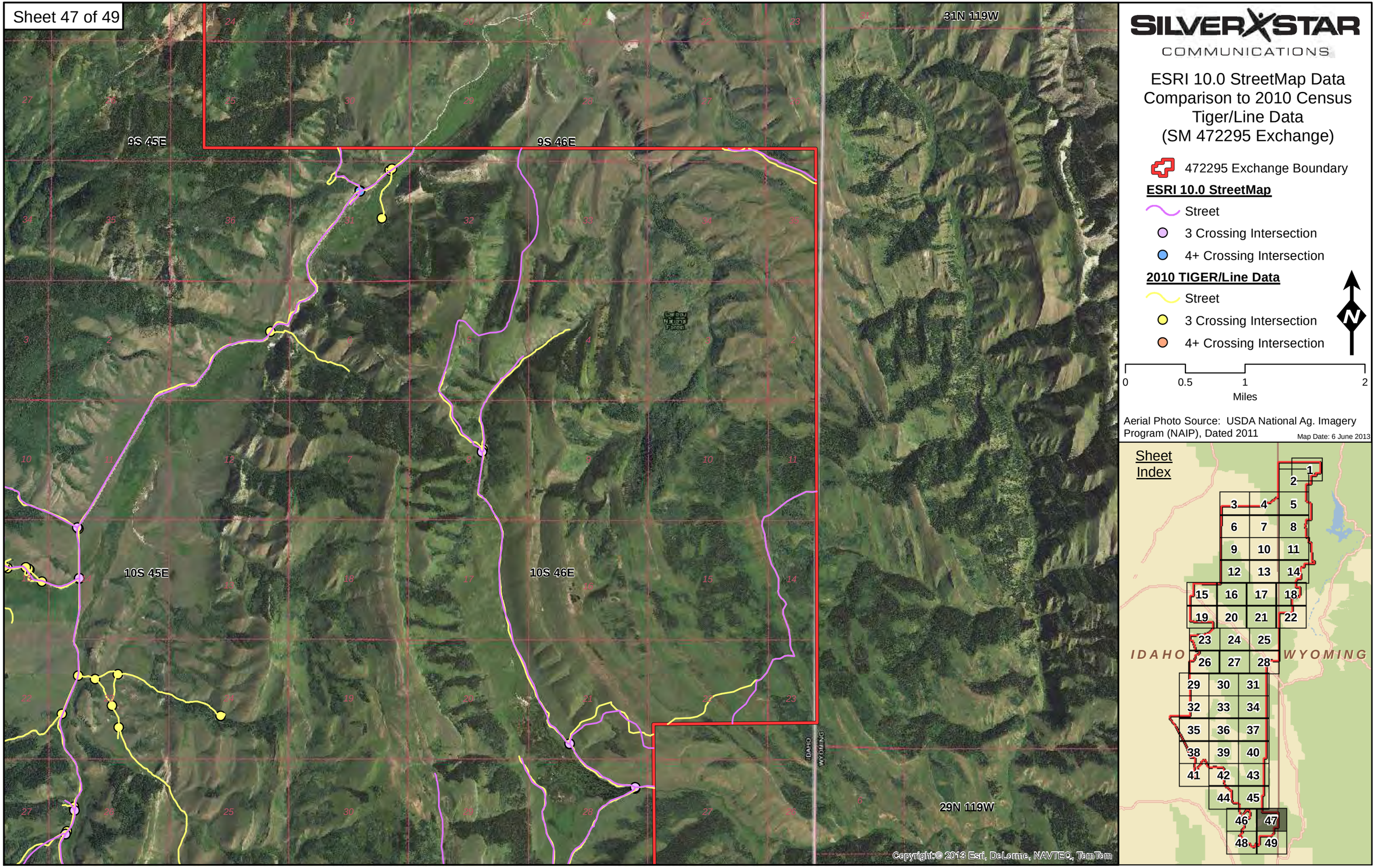
Sheet 47 of 49
31N 119W
9S 45E
9S 46E
10S 45E
10S 46E
29N 119W
IDAHO
WYOMING
Copyright:© 2013 Esri, DeLorme, NAVTEQ, TomTom
SILVERSTAR
COMMUNICATIONS
ESRI 10.0 StreetMap Data
Comparison to 2010 Census
Tiger/Line Data
(SM 472295 Exchange)
472295 Exchange Boundary
ESRI 10.0 StreetMap
Street
3 Crossing Intersection
4+ Crossing Intersection
2010 TIGER/Line Data
Street
3 Crossing Intersection
4+ Crossing Intersection
N
0
0.5
1
2
Miles
Aerial Photo Source: USDA National Ag. Imagery Program (NAIP), Dated 2011
Map Date: 6 June 2013
Sheet Index
1
2
3
4
5
6
7
8
9
10
11
12
13
14
15
16
17
18
19
20
21
22
23
24
25
26
27
28
29
30
31
32
33
34
35
36
37
38
39
40
41
42
43
44
45
46
47
48
49
IDAHO
WYOMING

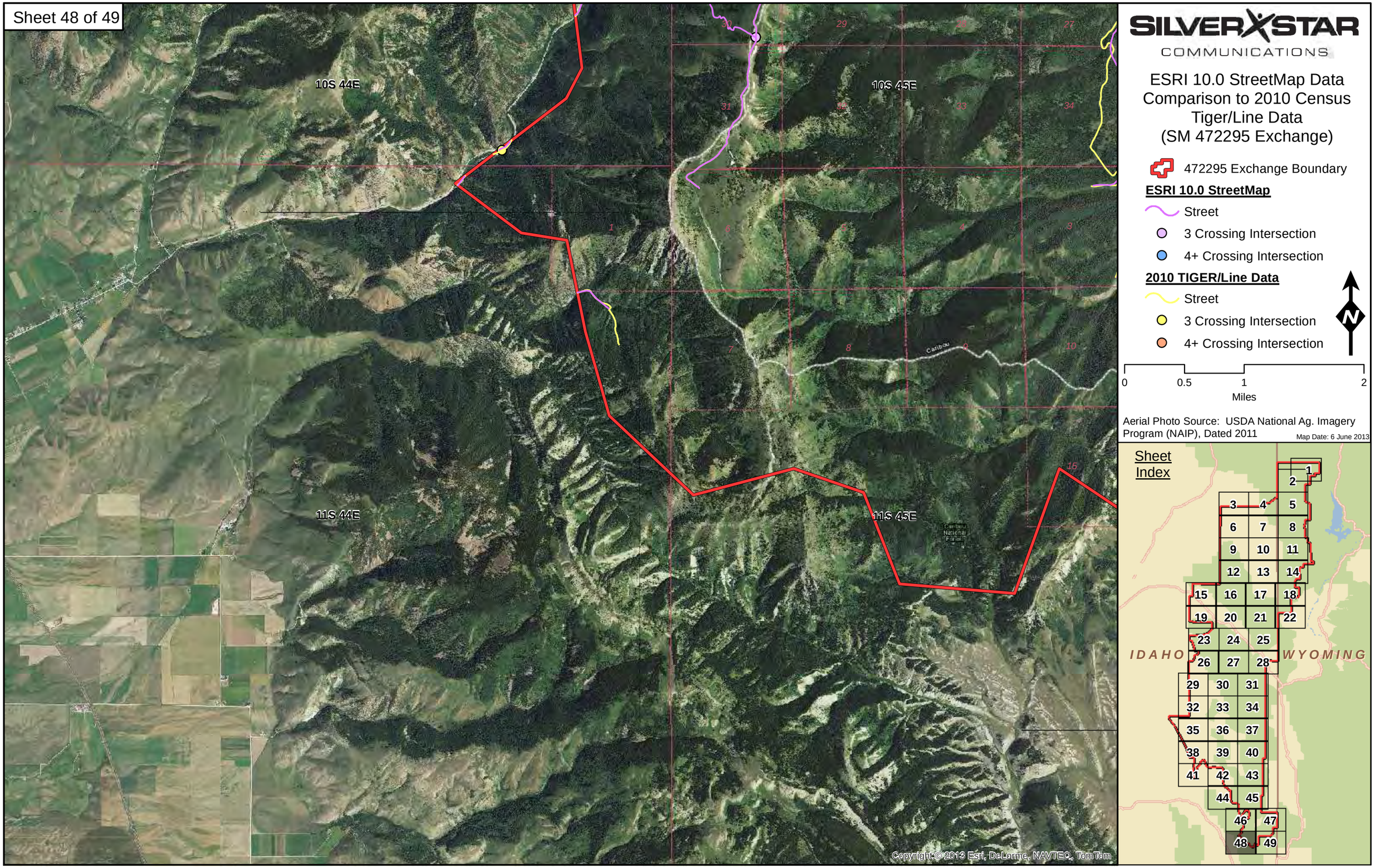
Sheet 48 of 49
10S 44E
10S 45E
11S 44E
11S 45E
Caribou
Caribou National Forest
Copyright:© 2013 Esri, DeLorme, NAVTEQ, TomTom
SILVERSTAR COMMUNICATIONS
ESRI 10.0 StreetMap Data
Comparison to 2010 Census
Tiger/Line Data
(SM 472295 Exchange)
472295 Exchange Boundary
ESRI 10.0 StreetMap
Street
3 Crossing Intersection
4+ Crossing Intersection
2010 TIGER/Line Data
Street
3 Crossing Intersection
4+ Crossing Intersection
N
0
0.5
1
2
Miles
Aerial Photo Source: USDA National Ag. Imagery Program (NAIP), Dated 2011
Map Date: 6 June 2013
Sheet Index
IDAHO
WYOMING

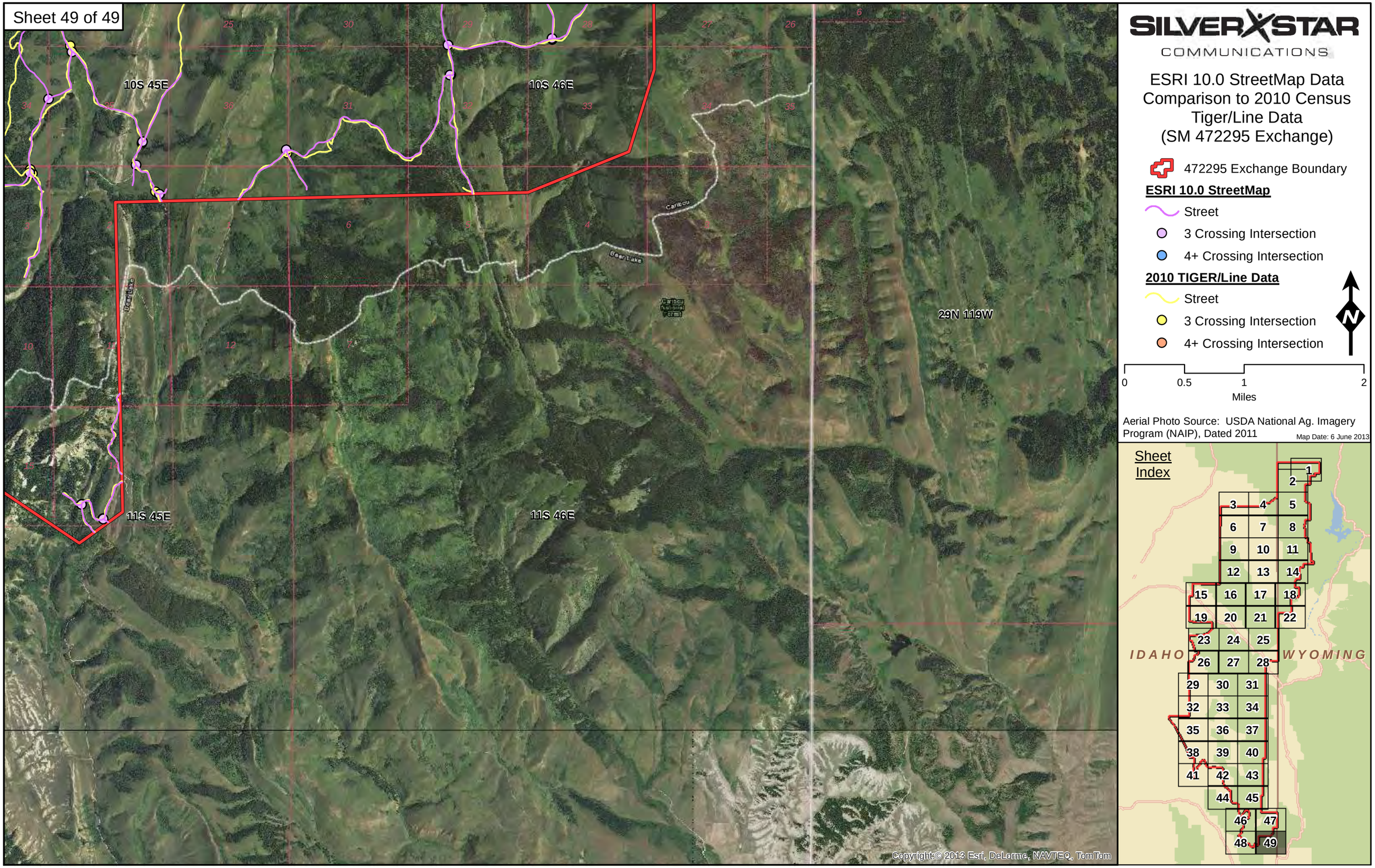
Sheet 49 of 49
10S 45E
10S 46E
11S 45E
11S 46E
29N 119W
Caribou
Bear Lake
Copyright:© 2013 Esri, DeLorme, NAVTEQ, TomTom
SILVERSTAR COMMUNICATIONS
ESRI 10.0 StreetMap Data Comparison to 2010 Census Tiger/Line Data (SM 472295 Exchange)
472295 Exchange Boundary
ESRI 10.0 StreetMap
Street
3 Crossing Intersection
4+ Crossing Intersection
2010 TIGER/Line Data
Street
3 Crossing Intersection
4+ Crossing Intersection
N
0 0.5 1 2
Miles
Aerial Photo Source: USDA National Ag. Imagery Program (NAIP), Dated 2011
Map Date: 6 June 2013
Sheet Index
IDAHO
WYOMING