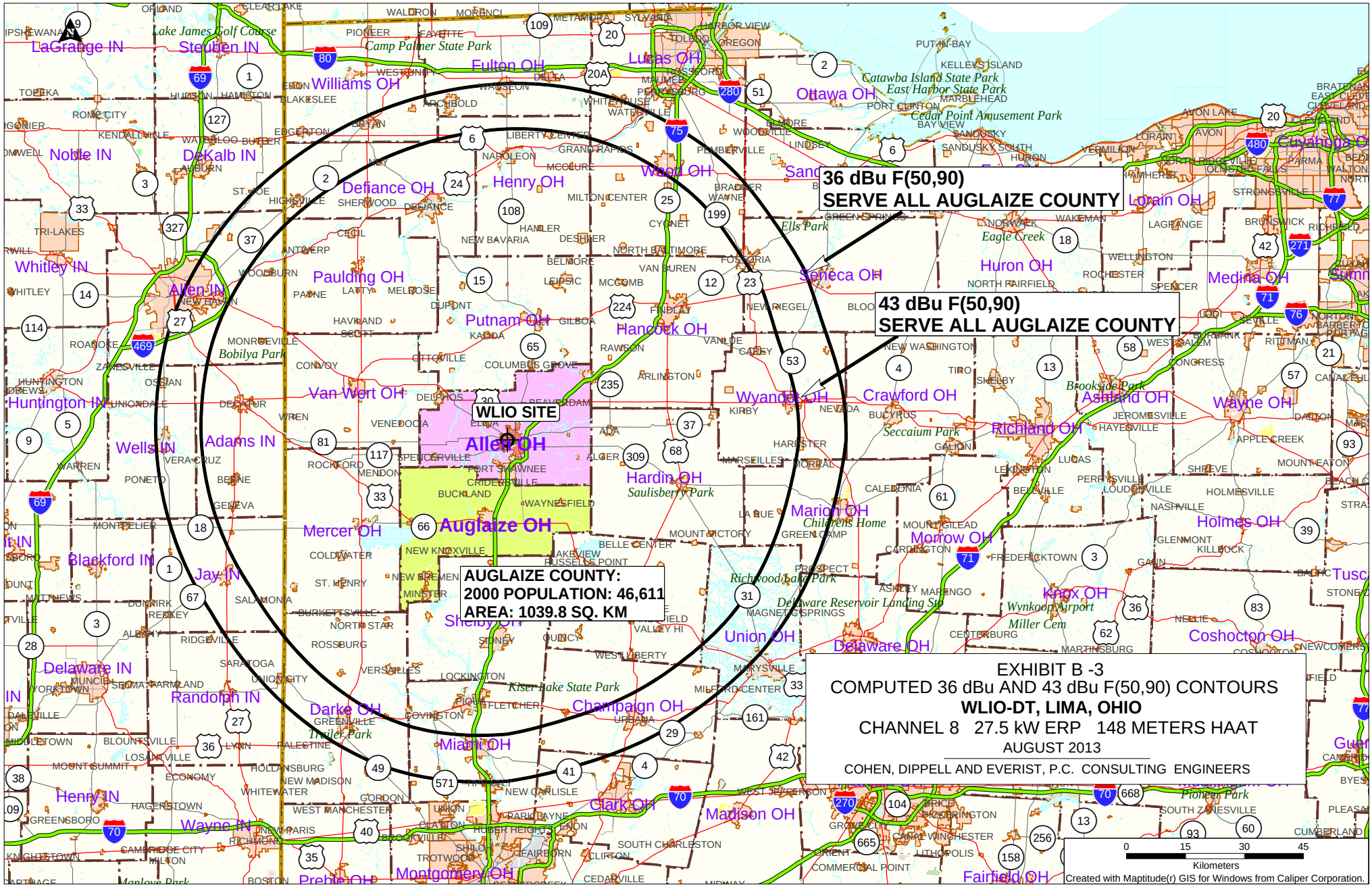

EXHIBIT B -3
COMPUTED 36 dBu AND 43 dBu F(50,90) CONTOURS
WLIO-DT, LIMA, OHIO
CHANNEL 8 27.5 kW ERP 148 METERS HAAT
AUGUST 2013
COHEN, DIPPELL AND EVERIST, P.C. CONSULTING ENGINEERS

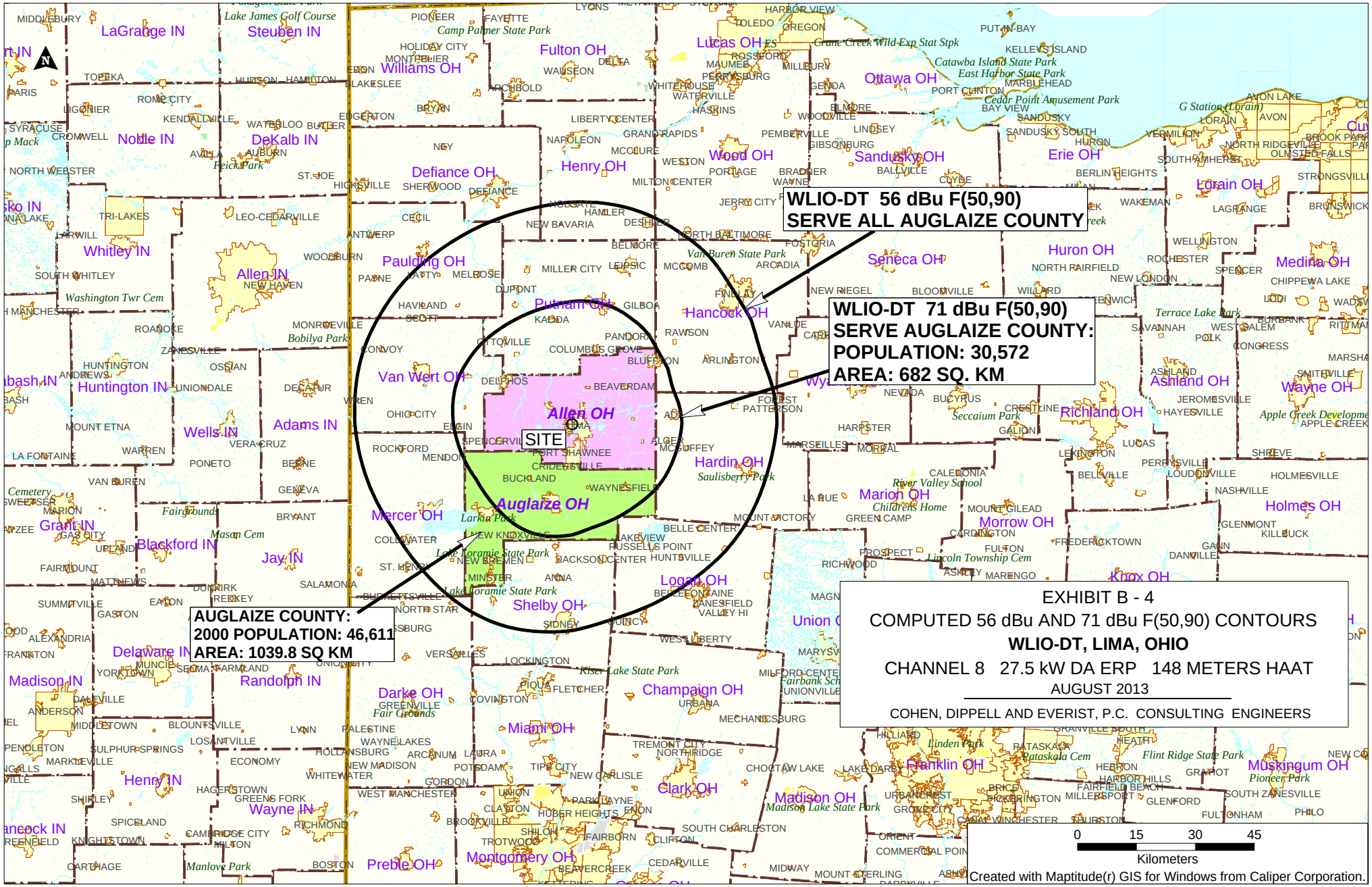
WLIO-DT 56 dBu F(50,90)
SERVE ALL AUGLAIZE COUNTY
WLIO-DT 71 dBu F(50,90)
SERVE AUGLAIZE COUNTY:
POPULATION: 30,572
AREA: 682 SQ. KM
SITE
AUGLAIZE COUNTY:
2000 POPULATION: 46,611
AREA: 1039.8 SQ KM
Allen OH
Auglaize OH
Hancock OH
Putnam OH
Van Wert OH
Paulding OH
Defiance OH
Williams OH
Fulton OH
Lucas OH
Ottawa OH
Wood OH
Henry OH
Sandusky OH
Erie OH
Lorain OH
Huron OH
Seneca OH
Medina OH
Ashland OH
Wayne OH
Richland OH
Hardin OH
Marion OH
Morrow OH
Holmes OH
Knox OH
Logan OH
Shelby OH
Mercer OH
Union O
Champaign OH
Darke OH
Miami OH
Clark OH
Madison OH
Franklin OH
Muskingum OH
Montgomery OH
Preble OH
Delaware IN
Madison IN
Randolph IN
Henry IN
Wayne IN
Hancock IN
Grant IN
Blackford IN
Jay IN
Wells IN
Adams IN
Huntington IN
Whitley IN
Allen IN
Noble IN
DeKalb IN
LaGrange IN
Steuben IN
Lake James Golf Course
Camp Palmer State Park
Crane Creek Wild Exp Stat Stpk
Catawba Island State Park
East Harbor State Park
Cedar Point Amusement Park
G Station (Lorain)
Van Buren State Park
Washington Twr Cem
Bobilya Park
Terrace Lake Park
Seccaum Park
Apple Creek Developme
Saulisberry Park
River Valley School
Childrens Home
Lincoln Township Cem
Larkin Park
Lake Loramie State Park
Mason Cem
Fairgrounds
Cemetery
Riser Lake State Park
Fairbank Sch
Linden Park
Pataskala Cem
Flint Ridge State Park
Pioneer Park
Madison Lake State Park
Manlove Park
Washington Twr Cem
Peick Park
Bobilya Park
Fair Grounds
EXHIBIT B - 4
COMPUTED 56 dBu AND 71 dBu F(50,90) CONTOURS
WLIO-DT, LIMA, OHIO
CHANNEL 8 27.5 kW DA ERP 148 METERS HAAT
AUGUST 2013
COHEN, DIPPELL AND EVERIST, P.C. CONSULTING ENGINEERS
0 15 30 45
Kilometers
Created with Maptitude(r) GIS for Windows from Caliper Corporation.

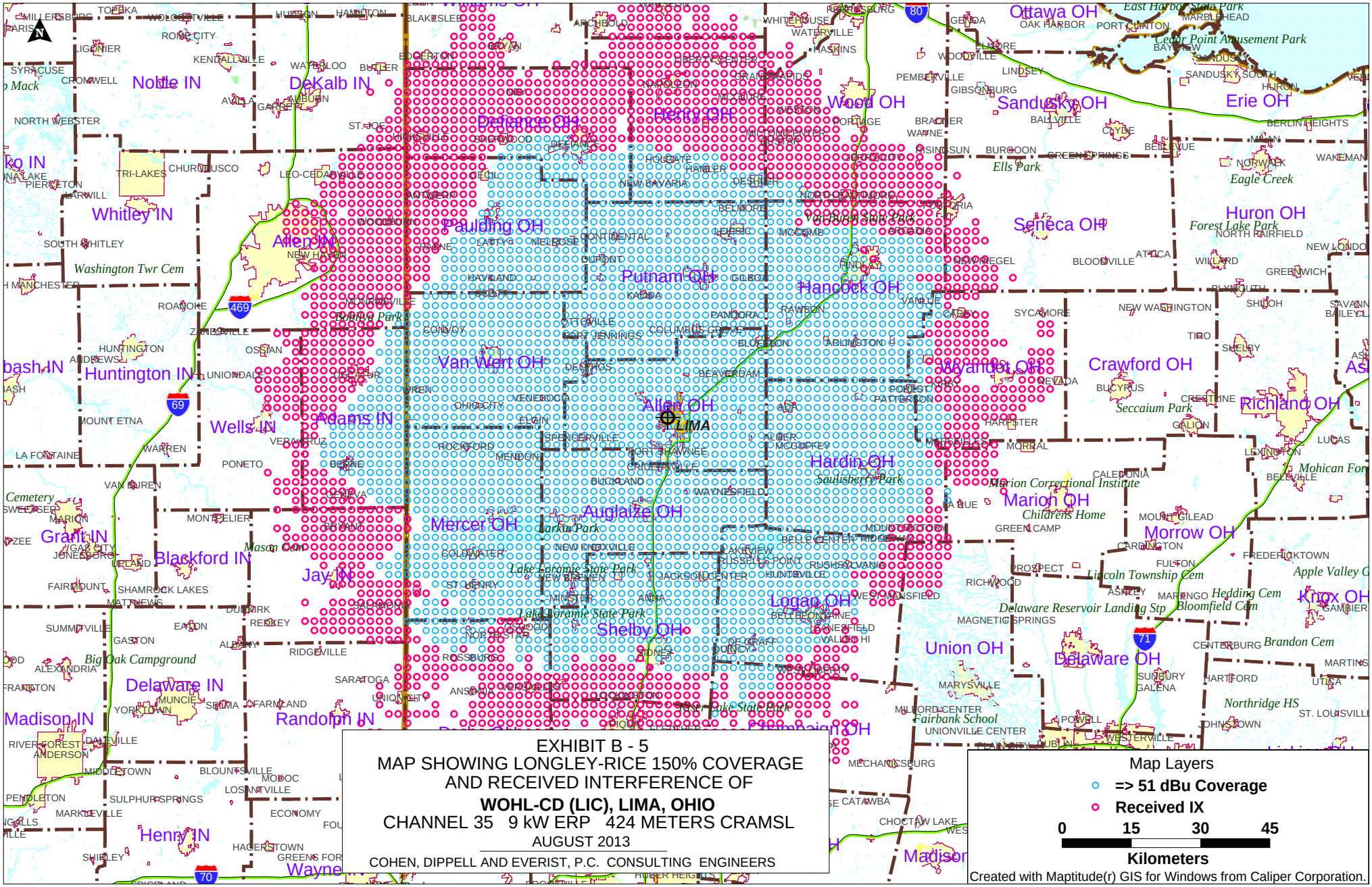

EXHIBIT B - 5
MAP SHOWING LONGLEY-RICE 150% COVERAGE
AND RECEIVED INTERFERENCE OF
WOHL-CD (LIC), LIMA, OHIO
CHANNEL 35 9 kW ERP 424 METERS CRAMSL
AUGUST 2013
COHEN, DIPPELL AND EVERIST, P.C. CONSULTING ENGINEERS

Map Layers
=> 51 dBu Coverage
Received IX
0 15 30 45
Kilometers
Created with Maptitude(r) GIS for Windows from Caliper Corporation.