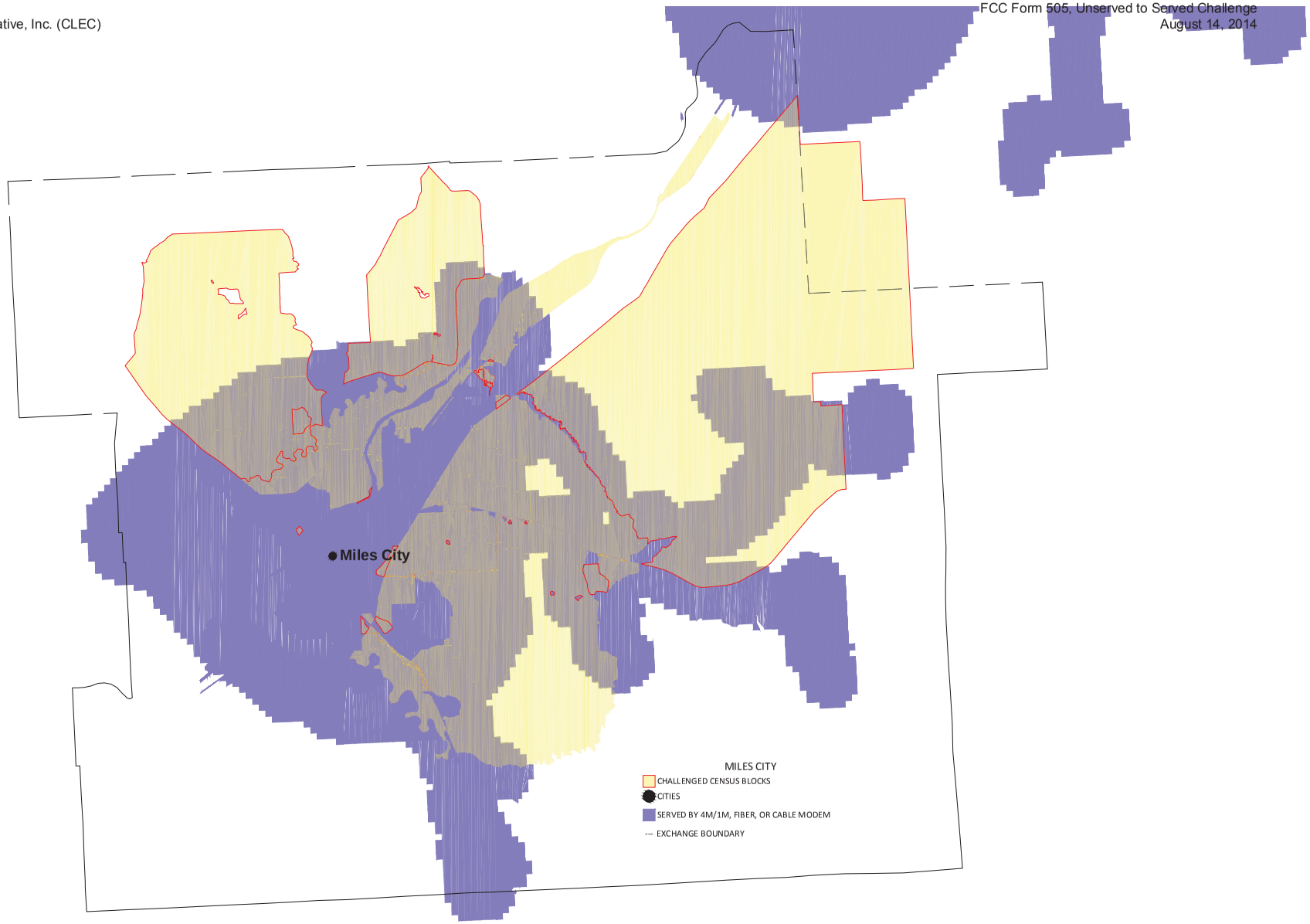
Miles City
MILES CITY
CHALLENGED CENSUS BLOCKS
CITIES
SERVED BY 4M/1M, FIBER, OR CABLE MODEM
EXCHANGE BOUNDARY

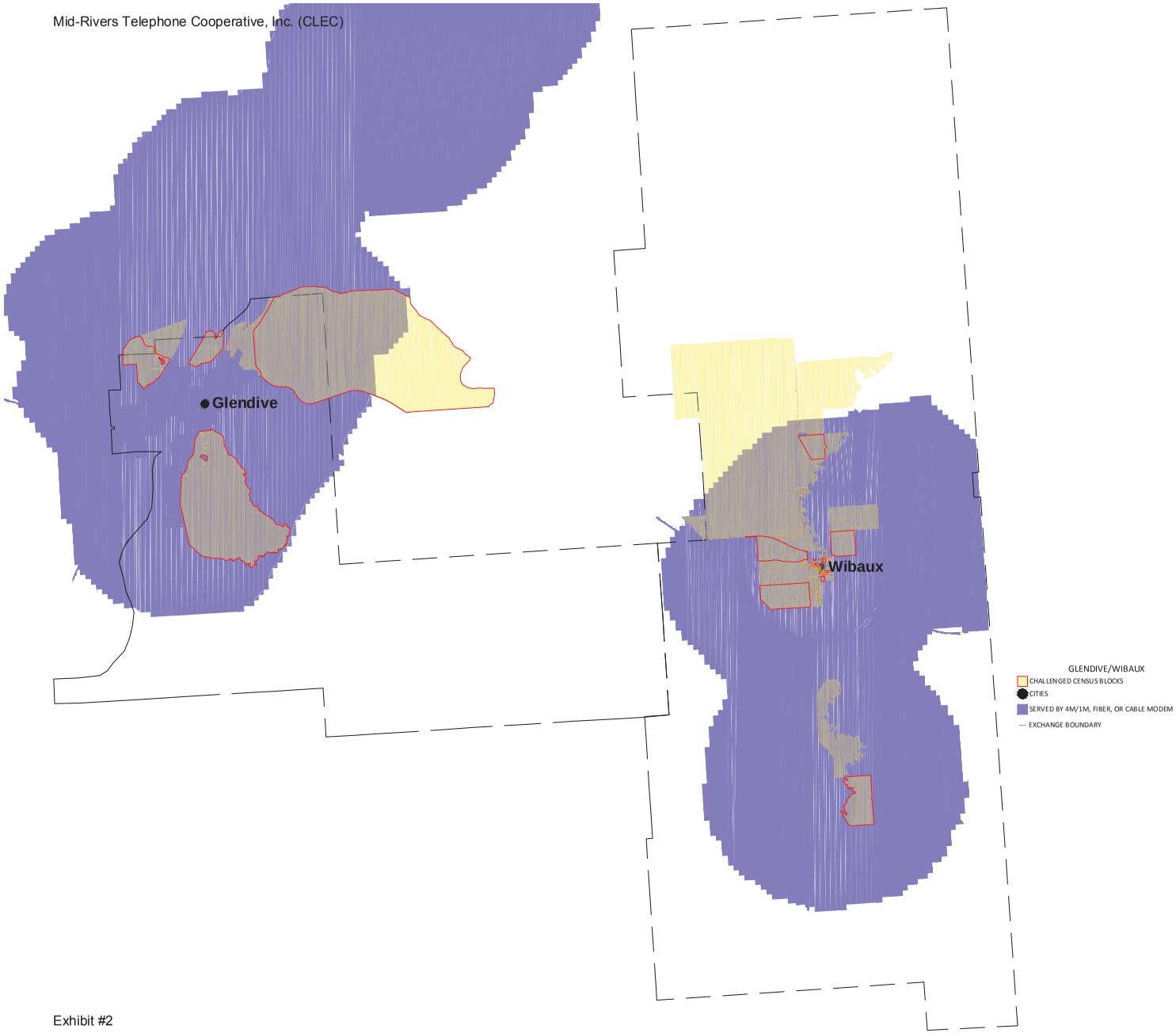
Glendive
Wibaux
GLENDIVE/WIBAUX
CHALLENGED CENSUS BLOCKS
CITIES
SERVED BY 4M/1M, FIBER, OR CABLE MODEM
EXCHANGE BOUNDARY

TAX CODE	6W	COMP BY	BURIED PLANT	STAKED BY	DRM/RDB	DATE	12/97	REV.	JDP 10/06	TWS.	14N	PROJECT	M1 512	LINE	F3CH / 3T
A&C BOOK		DATE	STAKING SHEET	BUILT BY	Mo-Midstate	DATE	5/98	REV.		RGE.	59E	MRTC WO#		SHT.	8 / 8
COUNTY	Wibaux	MATERIAL	AS-STAKED	AS-BUILT BY		DATE		REV.		SEC.	12	EXCHANGE	WIBAUX	OF	8 / 8

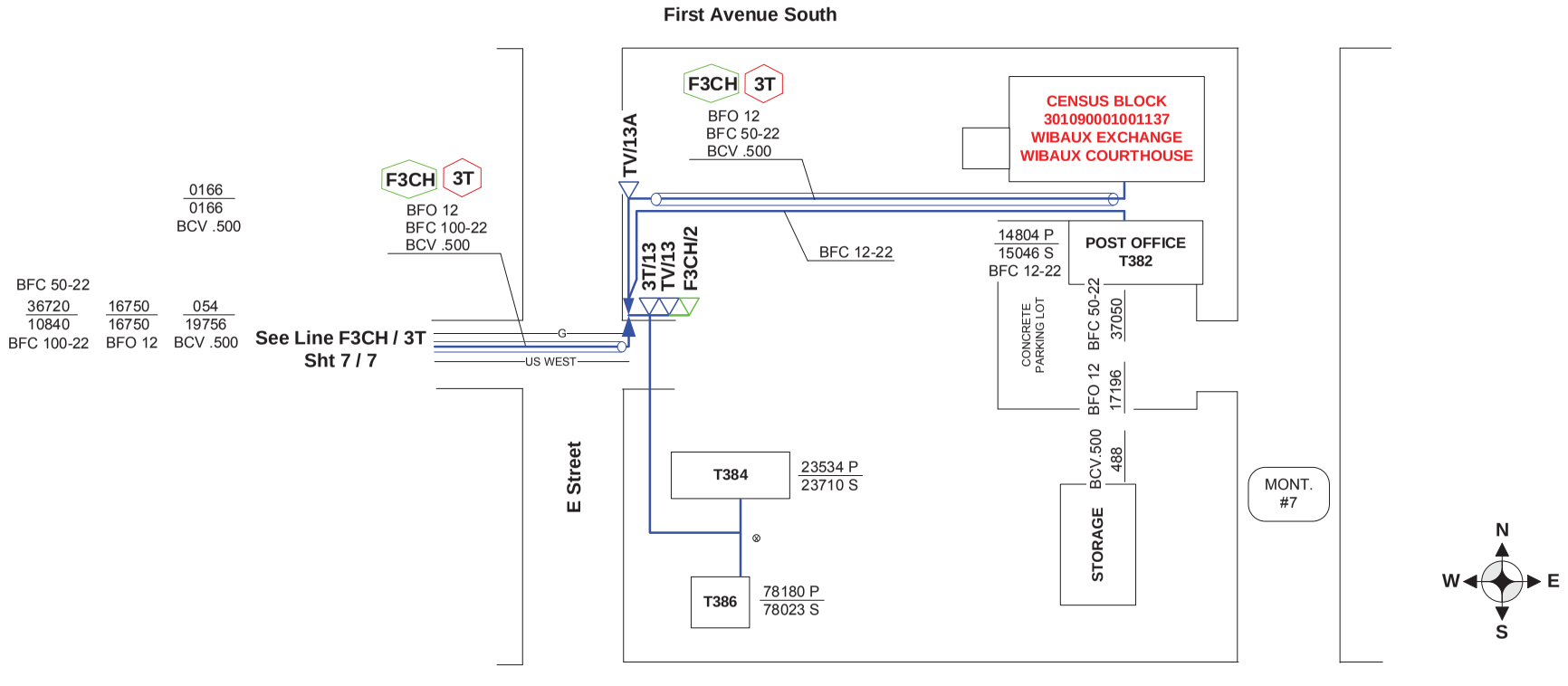

DRAWING NOT TO SCALE

LINE PED	BA	BD	HC-1	FO ( )	HO-1	L-Coil BG-32	BM 2	BM	BM 60-4"	BFC 150-22	BFC 100-22		BFO 12		BCV .500	SUBSCRIBER UNITS						
																SUB	BM83	SEB		CATV		NIP1
3T/13	4	4A	0.04				1	1 BM26			118					T384	1	SEB	176	RG6	176	5GE
TV/13		.80						1 BM26TV							180	T386	1	SEB	157	RG6	157	5G
F3CH/2	2) 4	7F											650			T382	1	BFC12-22	242	RG11	242	
TV/13A															112	T380 Court House		BFC50-22	330	BCV.500	322	
																		BFO 12	446			

Montana Broadband

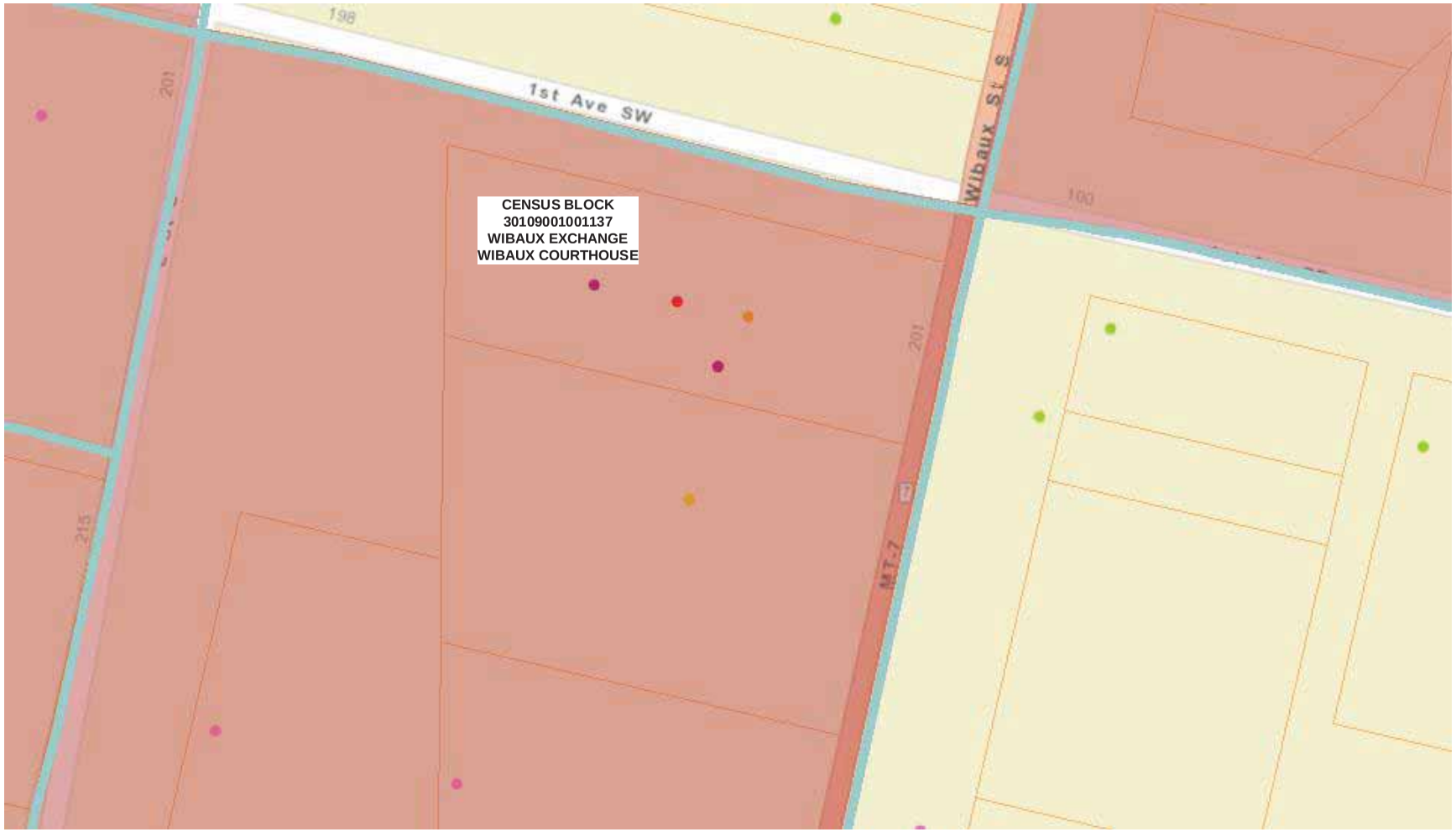

Exhibit #2 CHALLENGED CAF PHASE II CENSUS BLOCKS

Source: Esri, DigitalGlobe, GeoEye, i-cubed, Earthstar Geographics, CNES/Airbus DS, USDA, USGS, AEX, Getmapping, Aerogrid, IGN, IGP,

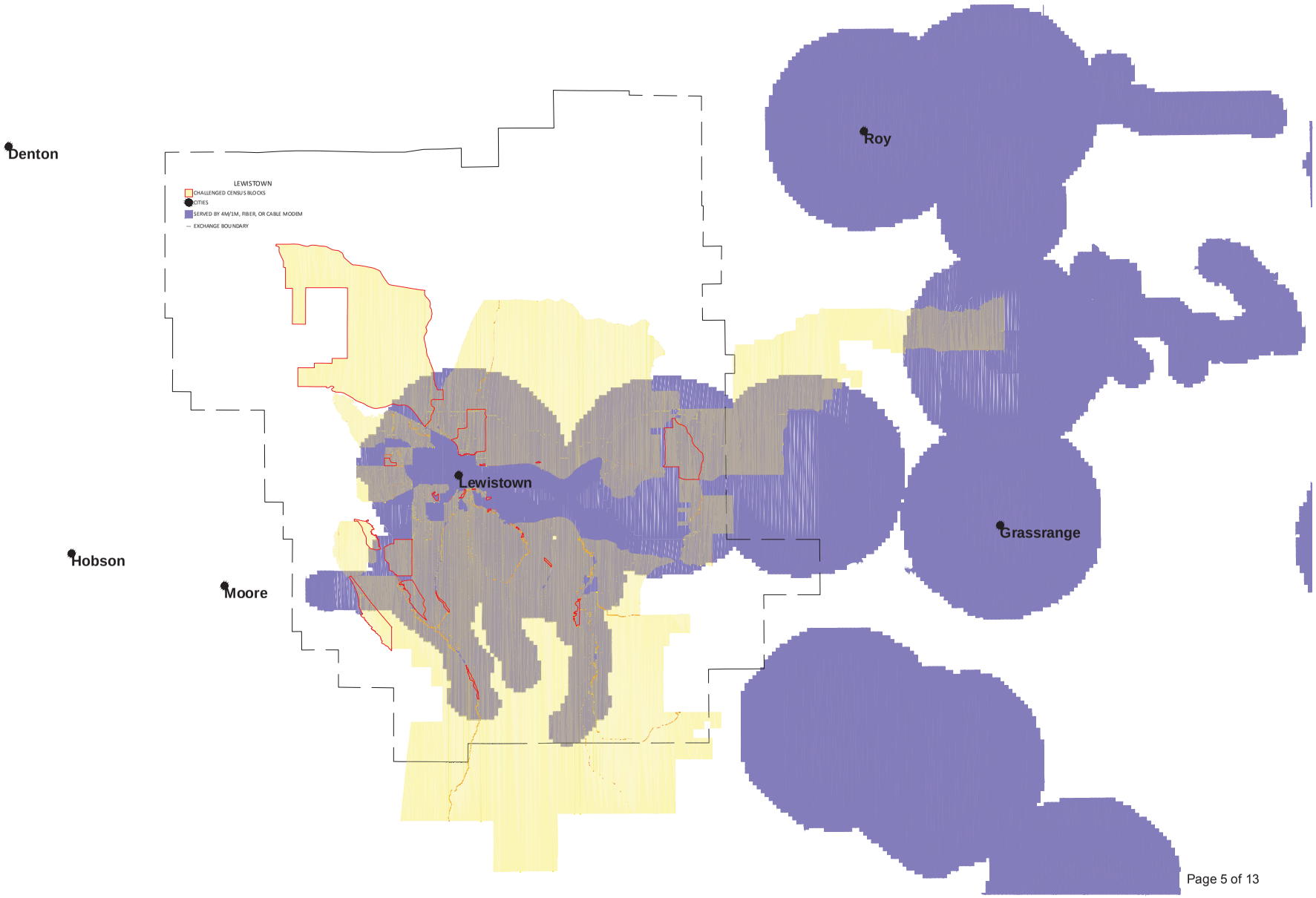
LEWISTOWN
CHALLENGED CENSUS BLOCKS
CITIES
SERVED BY 4M/1M, FIBER, OR CABLE MODEM
EXCHANGE BOUNDARY
Denton
Roy
Lewistown
Grassrange
Hobson
Moore

TAX CODE	1C	COMP. BY	BURIED PLANT	STAKED BY	DLN	DATE	1/05	REV.	04/25/06	TWS.	15N	PROJECT	MT 512-20	LINE	123 / LF-10
A&D BOOK		DATE	STAKING SHEET	BUILT BY		DATE		REV.		RGE.	18E	MRTC WO#		SHT.	6 / 6
COUNTY	FERGUS	MATERIAL	AS-STAKED	AS-BUILT BY		DATE		REV.		SEC.	21	EXCHANGE	LEWISTOWN	OF	7 / 6

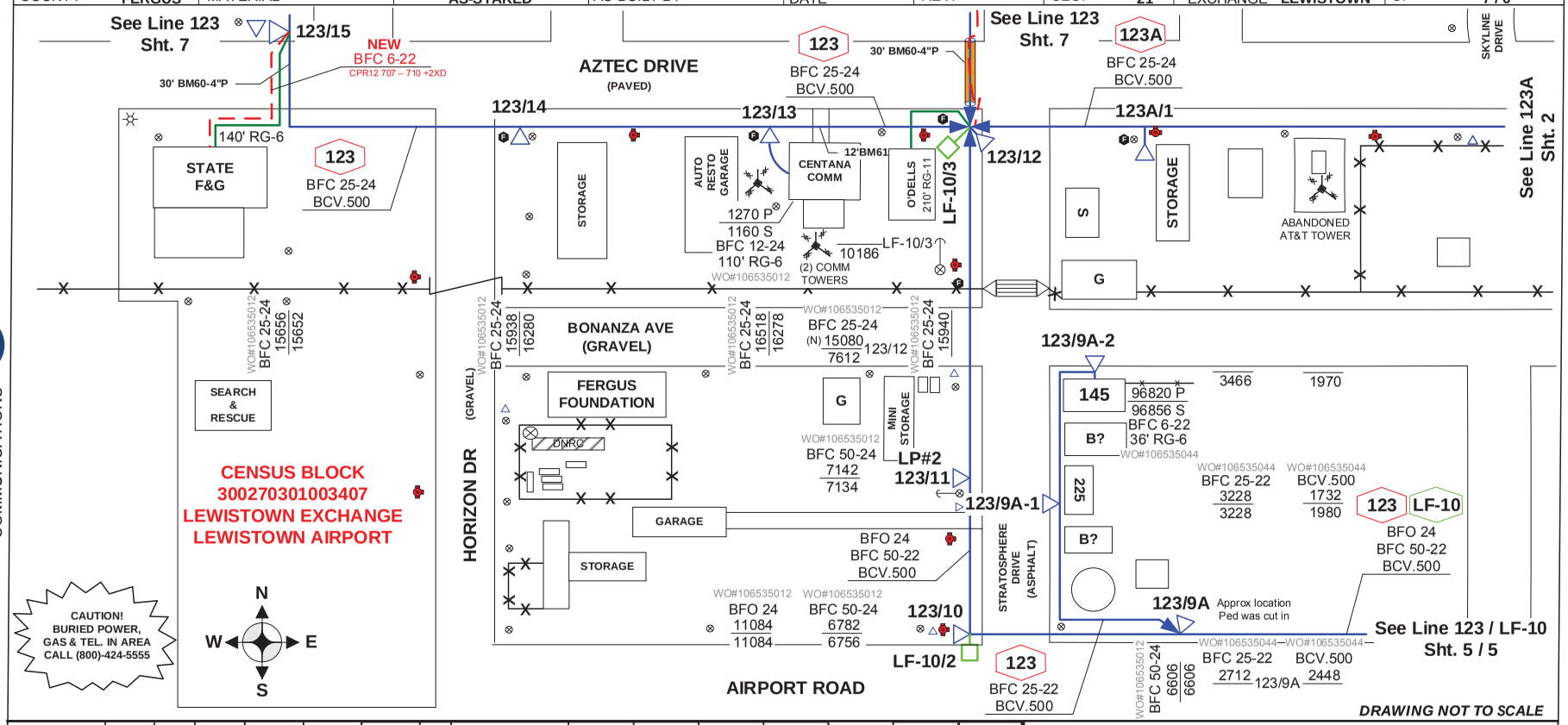

LINE PED	BD	BD	HC-1	FO ( )			BM 2	BM	BFO 24	BFC 50-24	BFC 25-22	BFCP 100-24		BCV .500	
123/9A		5CP					1			~ 88				~ 88	
123/9A-1		5CP					1				516			468	
123/9A-2		5CP					1				238			238	
LF-10/2		OPF7					1		1058						
123/12		7								150				150	
		2400													

SUBSCRIBER UNITS

SUB	BM83	SEBP		CATV		NID
145 Stratosphere Dr.		36	BFC 6-22	36	RG-6	

Montana Broadband

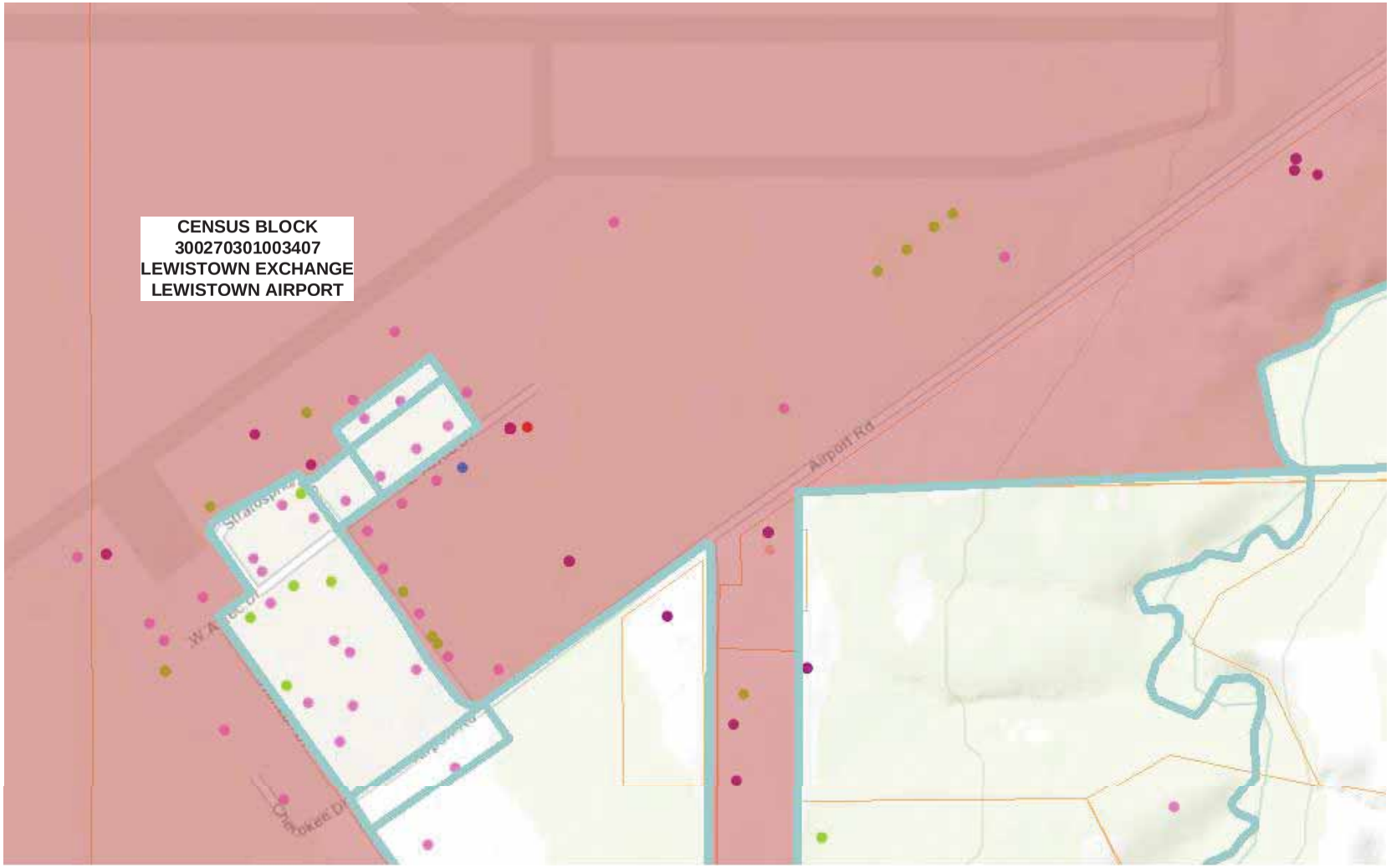

Exhibit #2

CHALLENGED CAF PHASE II CENSUS BLOCKS

Source: Esri, DigitalGlobe, GeoEye, i-cubed, Earthstar Geographics, CNES/Airbus DS, USDA, USGS, AEX, Getmapping, Aerogrid, IGN, IGP,

TAX CODE	1F	COMP. BY	BURIED PLANT	STAKED BY	D.ERICKSON	DATE	6-06	REV.	TWS.	15N	PROJECT	MT 512	LINE	3F
A&D BOOK		DATE	STAKING SHEET	BUILT BY	T.JARVIS	DATE	6-09-06	REV.	RGE.	19E	MRTC WO#		SHT.	1
COUNTY	FERGUS	MATERIAL	AS-STAKED	AS-BUILT BY	JDP	DATE	4/21/10	REV.	SEC.	17	EXCHANGE	LEWISTOWN	OF	1

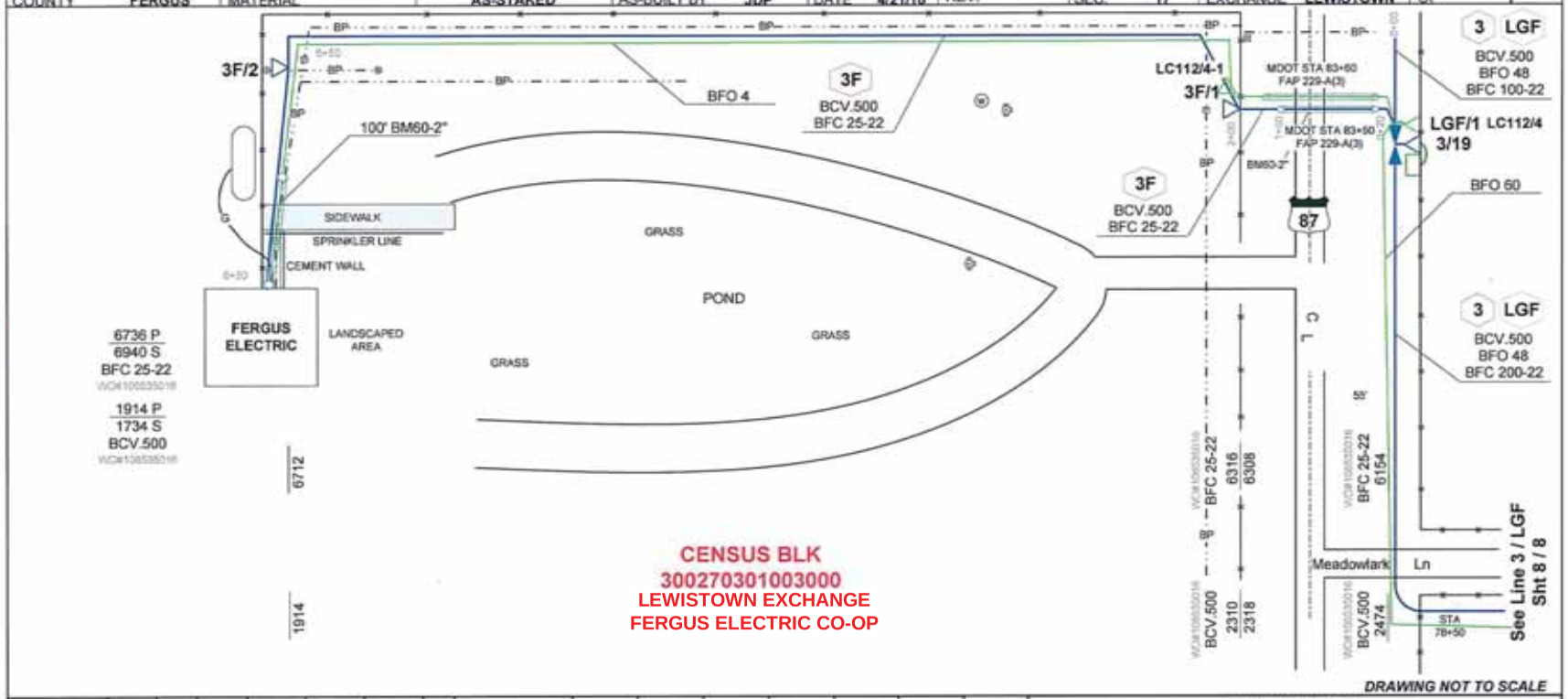

LINE PED	BA	BD	HC-1	FO ( )			BM 2	BM 60-2" HDPE	BFO 24	BFC 100-22	BFC 25-22	BFC 6-22	BFO 60		BCV .500	SUBSCRIBER UNITS SUB	BM83	SEB		CATV		NIP1
3/19	EX	EX											1050									
								140'														
3F/1		5CP					1				154				156							
3F/2		5CP					1				396				396	FERGUS ELECTRIC	1	BFC25-22	204	BCV.500	180	
LC112/4-1													225			Fergus Electric	1	BFO 4	650			5E

Montana Broadband

Exhibit #2 CHALLENGED CAF PHASE II CENSUS BLOCKS

Source: Esri, DigitalGlobe, GeoEye, i-cubed, Earthstar Geographics, CNES/Airbus DS, USDA, USGS, AEX, Getmapping, Aerogrid, IGN, IGP,

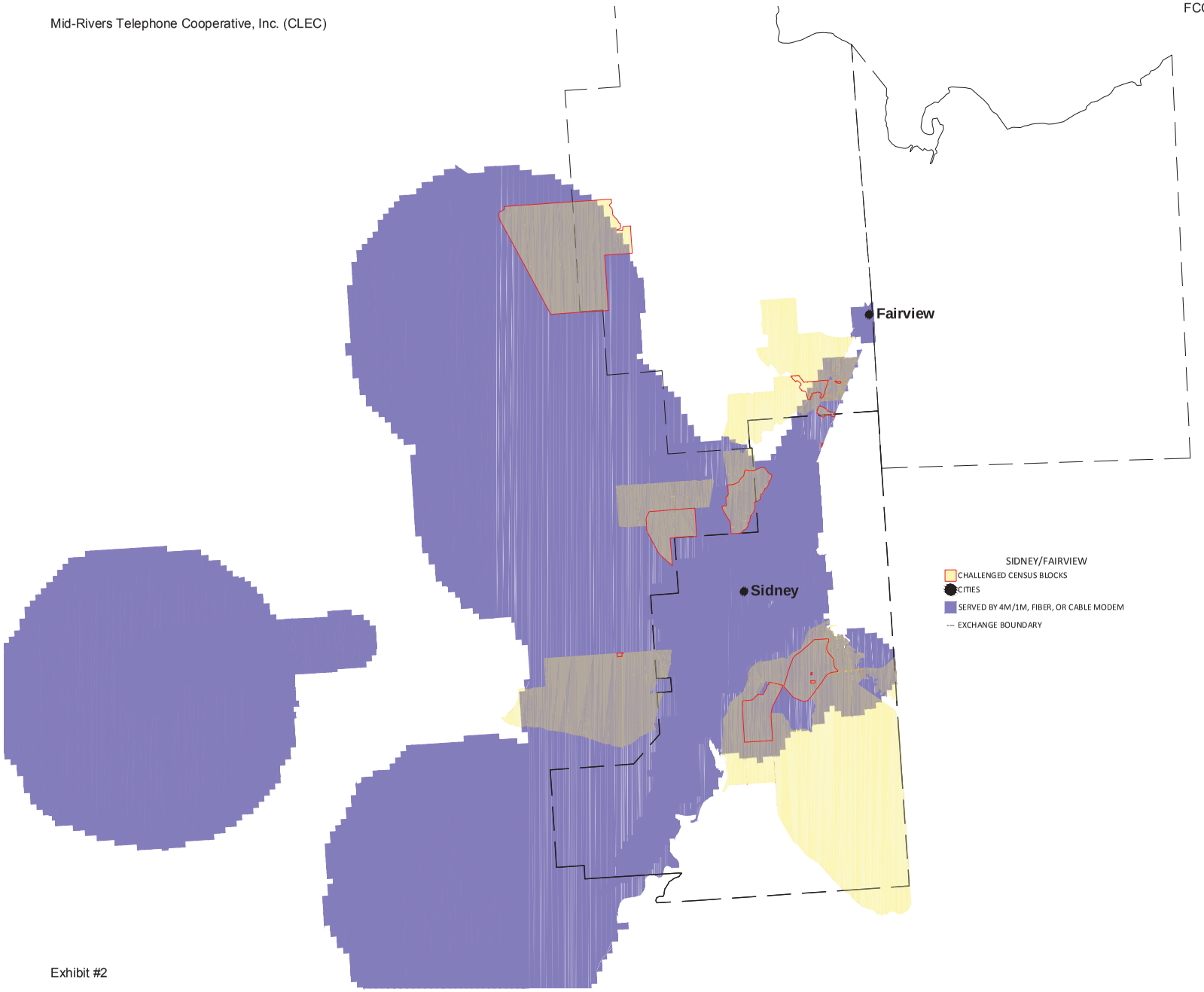
Fairview
Sidney
SIDNEY/FAIRVIEW
CHALLENGED CENSUS BLOCKS
CITIES
SERVED BY 4M/1M, FIBER, OR CABLE MODEM
EXCHANGE BOUNDARY

TAX CODE	5C	COMM. BY	BURIED PLANT	STAKED BY	VPS	DATE	01-15-08	REV.	4-29-08	TWS.	T22N	PROJECT	08-03	LINE	111
A&D BOOK	12-14-10	DATE	STAKING SHEET	BUILT BY		DATE		REV.	BCS 2/12/10	RGE.	R59E	MRTC WO#		SHT.	2
COUNTY	RICHLAND	MATERIAL	AS-STAKED	AS-BUILT BY	T.JARVIS	DATE	7-09-09	REV.	BS 12-14-10	SEC.	14	EXCHANGE	SIDNEY	OF	4

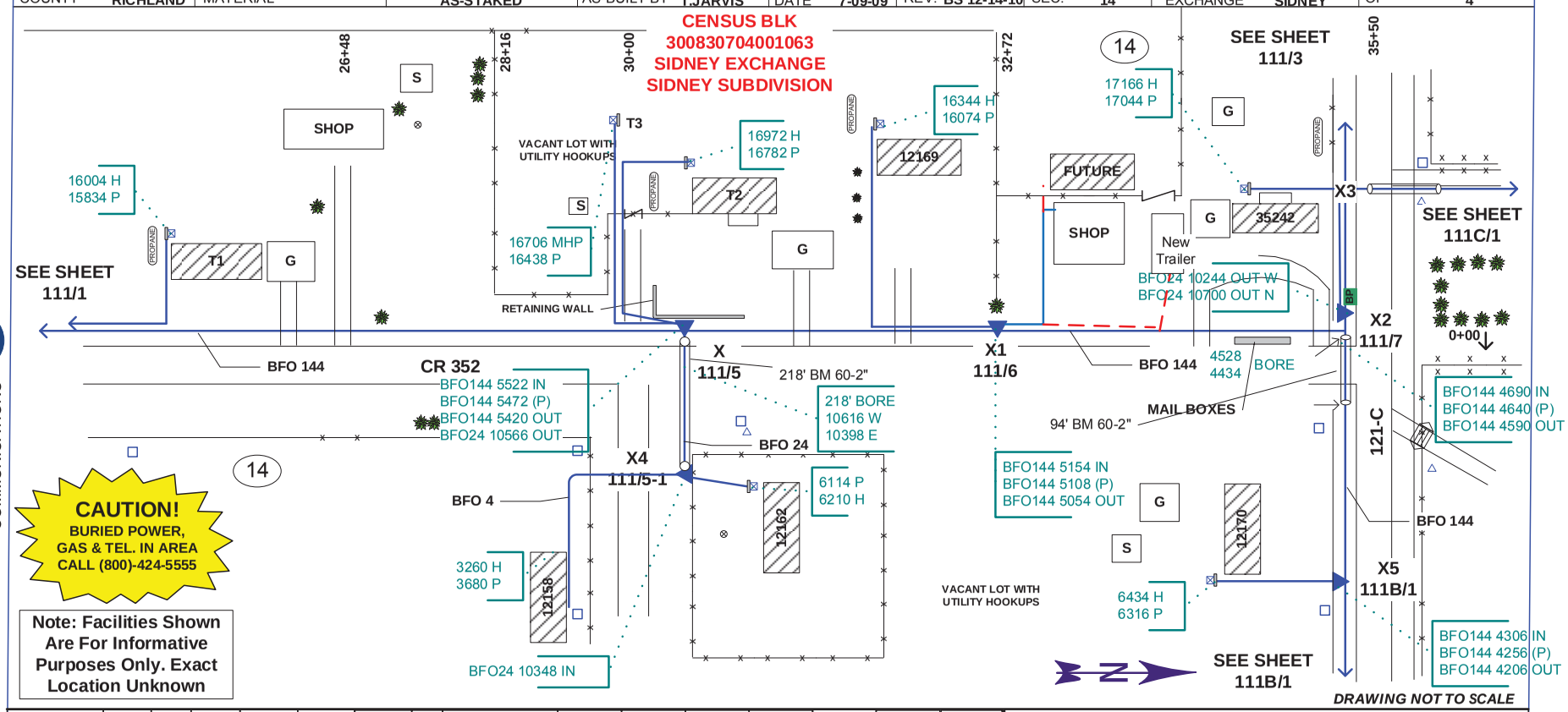

LINE PED	BA	BD	HO-1	FO (144)			BM 2	BM	BFO 144	BFO 24	BFO 24				
(111/4)															
X									640						
111/5		OPF7	10	1			1		50/52	50					
X1									266						
111/6		OPF7	2	1			1		46/54						
X2									364						
111/7		OPF7	22	1			1		50/50	50	50				

SUBSCRIBER UNITS

SUB	BM83	SEBF		SEBP		NID
T1	1	170	BFO 4			7
T2	1	190	BFO 4			7
T3 - MHP	1	268	BFO 4			7
12169 CO RD 352	1	270	BFO 4			7
35242 CO RD 121C	1	122	BFO 4			7

Montana Broadband

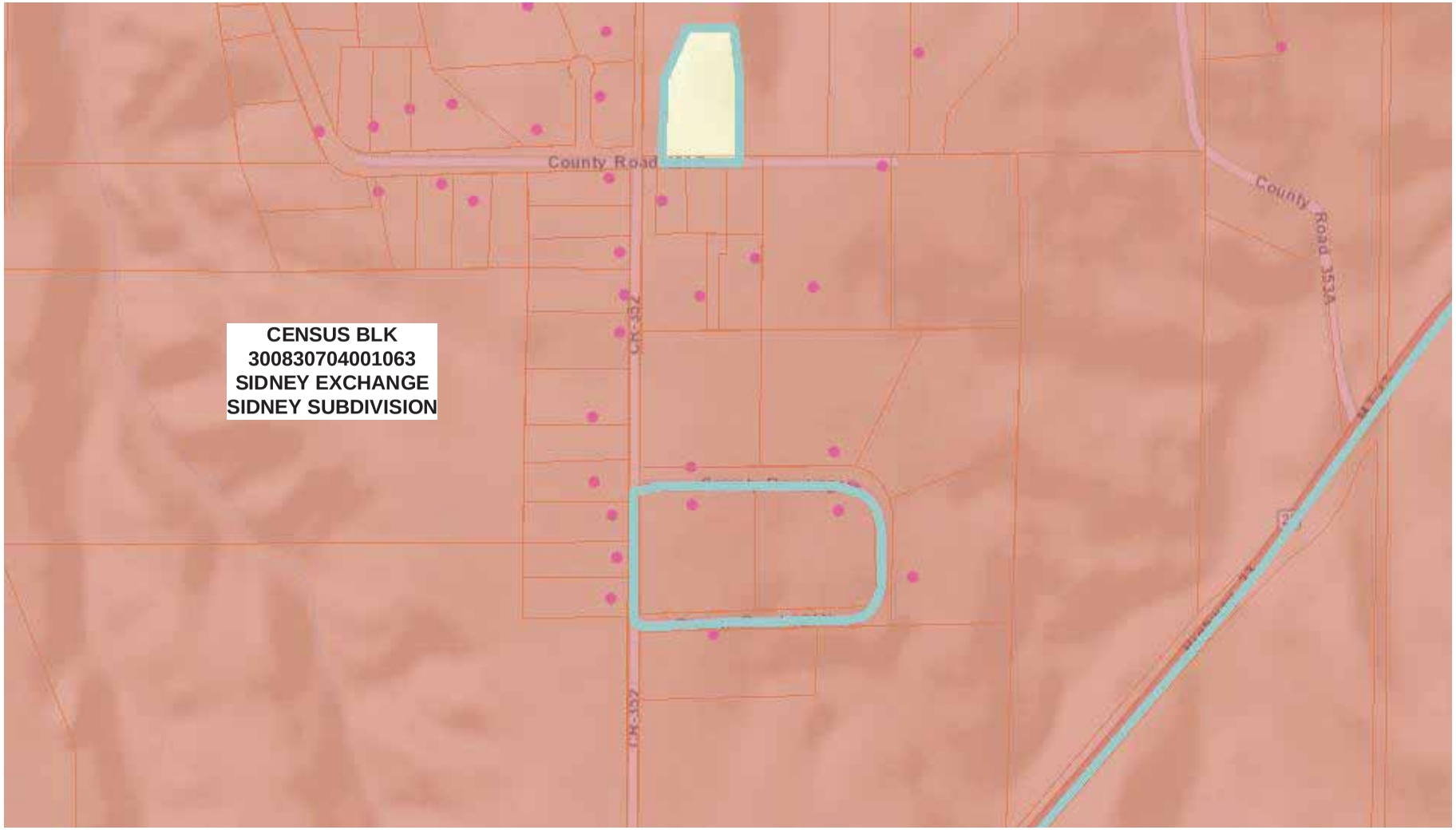

Exhibit #2

CHALLENGED CAF PHASE II CENSUS BLOCKS

Source: Esri, DigitalGlobe, GeoEye, i-cubed, Earthstar Geographics, CNES/Airbus DS, USDA, USGS, AEX, Getmapping, Aerogrid, IGN, IGP,

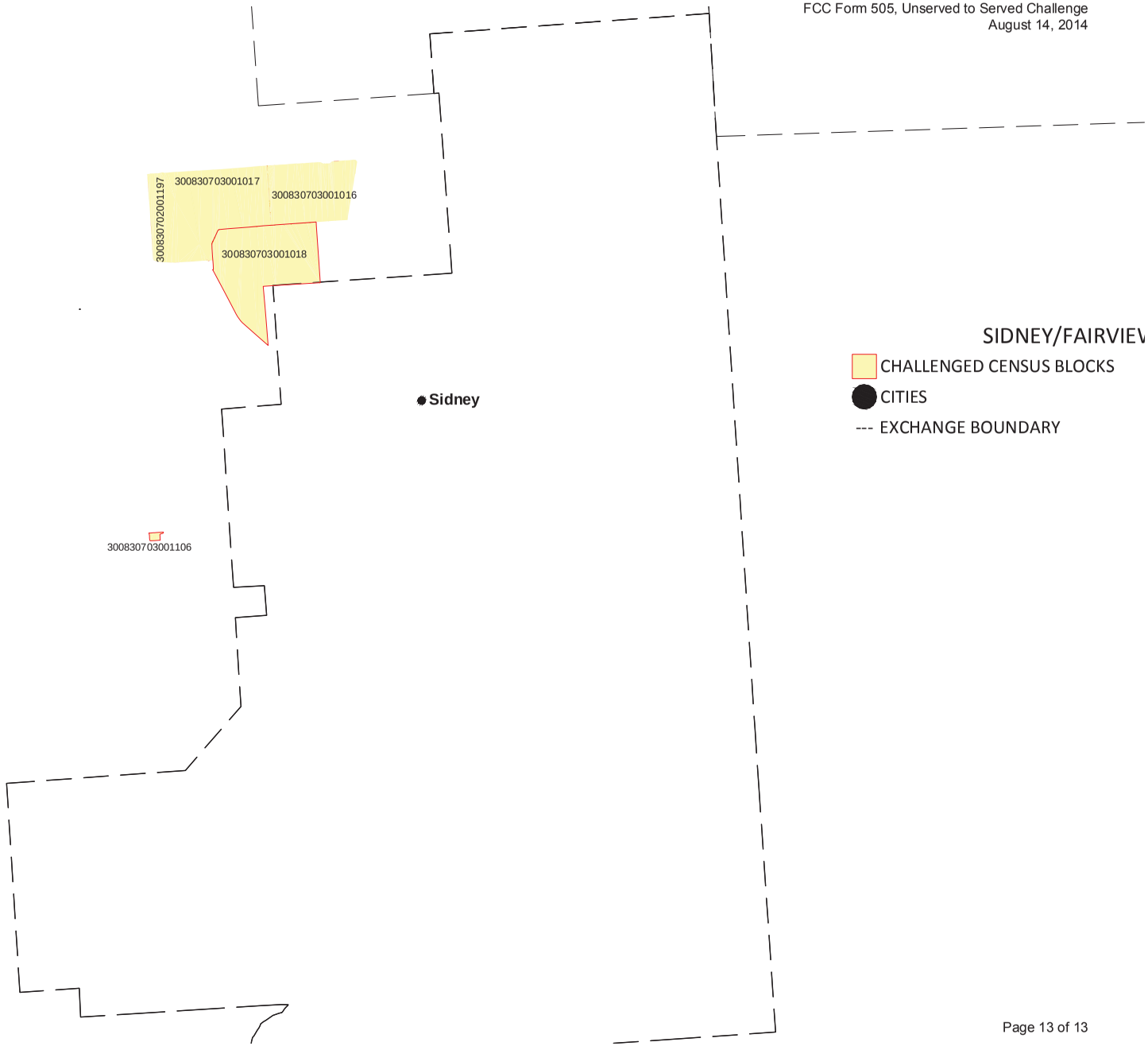
300830703001017
300830703001016
300830702001197
300830703001018
Sidney
300830703001106
SIDNEY/FAIRVIEW
CHALLENGED CENSUS BLOCKS
CITIES
--- EXCHANGE BOUNDARY