1020
Google earth
magery Date: 2/2/2013 31°58'19.06" N 85°59'59.92" W elev 518 ft eye alt 6722 ft

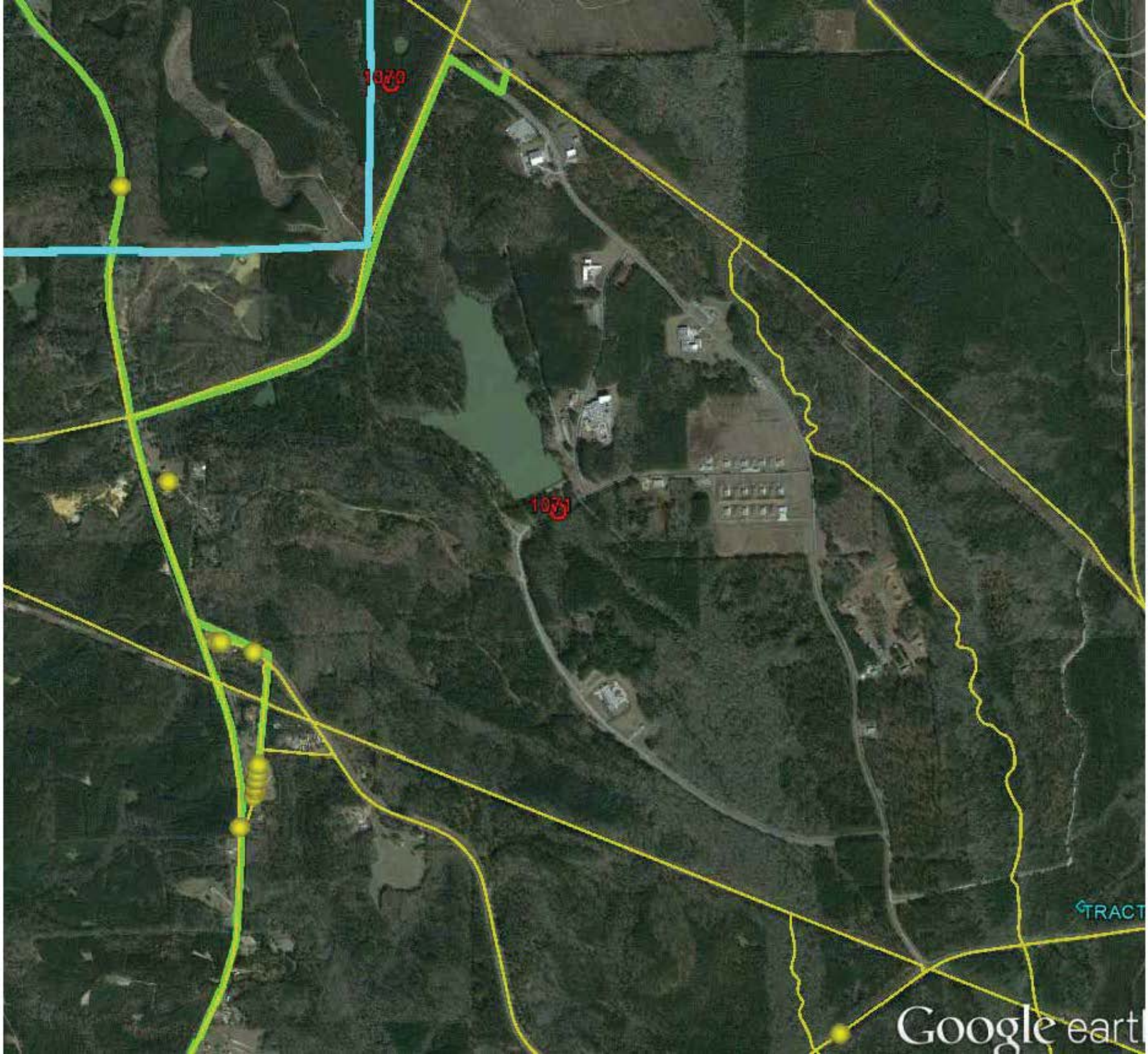
1020
1021
TRACT
Google earth

1072
Google earth
Imagery Date: 2/2/2013 31°57'05.72" N 86°00'19.52" W elev 554 ft eye alt 3864 ft

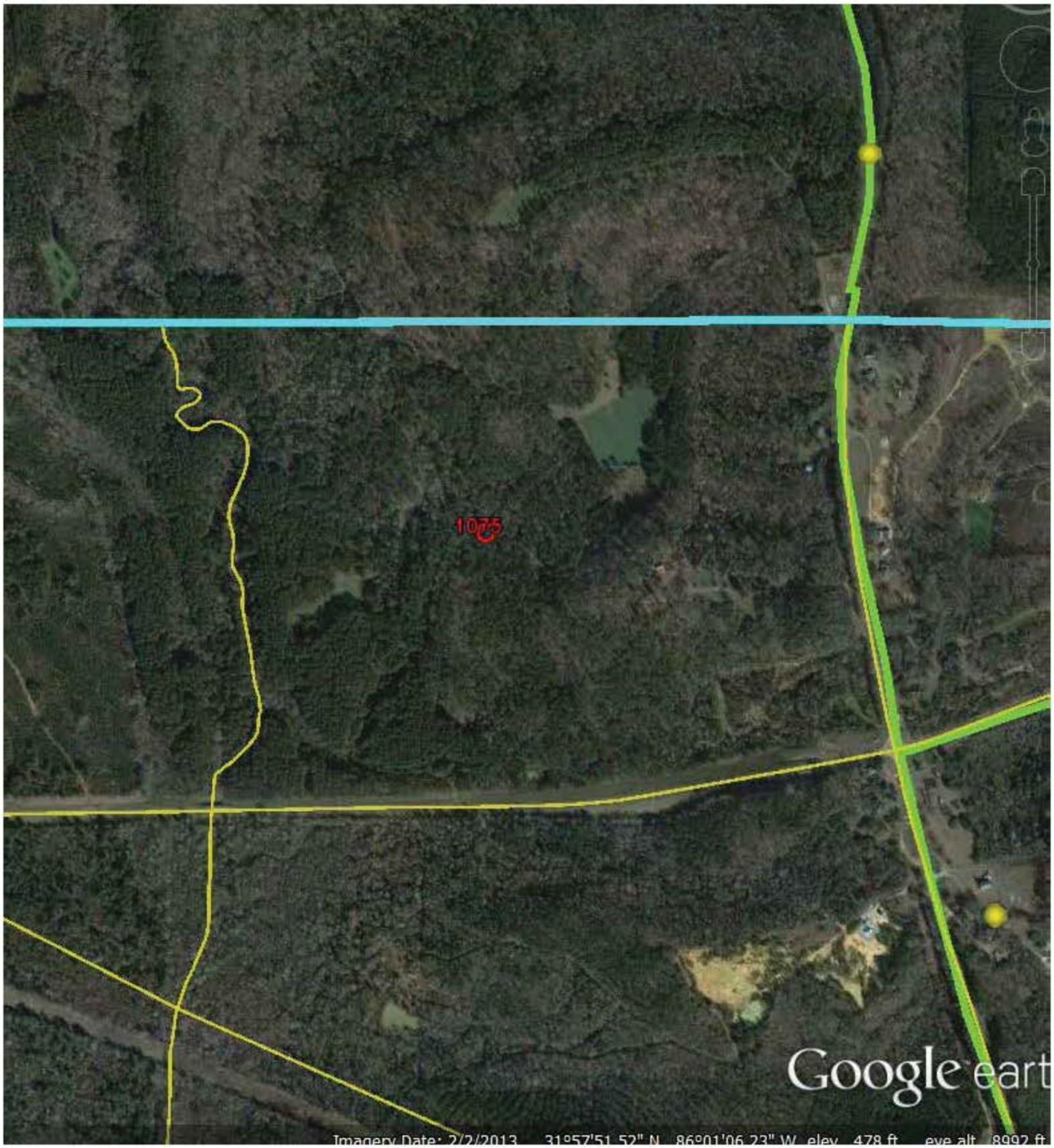
1075
Google earth
Imagery Date: 2/2/2013 31°57'51.52" N 86°01'06.23" W elev 478 ft eye alt 8992 ft

1082
1085
Google earth
Imagery Date: 2/2/2013 31°56'58.54" N 86°00'11.88" W elev 540 ft eye alt 4043 ft

N
1082
1086
1085
Google earth

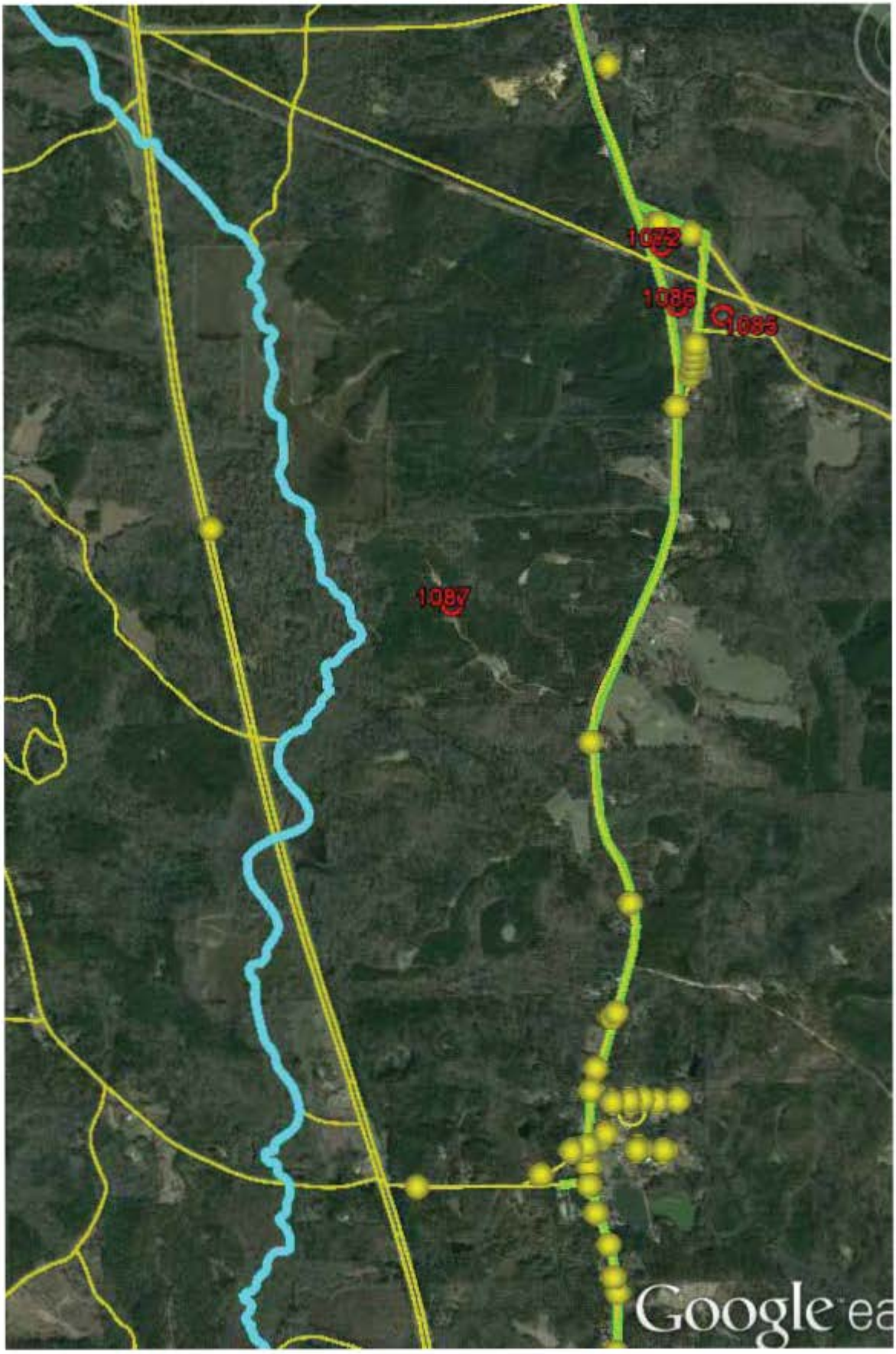
1072
1086
1085
1087
Google ea

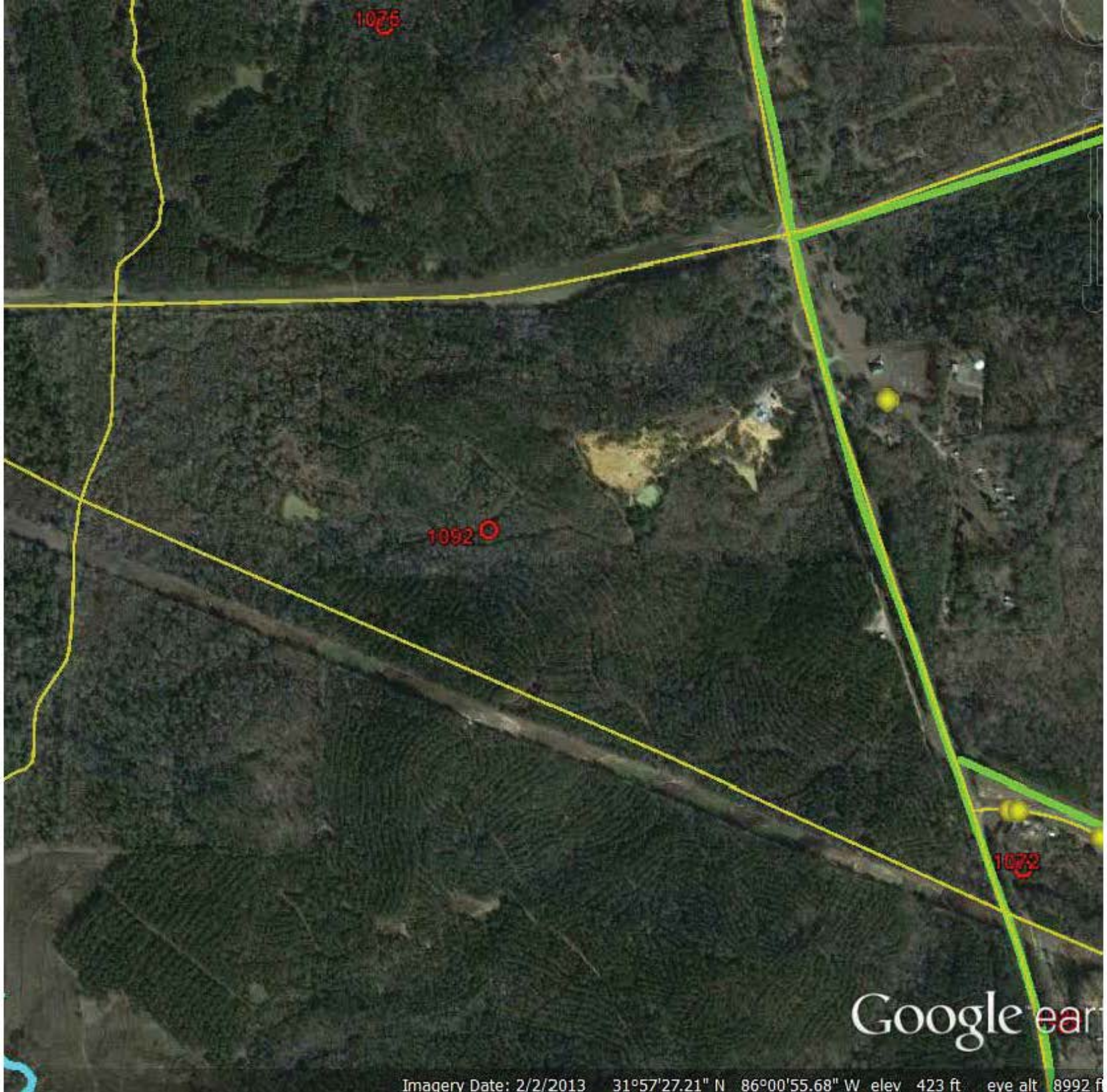
1076
1092
1072
Google earth
Imagery Date: 2/2/2013 31°57'27.21" N 86°00'55.68" W elev 423 ft eye alt 8992 ft

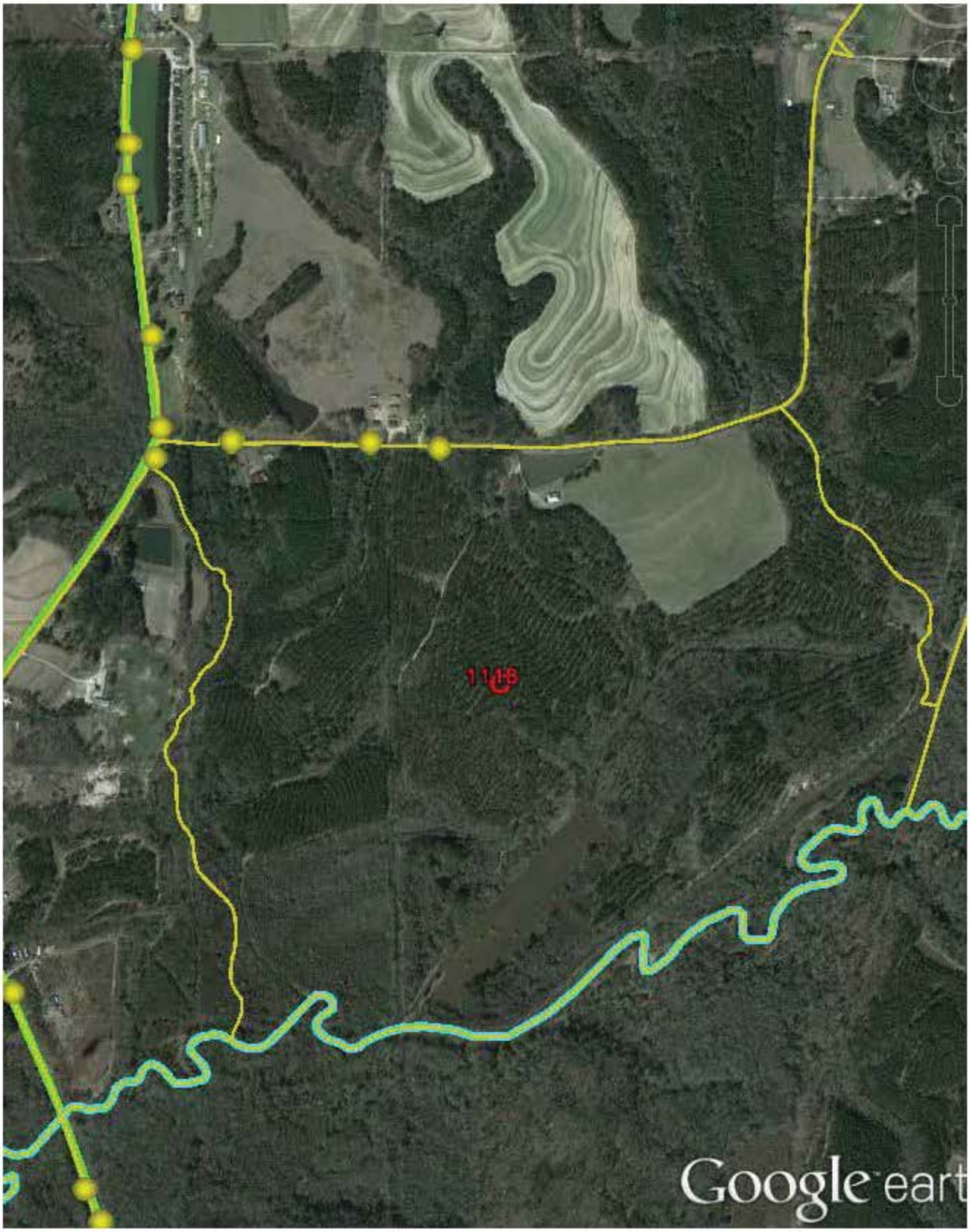
Google eart

1109
1108
Google ea

1-20
Google ear

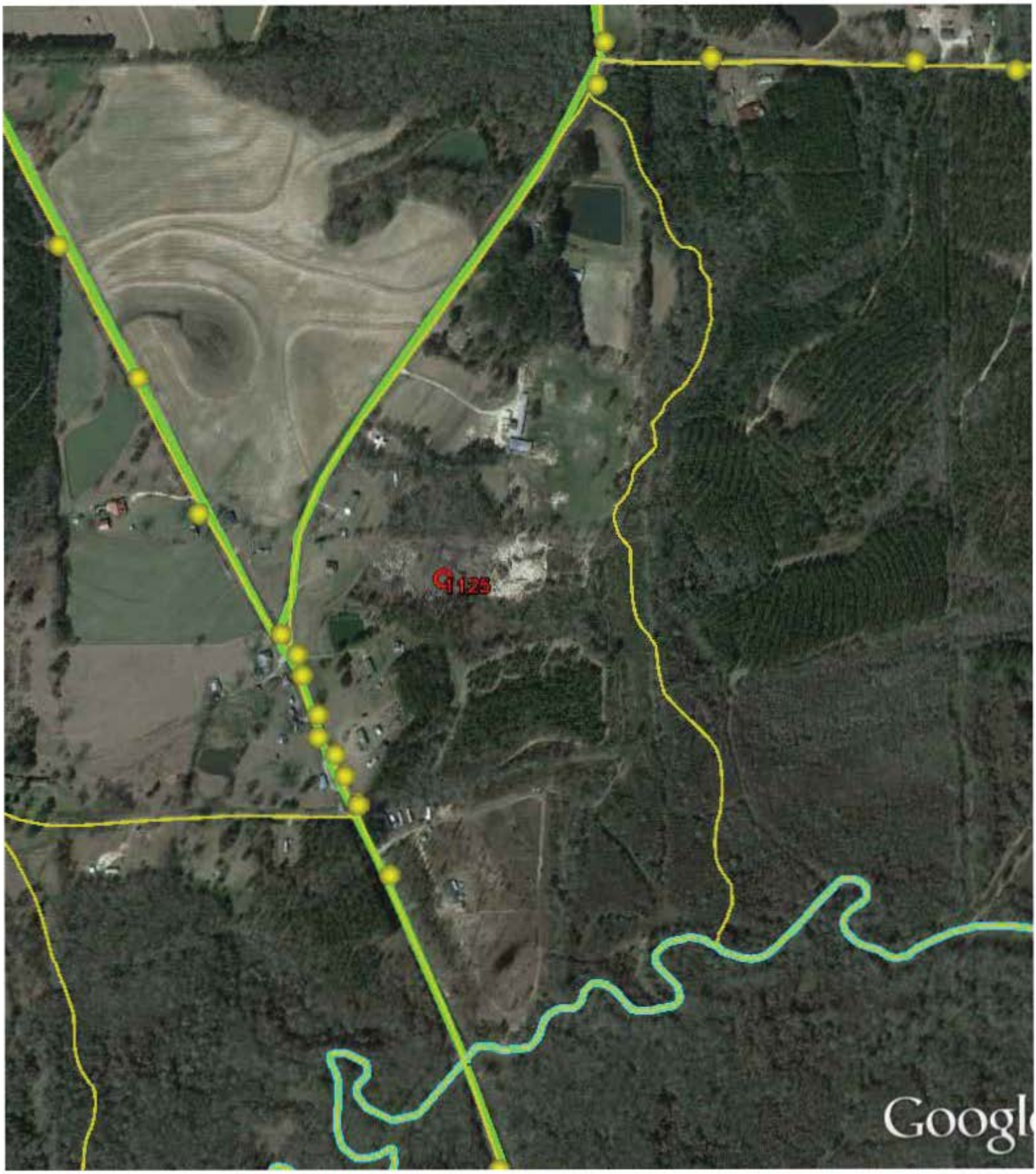
125
Google

1126
1125
Google ear

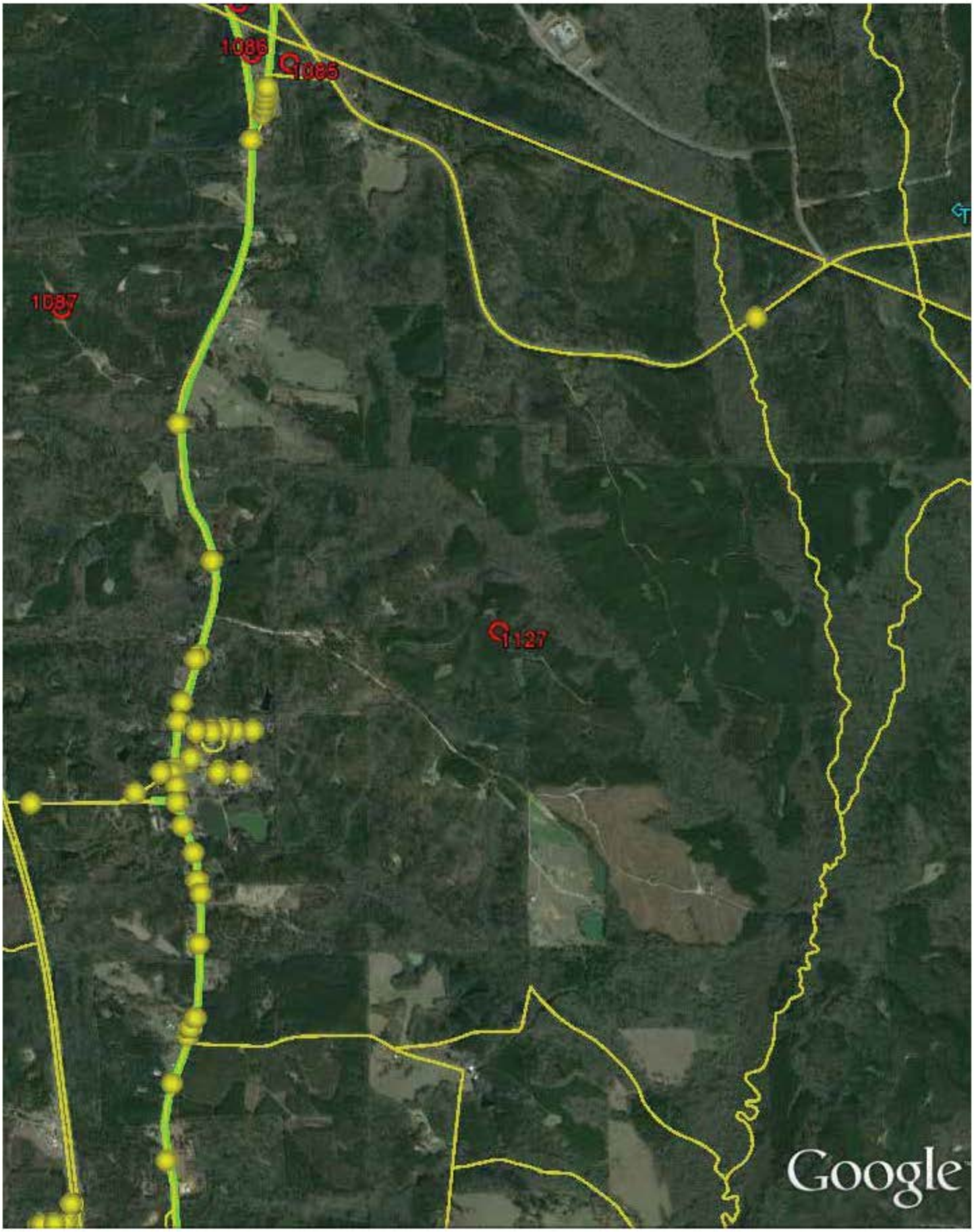
1086
1085
1087
1127
Google

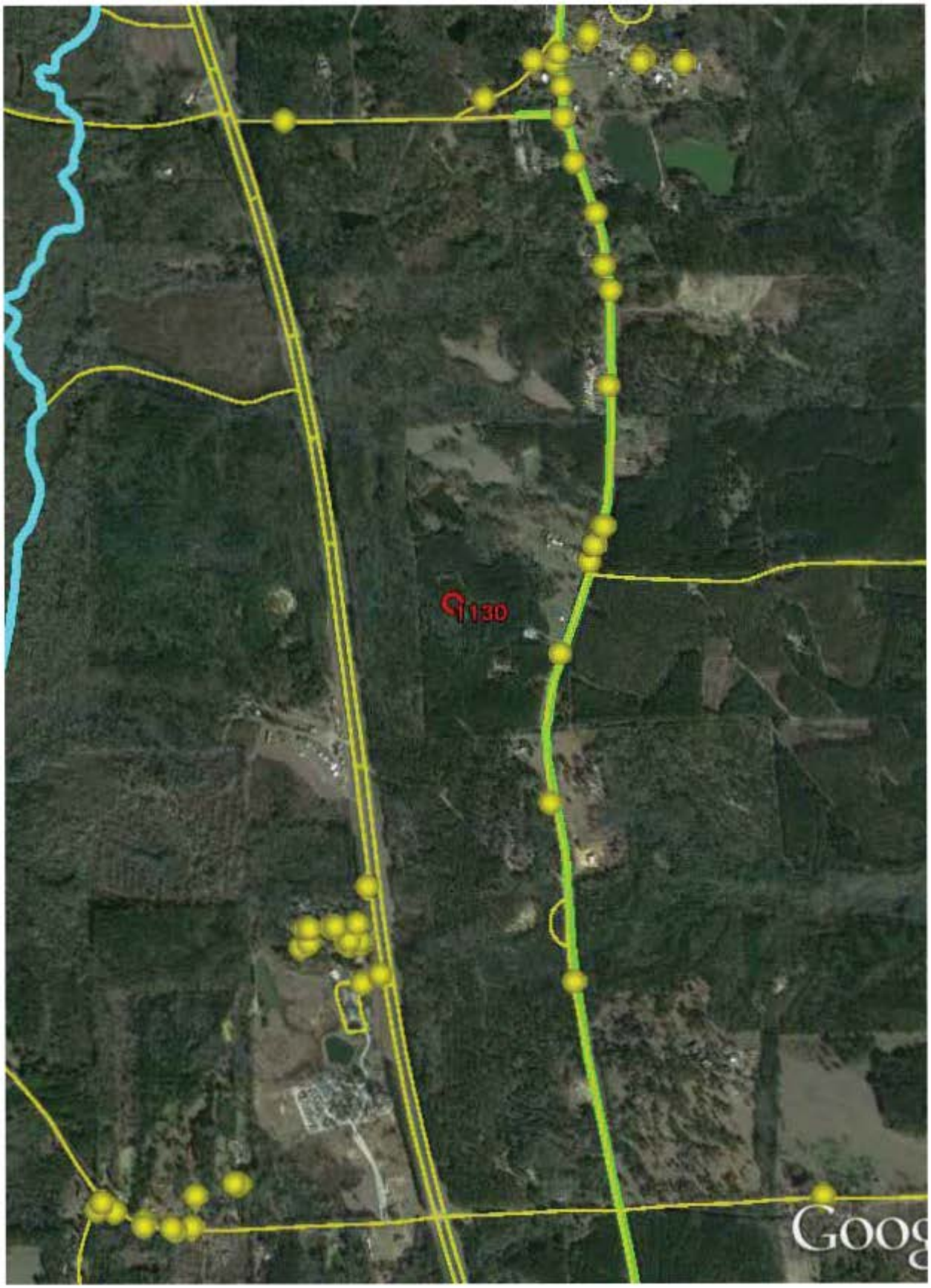
130
Goog

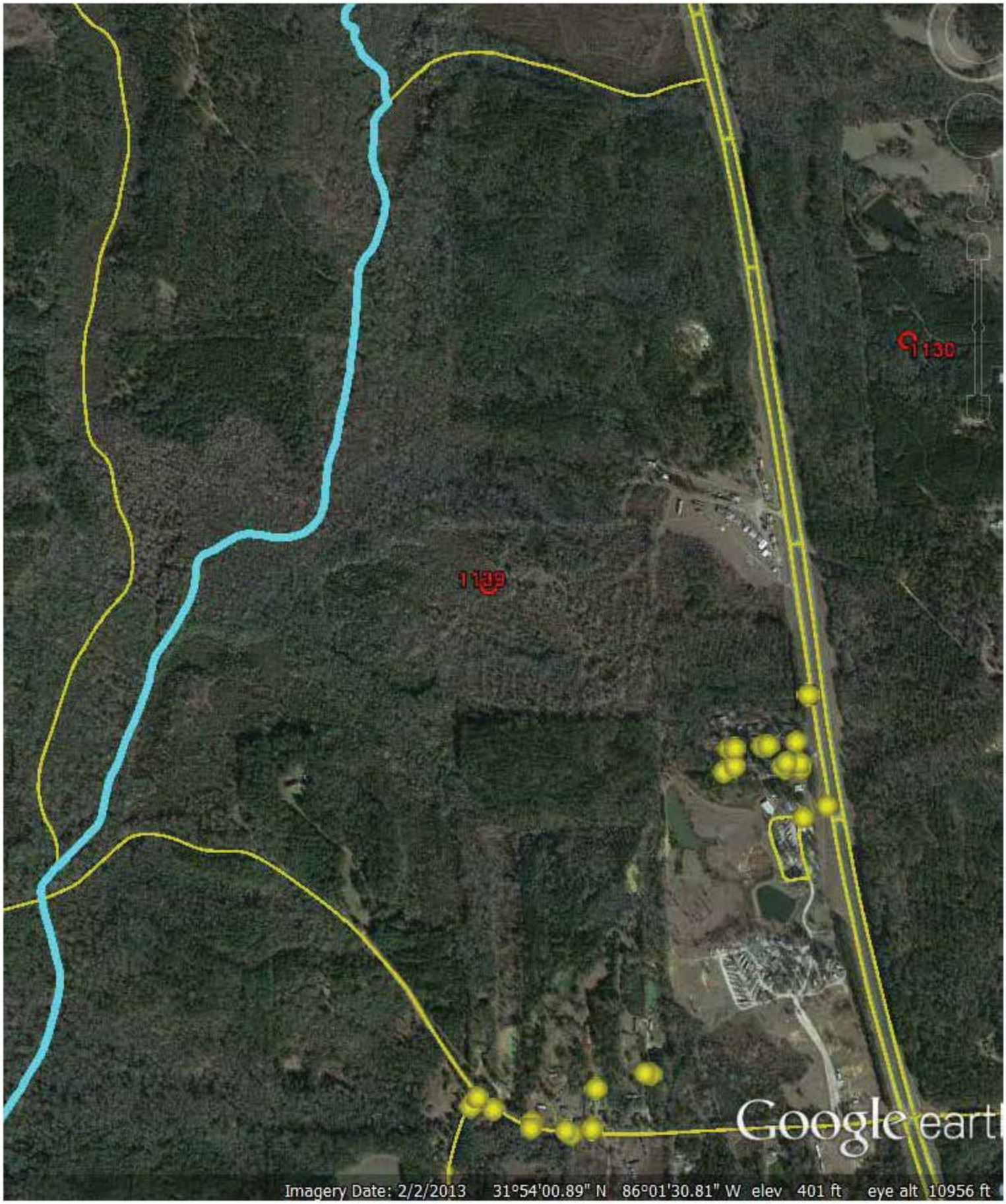
130
139
Google earth
Imagery Date: 2/2/2013 31°54'00.89" N 86°01'30.81" W elev 401 ft eye alt 10956 ft

146
Google

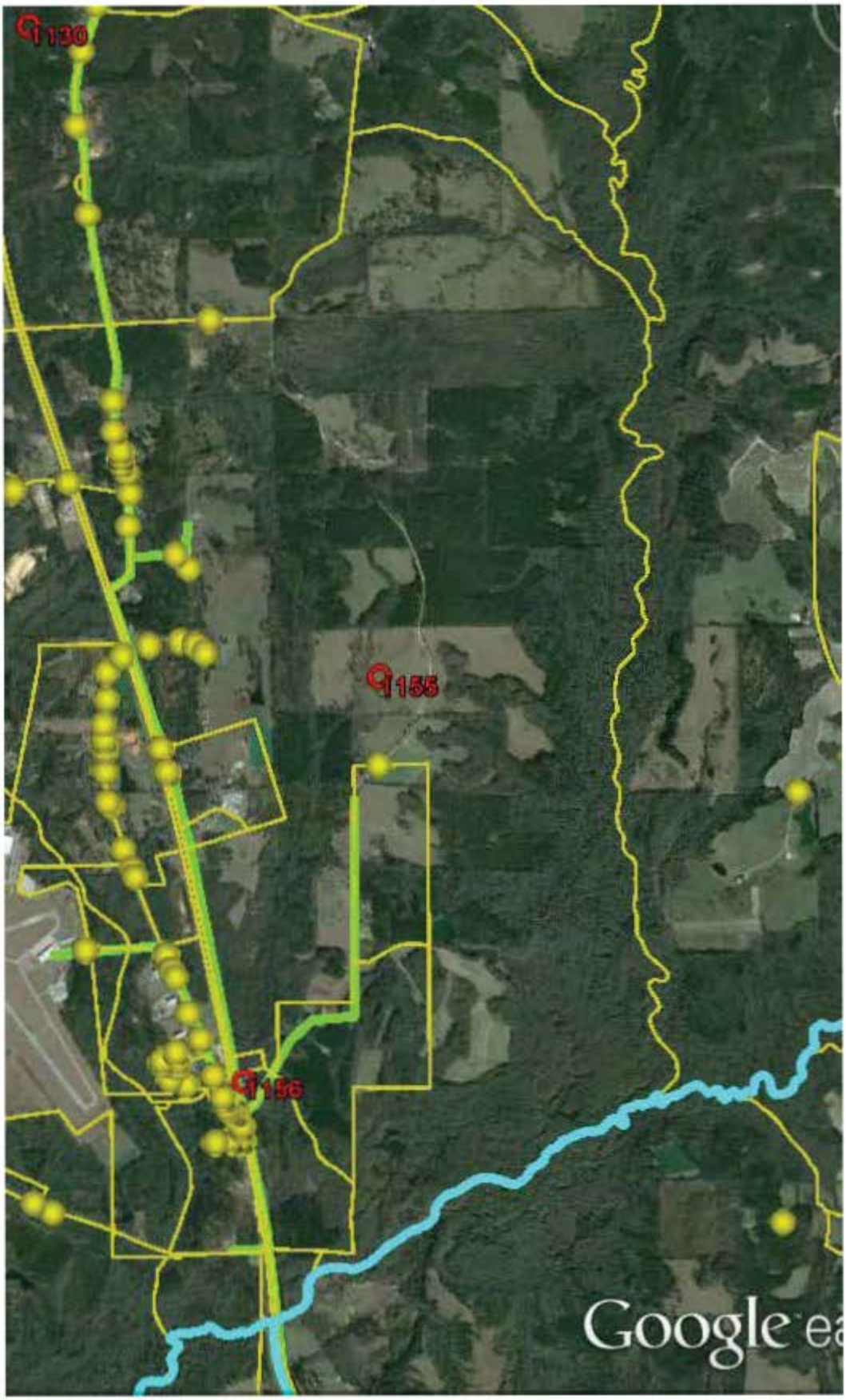
130
155
156
Google ea

1162
Google earth

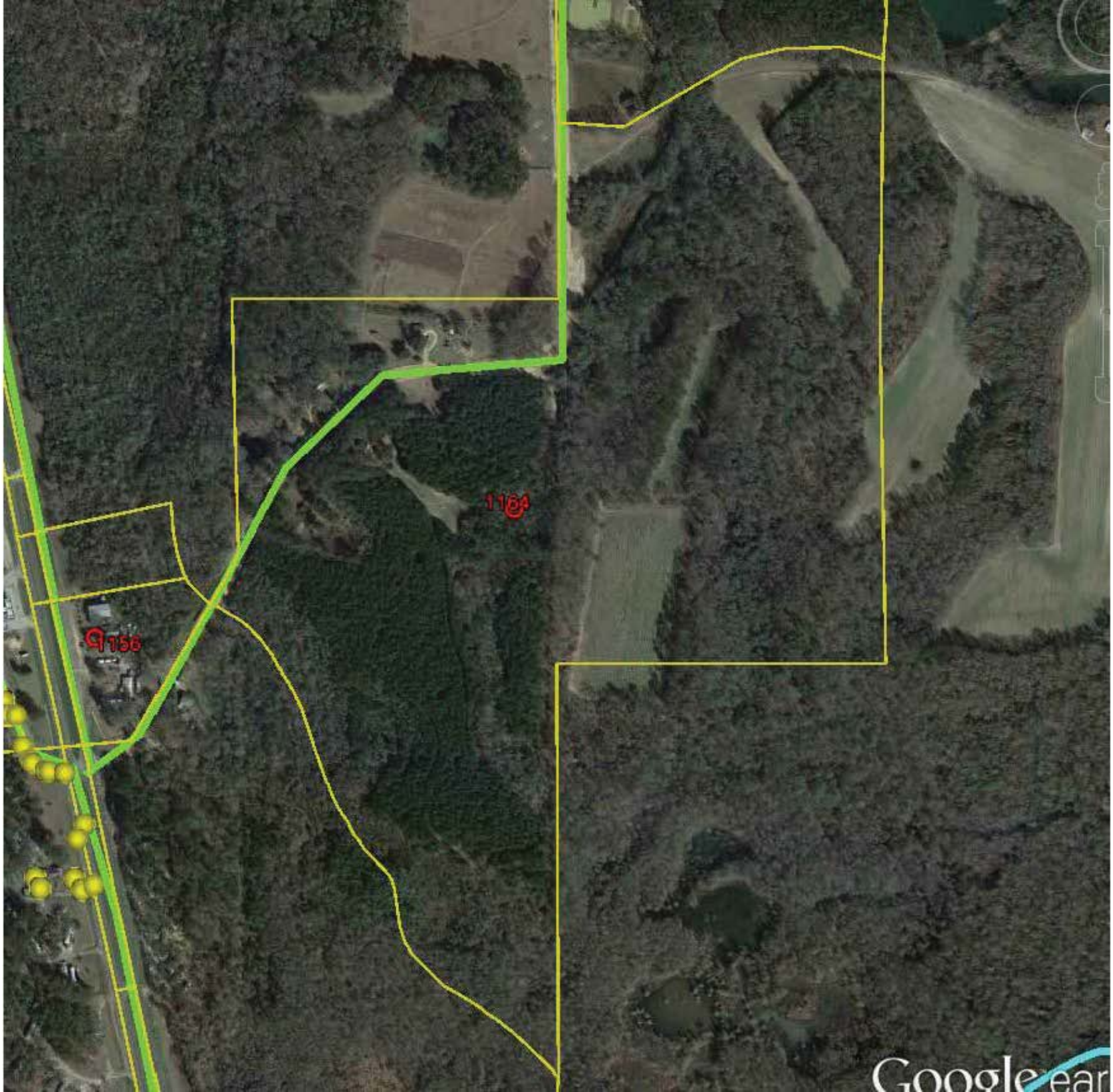
1164
1156
Google earth

1165
Google earth
Imagery Date: 2/2/2013 31°52'23.64" N 85°59'58.92" W elev 440 ft eye alt 7597 ft

1177
1185
Google eart

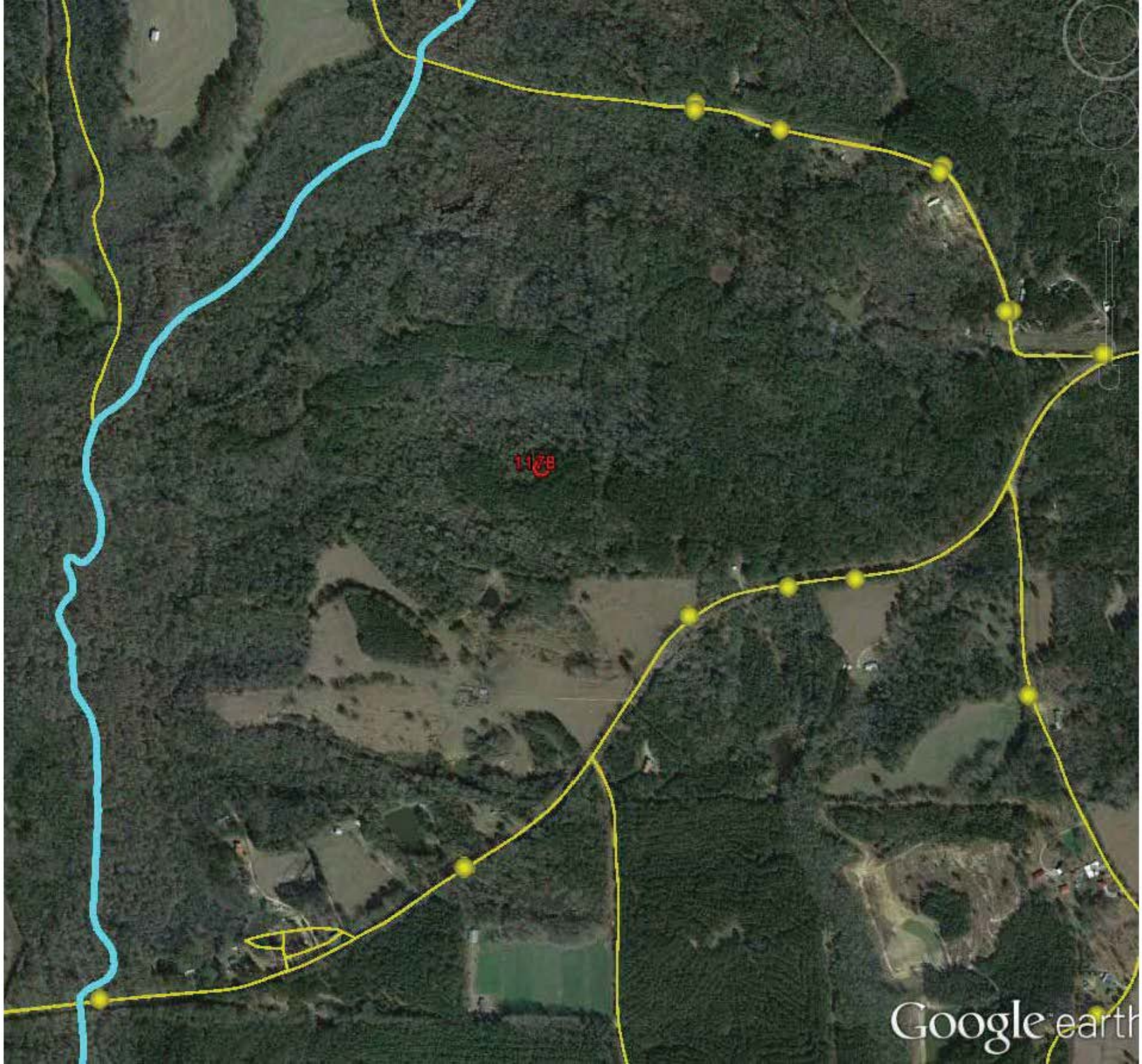
1178
Google earth

1185
Google earth

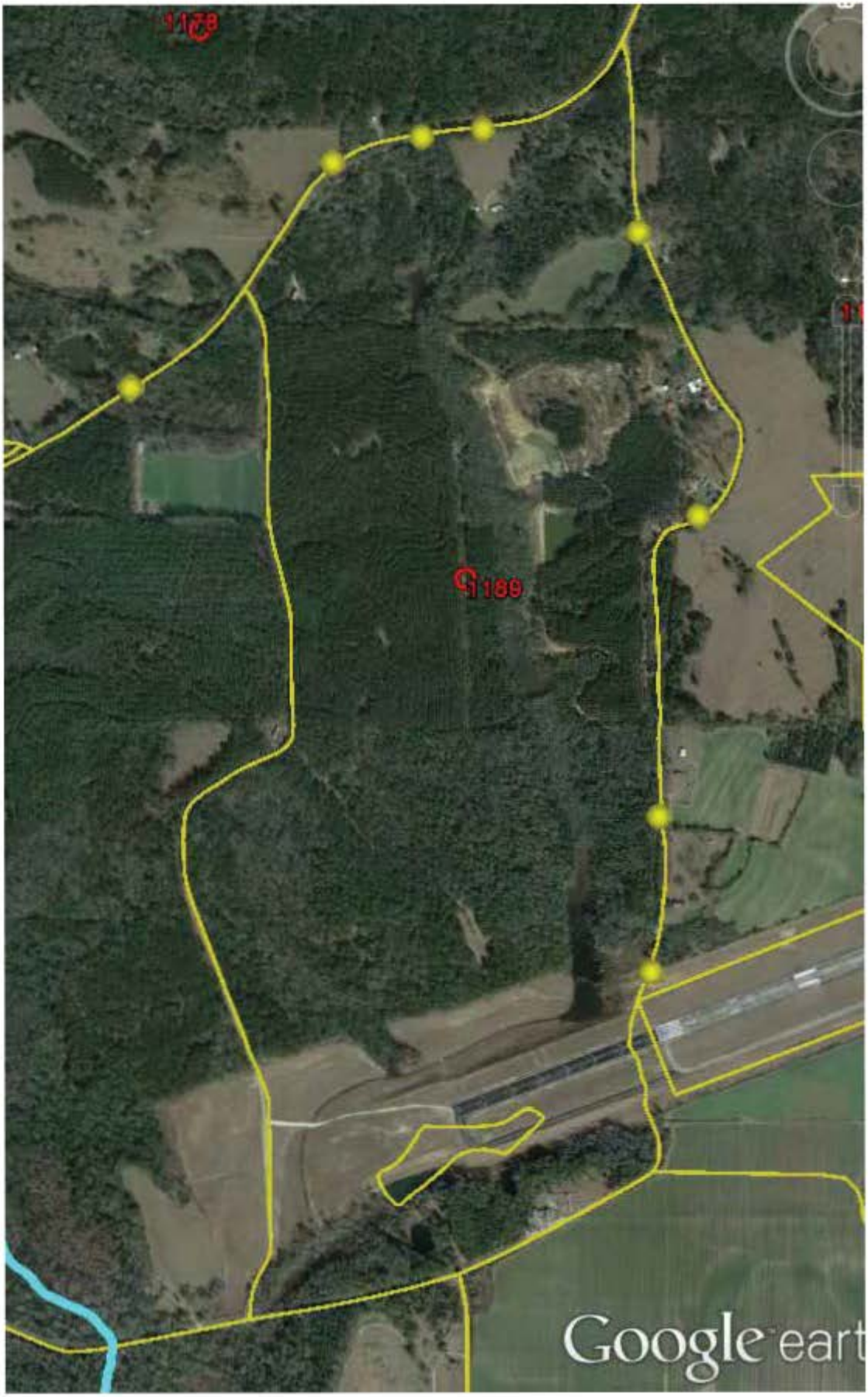
1178
1189
Google eart

1181
Google

1213
Google ea

Google earth
nery Date: 2/16/2013 31°52'01.61" N 85°58'02.34" W elev 369 ft eye alt 9388 ft